











US National Grid
100,000-m Square ID
LN|MN
LM|MM
'00
'00
Grid Zone Designation
17R



LAKE USNG MAP BOOK

-  INDEX PAGES
-  COUNTY BOUNDARY
-  STATE BOUNDARY





Storm Surge Zones

-  TROPICAL STORM
-  CATEGORY 1
-  CATEGORY 2
-  CATEGORY 3
-  CATEGORY 4
-  CATEGORY 5






Emergency Operation Centers

-  EMERGENCY OPERATIONS CENTER





Emergency Services

-  LAW ENFORCEMENT
-  FIRE STATION
-  EMERGENCY MEDICAL SERVICE
-  CALL CENTER









Correctional Facilities

-  CORRECTIONAL FACILITY
-  LOCAL CORRECTIONAL INSTITUTION
-  STATE CORRECTIONAL INSTITUTION
-  FEDERAL CORRECTIONAL INSTITUTION
-  JUVENILE CORRECTIONAL INSTITUTION







Education

-  PUBLIC SCHOOL
-  PRIVATE SCHOOLS
-  COLLEGE
-  DAY CARE

Community Resources

-  STATE GOVERNMENT FACILITY
-  LOCAL GOVERNMENT FACILITY
-  RELIEF AGENCY
-  ATTRACTION
-  STADIUM
-  LIBRARY
-  COMMUNITY CENTER
-  FAITH-BASED FACILITY




Hospitals

-  HOSPITAL
-  HOSPITAL - ACUTE CARE
-  HOSPITAL - PEDIATRIC
-  HOSPITAL - TRAUMA
-  HOSPITAL - VA
- Healthcare Facilities**
-  ASSISTED LIVING FACILITY
-  AMBULATORY SURGICAL CENTER
-  BIRTH CENTER
-  CRISIS STABILIZATION UNIT
-  END-STAGE RENAL DISEASE
-  HOSPICE
-  INTERMEDIATE CARE FACILITY
-  RESIDENTIAL TREATMENT FACILITY
-  RURAL HEALTH CLINIC
-  TRANSITIONAL LIVING FACILITY
-  SKILLED NURSING FACILITY
-  ADULT FAMILY CARE HOME
-  PUBLIC HEALTH OFFICE





Communications

-  RADIO COMMUNICATIONS TOWER
-  TELEVISION

MH/RV Parks

-  MH/RV PARK
-  MOBILE HOME PARK
-  RV PARK

Energy

-  NUCLEAR POWER PLANT
-  ELECTRIC POWER PLANT
-  ELECTRIC SUBSTATION
-  BULK FUEL STORAGE

Dam

-  DAM

PWS-Plants

-  PWS-PLANTS

Solid Waste Facility

-  SOLID WASTE FACILITY

Wastewater Facility

-  WASTEWATER FACILITY

Shelter

-  GENERAL











Shelter

-  SPECIAL NEEDS

Shelter

-  PET FRIENDLY

Transportation





-  AIRPORT
-  REST AREA
-  HELIPORT/HELIPAD
-  BUS TERMINAL
-  TUNNEL
-  COMMERCIAL PORTS
-  SEAPLANE BASE
-  RAIL FACILITY
-  BRIDGE
-  RAIL BRIDGE

Boat Ramps

-  BOAT RAMP

-  MARINA

Logistics

-  DISASTER RECOVERY CENTER
-  DISASTER RECOVERY CENTER-MOBILE
-  LOGISTICAL STAGING AREA
-  POINT OF DISTRIBUTION

Military

-  COAST GUARD
-  NATIONAL GUARD

Disclaimer: Map is intended for reference only
No warranty for accuracy provided

Created By: GIS Section

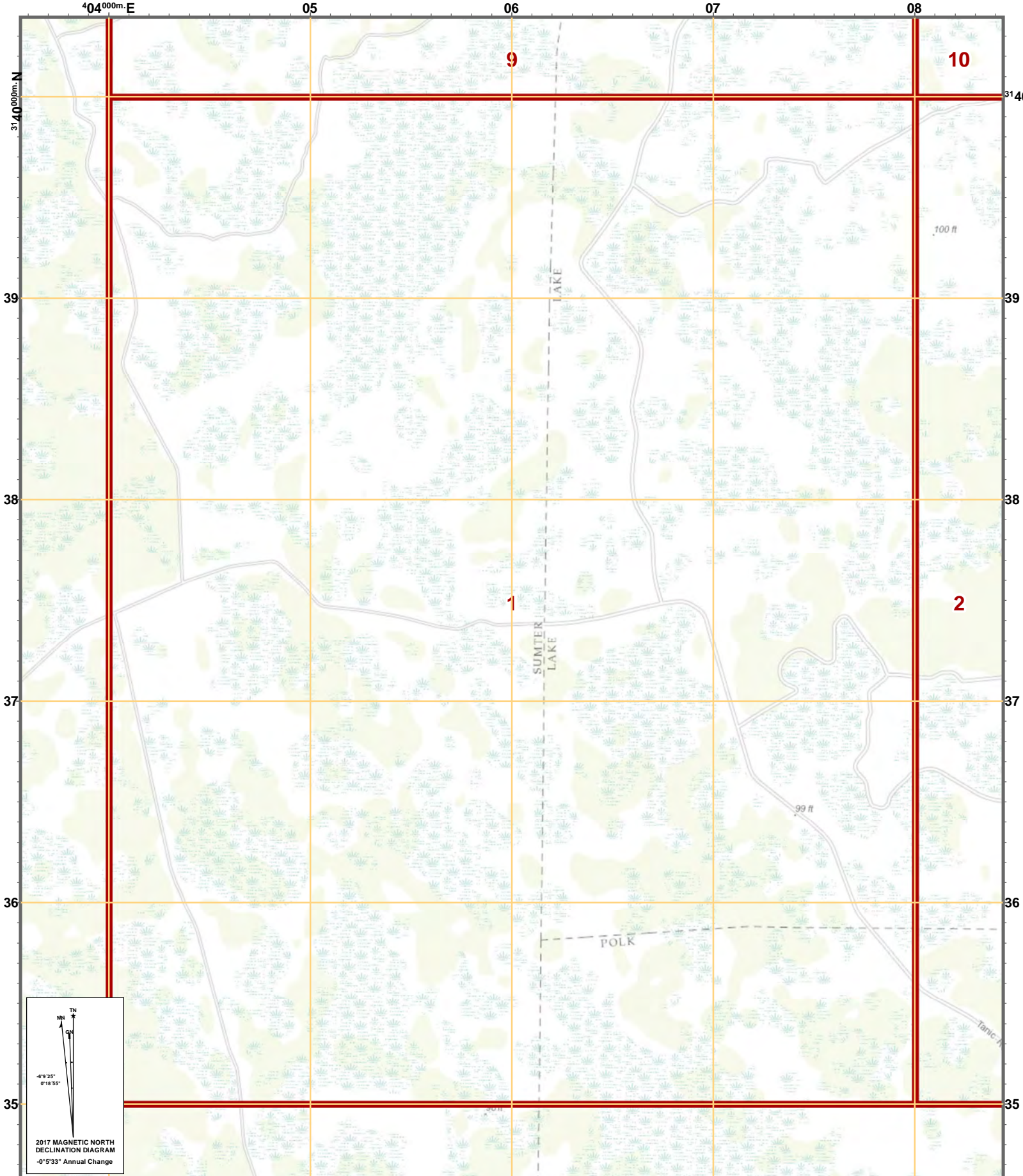
Requested By:

Date: 9/4/2014

Time: 4:17:49 PM

Path: S:\Projects\USNG\Legend_Page\LEGEND_PAGE_MASTERSITE.mxd

LEGEND PAGE USNG MAP BOOK




Disclaimer: Map is intended for reference only
No warranty for accuracy provided

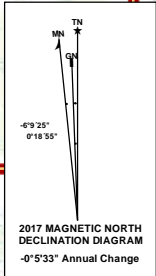
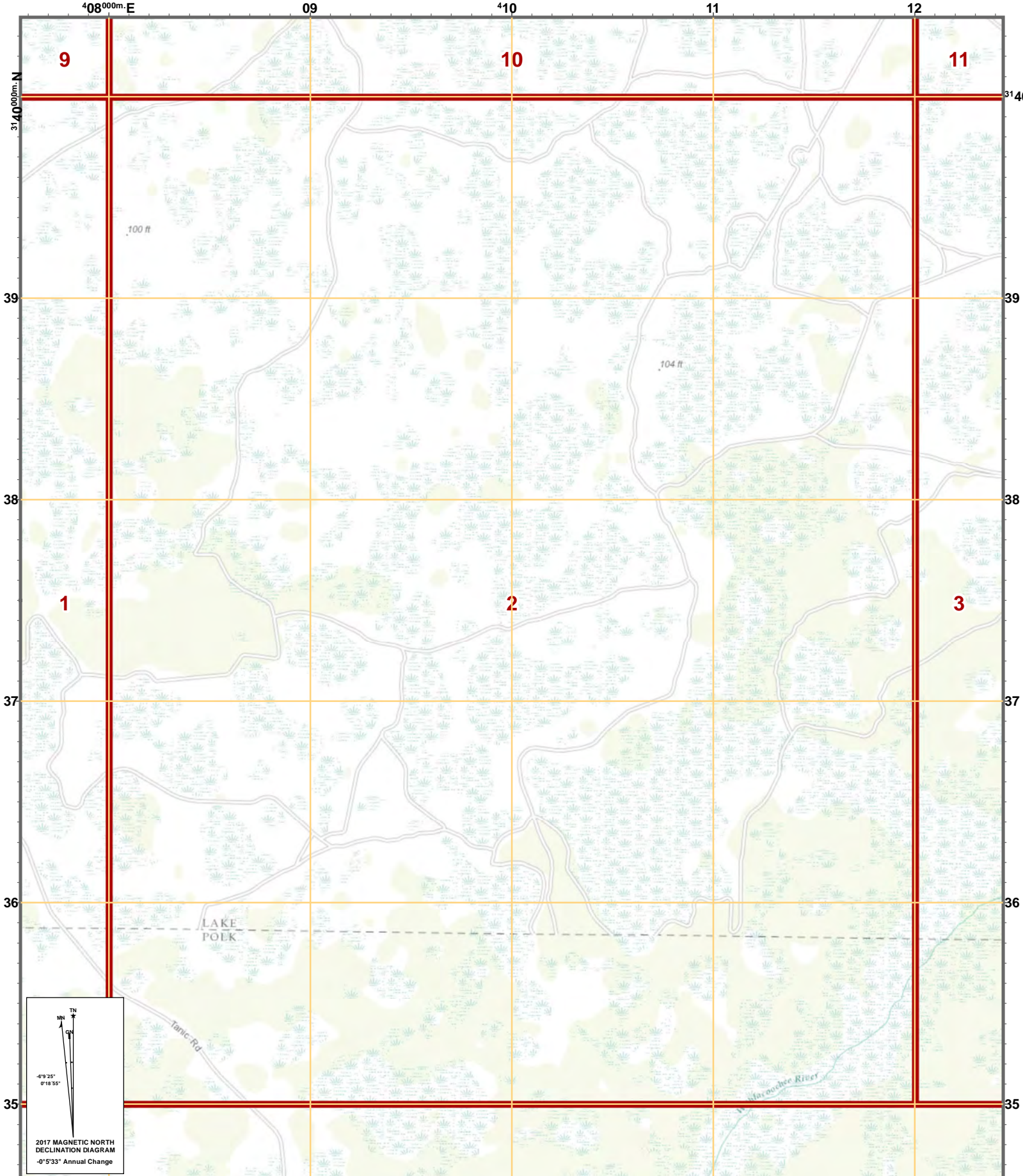
Created By: GIS Section
Date: 9/7/2017
Time: 2:18:20 AM
Path: S:\Projects\USNG\2017_MapBooks\LAKE\MapBook_PDFs\LAKE.mxd

US National Grid 100,000-m Square ID MM
Grid Zone Designation 17R

USNG Page: 17R MM 04 35
Local Page: 1
Scale: 1:24,000



**FLORIDA DIVISION
OF EMERGENCY
MANAGEMENT**

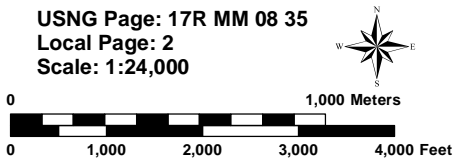


Disclaimer: Map is intended for reference only
No warranty for accuracy provided

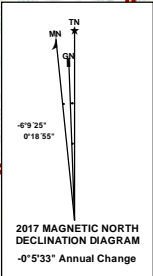
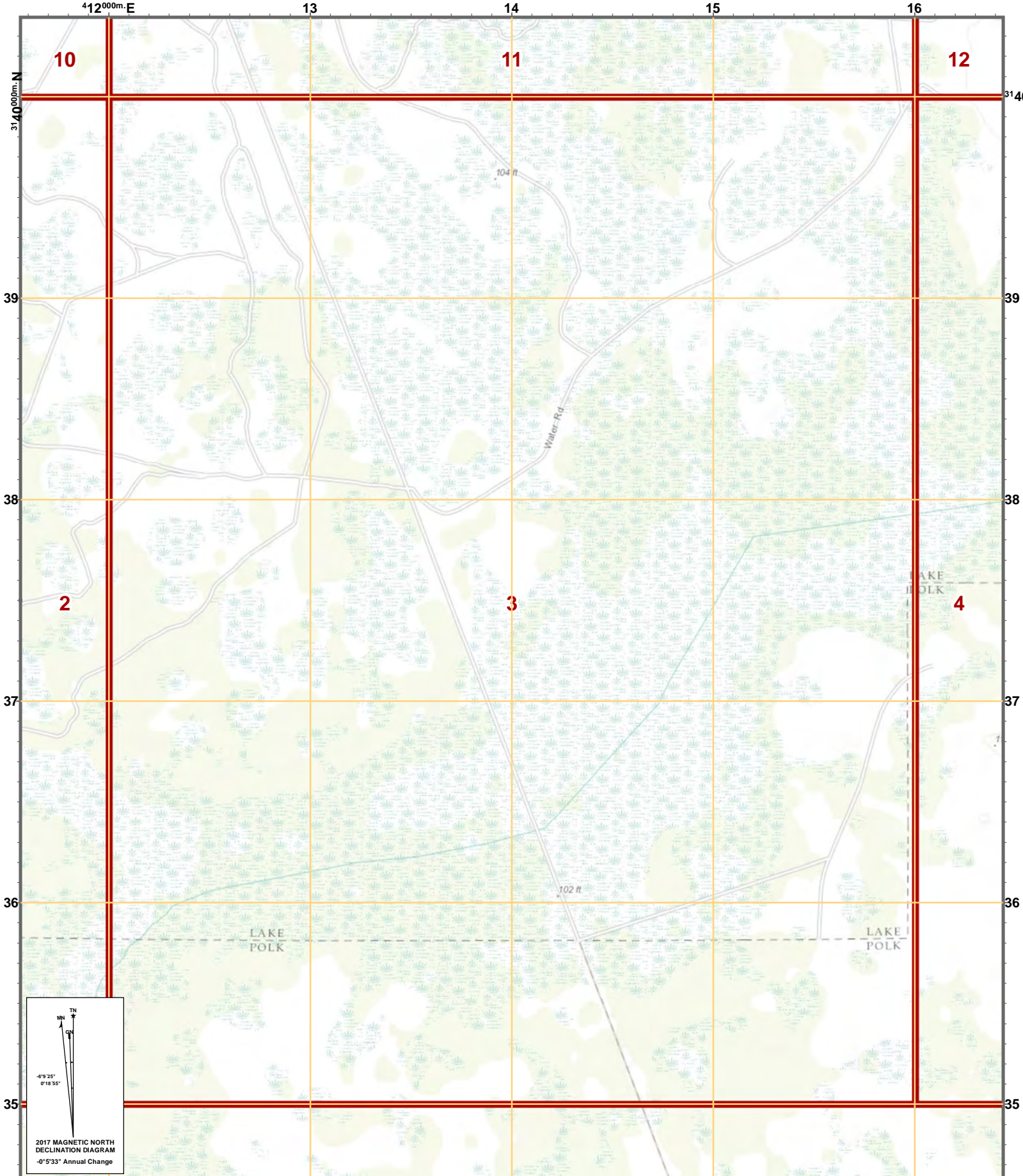
Created By: GIS Section
Date: 9/7/2017
Time: 2:18:25 AM
Path: S:\Projects\USNG\2017_MapBooks\LAKE\MapBook_PDFs\LAKE.mxd

US National Grid	
100,000-m Square ID	
MM	
Grid Zone Designation	
17R	

USNG Page: 17R MM 08 35
Local Page: 2
Scale: 1:24,000



FLORIDA DIVISION
OF EMERGENCY
MANAGEMENT

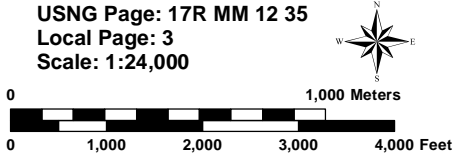


Disclaimer: Map is intended for reference only
No warranty for accuracy provided

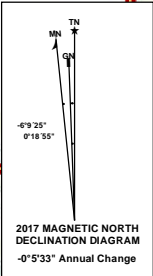
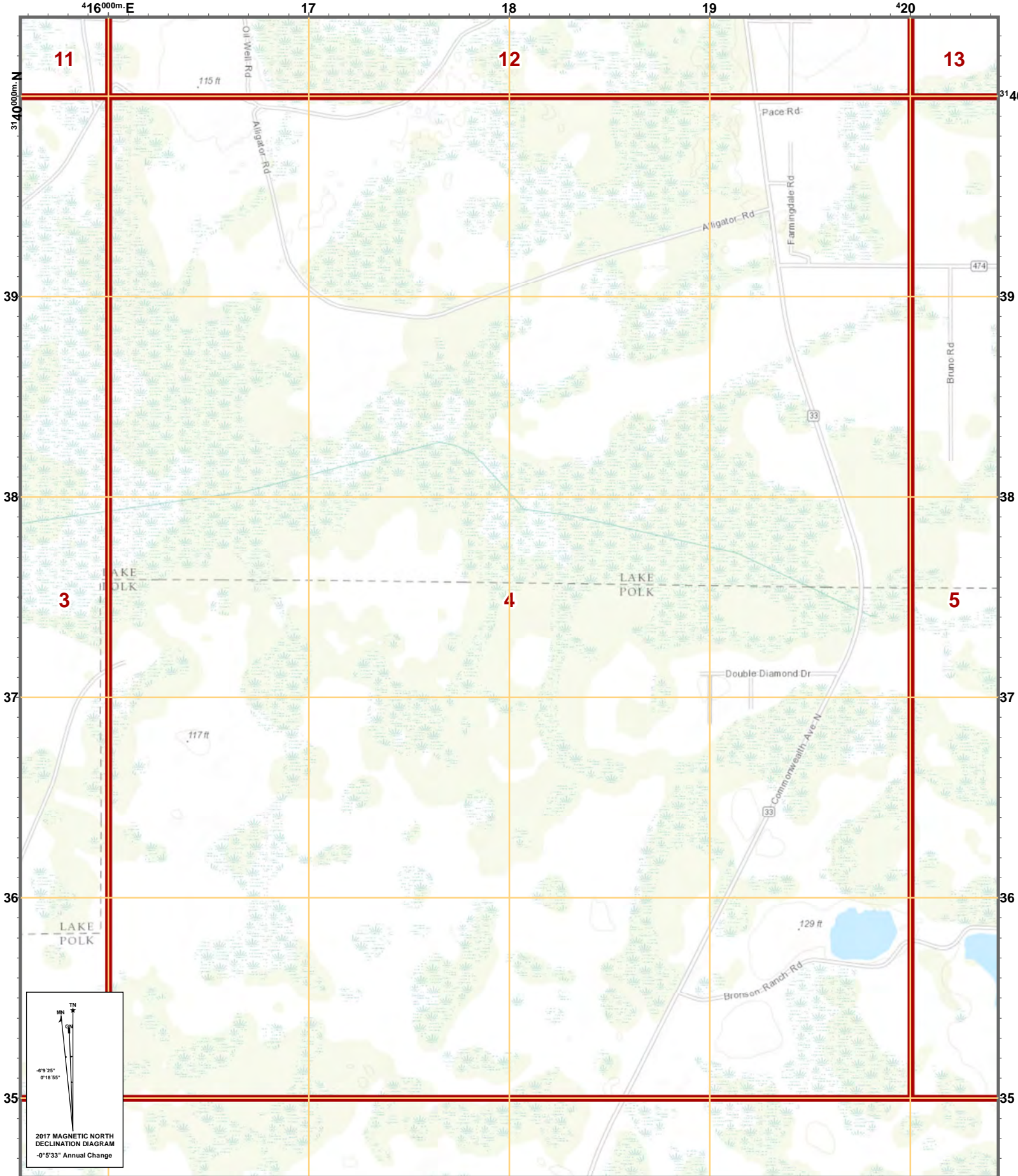
Created By: GIS Section
Date: 9/7/2017
Time: 2:18:31 AM
Path: S:\Projects\USNG\2017_MapBooks\LAKE\MapBook_PDFs\LAKE.mxd

US National Grid 100,000-m Square ID MM
Grid Zone Designation 17R

USNG Page: 17R MM 12 35
Local Page: 3
Scale: 1:24,000



**FLORIDA DIVISION
OF EMERGENCY
MANAGEMENT**

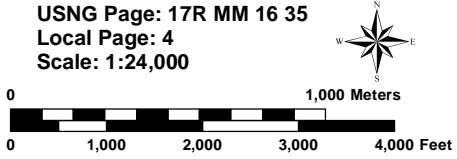


Disclaimer: Map is intended for reference only
No warranty for accuracy provided

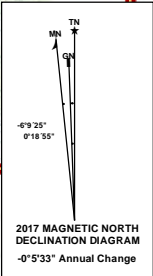
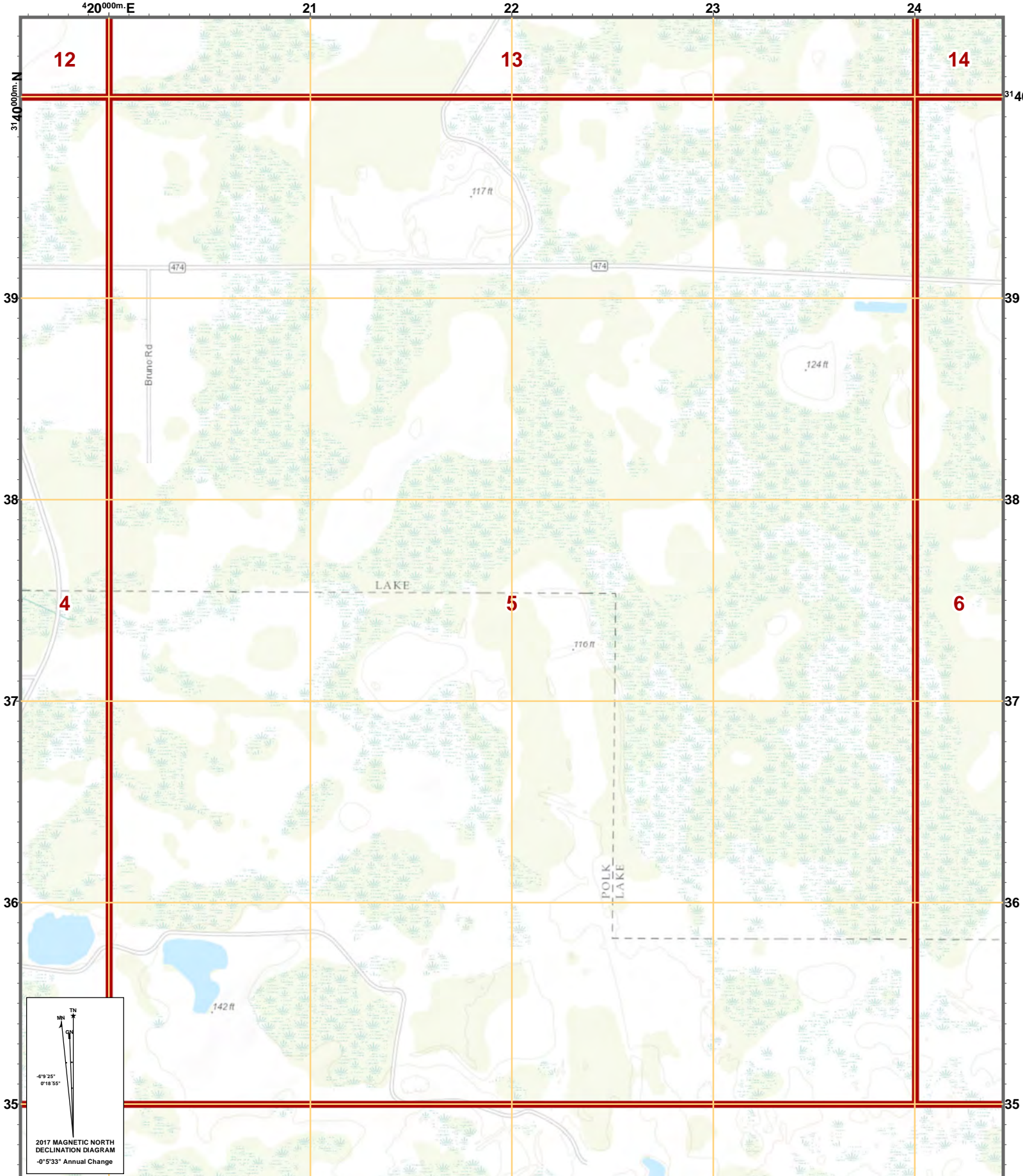
Created By: GIS Section
Date: 9/7/2017
Time: 2:18:37 AM
Path: S:\Projects\USNG\2017_MapBooks\LAKE\MapBook_PDFs\LAKE.mxd

US National Grid	
100,000-m Square ID	
MM	
Grid Zone Designation	
17R	

USNG Page: 17R MM 16 35
Local Page: 4
Scale: 1:24,000



FLORIDA DIVISION
OF EMERGENCY
MANAGEMENT

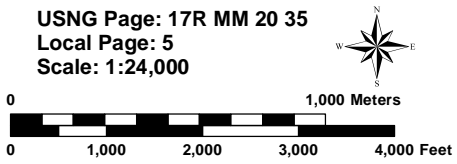


Disclaimer: Map is intended for reference only
No warranty for accuracy provided

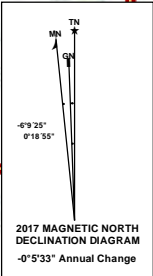
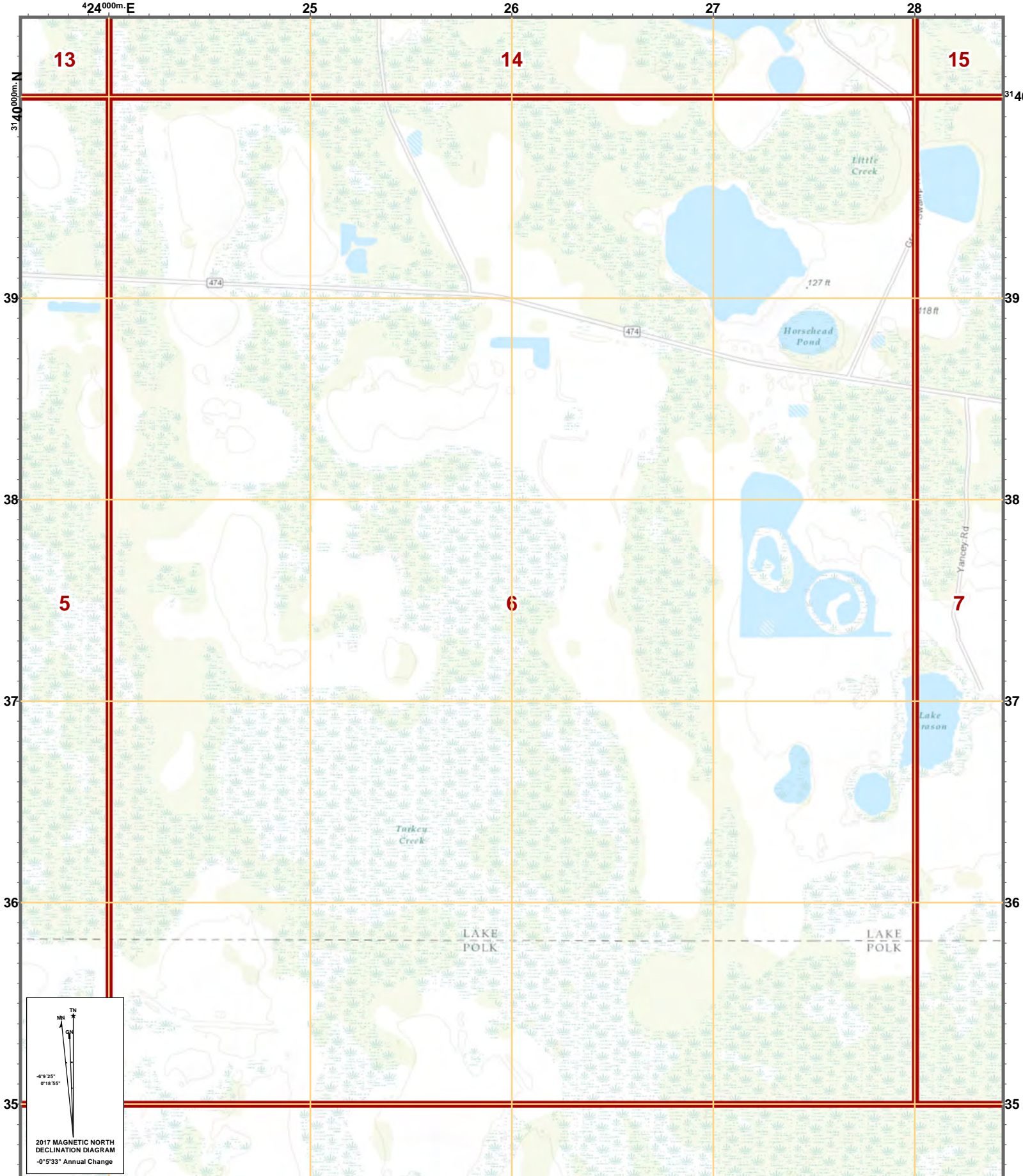
Created By: GIS Section
Date: 9/7/2017
Time: 2:18:43 AM
Path: S:\Projects\USNG\2017_MapBooks\LAKE\MapBook_PDFs\LAKE.mxd

US National Grid 100,000-m Square ID MM
Grid Zone Designation 17R

USNG Page: 17R MM 20 35
Local Page: 5
Scale: 1:24,000



**FLORIDA DIVISION
OF EMERGENCY
MANAGEMENT**

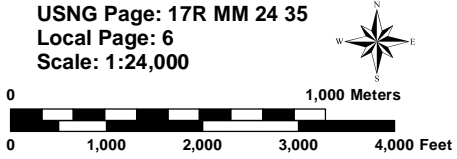


Disclaimer: Map is intended for reference only
No warranty for accuracy provided

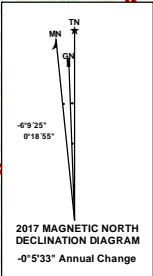
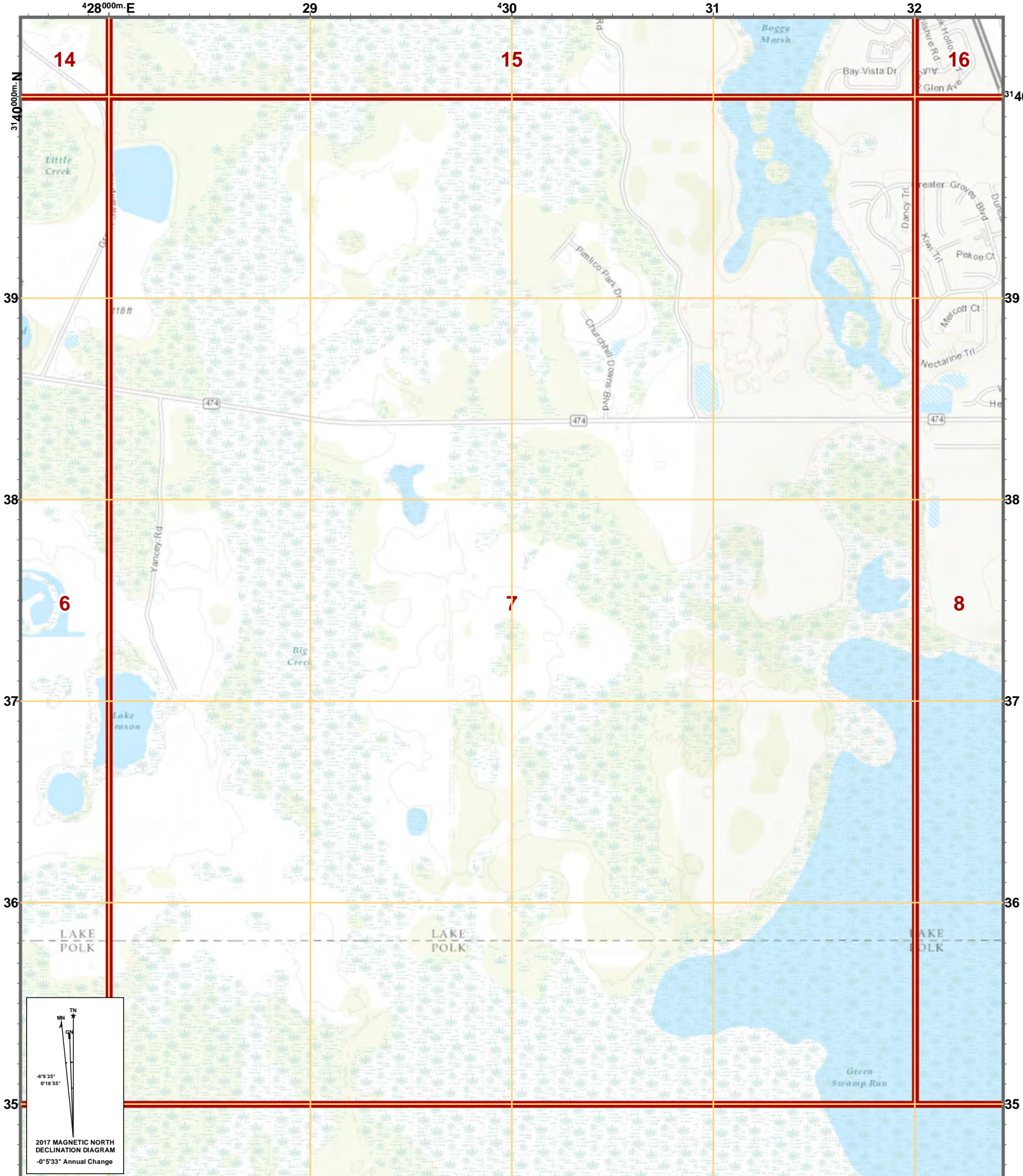
Created By: GIS Section
Date: 9/7/2017
Time: 2:18:48 AM
Path: S:\Projects\USNG\2017_MapBooks\LAKE\MapBook_PDFs\LAKE.mxd

US National Grid 100,000-m Square ID MM
Grid Zone Designation 17R

USNG Page: 17R MM 24 35
Local Page: 6
Scale: 1:24,000



**FLORIDA DIVISION
OF EMERGENCY
MANAGEMENT**

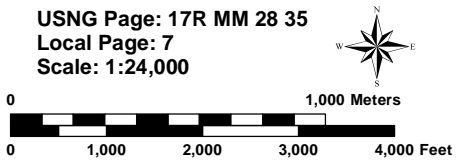


Disclaimer: Map is intended for reference only
No warranty for accuracy provided

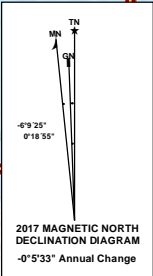
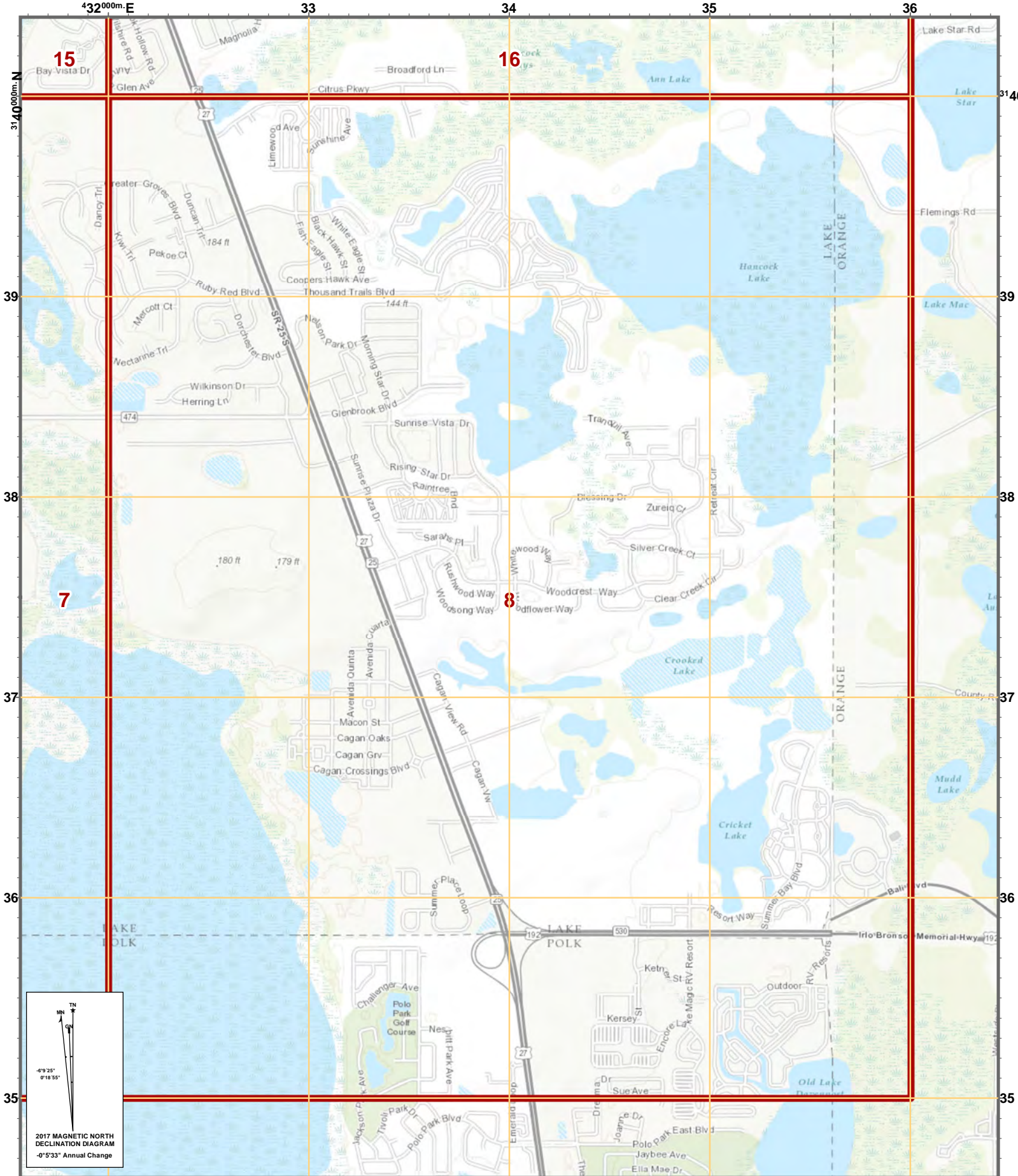
Created By: GIS Section
Date: 9/7/2017
Time: 2:18:54 AM
Path: S:\Projects\USNG\2017_MapBooks\LAKE\MapBook_PDFs\LAKE.mxd

US National Grid	
100,000-m Square ID	
MM	
Grid Zone Designation	
17R	

USNG Page: 17R MM 28 35
Local Page: 7
Scale: 1:24,000



FLORIDA DIVISION
OF EMERGENCY
MANAGEMENT

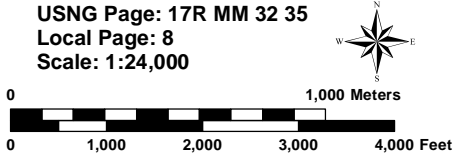


Disclaimer: Map is intended for reference only
No warranty for accuracy provided

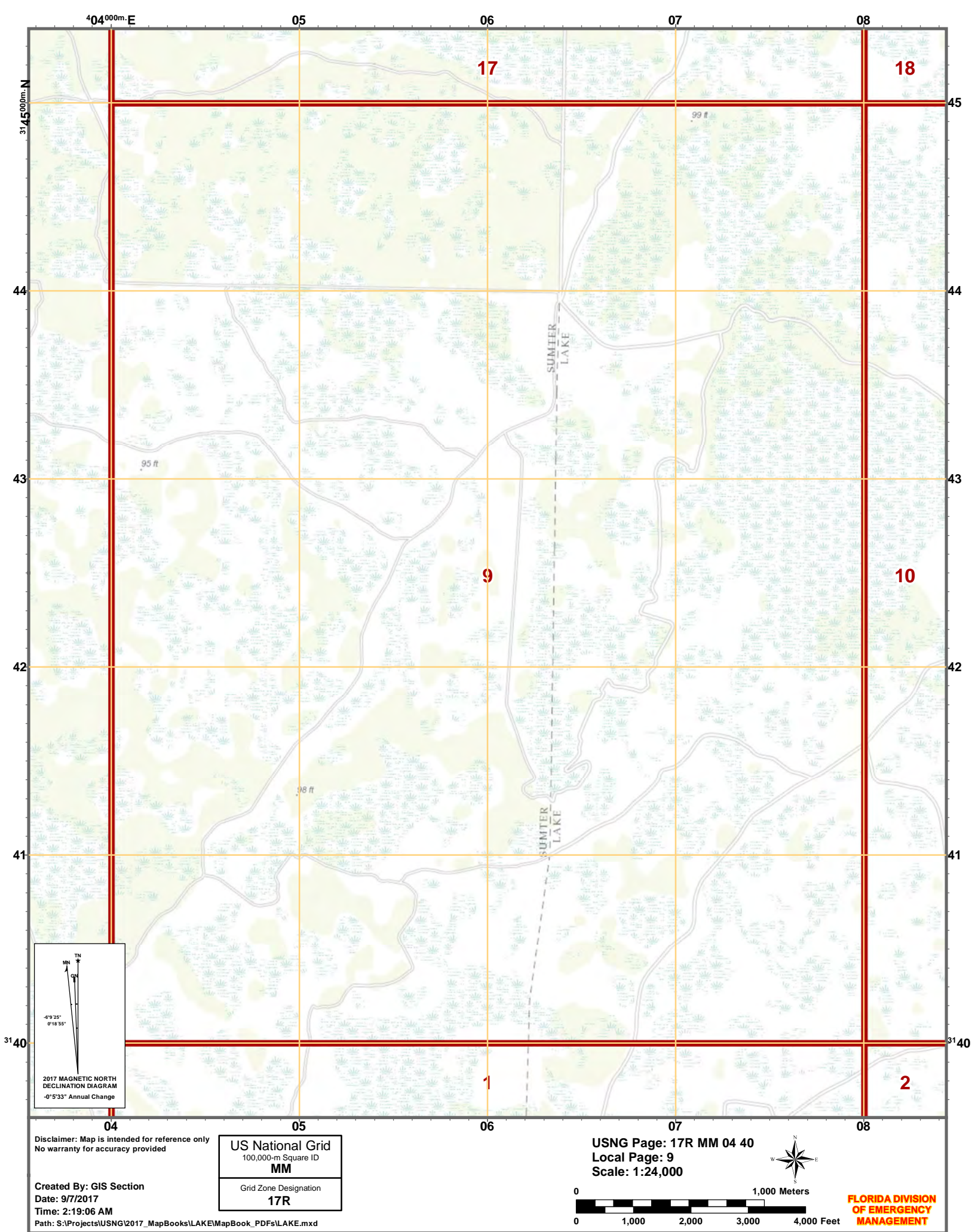
Created By: GIS Section
Date: 9/7/2017
Time: 2:19:00 AM
Path: S:\Projects\USNG\2017_MapBooks\LAKE\MapBook_PDFs\LAKE.mxd

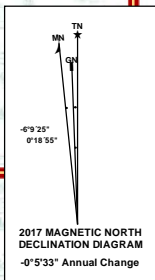
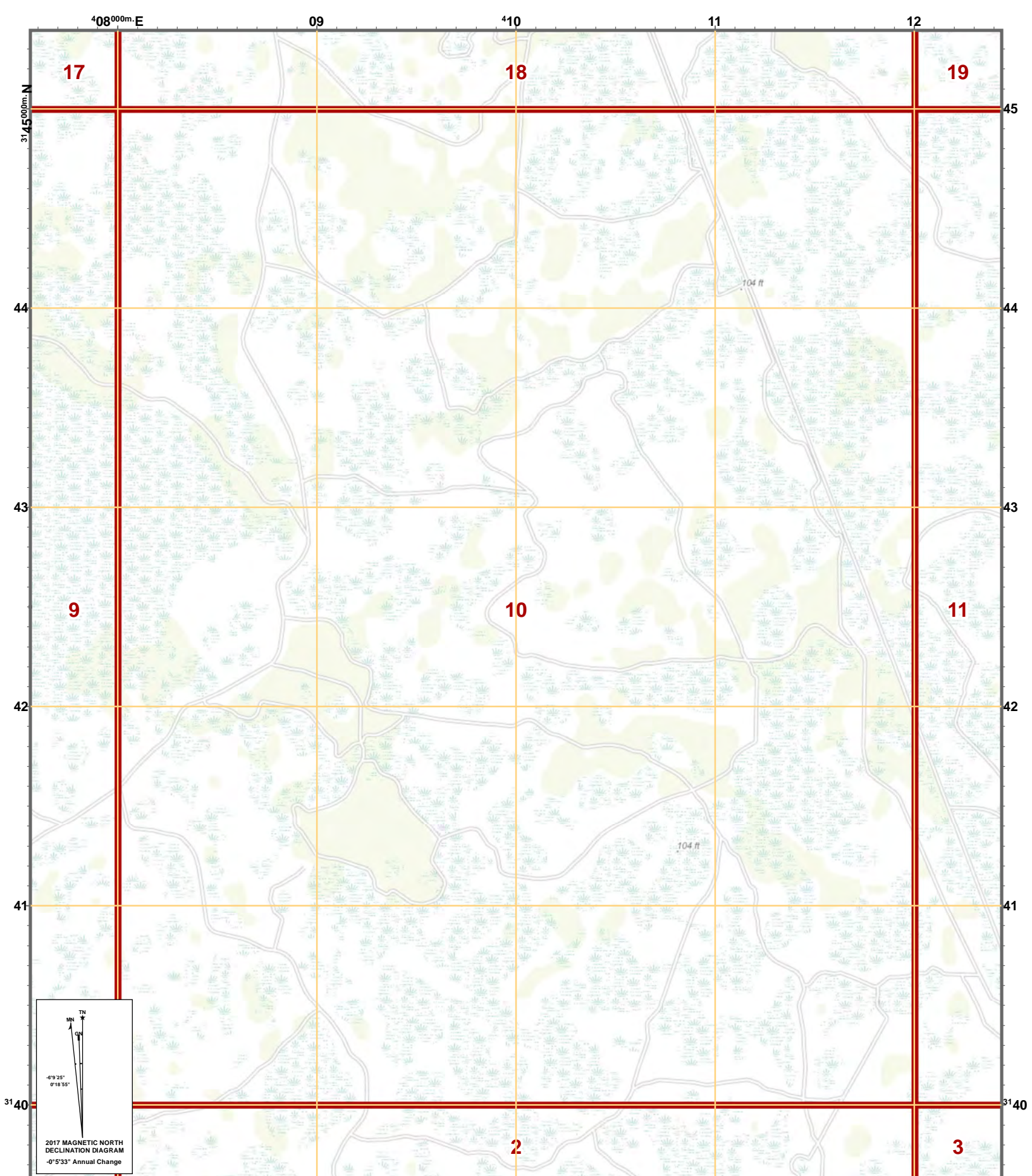
US National Grid	
100,000-m Square ID	
MM	
Grid Zone Designation	
17R	

USNG Page: 17R MM 32 35
Local Page: 8
Scale: 1:24,000



FLORIDA DIVISION
OF EMERGENCY
MANAGEMENT





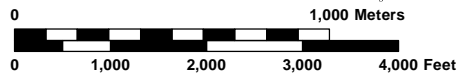
Disclaimer: Map is intended for reference only
No warranty for accuracy provided

Created By: GIS Section
Date: 9/7/2017
Time: 2:19:10 AM

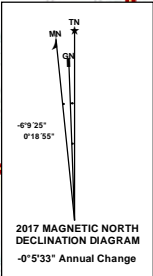
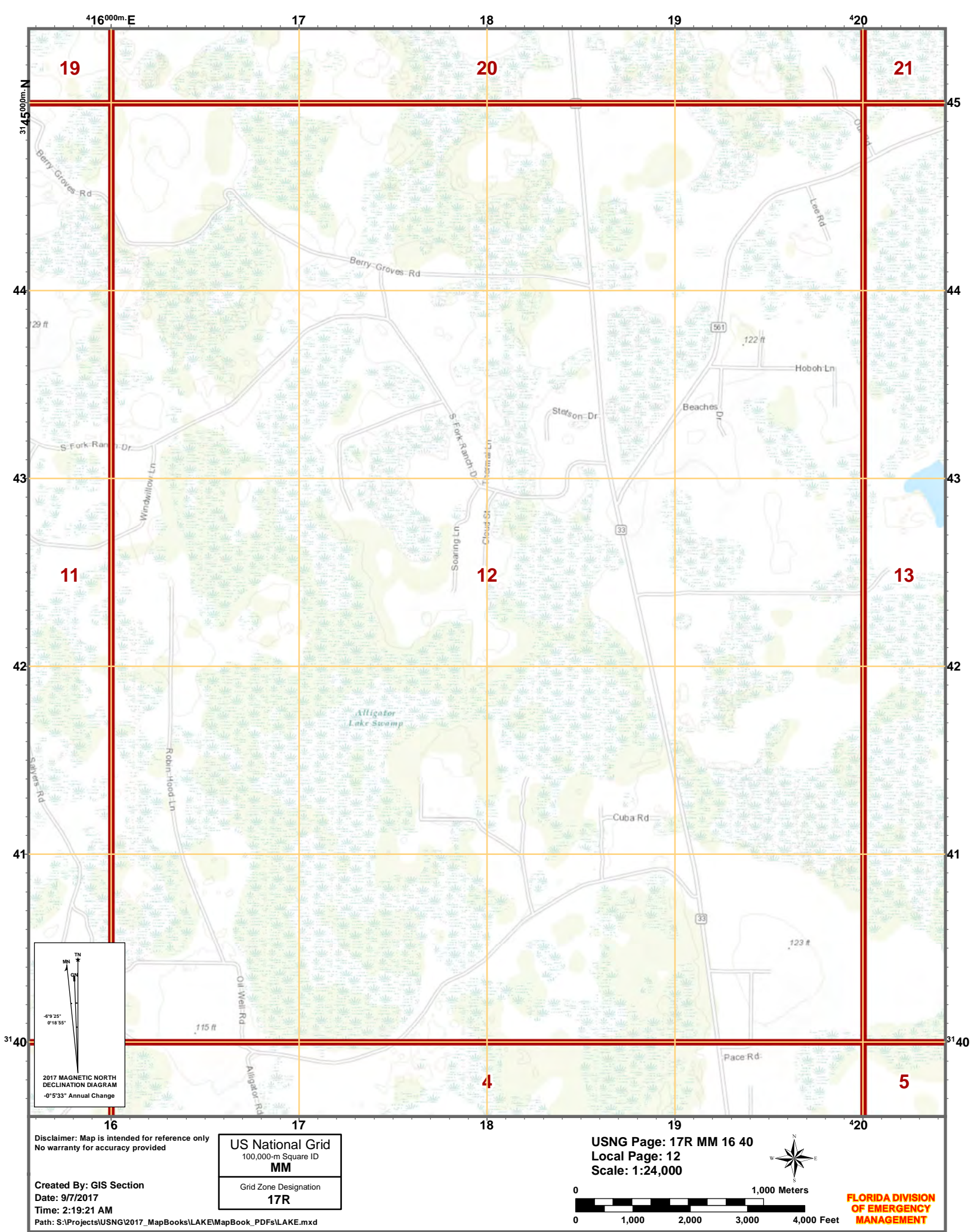
Path: S:\Projects\USNG\2017_MapBooks\LAKE\MapBook_PDFs\LAKE.mxd

US National Grid
100,000-m Square ID
MM
Grid Zone Designation
17R

USNG Page: 17R MM 08 40
Local Page: 10
Scale: 1:24,000



**FLORIDA DIVISION
OF EMERGENCY
MANAGEMENT**

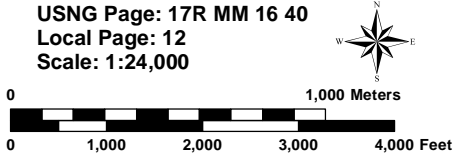


Disclaimer: Map is intended for reference only
No warranty for accuracy provided

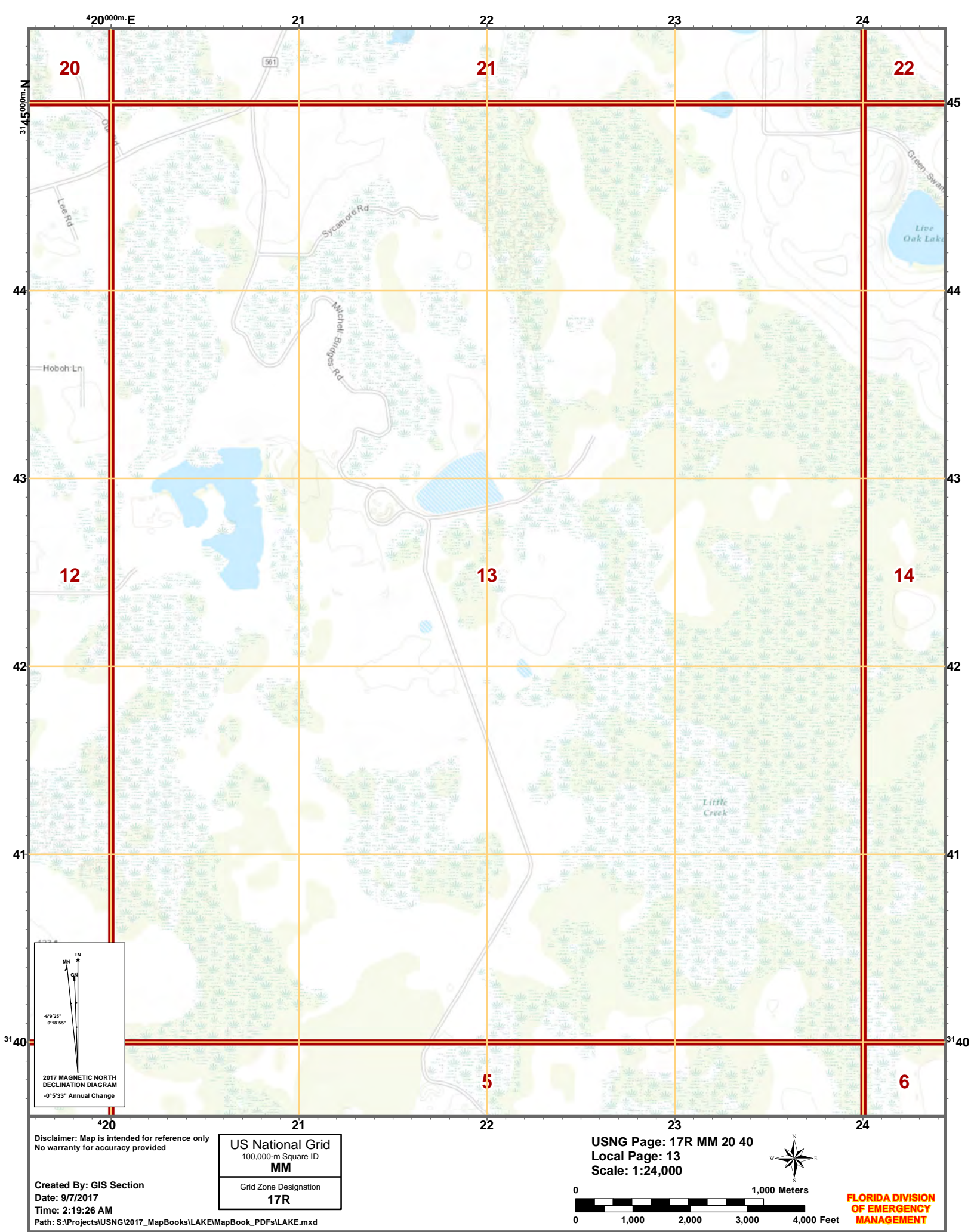
Created By: GIS Section
Date: 9/7/2017
Time: 2:19:21 AM
Path: S:\Projects\USNG\2017_MapBooks\LAKE\MapBook_PDFs\LAKE.mxd

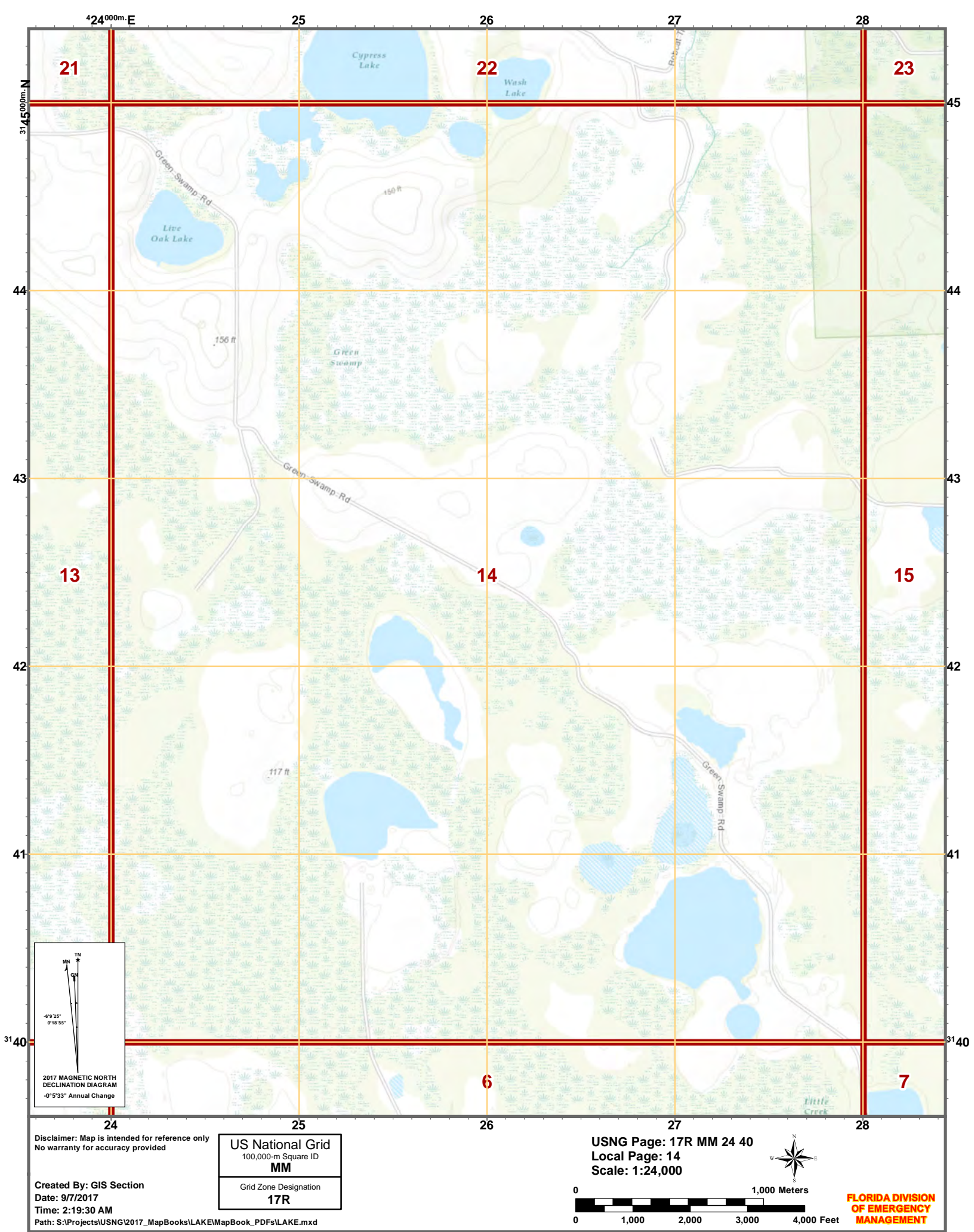
US National Grid 100,000-m Square ID MM
Grid Zone Designation 17R

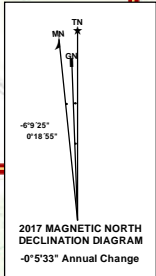
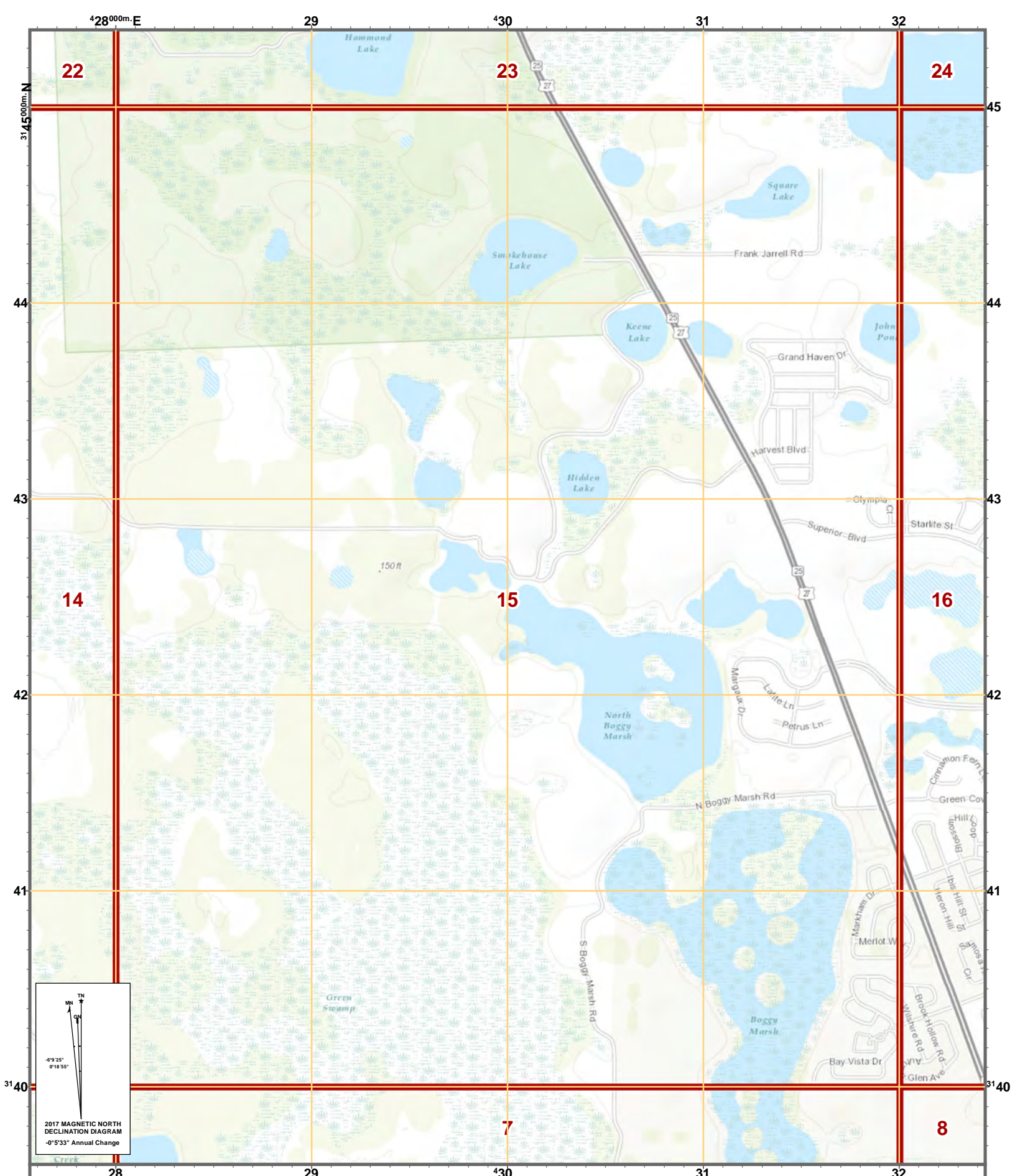
USNG Page: 17R MM 16 40
Local Page: 12
Scale: 1:24,000



FLORIDA DIVISION
OF EMERGENCY
MANAGEMENT





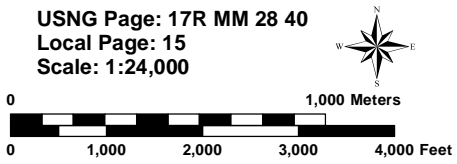


Disclaimer: Map is intended for reference only
No warranty for accuracy provided

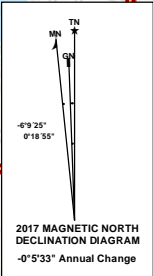
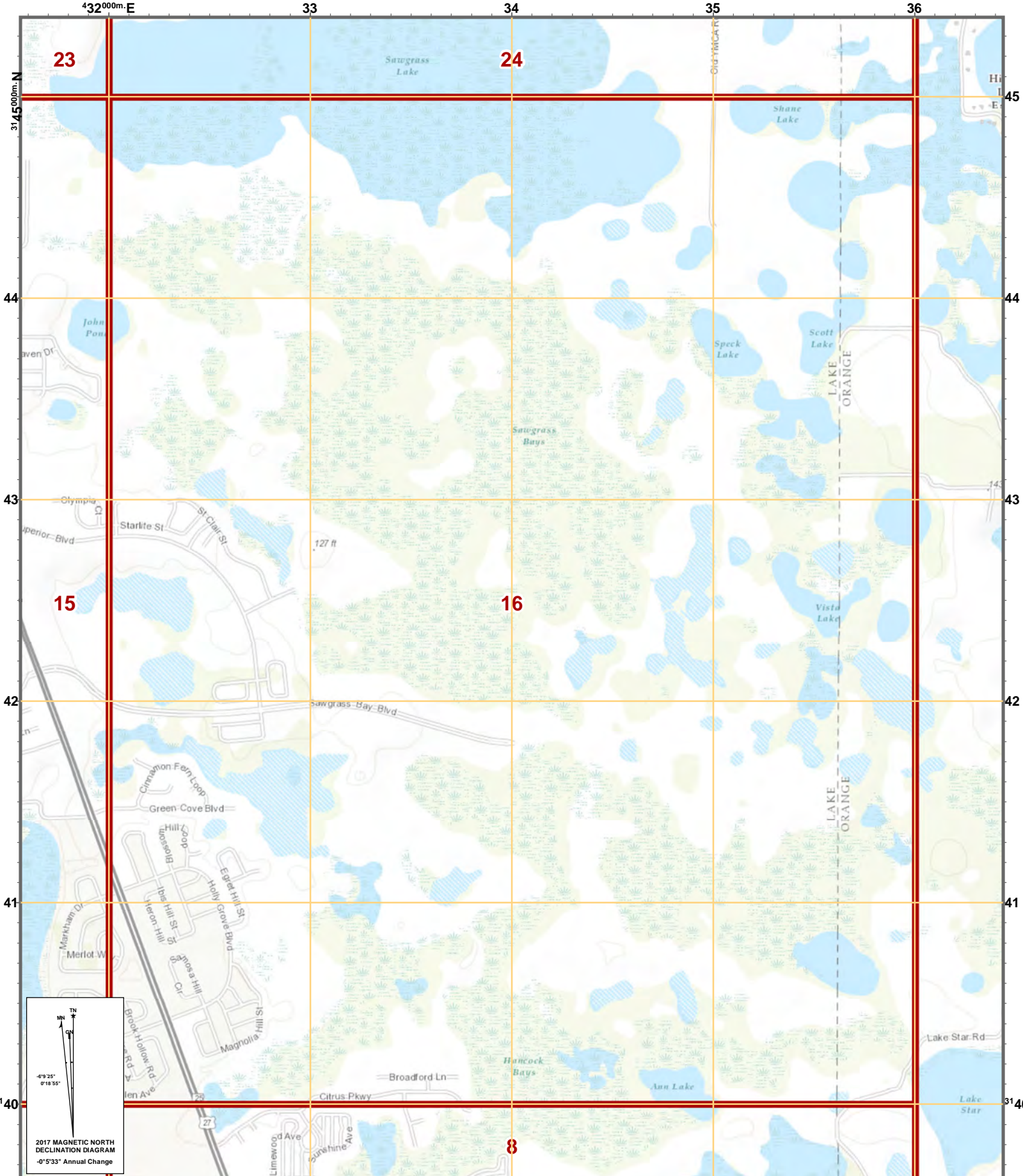
Created By: GIS Section
Date: 9/7/2017
Time: 2:19:35 AM
Path: S:\Projects\USNG\2017_MapBooks\LAKE\MapBook_PDFs\LAKE.mxd

US National Grid	
100,000-m Square ID	
MM	
Grid Zone Designation	
17R	

USNG Page: 17R MM 28 40
Local Page: 15
Scale: 1:24,000



FLORIDA DIVISION
OF EMERGENCY
MANAGEMENT

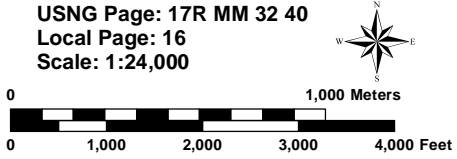


Disclaimer: Map is intended for reference only
No warranty for accuracy provided

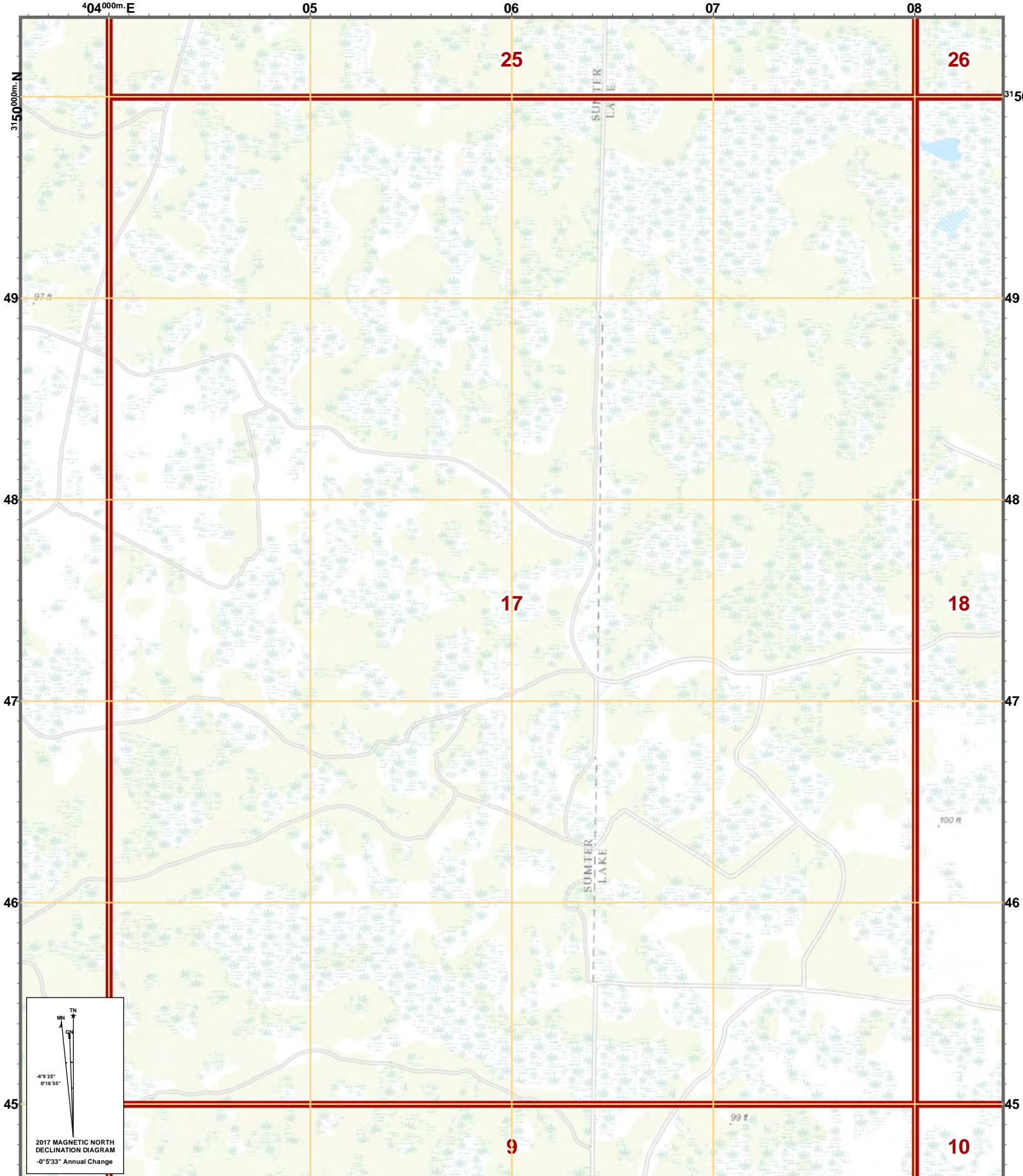
Created By: GIS Section
Date: 9/7/2017
Time: 2:19:40 AM
Path: S:\Projects\USNG\2017_MapBooks\LAKE\MapBook_PDFs\LAKE.mxd

US National Grid	
100,000-m Square ID	
MM	
Grid Zone Designation	
17R	

USNG Page: 17R MM 32 40
Local Page: 16
Scale: 1:24,000



FLORIDA DIVISION
OF EMERGENCY
MANAGEMENT

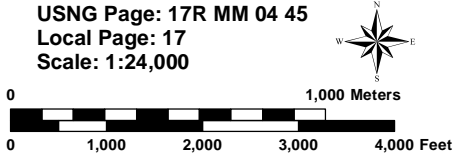


Disclaimer: Map is intended for reference only
No warranty for accuracy provided

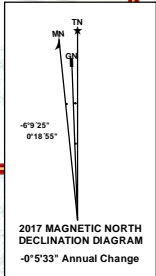
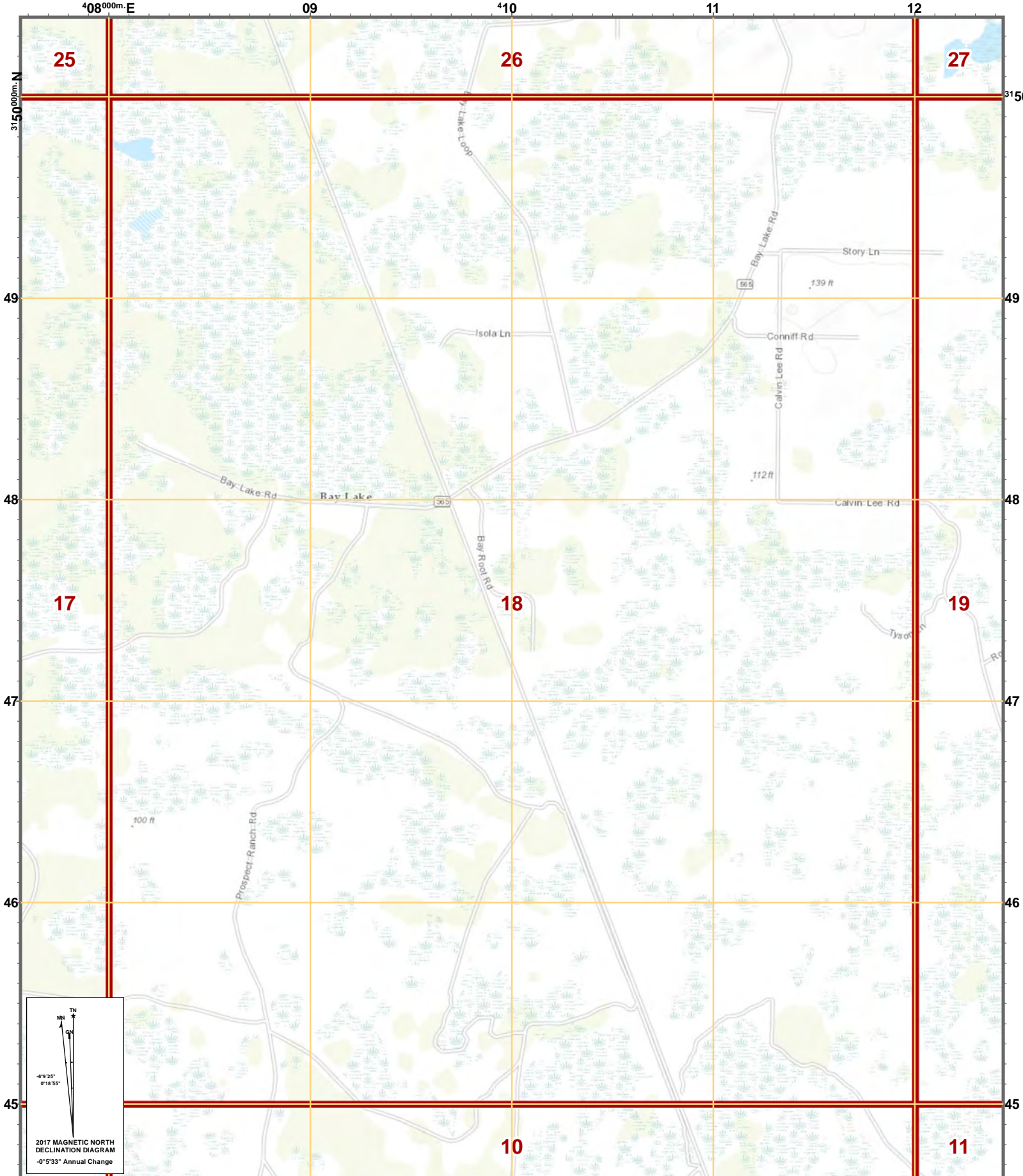
Created By: GIS Section
Date: 9/7/2017
Time: 2:19:46 AM
Path: S:\Projects\USNG\2017_MapBooks\LAKE\MapBook_PDFs\LAKE.mxd

US National Grid 100,000-m Square ID MM
Grid Zone Designation 17R

USNG Page: 17R MM 04 45
Local Page: 17
Scale: 1:24,000



**FLORIDA DIVISION
OF EMERGENCY
MANAGEMENT**

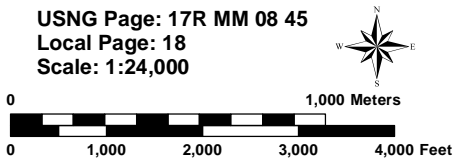


Disclaimer: Map is intended for reference only
No warranty for accuracy provided

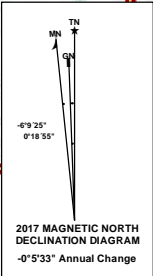
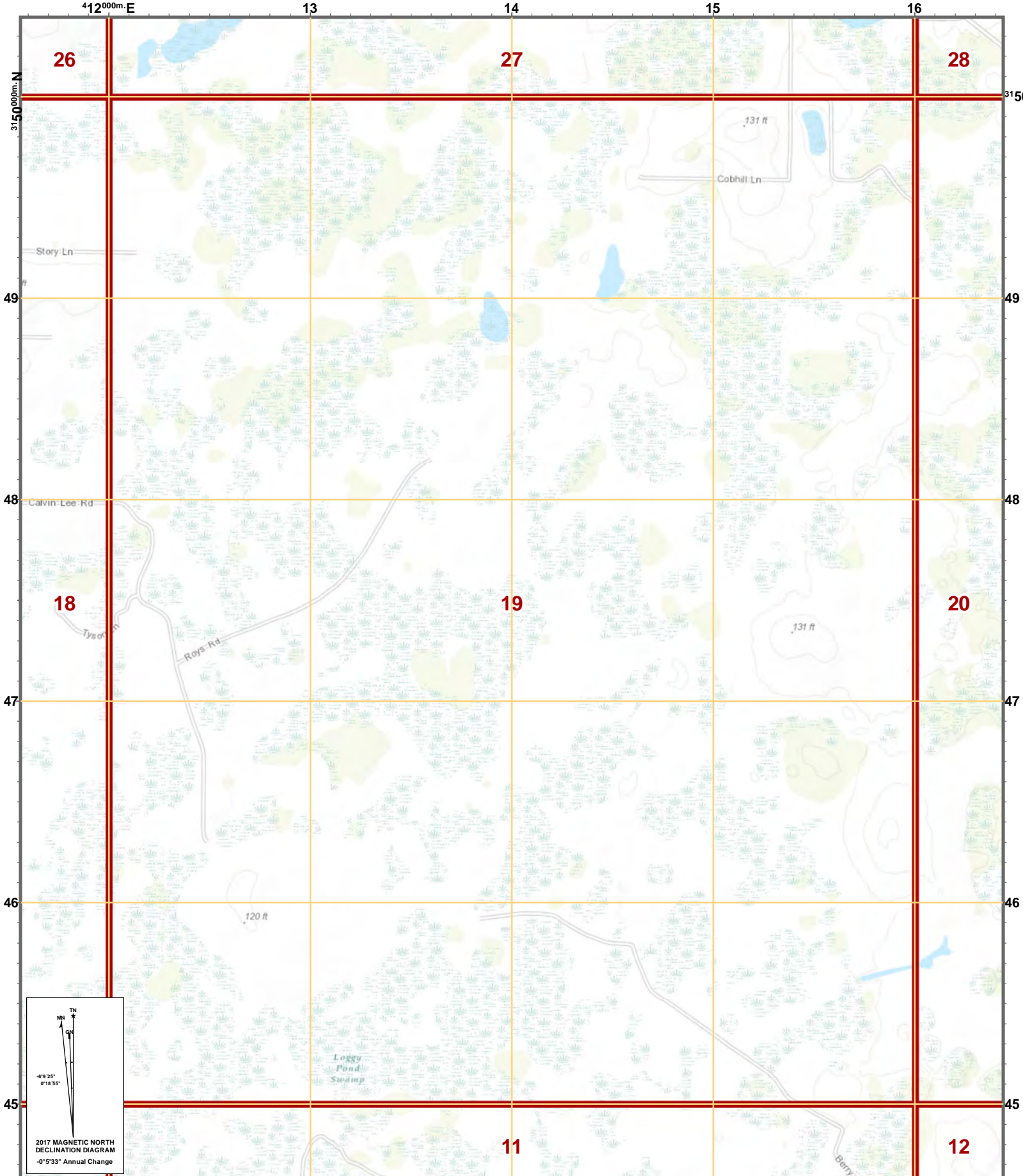
Created By: GIS Section
Date: 9/7/2017
Time: 2:19:50 AM
Path: S:\Projects\USNG\2017_MapBooks\LAKE\MapBook_PDFs\LAKE.mxd

US National Grid
100,000-m Square ID
MM
Grid Zone Designation
17R

USNG Page: 17R MM 08 45
Local Page: 18
Scale: 1:24,000



**FLORIDA DIVISION
OF EMERGENCY
MANAGEMENT**

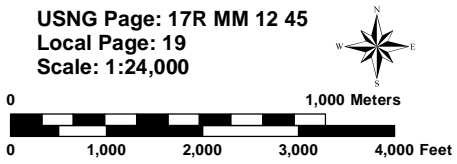


Disclaimer: Map is intended for reference only
No warranty for accuracy provided

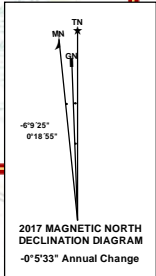
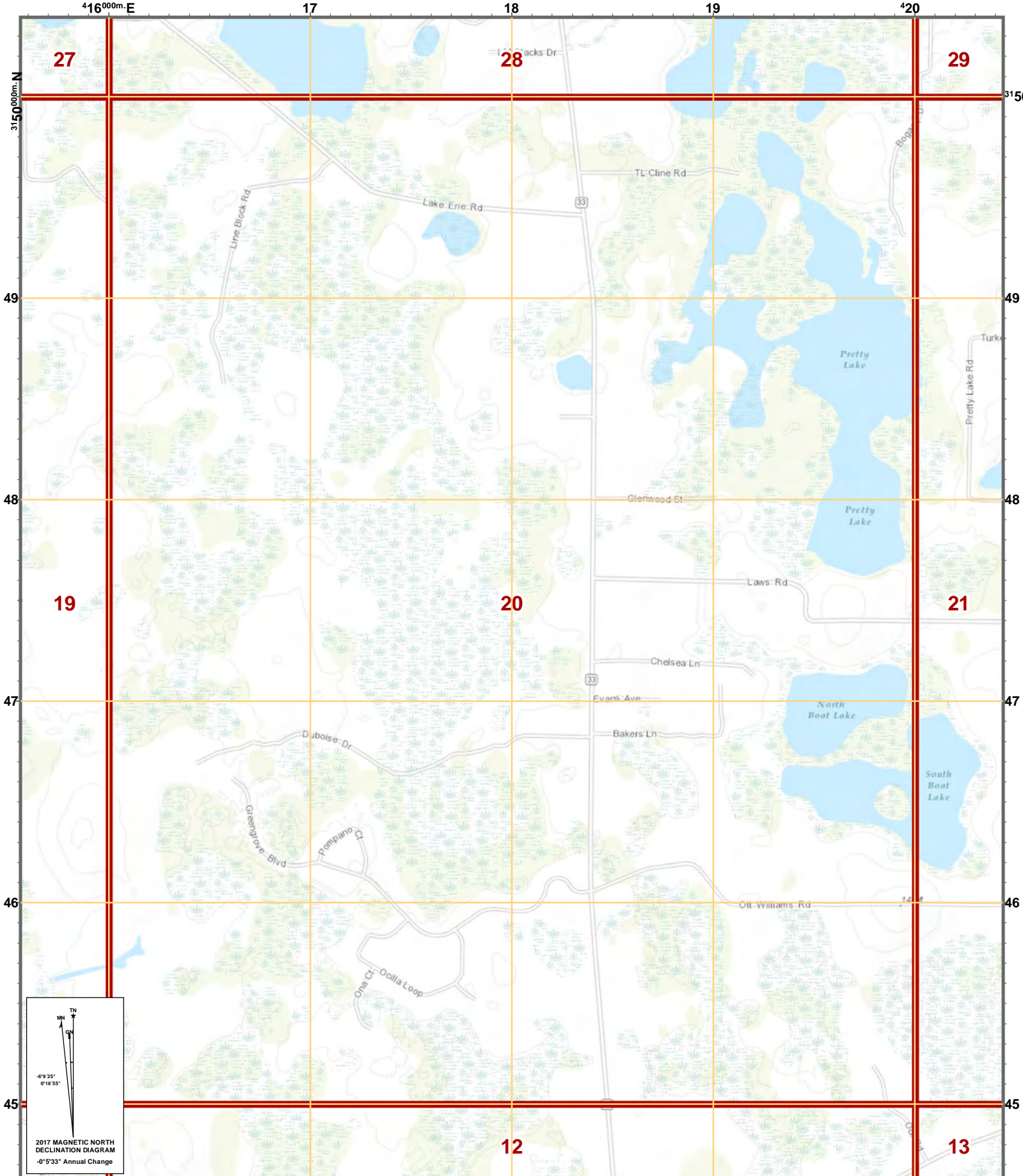
Created By: GIS Section
Date: 9/7/2017
Time: 2:19:55 AM
Path: S:\Projects\USNG\2017_MapBooks\LAKE\MapBook_PDFs\LAKE.mxd

US National Grid	
100,000-m Square ID	
MM	
Grid Zone Designation	
17R	

USNG Page: 17R MM 12 45
Local Page: 19
Scale: 1:24,000



**FLORIDA DIVISION
OF EMERGENCY
MANAGEMENT**

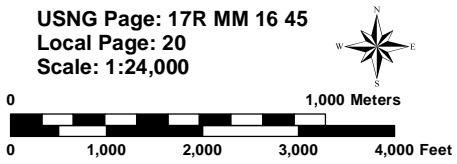


Disclaimer: Map is intended for reference only
No warranty for accuracy provided

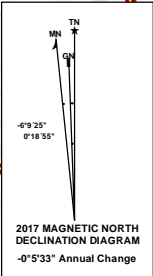
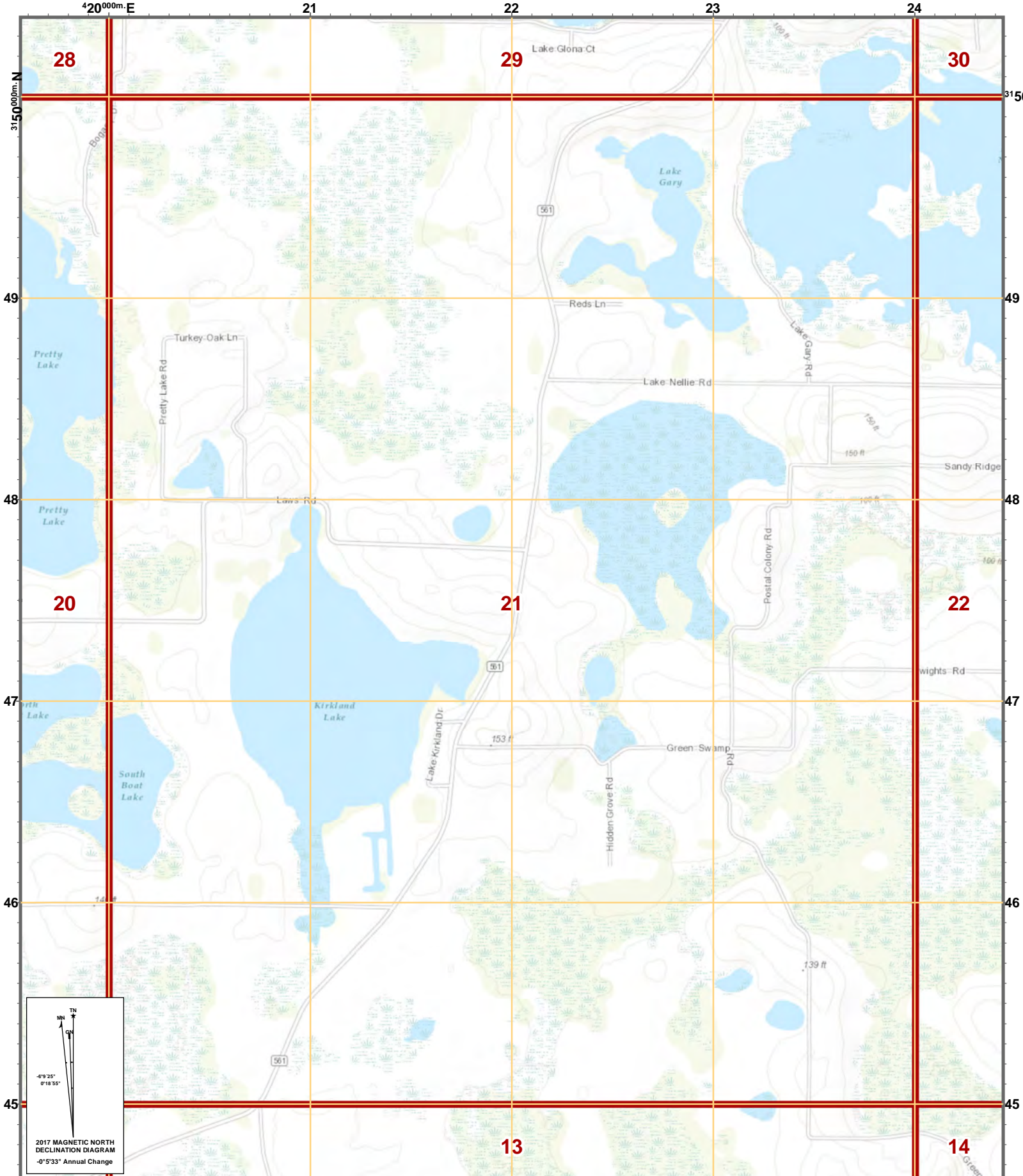
Created By: GIS Section
Date: 9/7/2017
Time: 2:20:00 AM
Path: S:\Projects\USNG\2017_MapBooks\LAKE\MapBook_PDFs\LAKE.mxd

US National Grid	
100,000-m Square ID	
MM	
Grid Zone Designation	
17R	

USNG Page: 17R MM 16 45
Local Page: 20
Scale: 1:24,000



FLORIDA DIVISION
OF EMERGENCY
MANAGEMENT

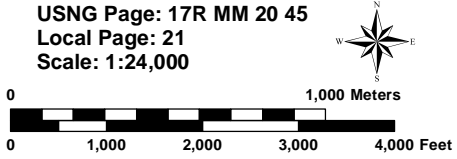


Disclaimer: Map is intended for reference only
No warranty for accuracy provided

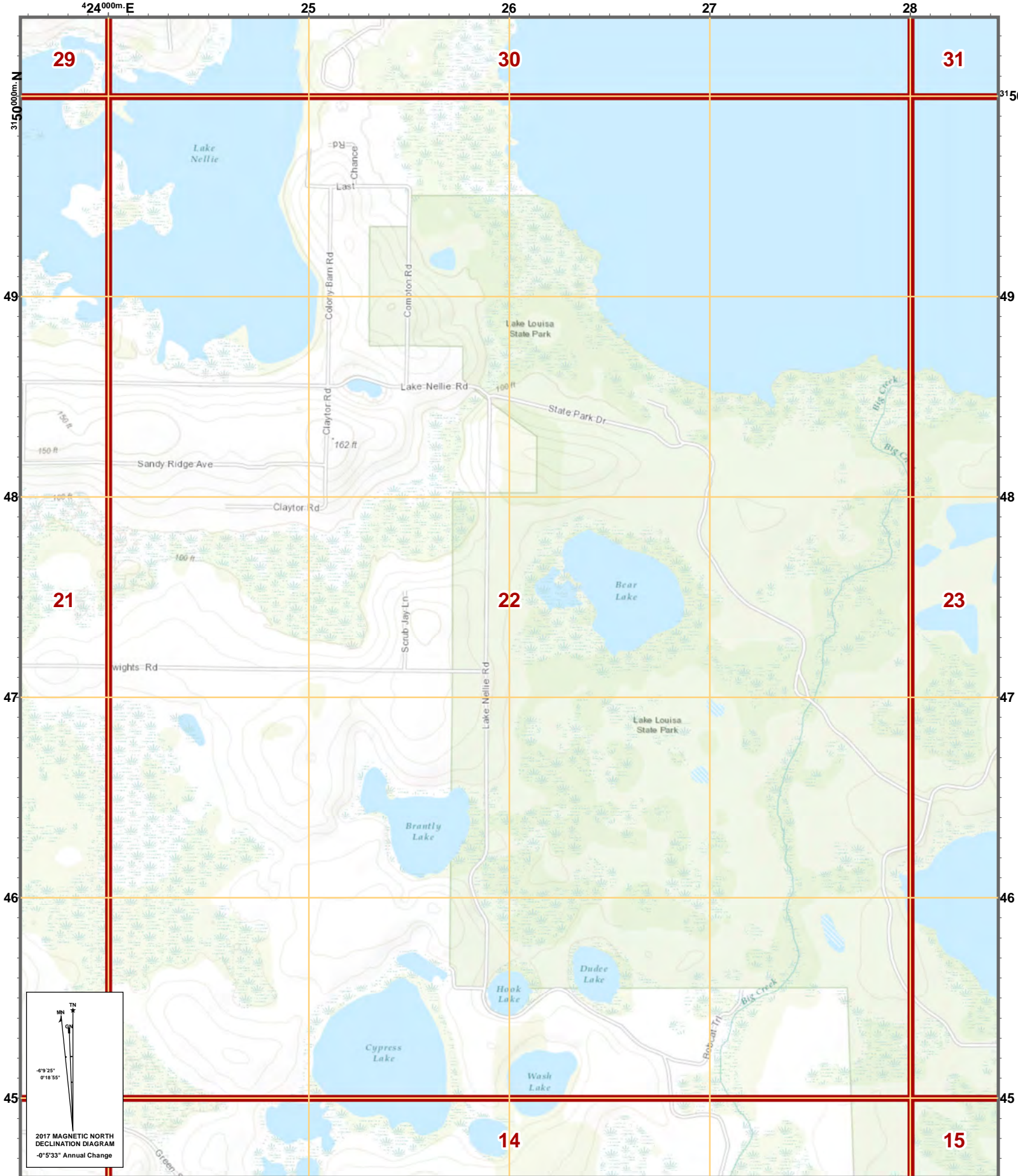
US National Grid
100,000-m Square ID
MM
Grid Zone Designation
17R

Created By: GIS Section
Date: 9/7/2017
Time: 2:20:05 AM
Path: S:\Projects\USNG\2017_MapBooks\LAKE\MapBook_PDFs\LAKE.mxd

USNG Page: 17R MM 20 45
Local Page: 21
Scale: 1:24,000



**FLORIDA DIVISION
OF EMERGENCY
MANAGEMENT**

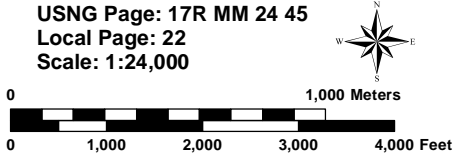


Disclaimer: Map is intended for reference only
No warranty for accuracy provided

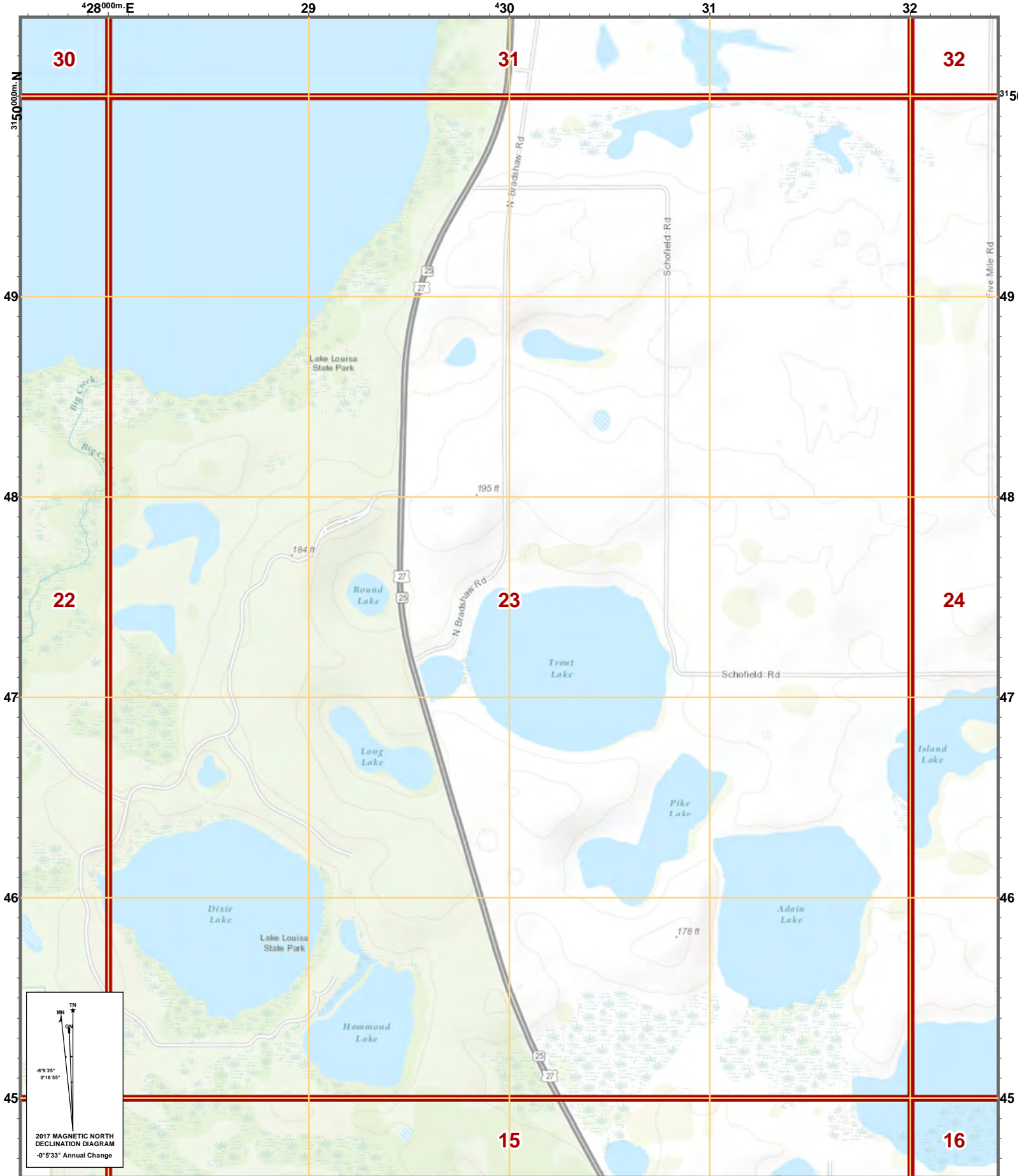
Created By: GIS Section
Date: 9/7/2017
Time: 2:20:09 AM
Path: S:\Projects\USNG\2017_MapBooks\LAKE\MapBook_PDFs\LAKE.mxd

US National Grid
100,000-m Square ID
MM
Grid Zone Designation
17R

USNG Page: 17R MM 24 45
Local Page: 22
Scale: 1:24,000



**FLORIDA DIVISION
OF EMERGENCY
MANAGEMENT**

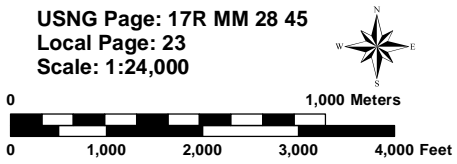


Disclaimer: Map is intended for reference only
No warranty for accuracy provided

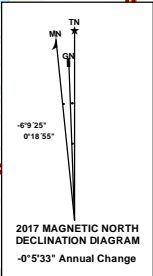
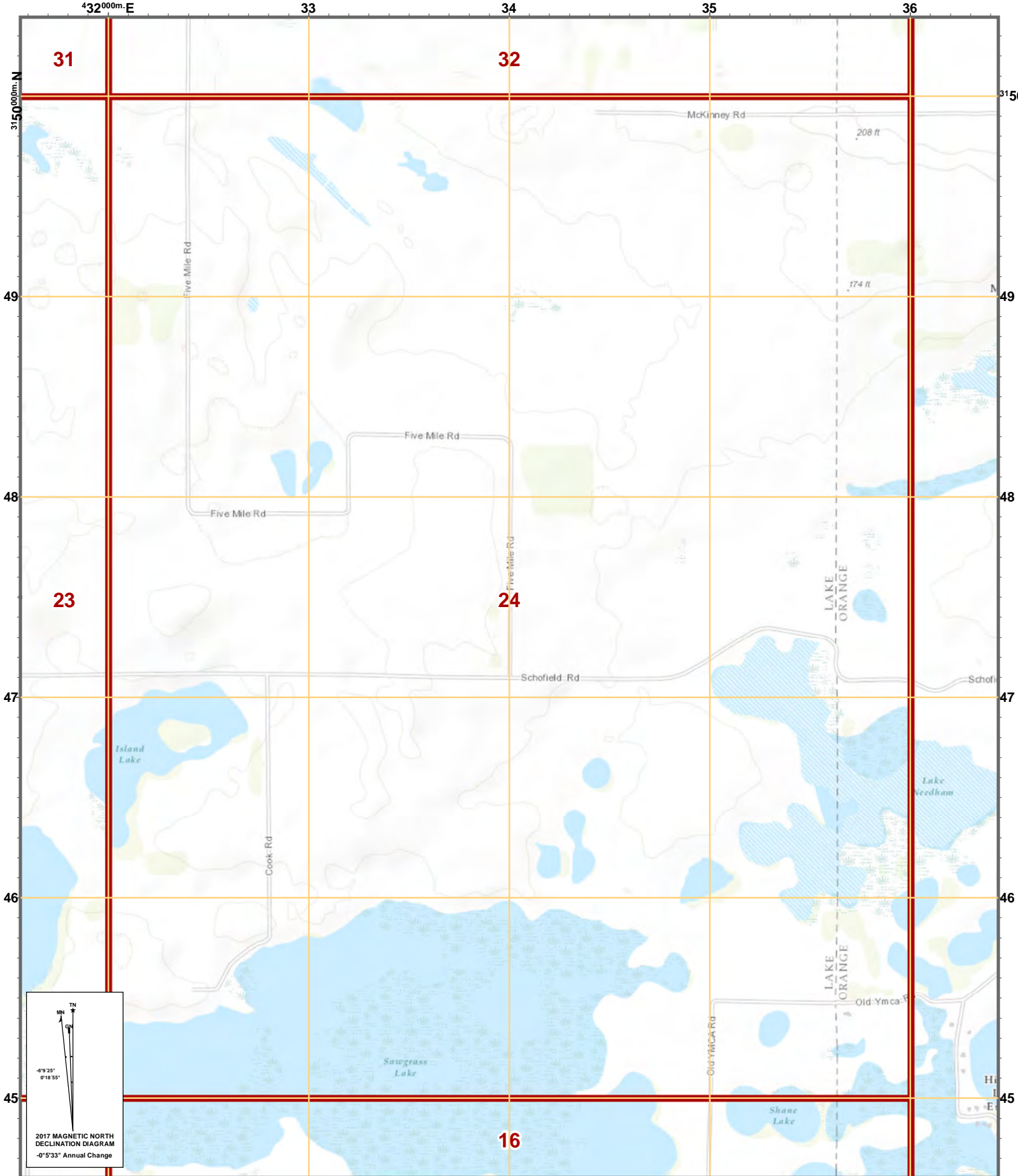
Created By: GIS Section
Date: 9/7/2017
Time: 2:20:14 AM
Path: S:\Projects\USNG\2017_MapBooks\LAKE\MapBook_PDFs\LAKE.mxd

US National Grid	
100,000-m Square ID	
MM	
Grid Zone Designation	
17R	

USNG Page: 17R MM 28 45
Local Page: 23
Scale: 1:24,000



FLORIDA DIVISION
OF EMERGENCY
MANAGEMENT

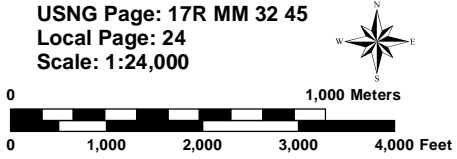


Disclaimer: Map is intended for reference only
No warranty for accuracy provided

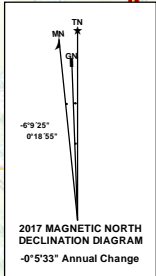
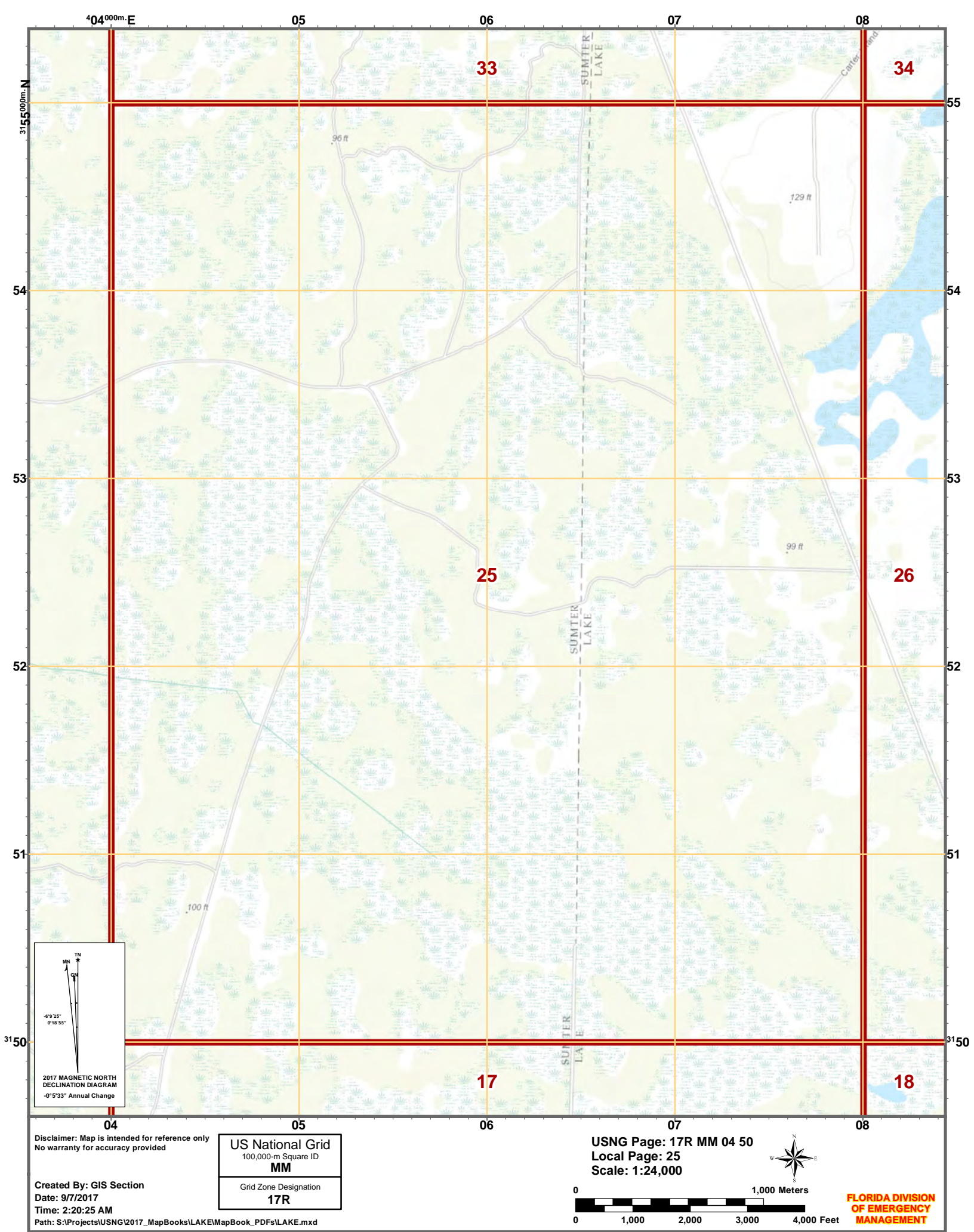
Created By: GIS Section
Date: 9/7/2017
Time: 2:20:19 AM
Path: S:\Projects\USNG\2017_MapBooks\LAKE\MapBook_PDFs\LAKE.mxd

US National Grid	
100,000-m Square ID	
MM	
Grid Zone Designation	
17R	

USNG Page: 17R MM 32 45
Local Page: 24
Scale: 1:24,000



**FLORIDA DIVISION
OF EMERGENCY
MANAGEMENT**

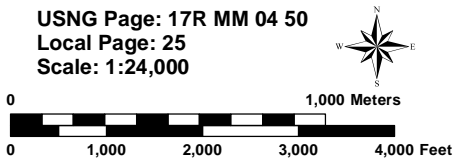


Disclaimer: Map is intended for reference only
No warranty for accuracy provided

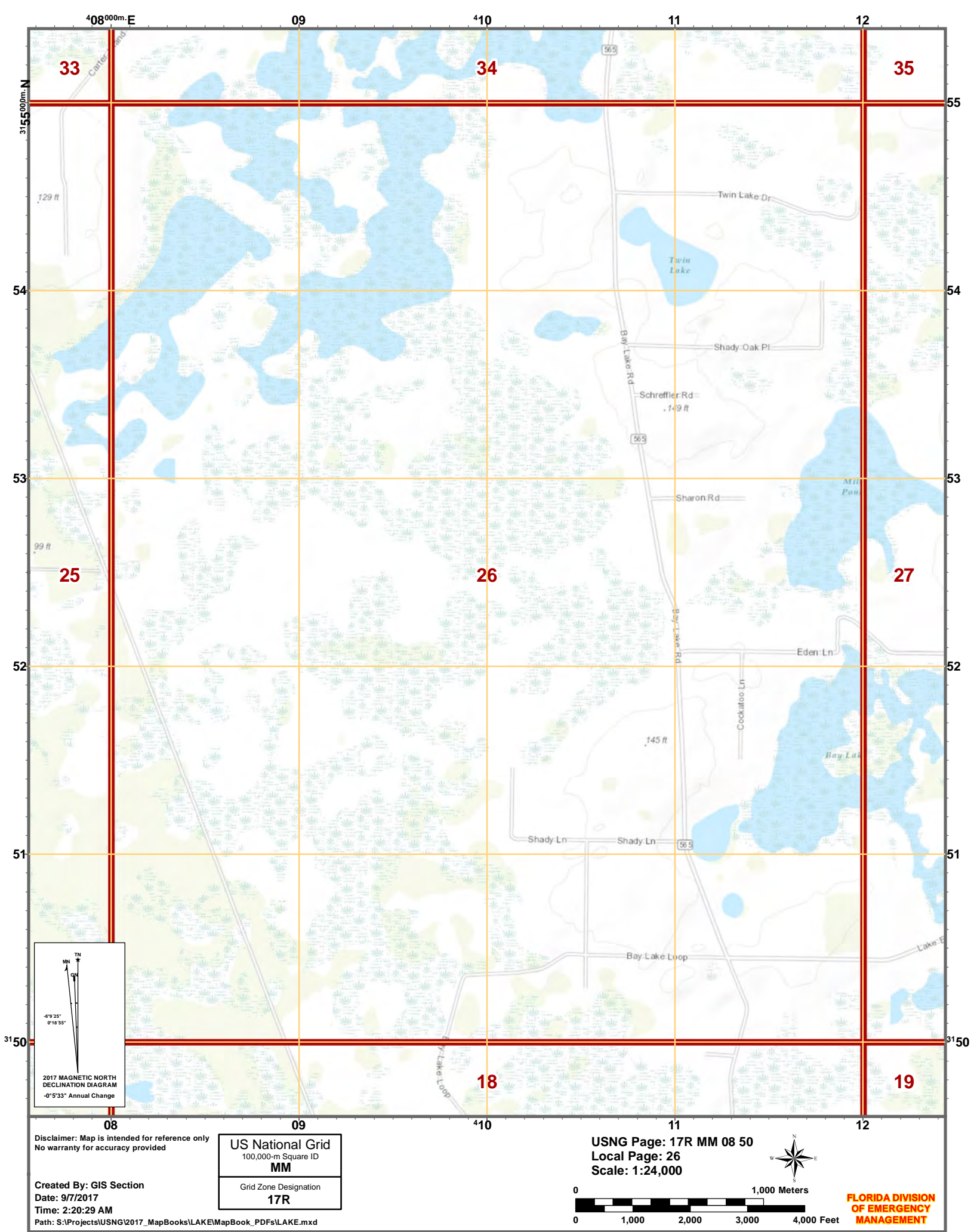
Created By: GIS Section
Date: 9/7/2017
Time: 2:20:25 AM
Path: S:\Projects\USNG\2017_MapBooks\LAKE\MapBook_PDFs\LAKE.mxd

US National Grid	
100,000-m Square ID	
MM	
Grid Zone Designation	
17R	

USNG Page: 17R MM 04 50
Local Page: 25
Scale: 1:24,000



FLORIDA DIVISION
OF EMERGENCY
MANAGEMENT

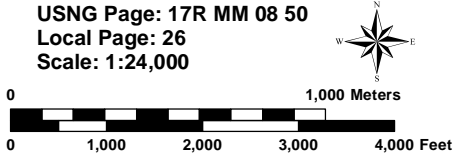


Disclaimer: Map is intended for reference only
No warranty for accuracy provided

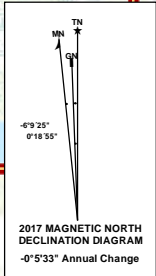
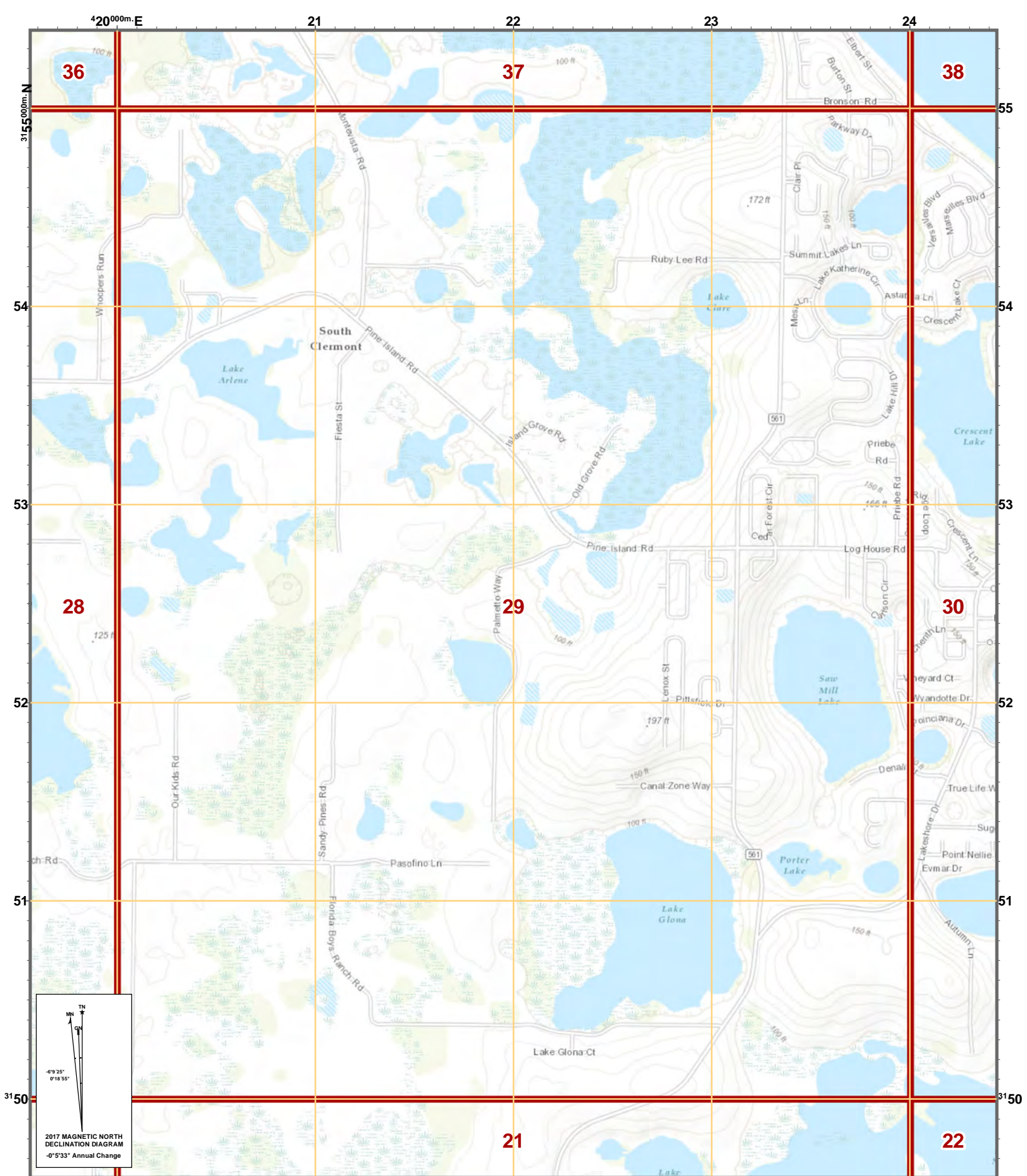
Created By: GIS Section
Date: 9/7/2017
Time: 2:20:29 AM
Path: S:\Projects\USNG\2017_MapBooks\LAKEMapBook_PDFs\LAKE.mxd

US National Grid	
100,000-m Square ID	
MM	
Grid Zone Designation	
17R	

USNG Page: 17R MM 08 50
Local Page: 26
Scale: 1:24,000



FLORIDA DIVISION
OF EMERGENCY
MANAGEMENT

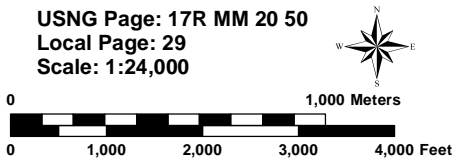


Disclaimer: Map is intended for reference only
No warranty for accuracy provided

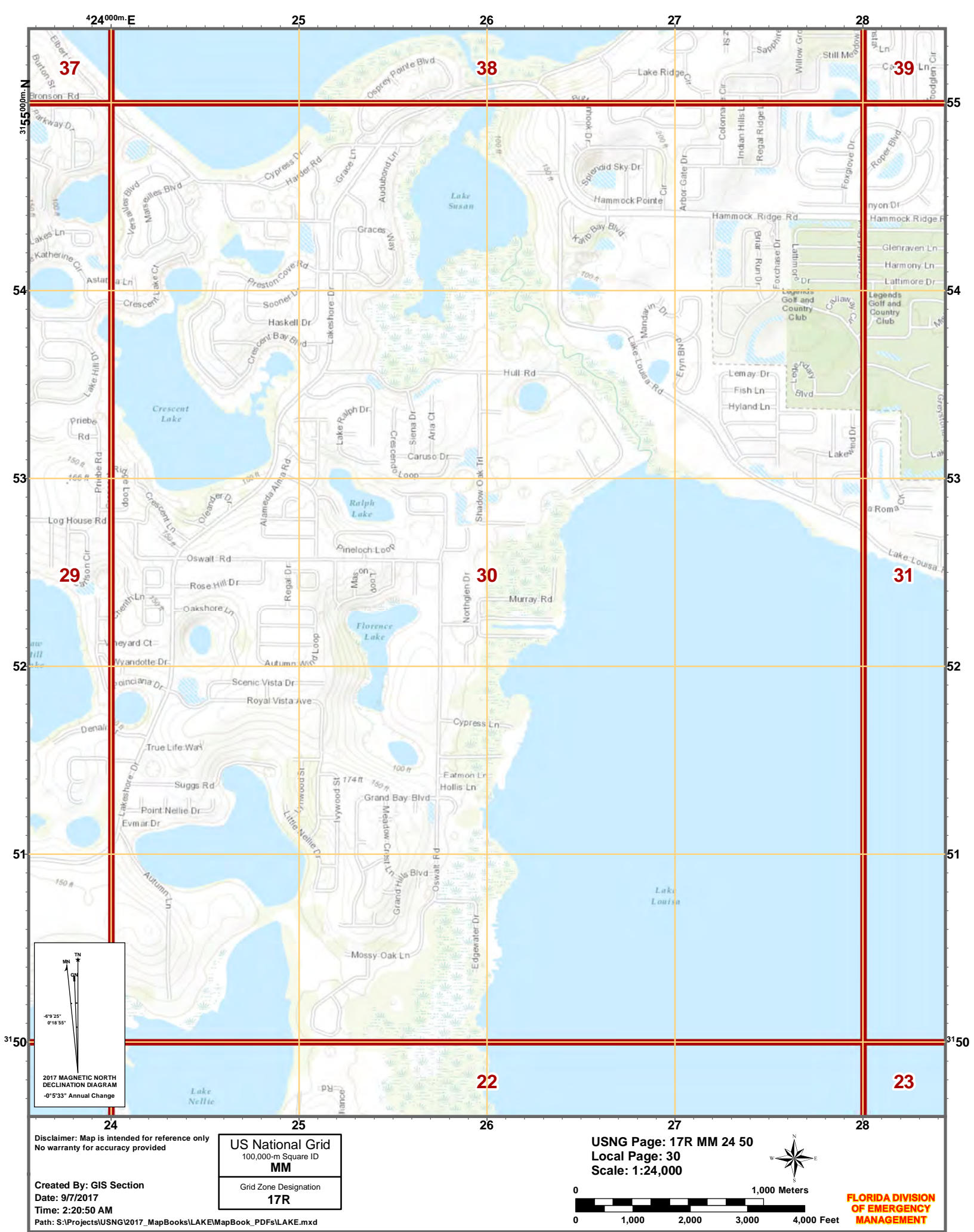
US National Grid
100,000-m Square ID
MM
Grid Zone Designation
17R

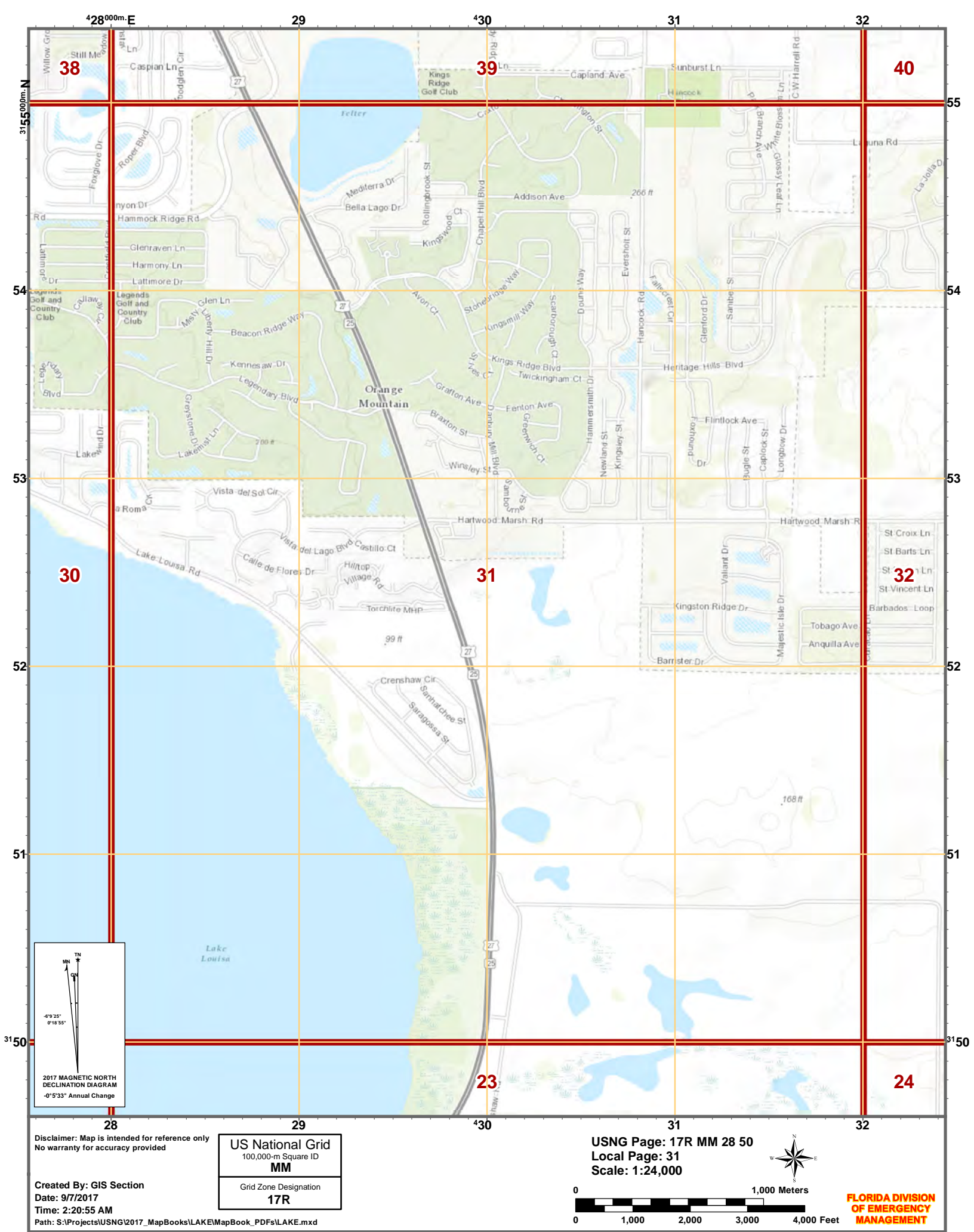
Created By: GIS Section
Date: 9/7/2017
Time: 2:20:45 AM
Path: S:\Projects\USNG\2017_MapBooks\LAKE\MapBook_PDFs\LAKE.mxd

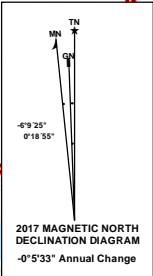
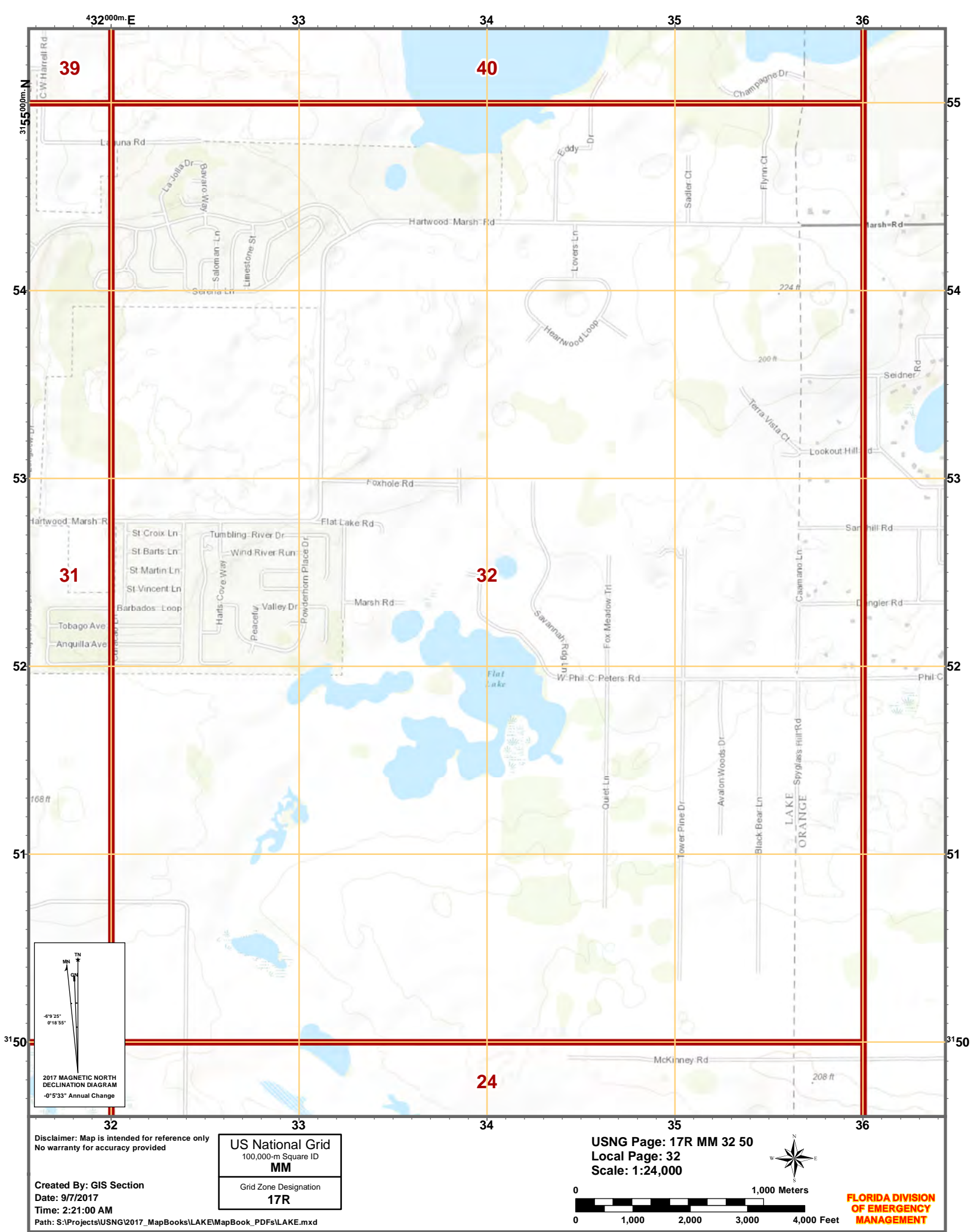
USNG Page: 17R MM 20 50
Local Page: 29
Scale: 1:24,000



**FLORIDA DIVISION
OF EMERGENCY
MANAGEMENT**





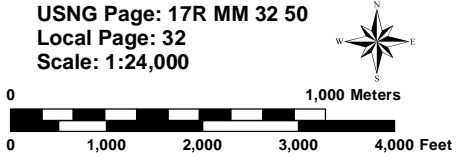


Disclaimer: Map is intended for reference only
No warranty for accuracy provided

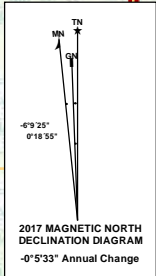
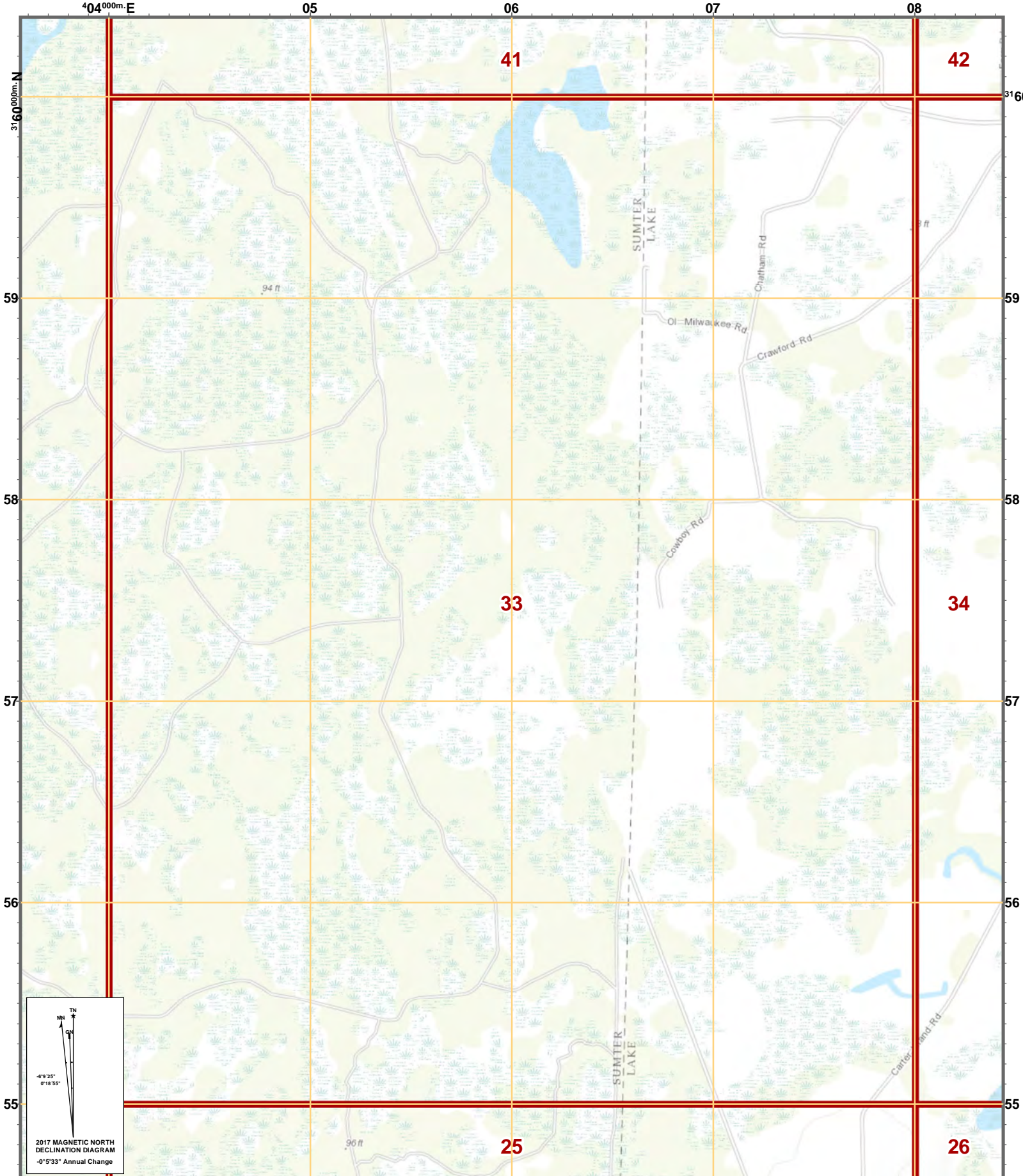
Created By: GIS Section
Date: 9/7/2017
Time: 2:21:00 AM
Path: S:\Projects\USNG\2017_MapBooks\LAKE\MapBook_PDFs\LAKE.mxd

US National Grid
100,000-m Square ID
MM
Grid Zone Designation
17R

USNG Page: 17R MM 32 50
Local Page: 32
Scale: 1:24,000



**FLORIDA DIVISION
OF EMERGENCY
MANAGEMENT**




Disclaimer: Map is intended for reference only
No warranty for accuracy provided

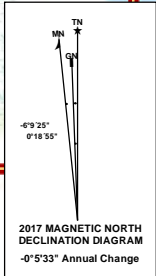
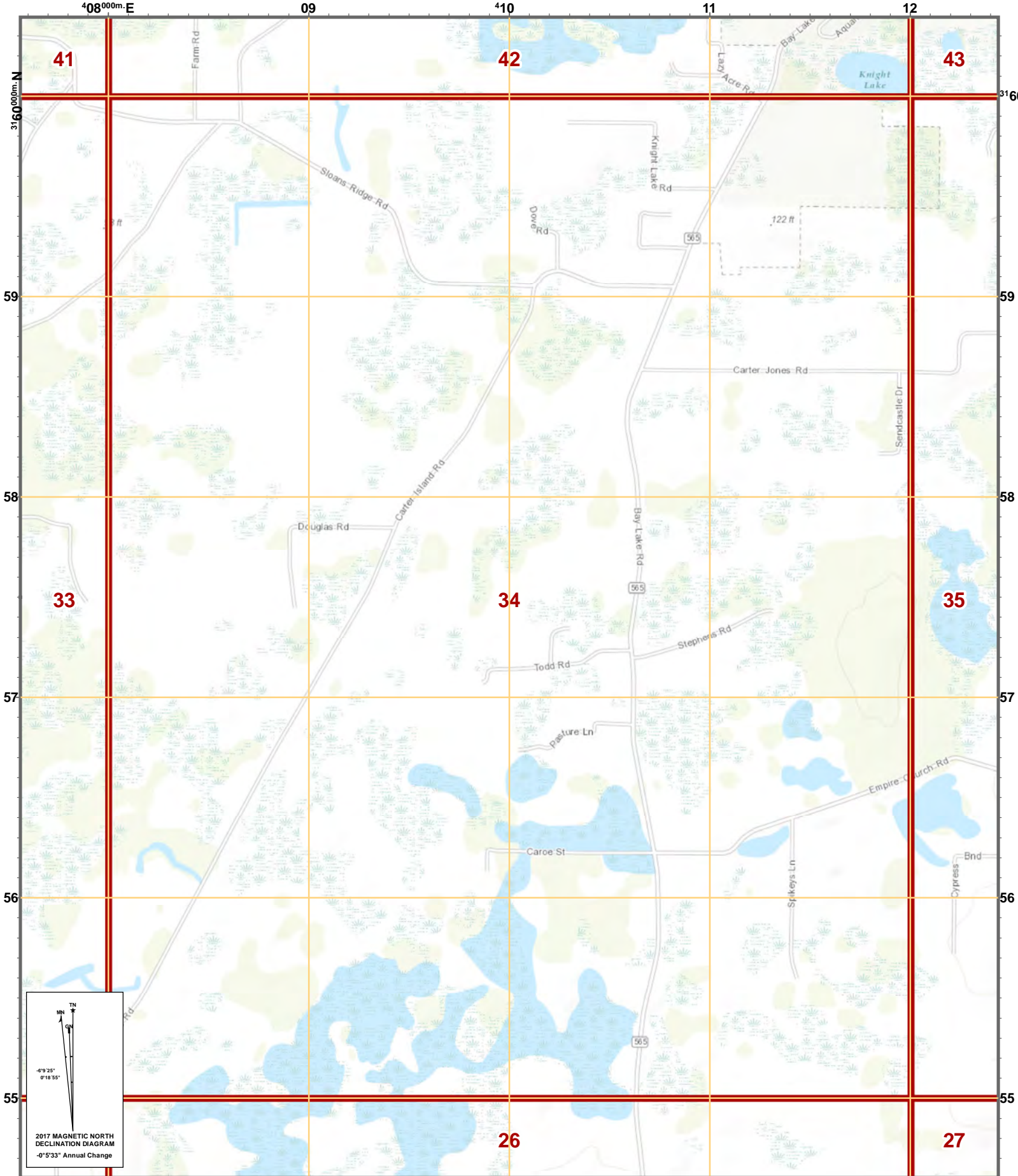
Created By: GIS Section
Date: 9/7/2017
Time: 2:21:05 AM
Path: S:\Projects\USNG\2017_MapBooks\LAKE\MapBook_PDFs\LAKE.mxd

US National Grid
100,000-m Square ID
MM
Grid Zone Designation
17R

USNG Page: 17R MM 04 55
Local Page: 33
Scale: 1:24,000



**FLORIDA DIVISION
OF EMERGENCY
MANAGEMENT**

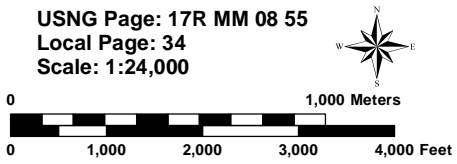


Disclaimer: Map is intended for reference only
No warranty for accuracy provided

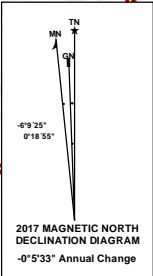
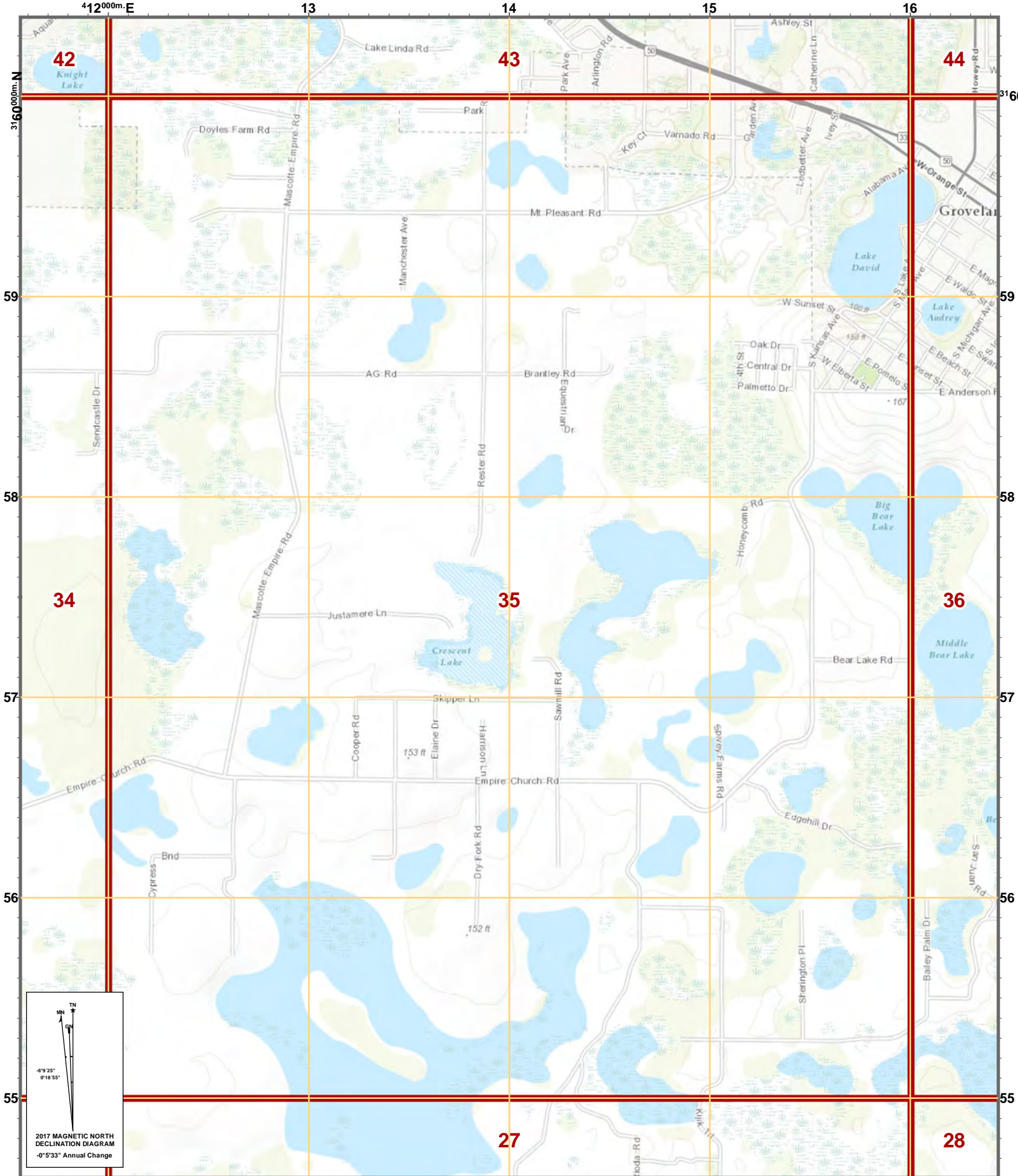
US National Grid	
100,000-m Square ID	
MM	
Grid Zone Designation	
17R	

Created By: GIS Section
Date: 9/7/2017
Time: 2:21:09 AM
Path: S:\Projects\USNG\2017_MapBooks\LAKE\MapBook_PDFs\LAKE.mxd

USNG Page: 17R MM 08 55
Local Page: 34
Scale: 1:24,000



FLORIDA DIVISION
OF EMERGENCY
MANAGEMENT

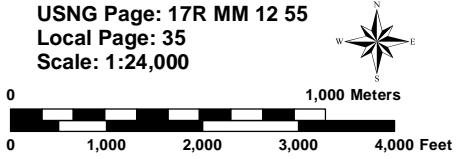


Disclaimer: Map is intended for reference only
No warranty for accuracy provided

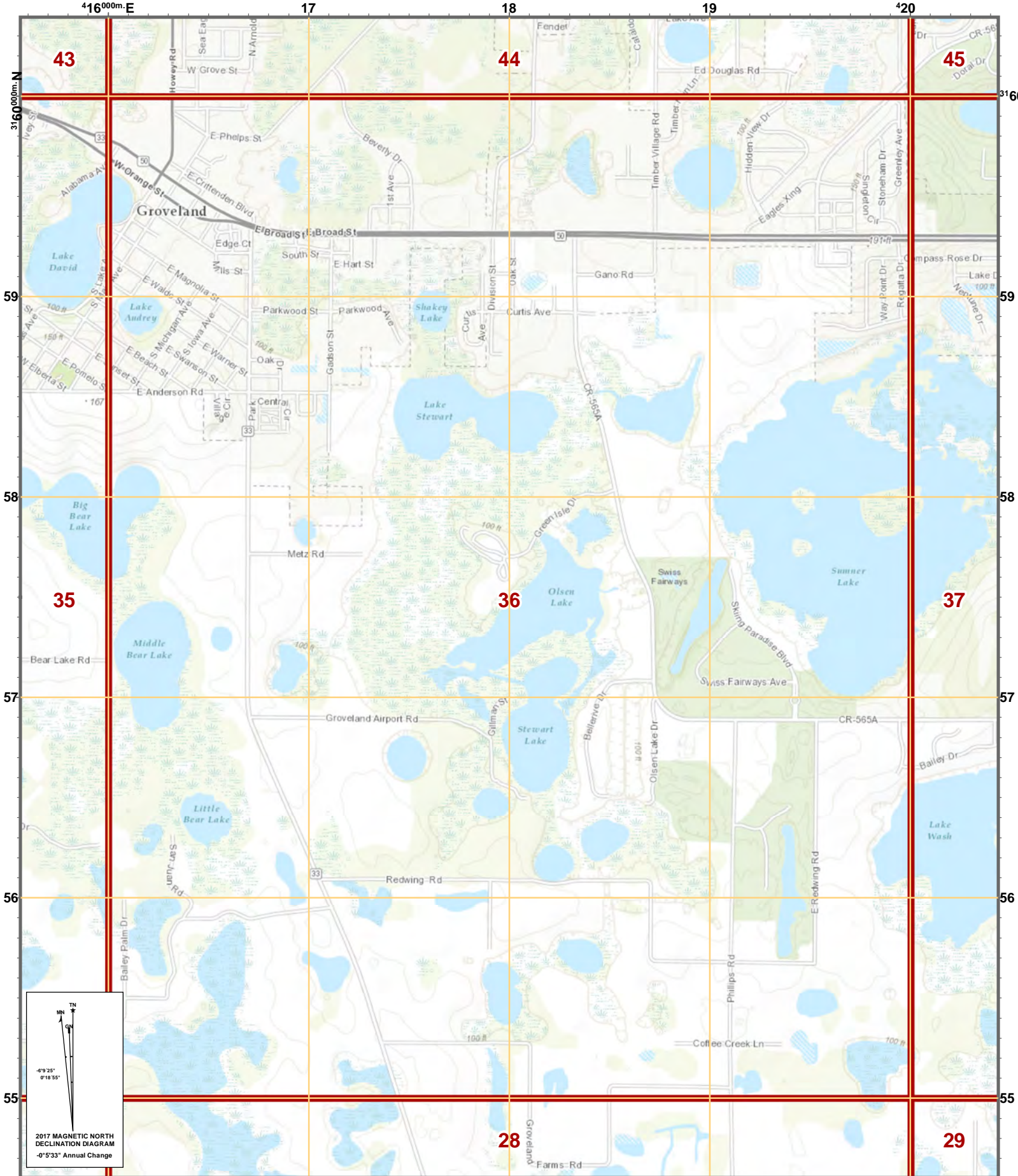
Created By: GIS Section
Date: 9/7/2017
Time: 2:21:14 AM
Path: S:\Projects\USNG\2017_MapBooks\LAKE\MapBook_PDFs\LAKE.mxd

US National Grid 100,000-m Square ID MM
Grid Zone Designation 17R

USNG Page: 17R MM 12 55
Local Page: 35
Scale: 1:24,000



FLORIDA DIVISION
OF EMERGENCY
MANAGEMENT



Disclaimer: Map is intended for reference only
No warranty for accuracy provided

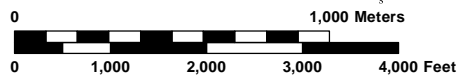
Created By: GIS Section
Date: 9/7/2017
Time: 2:21:19 AM

Path: S:\Projects\USNG\2017_MapBooks\LAKE\MapBook_PDFs\LAKE.mxd

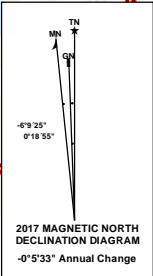
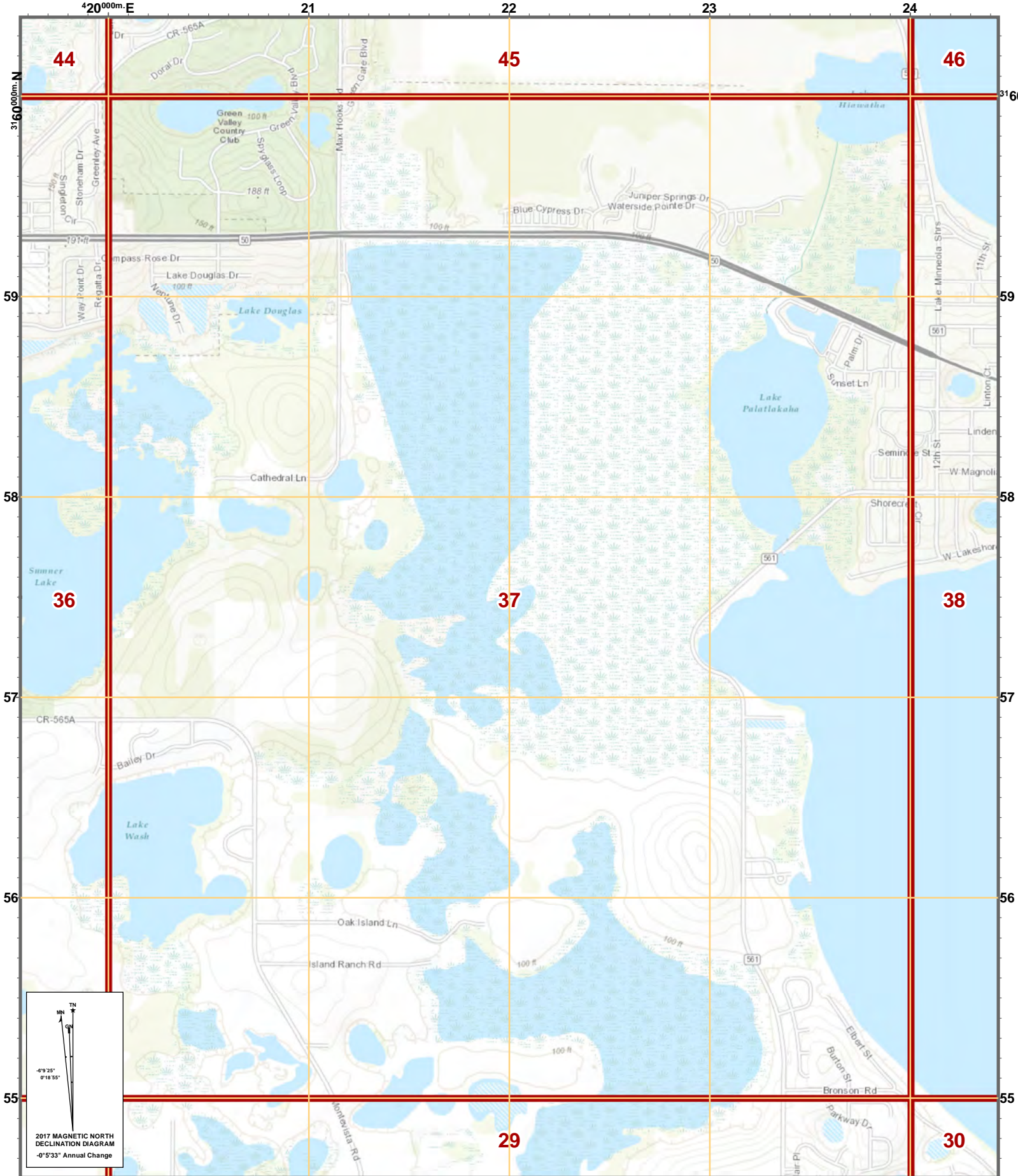
US National Grid
100,000-m Square ID
MM

Grid Zone Designation
17R

USNG Page: 17R MM 16 55
Local Page: 36
Scale: 1:24,000



**FLORIDA DIVISION
OF EMERGENCY
MANAGEMENT**

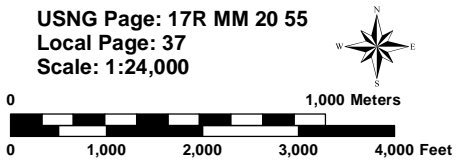


Disclaimer: Map is intended for reference only
No warranty for accuracy provided

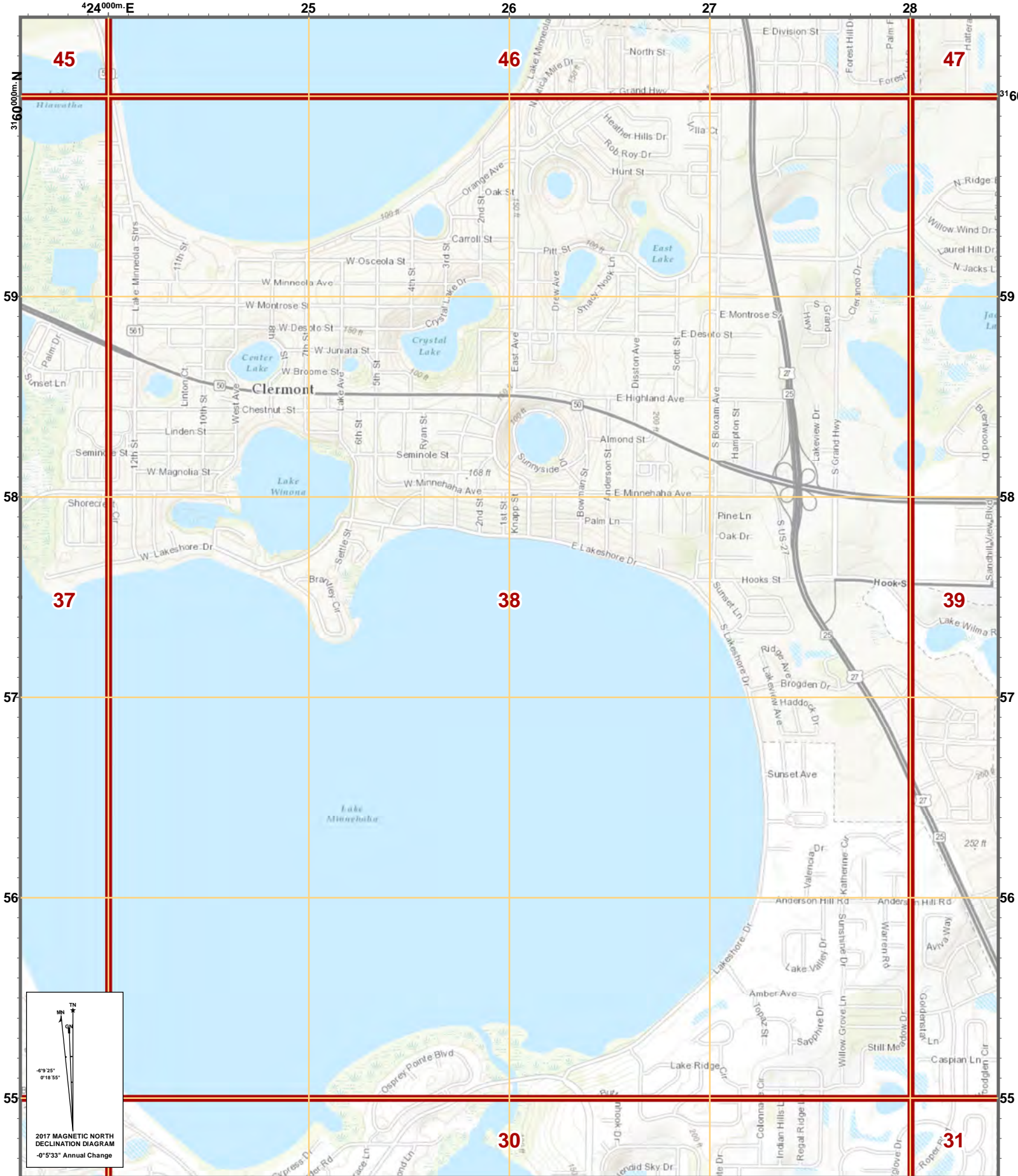
Created By: GIS Section
Date: 9/7/2017
Time: 2:21:24 AM
Path: S:\Projects\USNG\2017_MapBooks\LAKE\MapBook_PDFs\LAKE.mxd

US National Grid 100,000-m Square ID MM
Grid Zone Designation 17R

USNG Page: 17R MM 20 55
Local Page: 37
Scale: 1:24,000



**FLORIDA DIVISION
OF EMERGENCY
MANAGEMENT**



Disclaimer: Map is intended for reference only
No warranty for accuracy provided

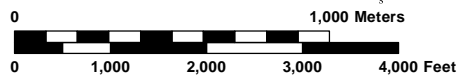
Created By: GIS Section
Date: 9/7/2017
Time: 2:21:29 AM

Path: S:\Projects\USNG\2017_MapBooks\LAKE\MapBook_PDFs\LAKE.mxd

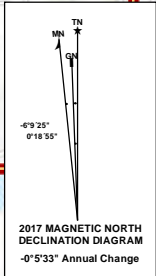
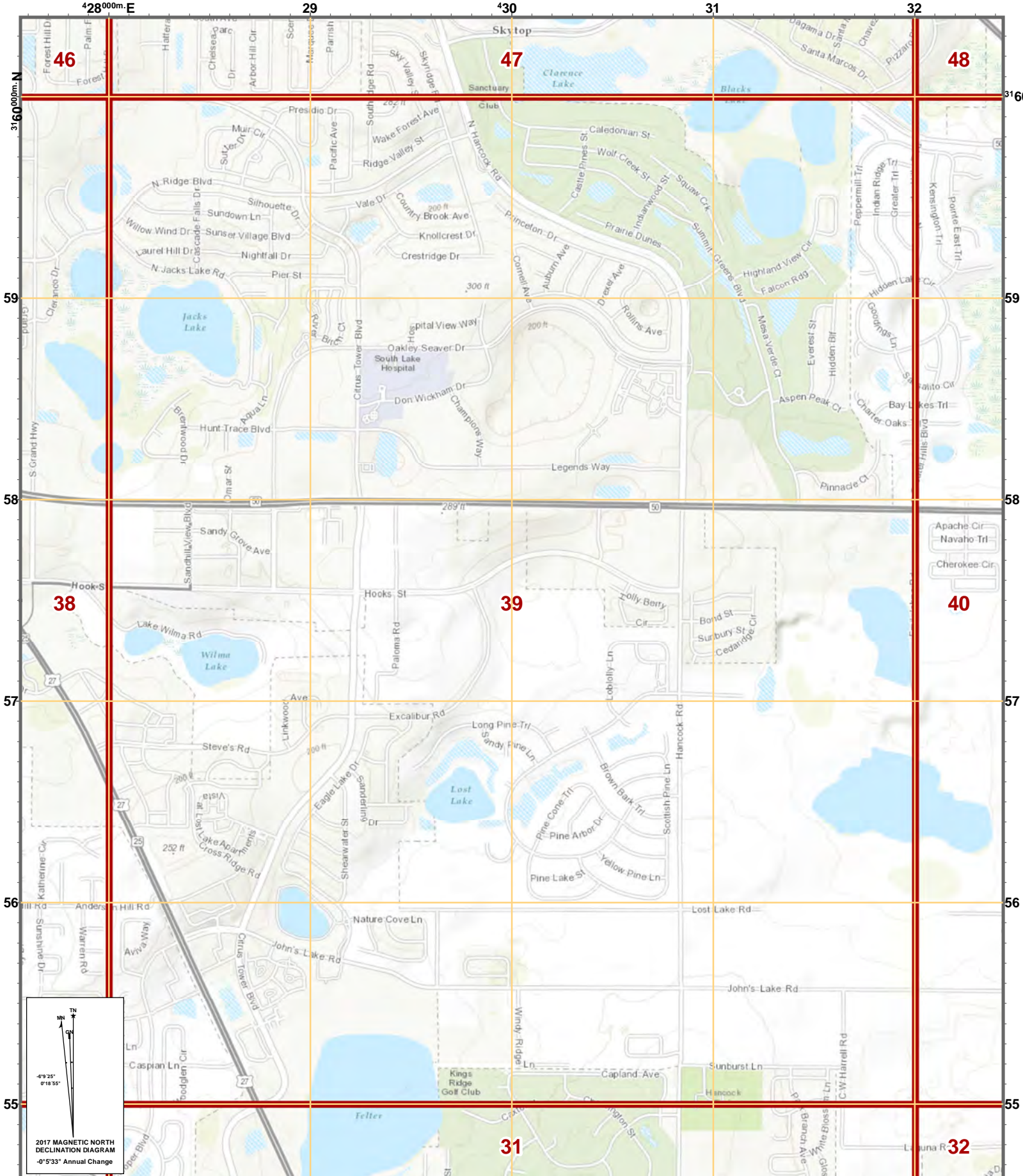
US National Grid
100,000-m Square ID
MM

Grid Zone Designation
17R

USNG Page: 17R MM 24 55
Local Page: 38
Scale: 1:24,000



**FLORIDA DIVISION
OF EMERGENCY
MANAGEMENT**

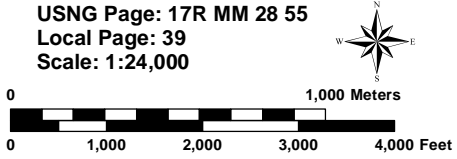


Disclaimer: Map is intended for reference only
No warranty for accuracy provided

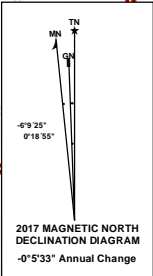
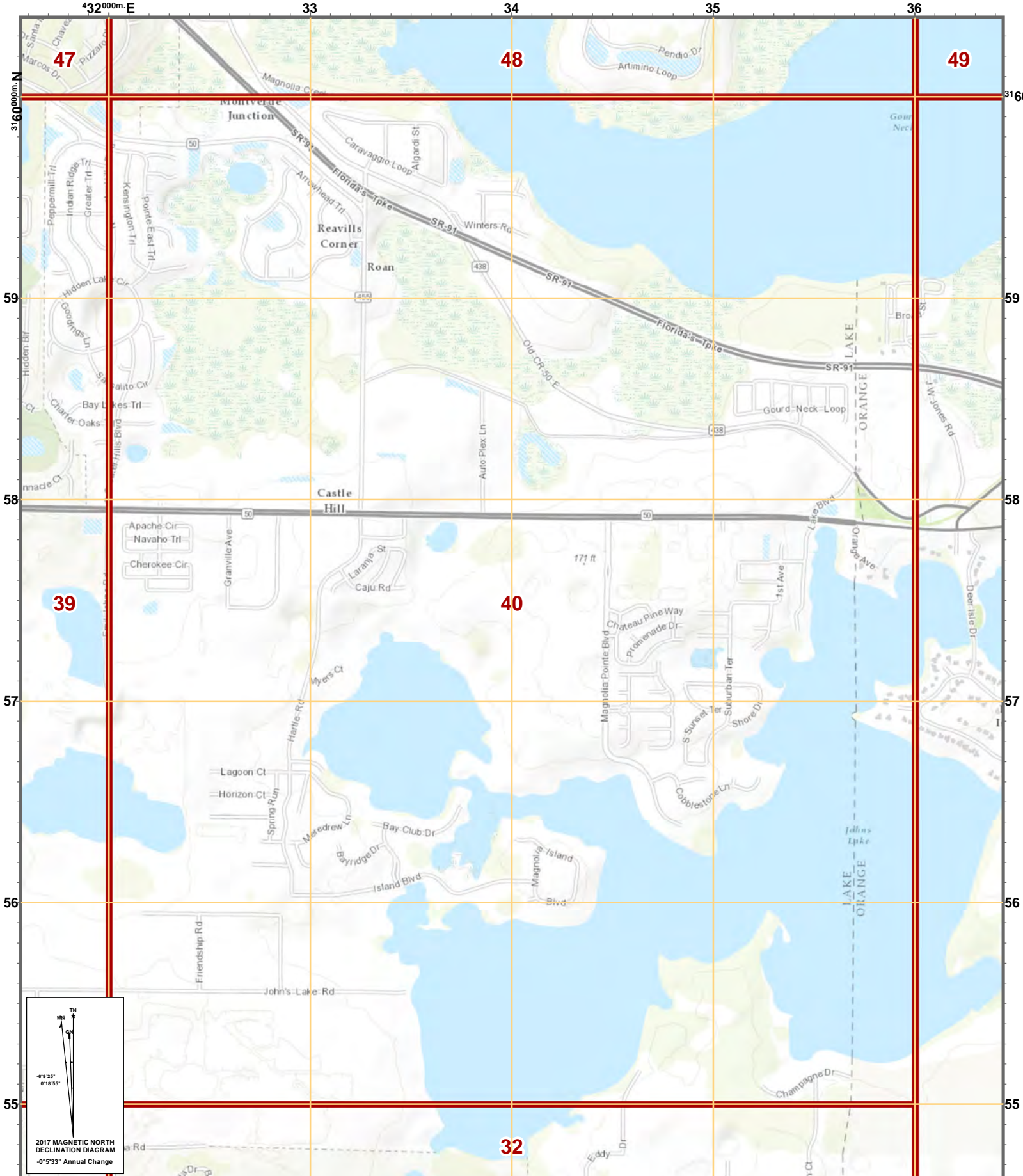
Created By: GIS Section
Date: 9/7/2017
Time: 2:21:34 AM
Path: S:\Projects\USNG\2017_MapBooks\LAKE\MapBook_PDFs\LAKE.mxd

US National Grid
100,000-m Square ID
MM
Grid Zone Designation
17R

USNG Page: 17R MM 28 55
Local Page: 39
Scale: 1:24,000



**FLORIDA DIVISION
OF EMERGENCY
MANAGEMENT**

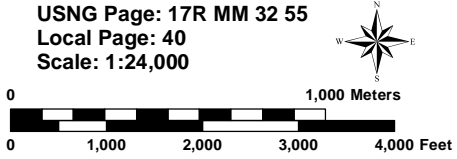


Disclaimer: Map is intended for reference only
No warranty for accuracy provided

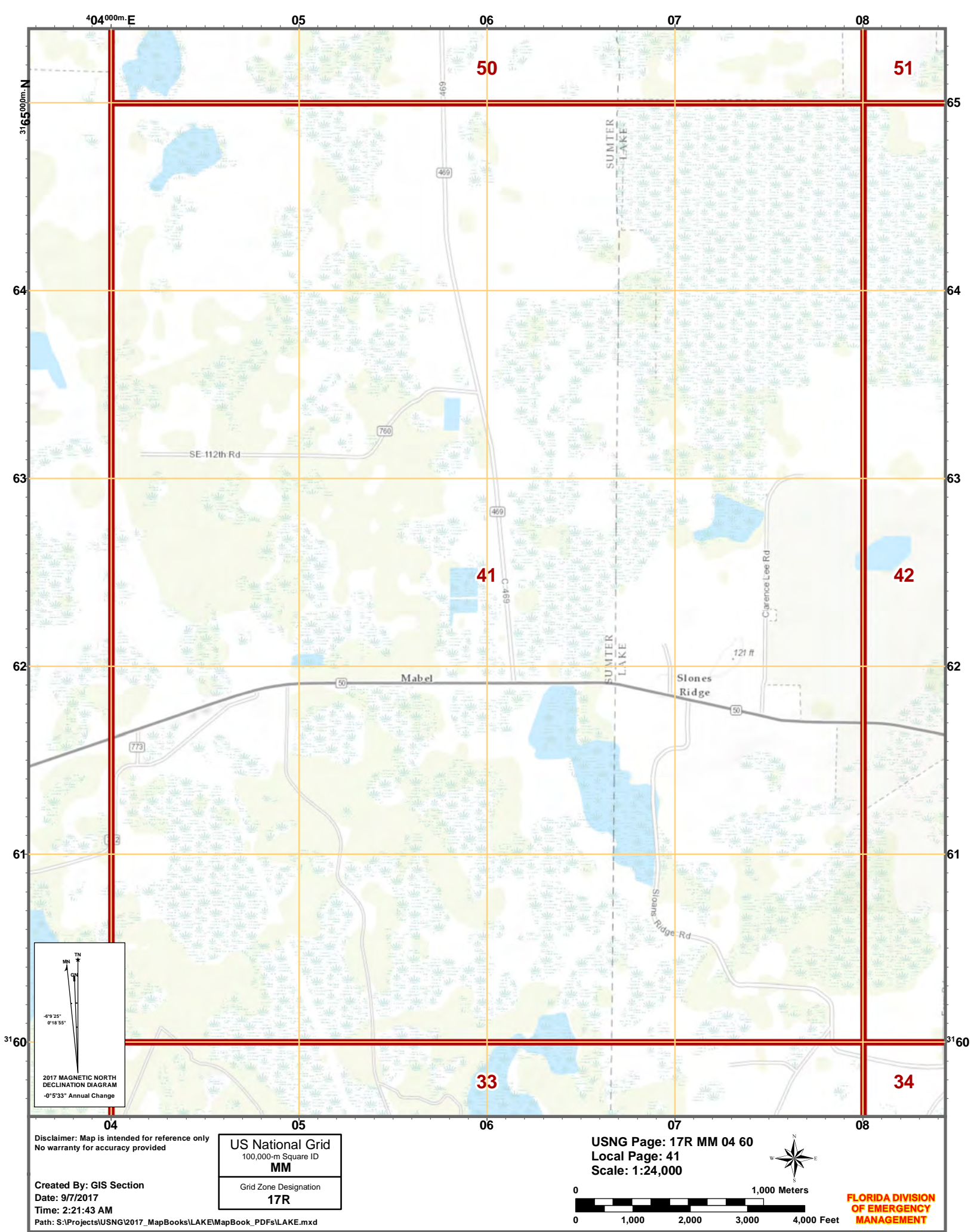
Created By: GIS Section
Date: 9/7/2017
Time: 2:21:39 AM
Path: S:\Projects\USNG\2017_MapBooks\LAKE\MapBook_PDFs\LAKE.mxd

US National Grid
100,000-m Square ID
MM
Grid Zone Designation
17R

USNG Page: 17R MM 32 55
Local Page: 40
Scale: 1:24,000



**FLORIDA DIVISION
OF EMERGENCY
MANAGEMENT**

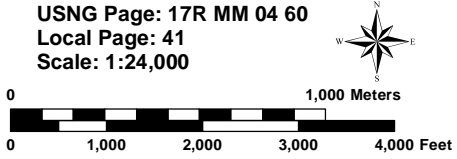


Disclaimer: Map is intended for reference only
No warranty for accuracy provided

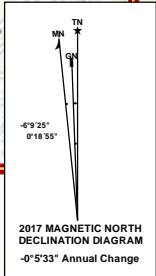
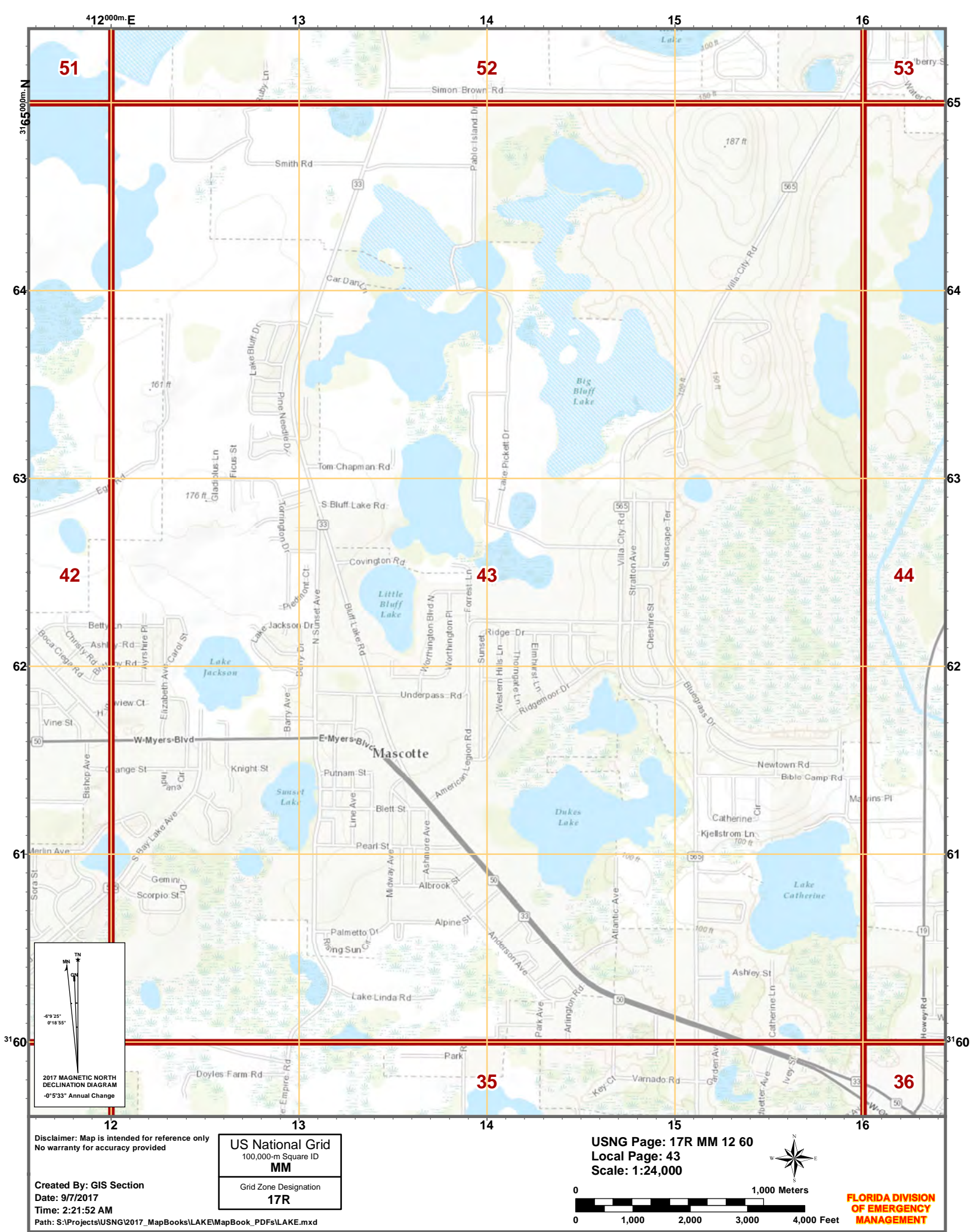
Created By: GIS Section
Date: 9/7/2017
Time: 2:21:43 AM
Path: S:\Projects\USNG\2017_MapBooks\LAKE\MapBook_PDFs\LAKE.mxd

US National Grid	
100,000-m Square ID	
MM	
Grid Zone Designation	
17R	

USNG Page: 17R MM 04 60
Local Page: 41
Scale: 1:24,000



FLORIDA DIVISION
OF EMERGENCY
MANAGEMENT

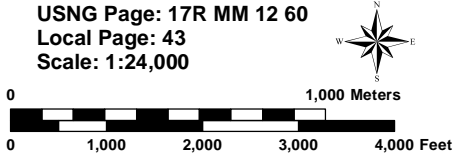


Disclaimer: Map is intended for reference only
No warranty for accuracy provided

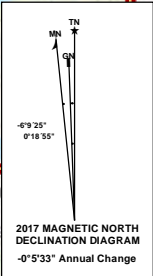
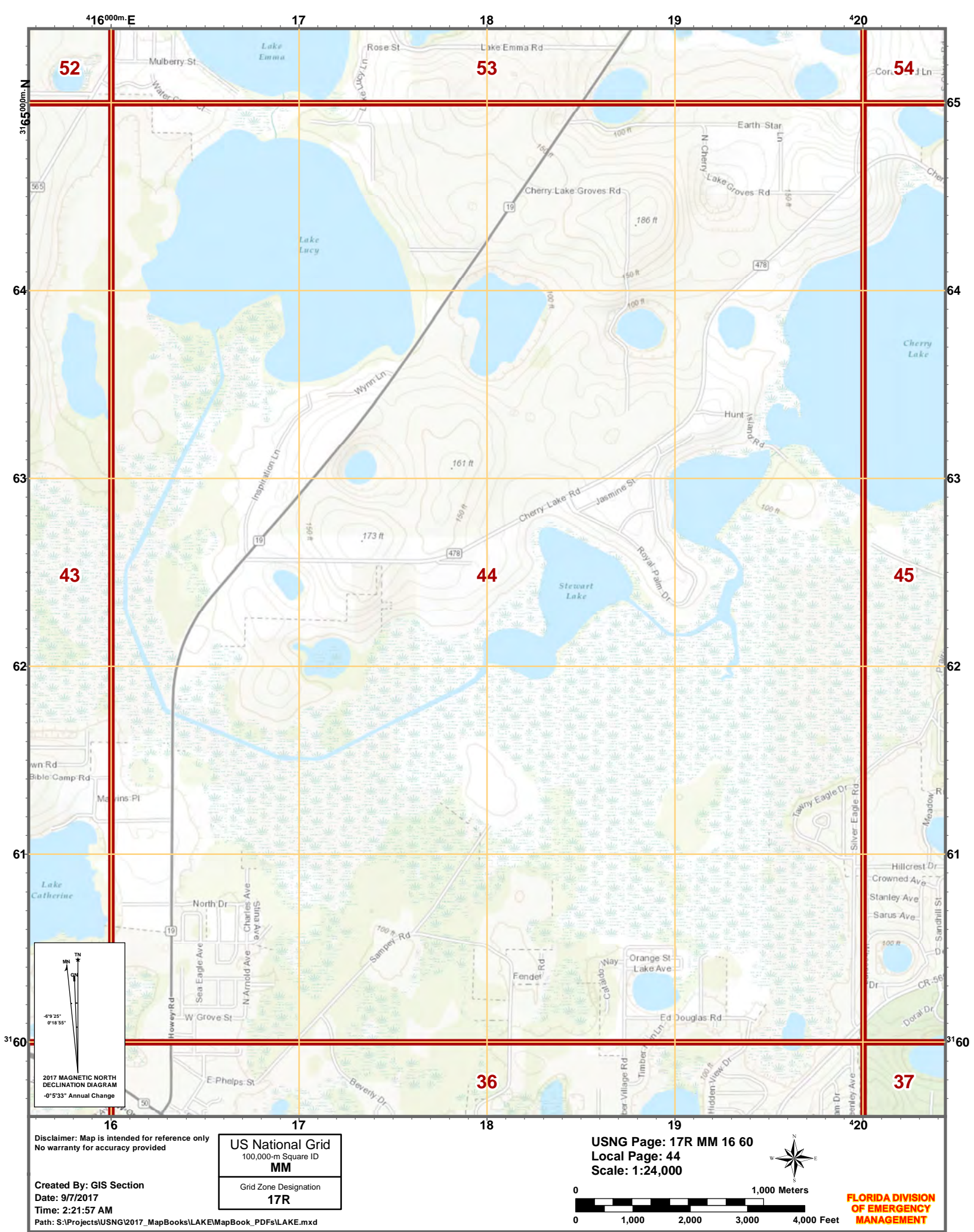
US National Grid
100,000-m Square ID
MM
Grid Zone Designation
17R

Created By: GIS Section
Date: 9/7/2017
Time: 2:21:52 AM
Path: S:\Projects\USNG\2017_MapBooks\LAKE\MapBook_PDFs\LAKE.mxd

USNG Page: 17R MM 12 60
Local Page: 43
Scale: 1:24,000



**FLORIDA DIVISION
OF EMERGENCY
MANAGEMENT**

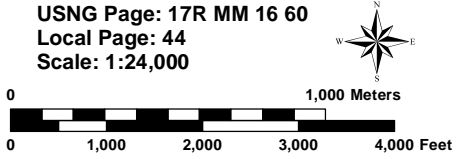


Disclaimer: Map is intended for reference only
No warranty for accuracy provided

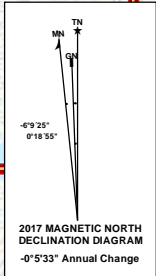
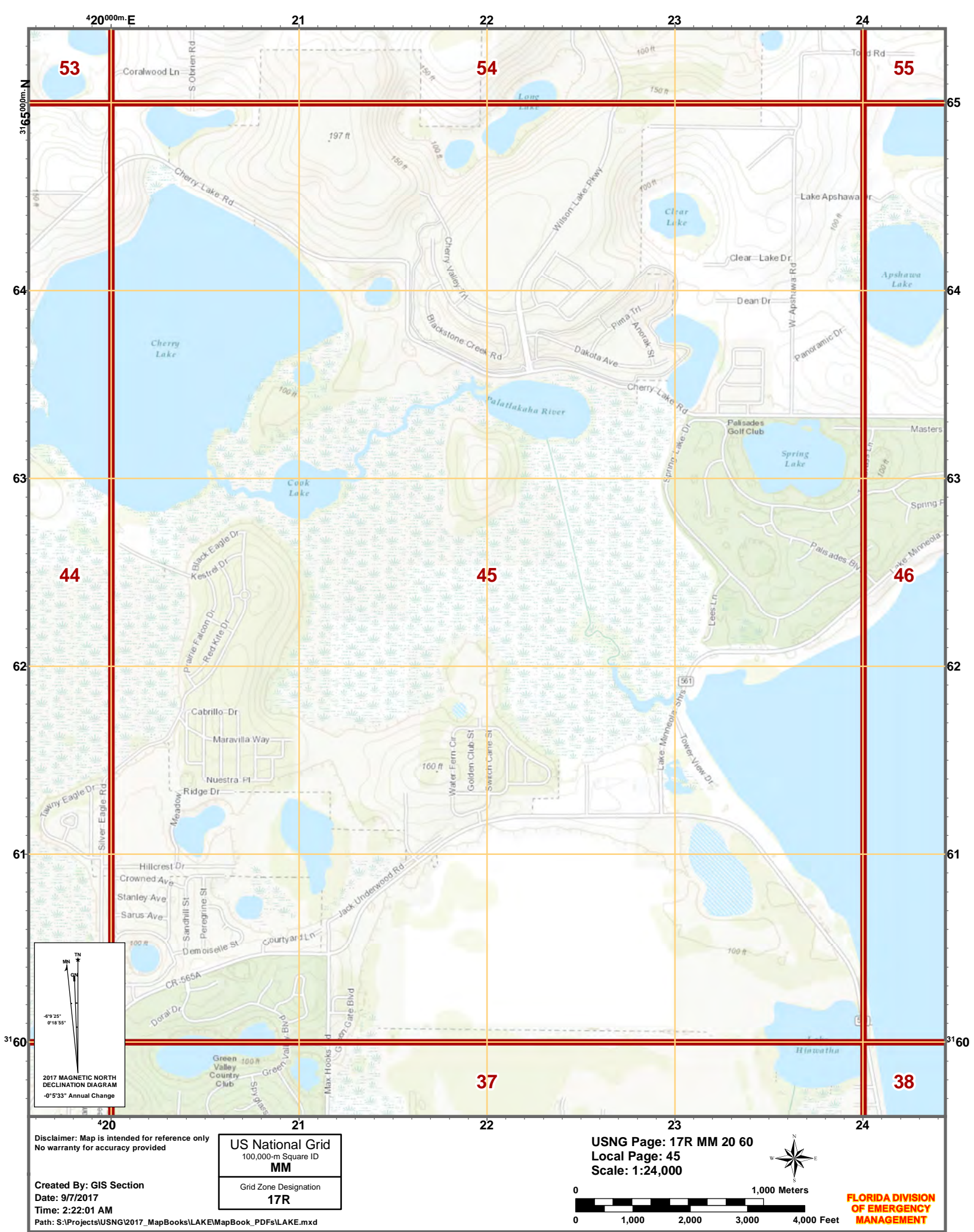
Created By: GIS Section
Date: 9/7/2017
Time: 2:21:57 AM
Path: S:\Projects\USNG\2017_MapBooks\LAKE\MapBook_PDFs\LAKE.mxd

US National Grid
100,000-m Square ID
MM
Grid Zone Designation
17R

USNG Page: 17R MM 16 60
Local Page: 44
Scale: 1:24,000



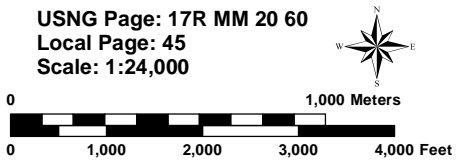
FLORIDA DIVISION
OF EMERGENCY
MANAGEMENT



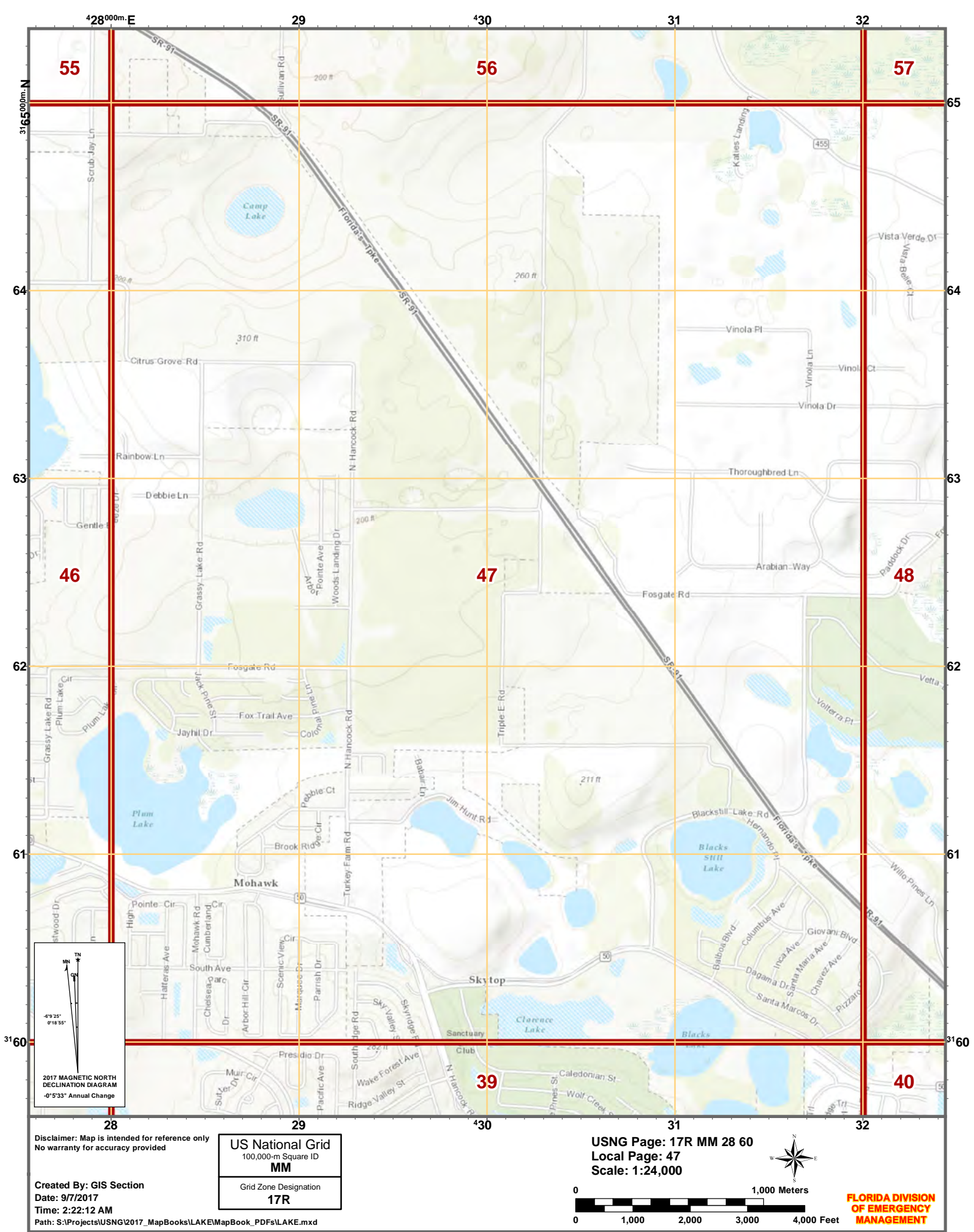
Disclaimer: Map is intended for reference only
No warranty for accuracy provided

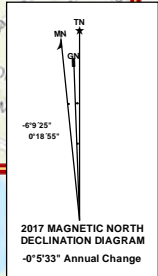
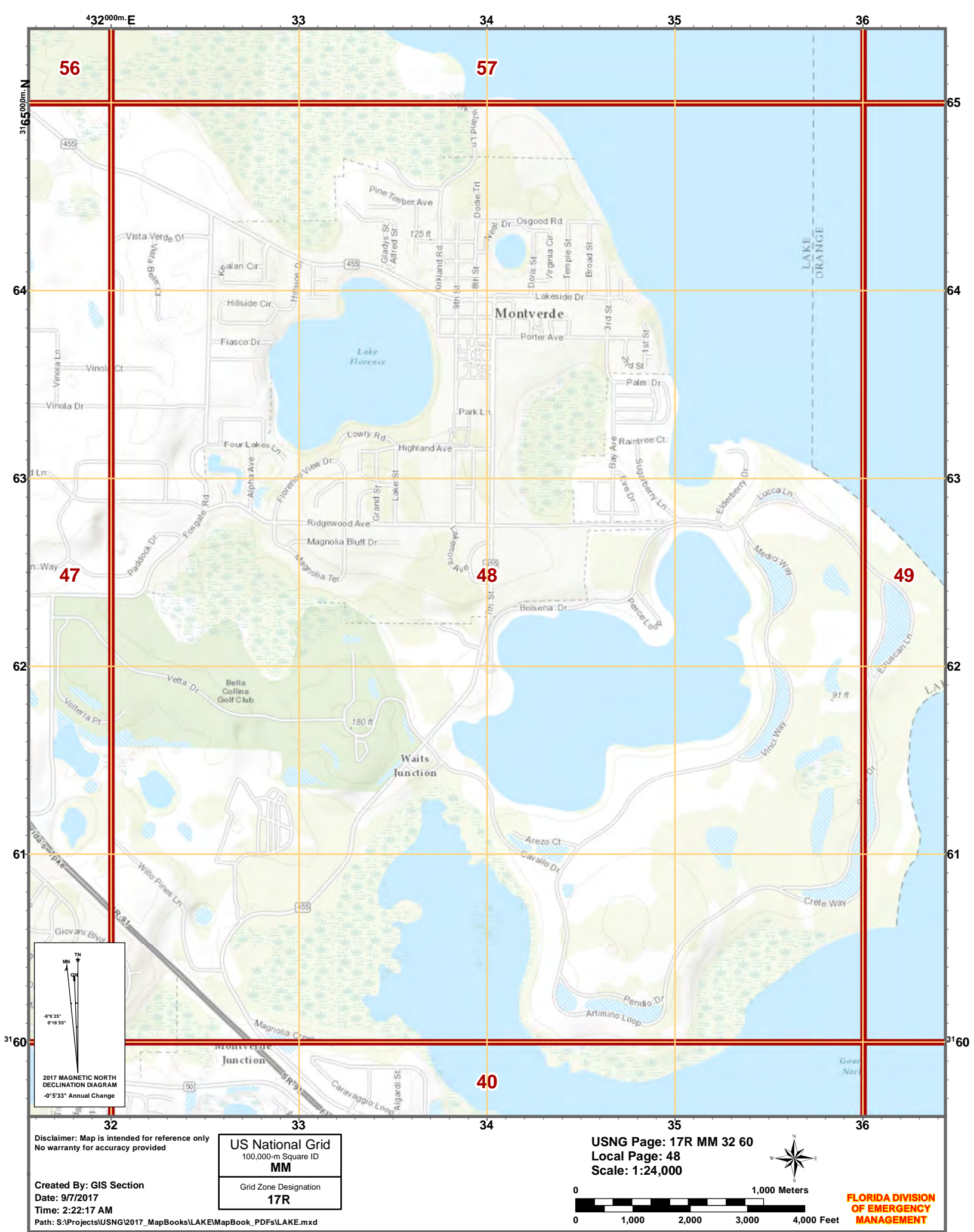
US National Grid
100,000-m Square ID
MM
Grid Zone Designation
17R

Created By: GIS Section
Date: 9/7/2017
Time: 2:22:01 AM
Path: S:\Projects\USNG\2017_MapBooks\LAKEMapBook_PDFs\LAKE.mxd



FLORIDA DIVISION
OF EMERGENCY
MANAGEMENT



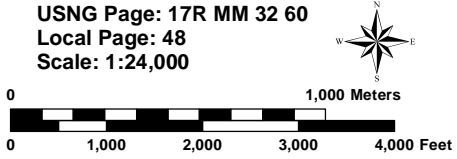


Disclaimer: Map is intended for reference only
No warranty for accuracy provided

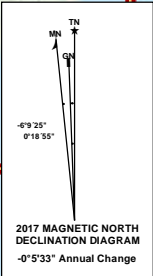
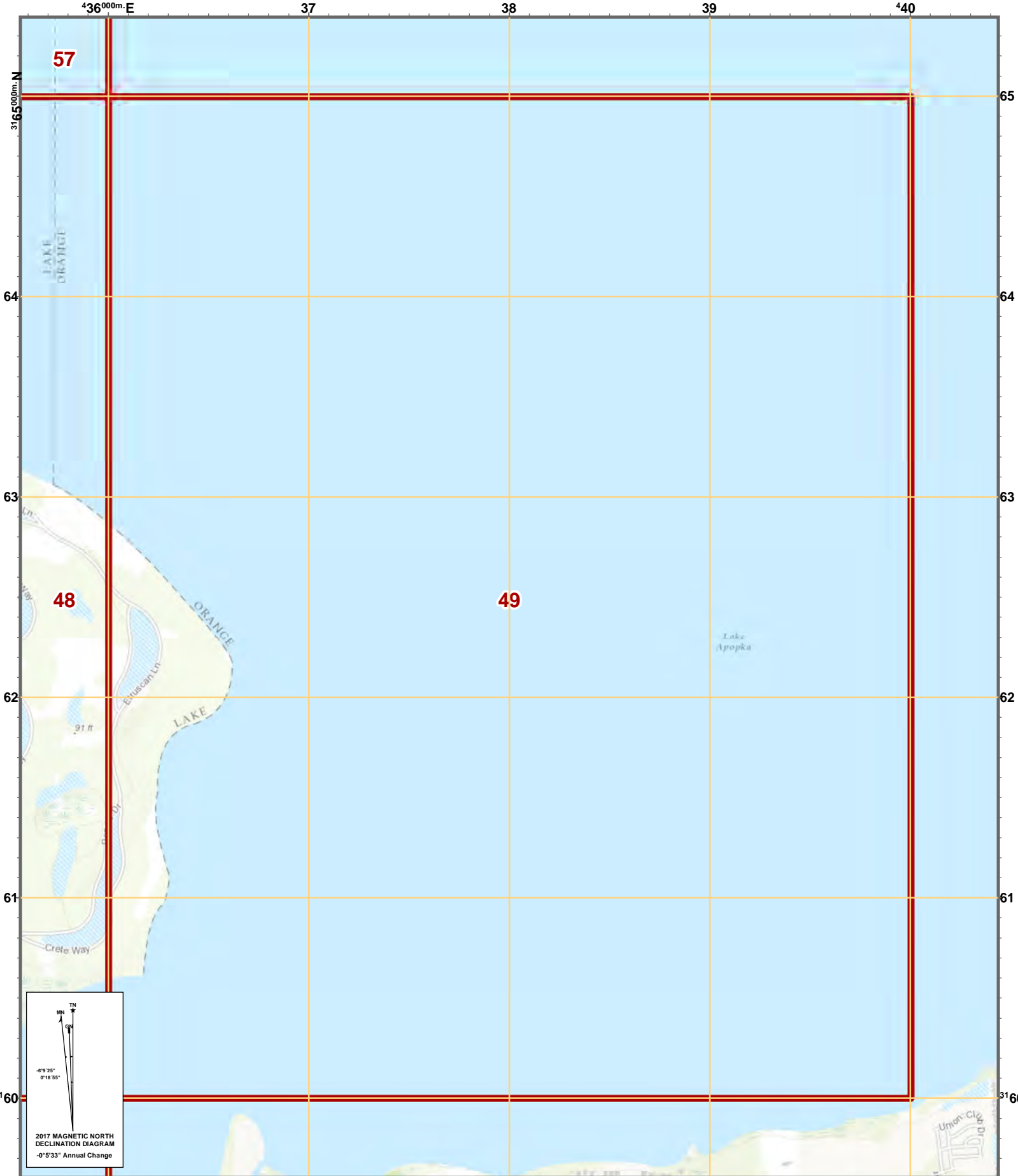
Created By: GIS Section
Date: 9/7/2017
Time: 2:22:17 AM
Path: S:\Projects\USNG\2017_MapBooks\LAKE\MapBook_PDFs\LAKE.mxd

US National Grid
100,000-m Square ID
MM
Grid Zone Designation
17R

USNG Page: 17R MM 32 60
Local Page: 48
Scale: 1:24,000



FLORIDA DIVISION
OF EMERGENCY
MANAGEMENT

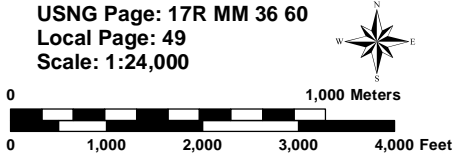


Disclaimer: Map is intended for reference only
No warranty for accuracy provided

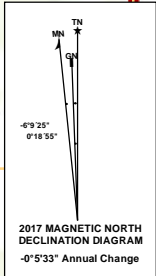
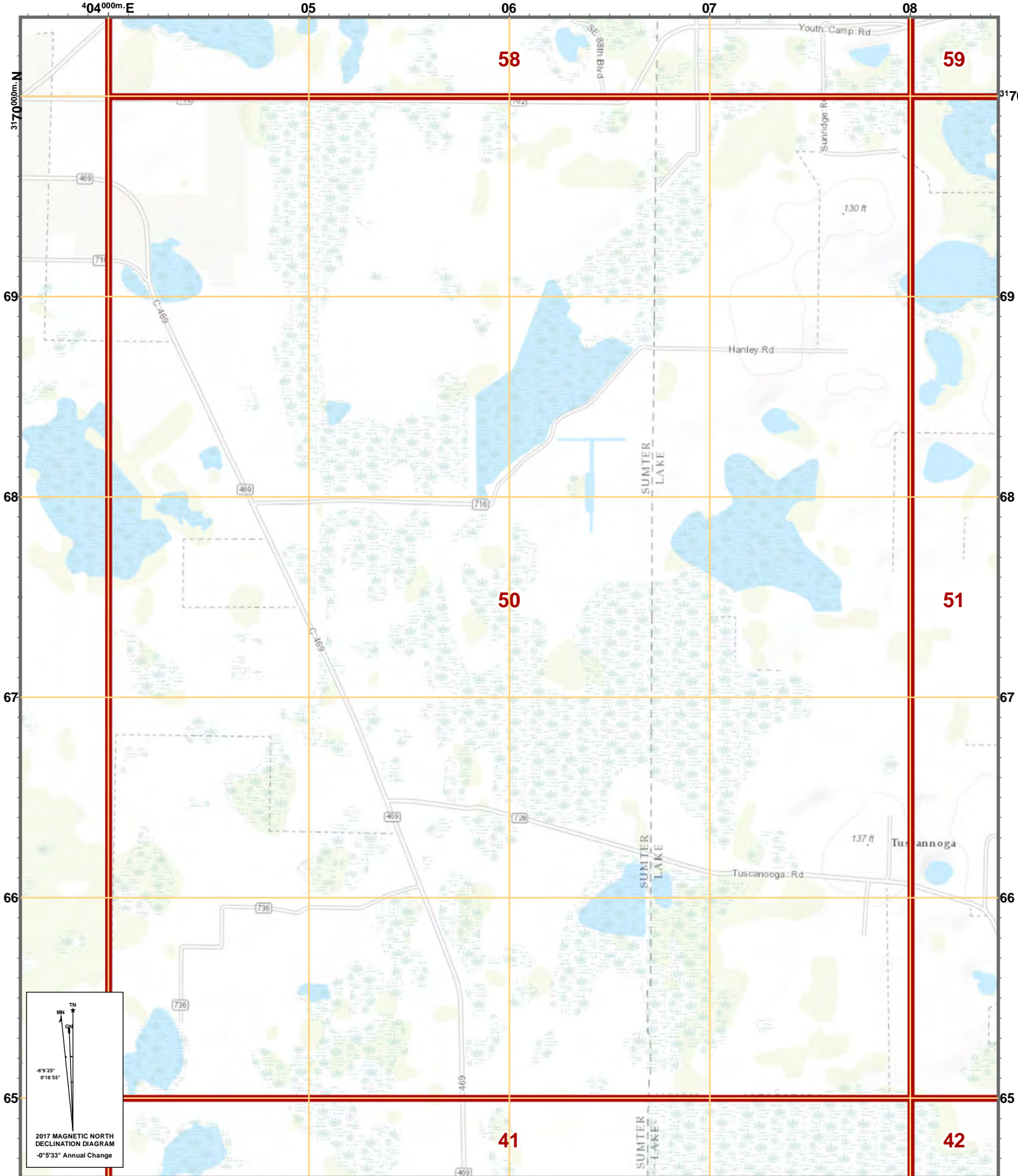
Created By: GIS Section
Date: 9/7/2017
Time: 2:22:21 AM
Path: S:\Projects\USNG\2017_MapBooks\LAKE\MapBook_PDFs\LAKE.mxd

US National Grid 100,000-m Square ID MM
Grid Zone Designation 17R

USNG Page: 17R MM 36 60
Local Page: 49
Scale: 1:24,000



**FLORIDA DIVISION
OF EMERGENCY
MANAGEMENT**

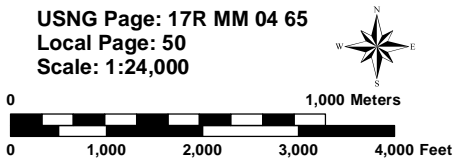


Disclaimer: Map is intended for reference only
No warranty for accuracy provided

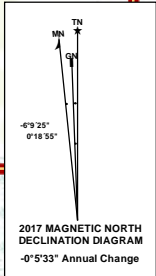
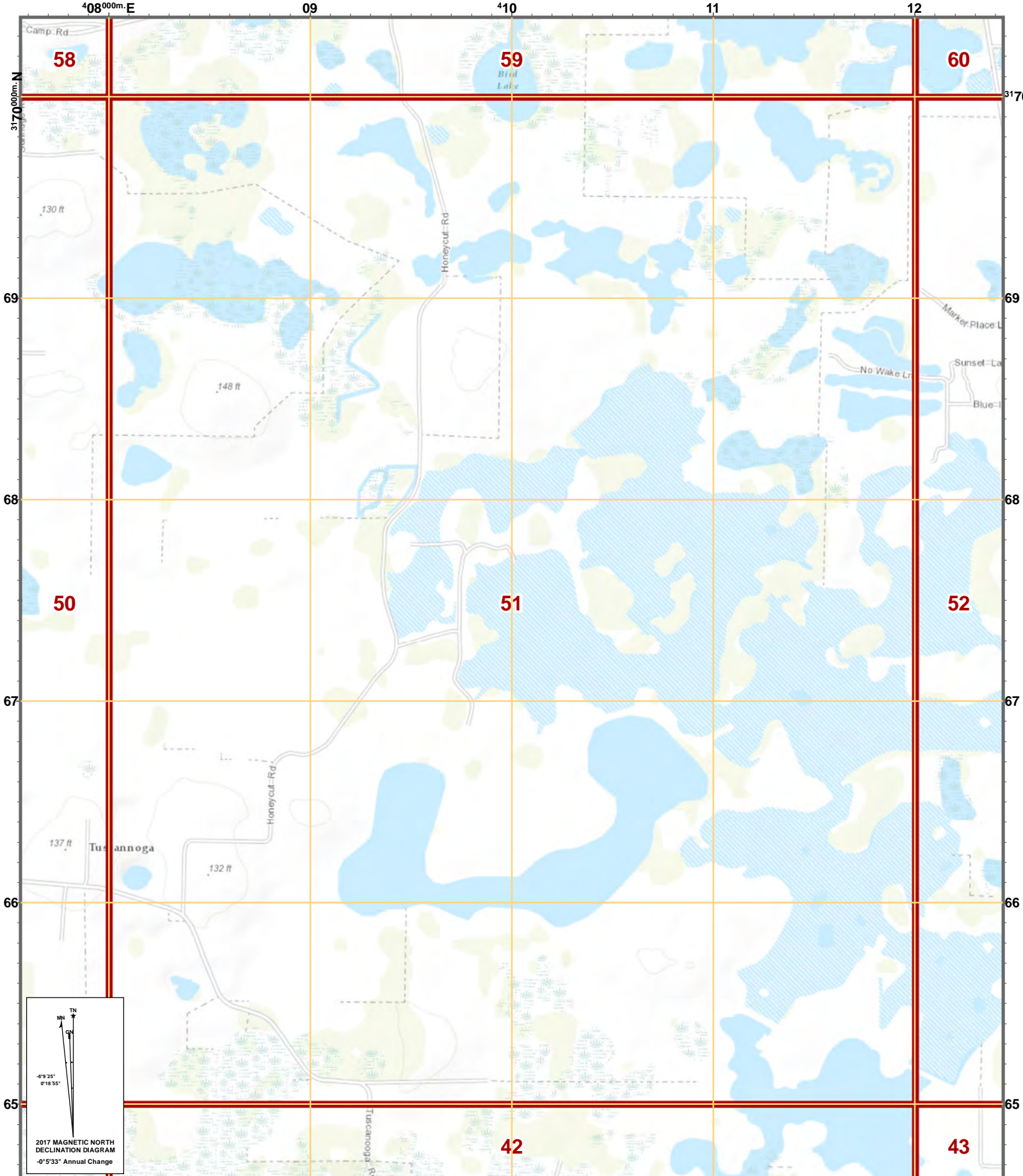
US National Grid	
100,000-m Square ID	
MM	
Grid Zone Designation	
17R	

Created By: GIS Section
Date: 9/7/2017
Time: 2:22:26 AM
Path: S:\Projects\USNG\2017_MapBooks\LAKE\MapBook_PDFs\LAKE.mxd

USNG Page: 17R MM 04 65
Local Page: 50
Scale: 1:24,000



**FLORIDA DIVISION
OF EMERGENCY
MANAGEMENT**

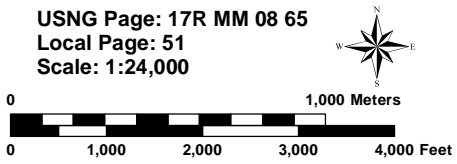


Disclaimer: Map is intended for reference only
No warranty for accuracy provided

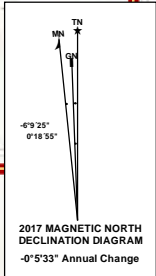
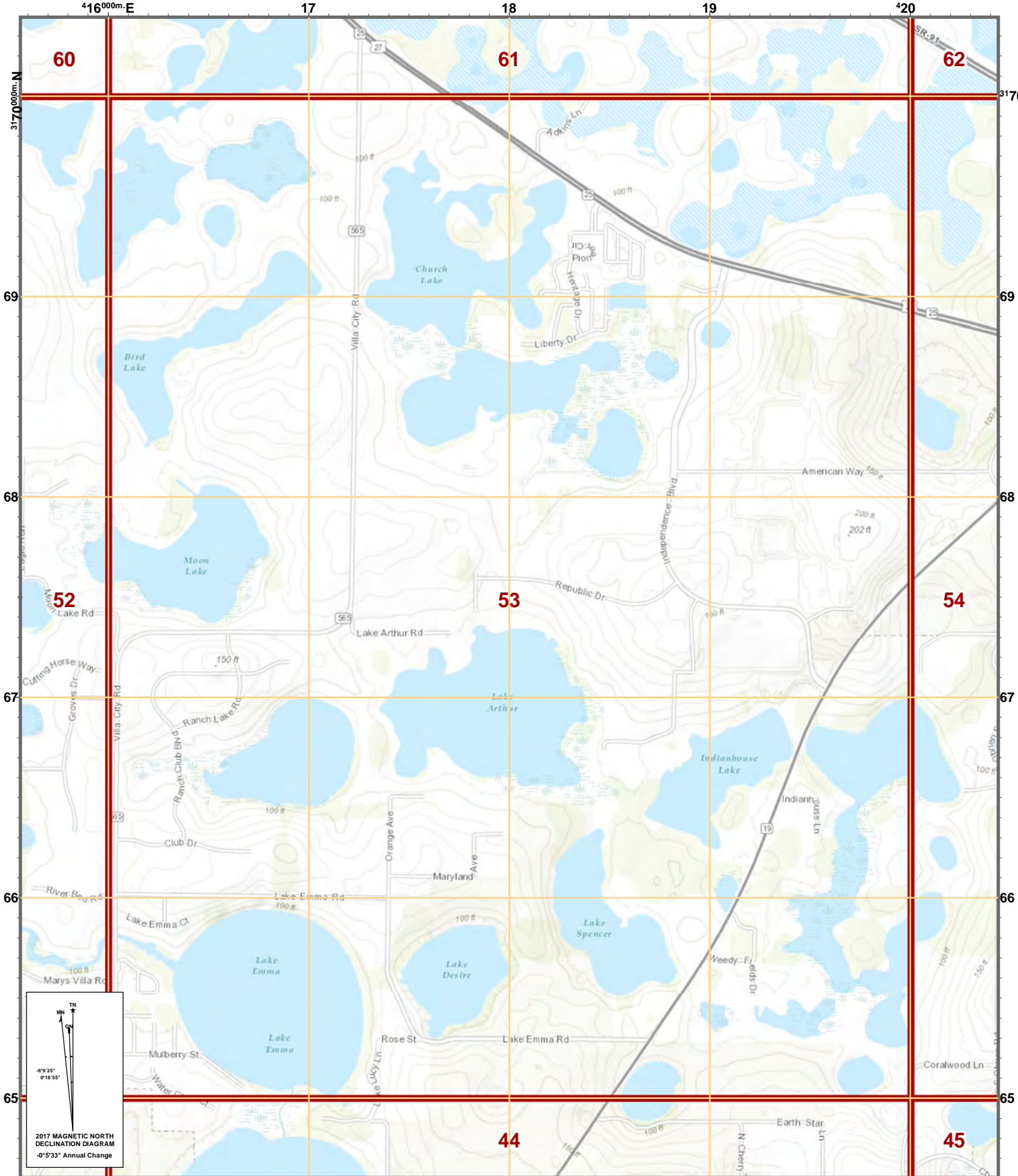
Created By: GIS Section
Date: 9/7/2017
Time: 2:22:30 AM
Path: S:\Projects\USNG\2017_MapBooks\LAKE\MapBook_PDFs\LAKE.mxd

US National Grid	
100,000-m Square ID	
MM	
Grid Zone Designation	
17R	

USNG Page: 17R MM 08 65
Local Page: 51
Scale: 1:24,000



FLORIDA DIVISION
OF EMERGENCY
MANAGEMENT

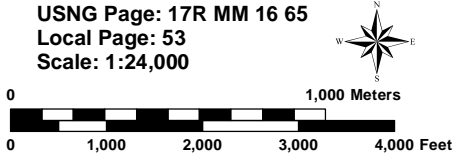


Disclaimer: Map is intended for reference only
No warranty for accuracy provided

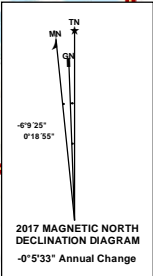
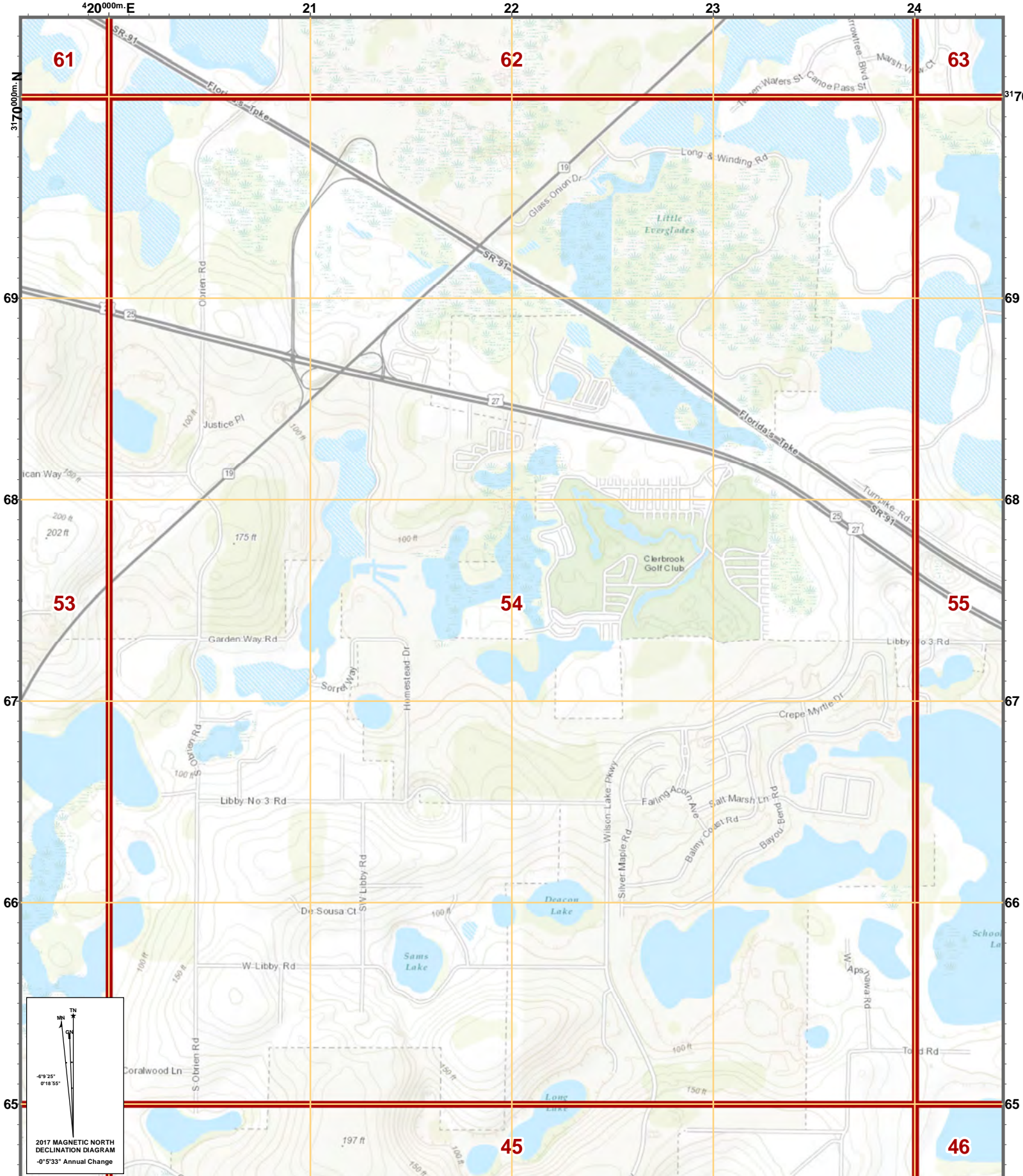
Created By: GIS Section
Date: 9/7/2017
Time: 2:22:41 AM
Path: S:\Projects\USNG\2017_MapBooks\LAKE\MapBook_PDFs\LAKE.mxd

US National Grid
100,000-m Square ID
MM
Grid Zone Designation
17R

USNG Page: 17R MM 16 65
Local Page: 53
Scale: 1:24,000



**FLORIDA DIVISION
OF EMERGENCY
MANAGEMENT**

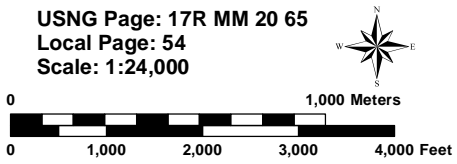


Disclaimer: Map is intended for reference only
No warranty for accuracy provided

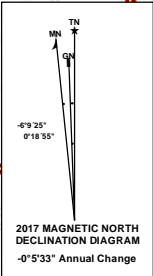
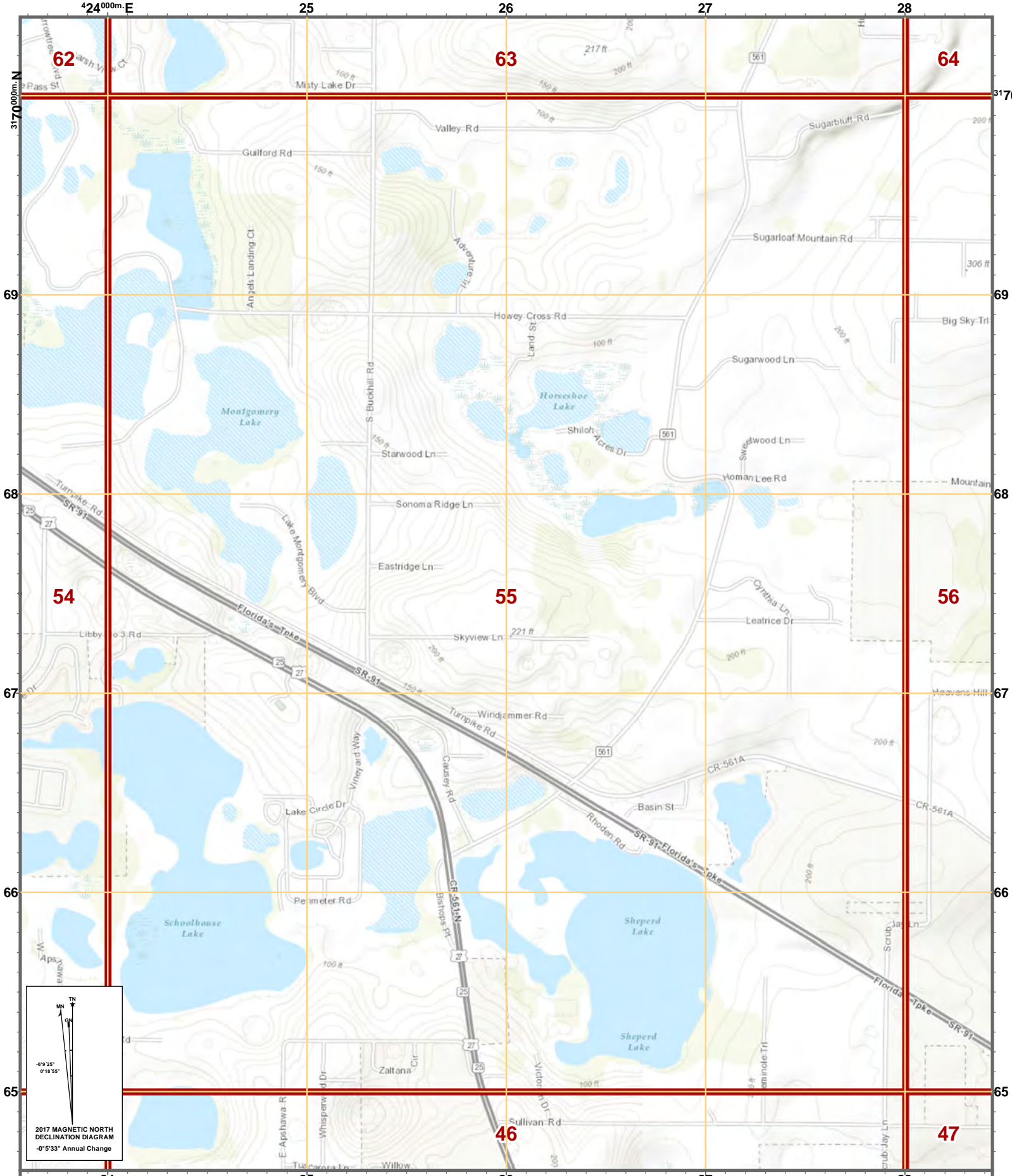
Created By: GIS Section
Date: 9/7/2017
Time: 2:22:45 AM
Path: S:\Projects\USNG\2017_MapBooks\LAKE\MapBook_PDFs\LAKE.mxd

US National Grid
100,000-m Square ID
MM
Grid Zone Designation
17R

USNG Page: 17R MM 20 65
Local Page: 54
Scale: 1:24,000



**FLORIDA DIVISION
OF EMERGENCY
MANAGEMENT**

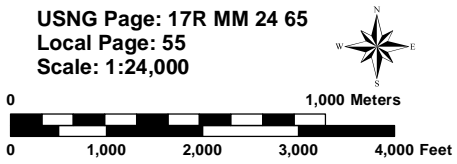


Disclaimer: Map is intended for reference only
No warranty for accuracy provided

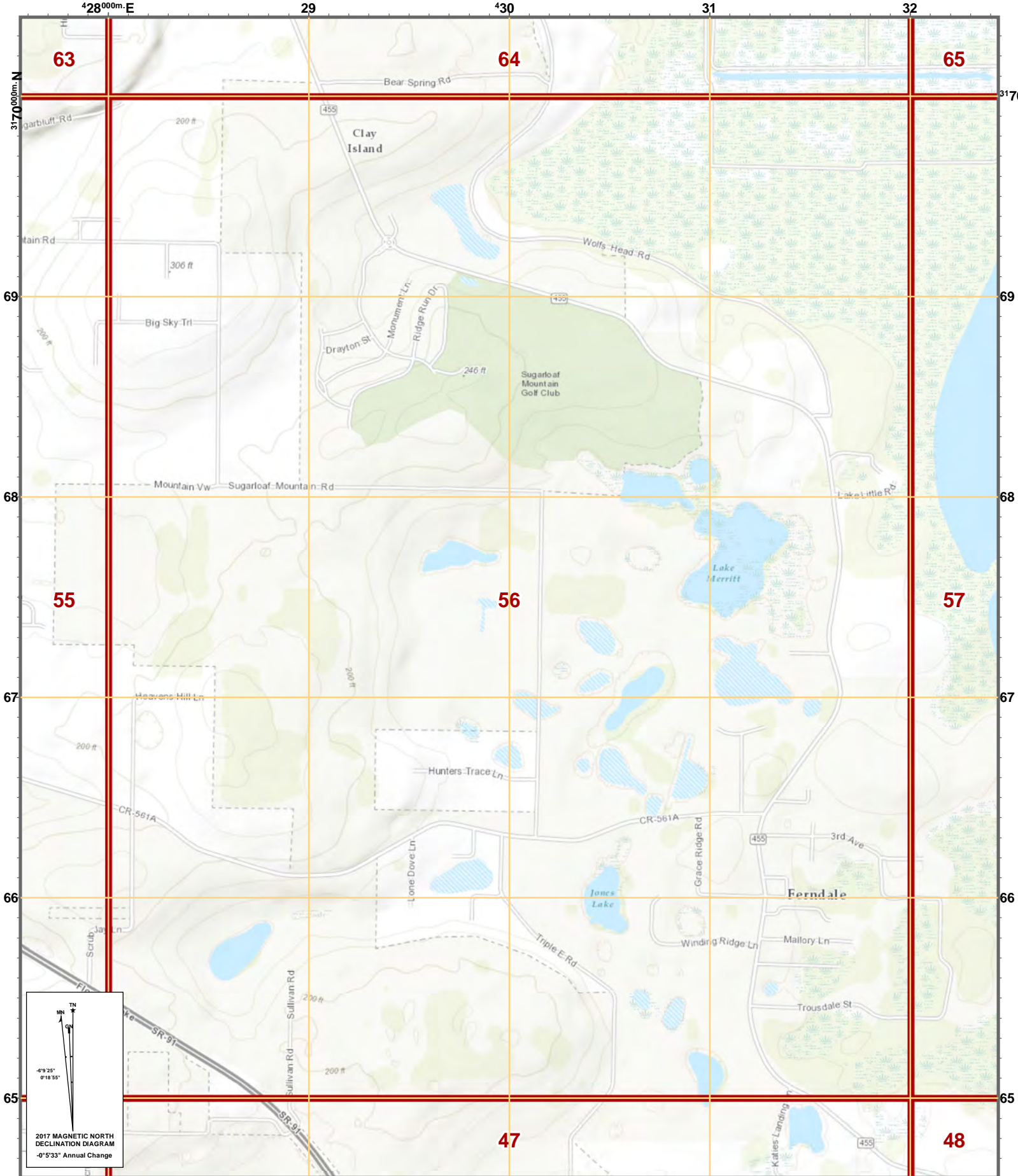
Created By: GIS Section
Date: 9/7/2017
Time: 2:22:50 AM
Path: S:\Projects\USNG\2017_MapBooks\LAKE\MapBook_PDFs\LAKE.mxd

US National Grid	
100,000-m Square ID	
MM	
Grid Zone Designation	
17R	

USNG Page: 17R MM 24 65
Local Page: 55
Scale: 1:24,000



FLORIDA DIVISION
OF EMERGENCY
MANAGEMENT



Disclaimer: Map is intended for reference only
No warranty for accuracy provided

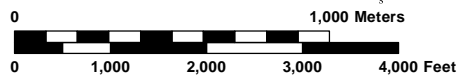
Created By: GIS Section
Date: 9/7/2017
Time: 2:22:55 AM

Path: S:\Projects\USNG\2017_MapBooks\LAKE\MapBook_PDFs\LAKE.mxd

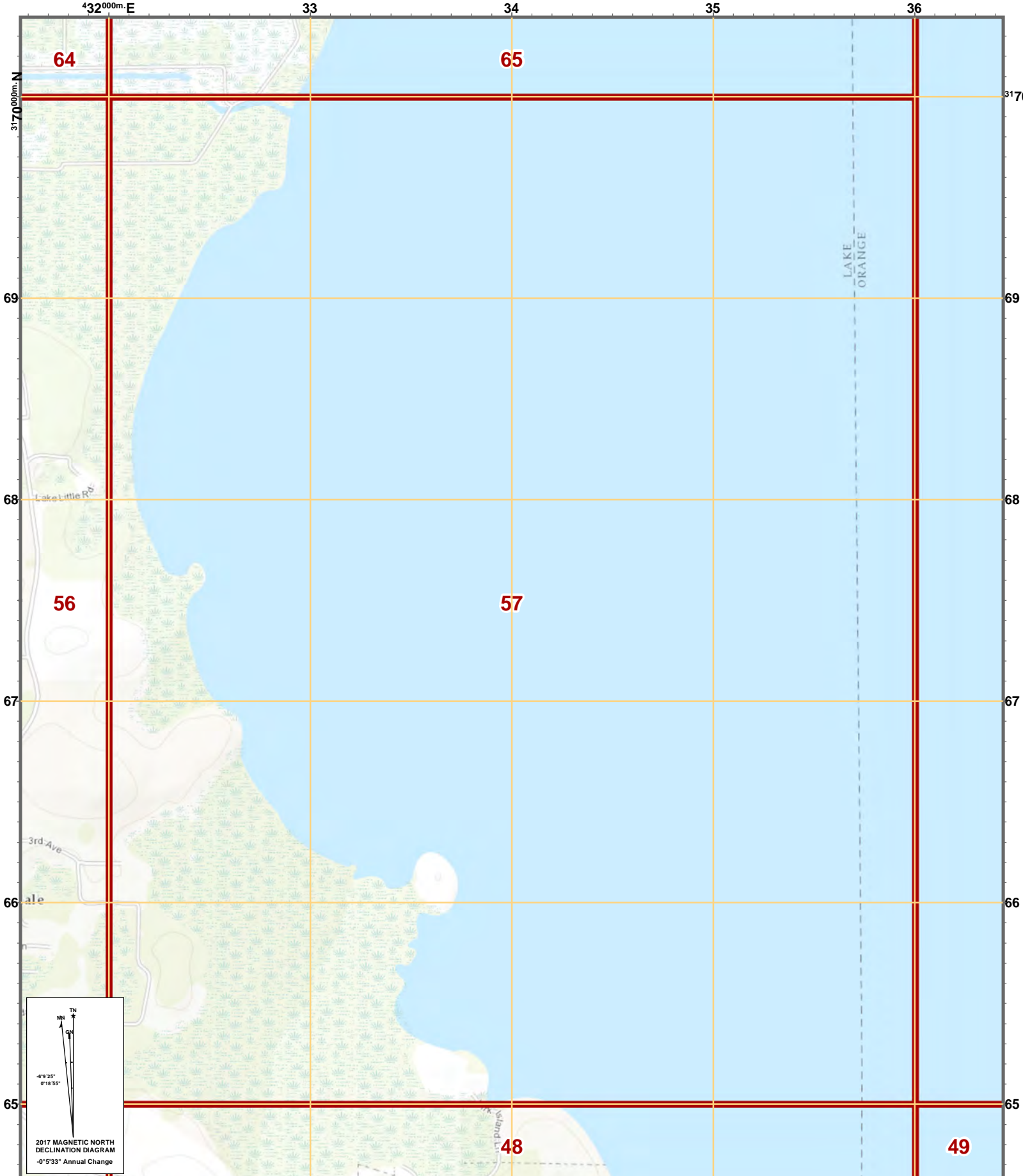
US National Grid
100,000-m Square ID
MM

Grid Zone Designation
17R

USNG Page: 17R MM 28 65
Local Page: 56
Scale: 1:24,000



**FLORIDA DIVISION
OF EMERGENCY
MANAGEMENT**

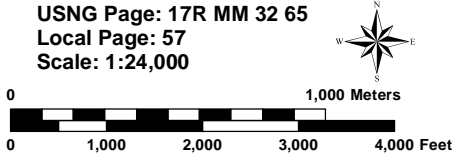


Disclaimer: Map is intended for reference only
No warranty for accuracy provided

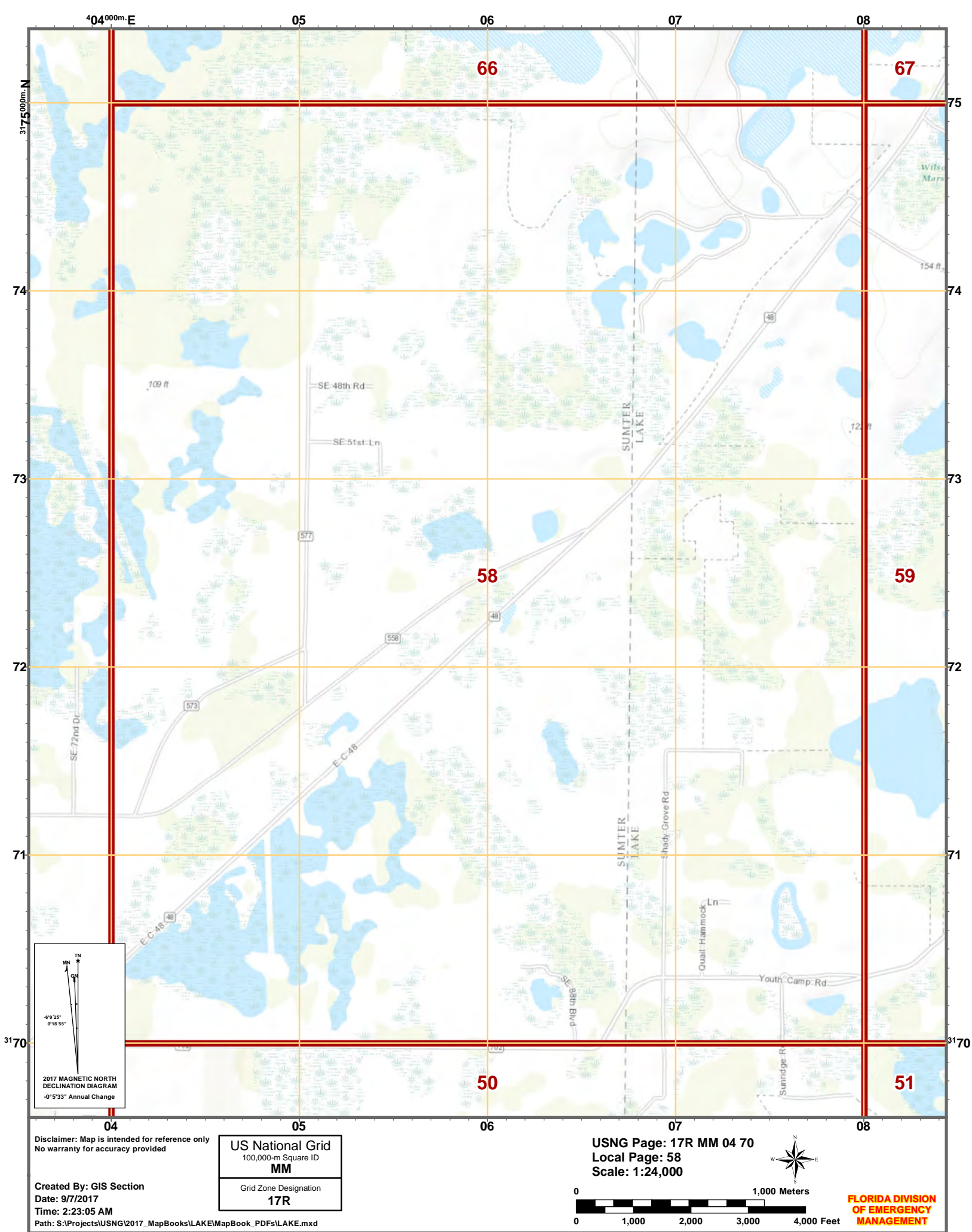
Created By: GIS Section
Date: 9/7/2017
Time: 2:22:59 AM
Path: S:\Projects\USNG\2017_MapBooks\LAKE\MapBook_PDFs\LAKE.mxd

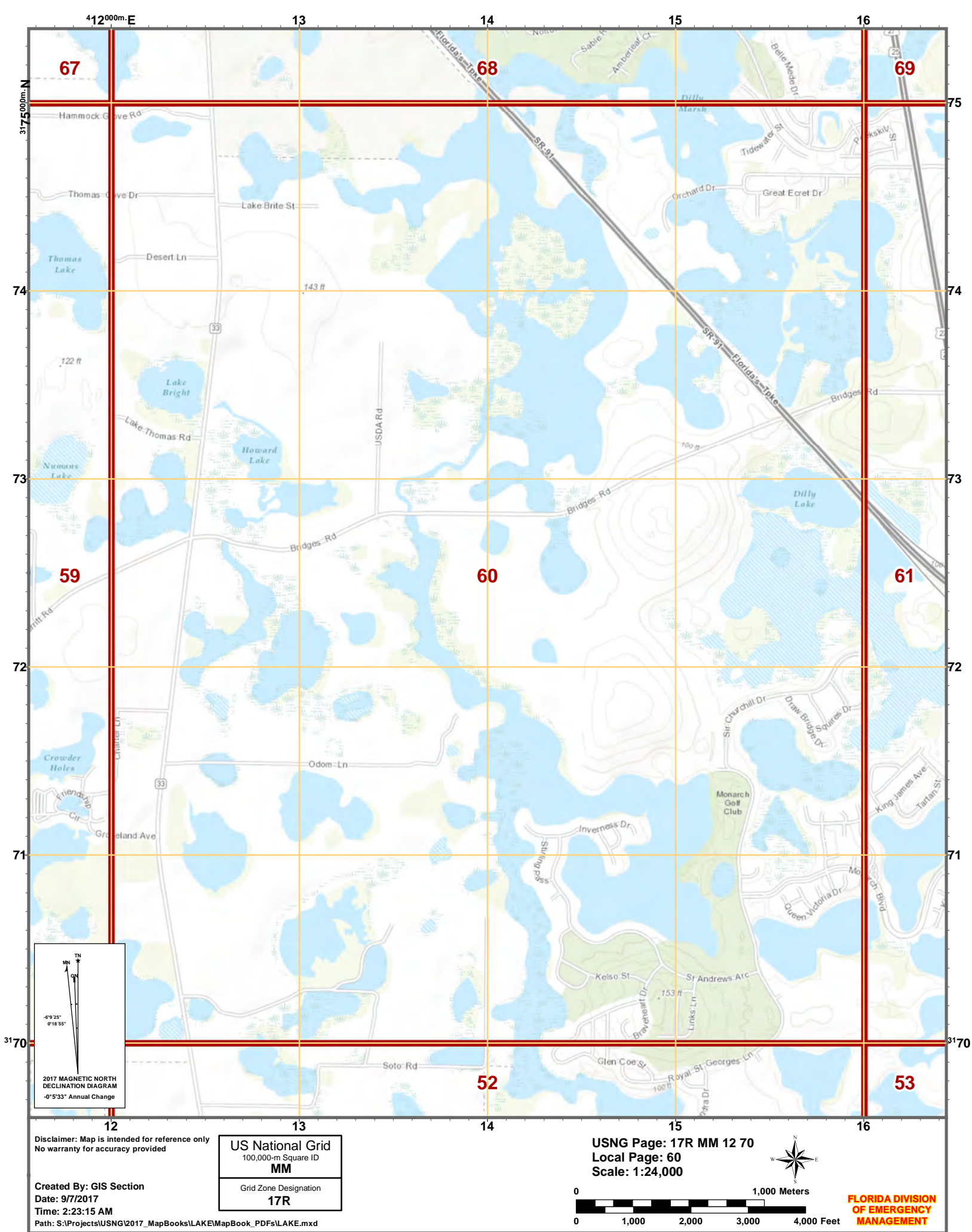
US National Grid 100,000-m Square ID MM
Grid Zone Designation 17R

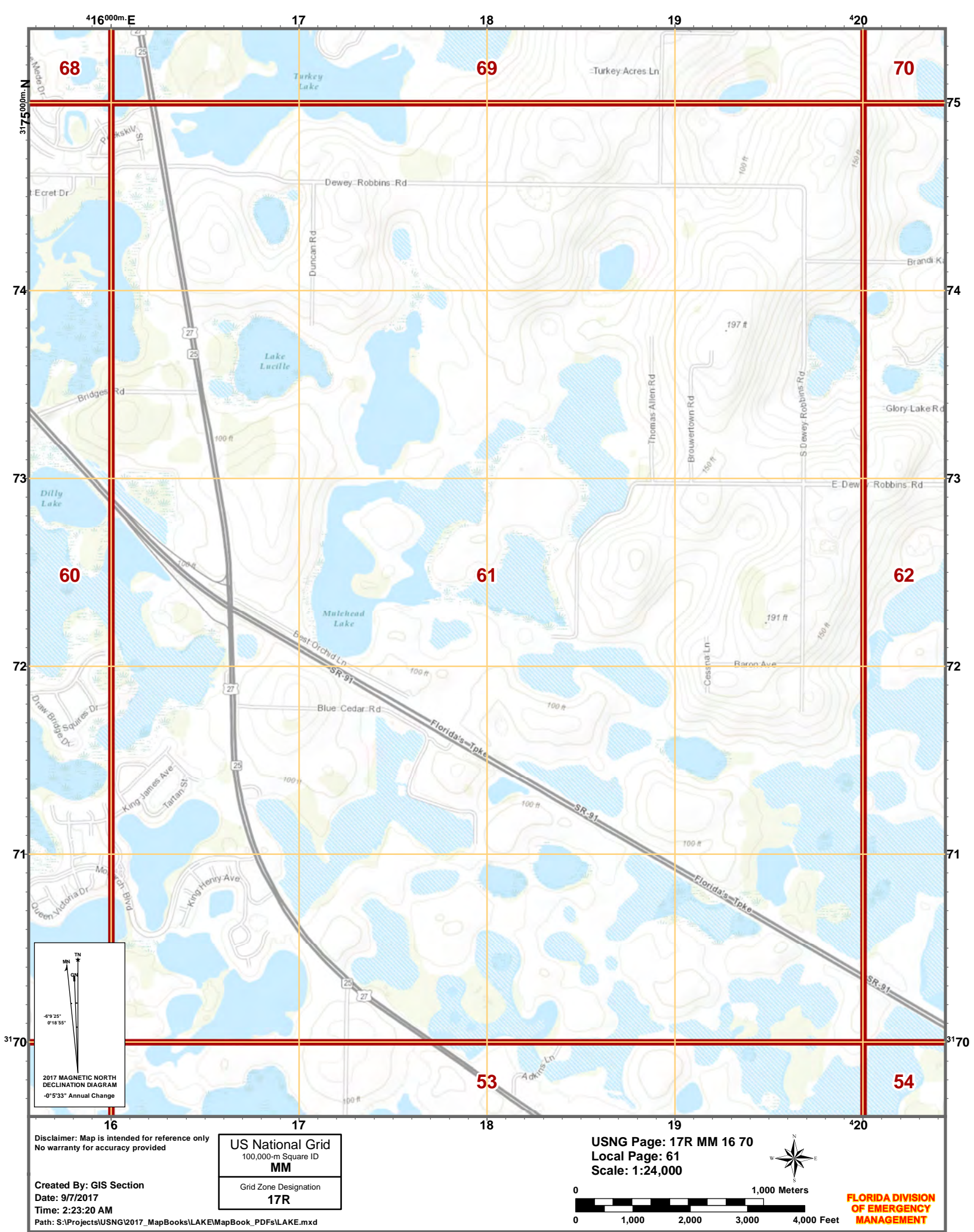
USNG Page: 17R MM 32 65
Local Page: 57
Scale: 1:24,000

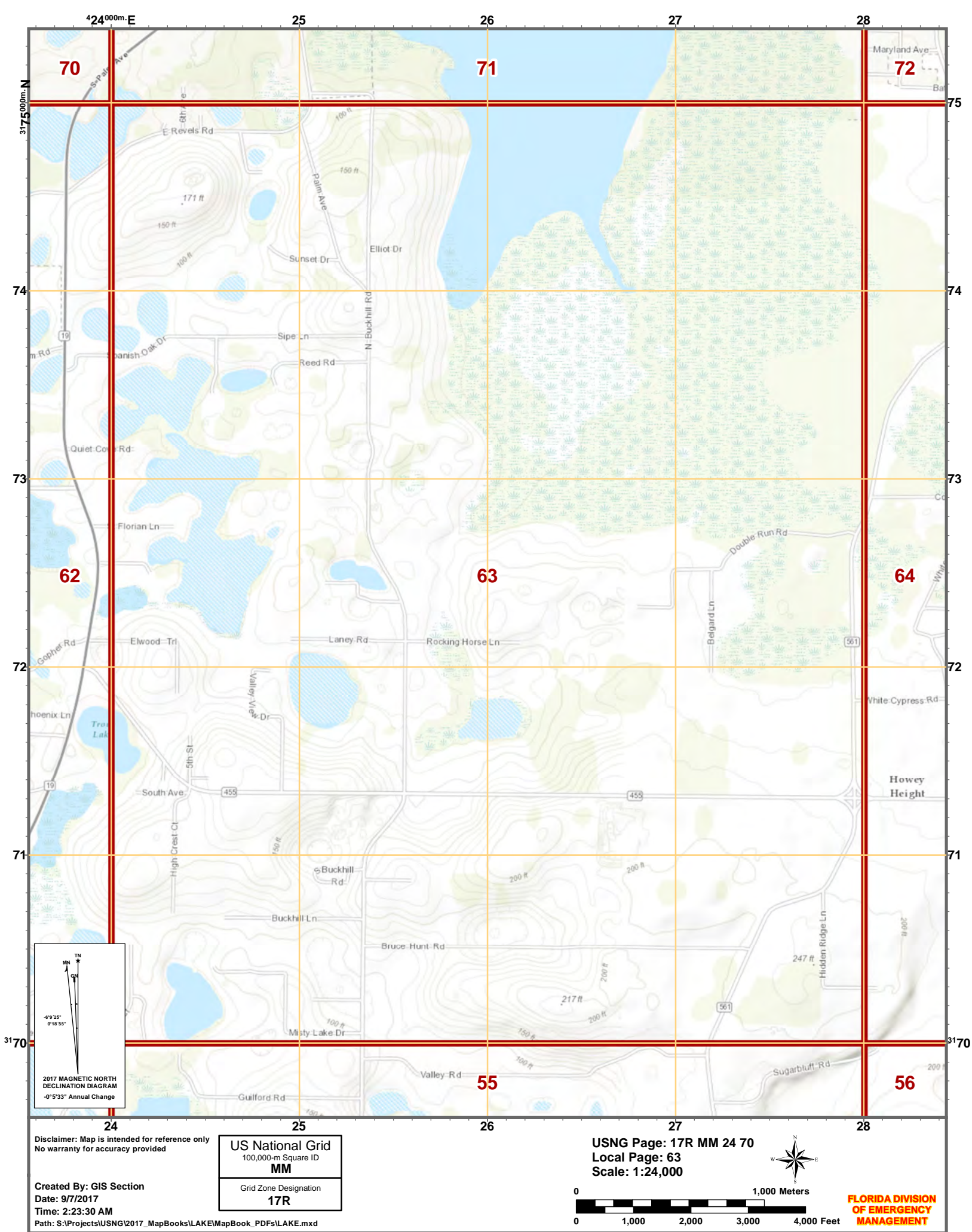


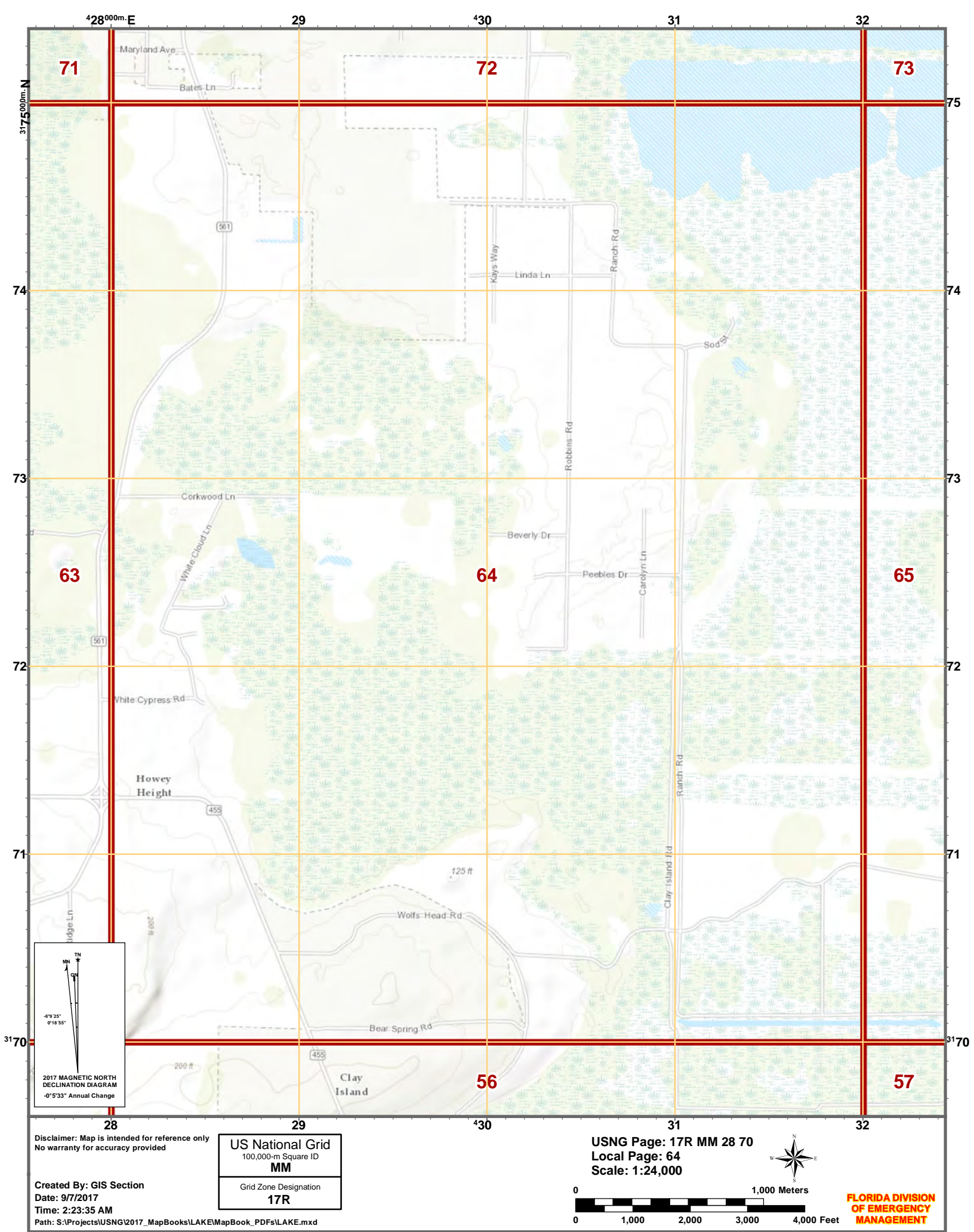
**FLORIDA DIVISION
OF EMERGENCY
MANAGEMENT**

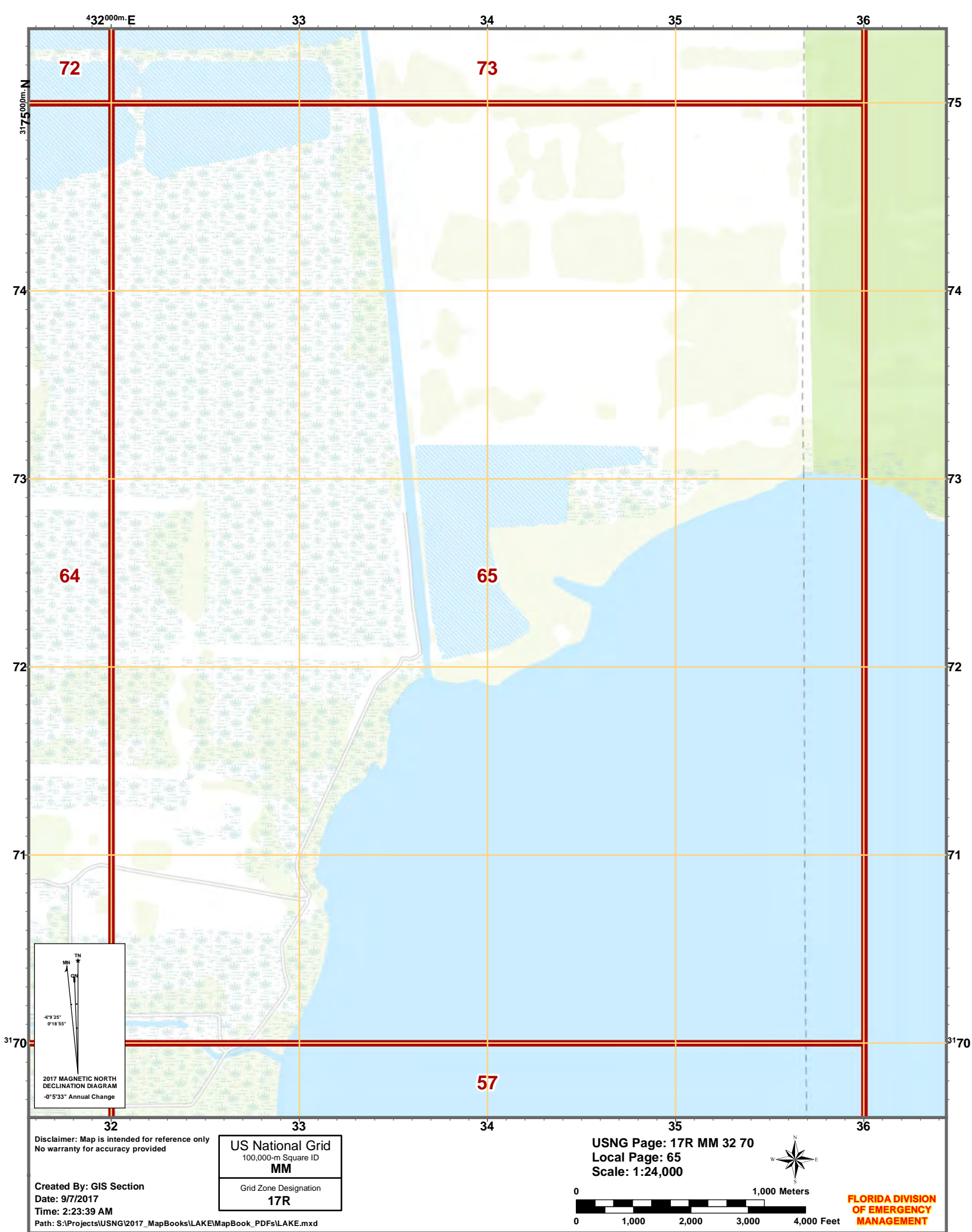


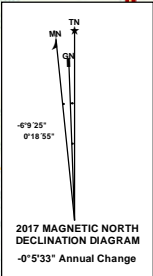
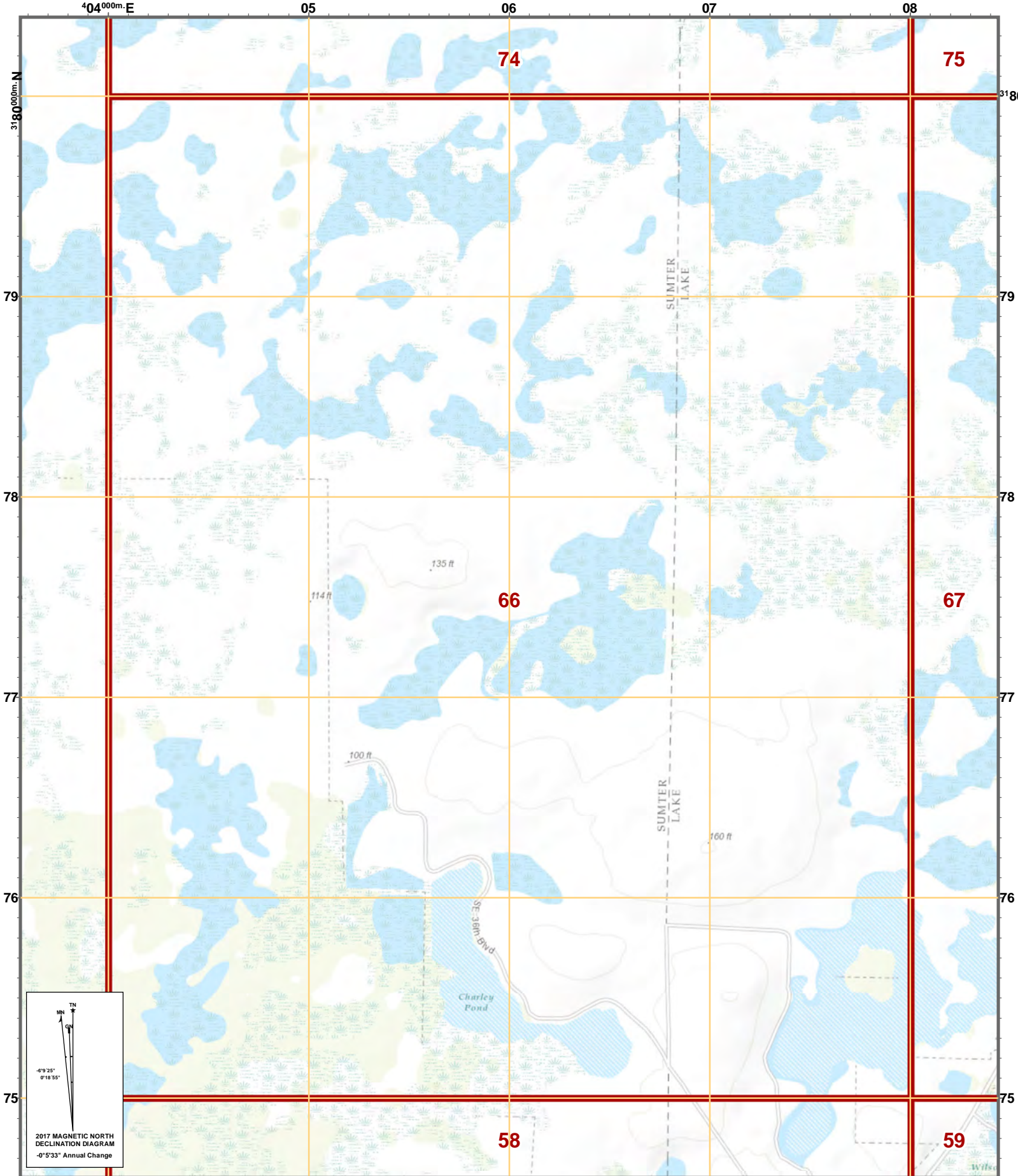










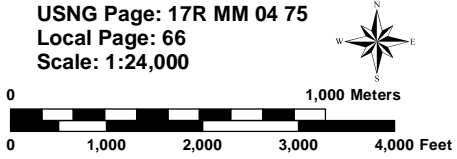


Disclaimer: Map is intended for reference only
No warranty for accuracy provided

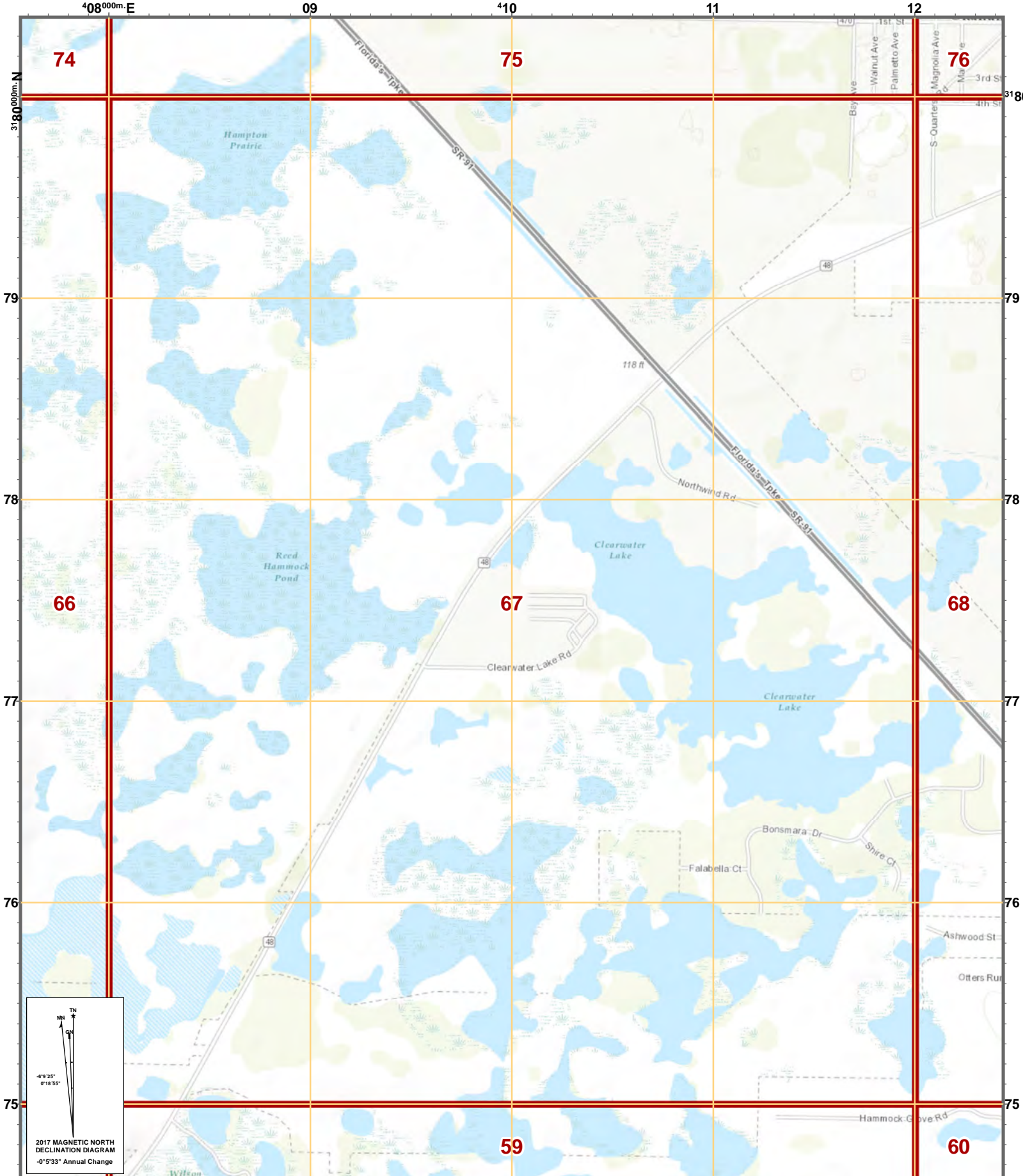
Created By: GIS Section
Date: 9/7/2017
Time: 2:23:43 AM
Path: S:\Projects\USNG\2017_MapBooks\LAKE\MapBook_PDFs\LAKE.mxd

US National Grid 100,000-m Square ID MM
Grid Zone Designation 17R

USNG Page: 17R MM 04 75
Local Page: 66
Scale: 1:24,000



**FLORIDA DIVISION
OF EMERGENCY
MANAGEMENT**

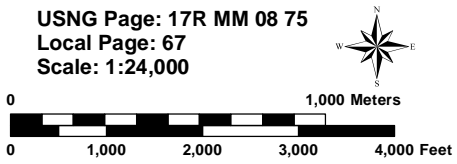


Disclaimer: Map is intended for reference only
No warranty for accuracy provided

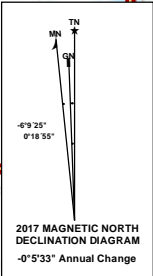
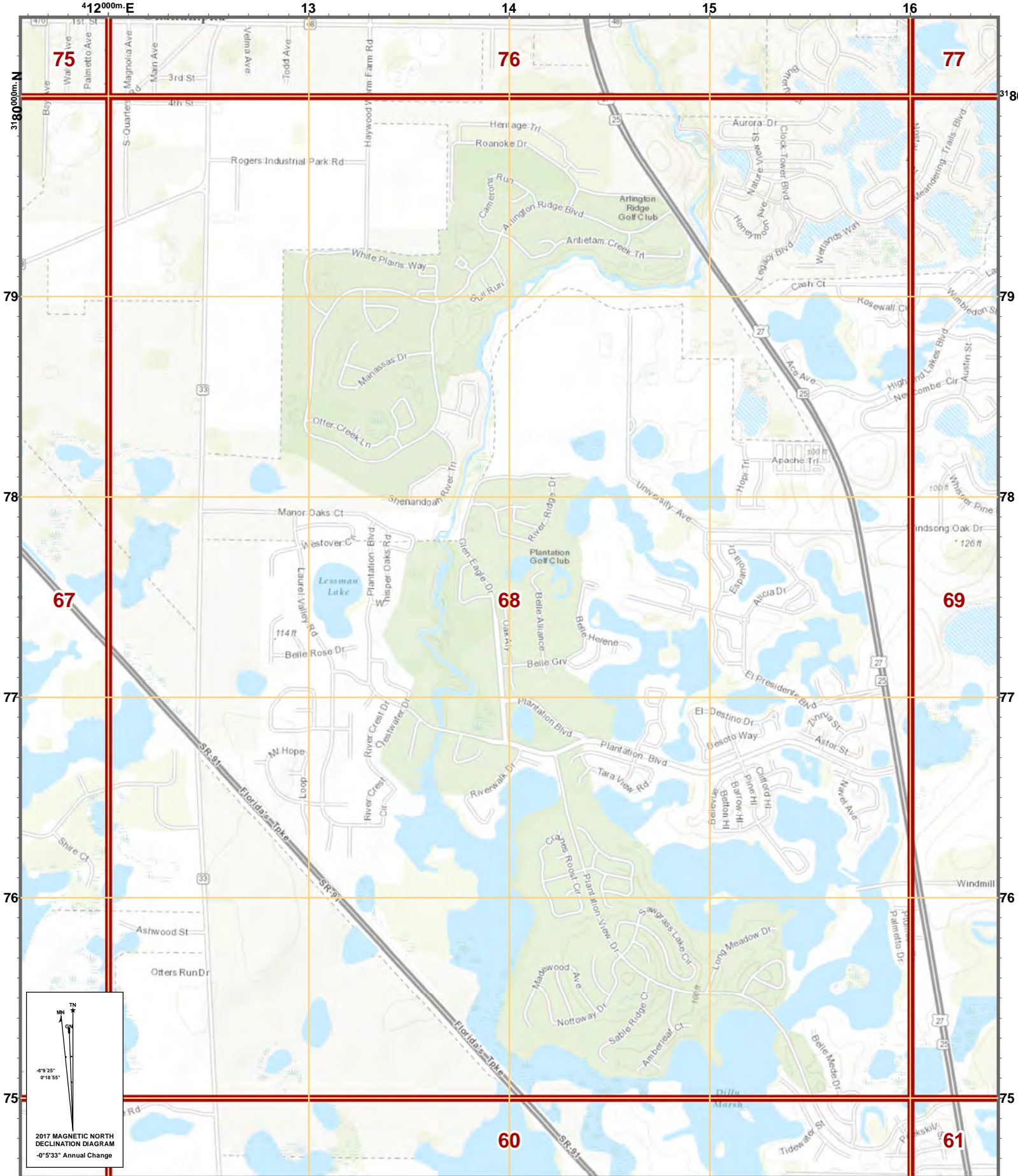
Created By: GIS Section
Date: 9/7/2017
Time: 2:23:48 AM
Path: S:\Projects\USNG\2017_MapBooks\LAKE\MapBook_PDFs\LAKE.mxd

US National Grid 100,000-m Square ID MM
Grid Zone Designation 17R

USNG Page: 17R MM 08 75
Local Page: 67
Scale: 1:24,000



**FLORIDA DIVISION
OF EMERGENCY
MANAGEMENT**

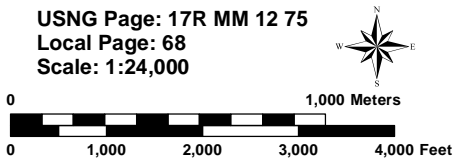


Disclaimer: Map is intended for reference only
No warranty for accuracy provided

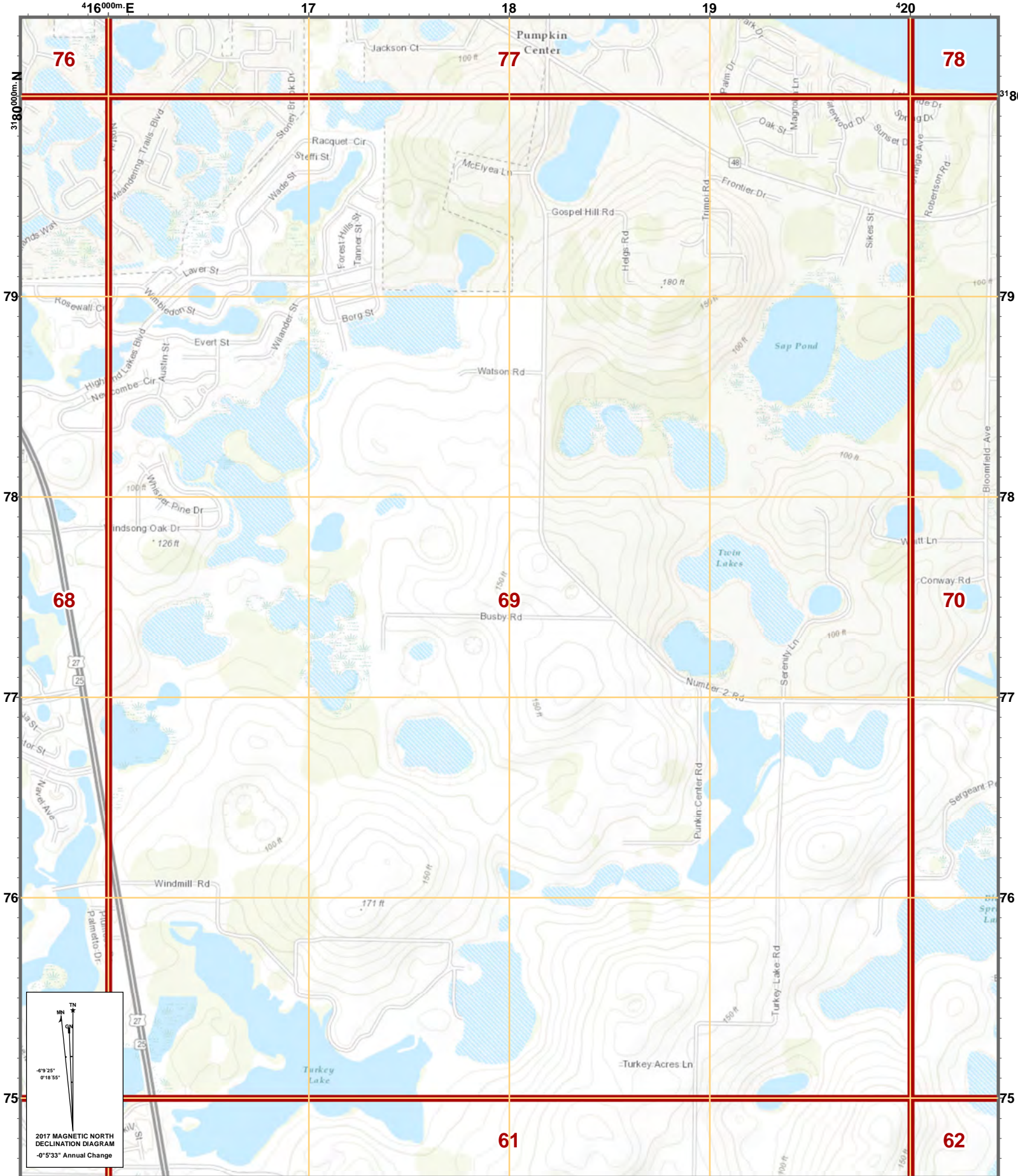
US National Grid	
100,000-m Square ID	
MM	
Grid Zone Designation	
17R	

Created By: GIS Section
Date: 9/7/2017
Time: 2:23:53 AM
Path: S:\Projects\USNG\2017_MapBooks\LAKE\MapBook_PDFs\LAKE.mxd

USNG Page: 17R MM 12 75
Local Page: 68
Scale: 1:24,000



FLORIDA DIVISION
OF EMERGENCY
MANAGEMENT



Disclaimer: Map is intended for reference only
No warranty for accuracy provided

Created By: GIS Section
Date: 9/7/2017
Time: 2:23:58 AM

Path: S:\Projects\USNG\2017_MapBooks\LAKE\MapBook_PDFs\LAKE.mxd

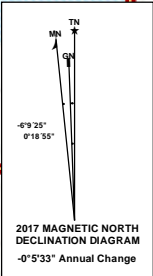
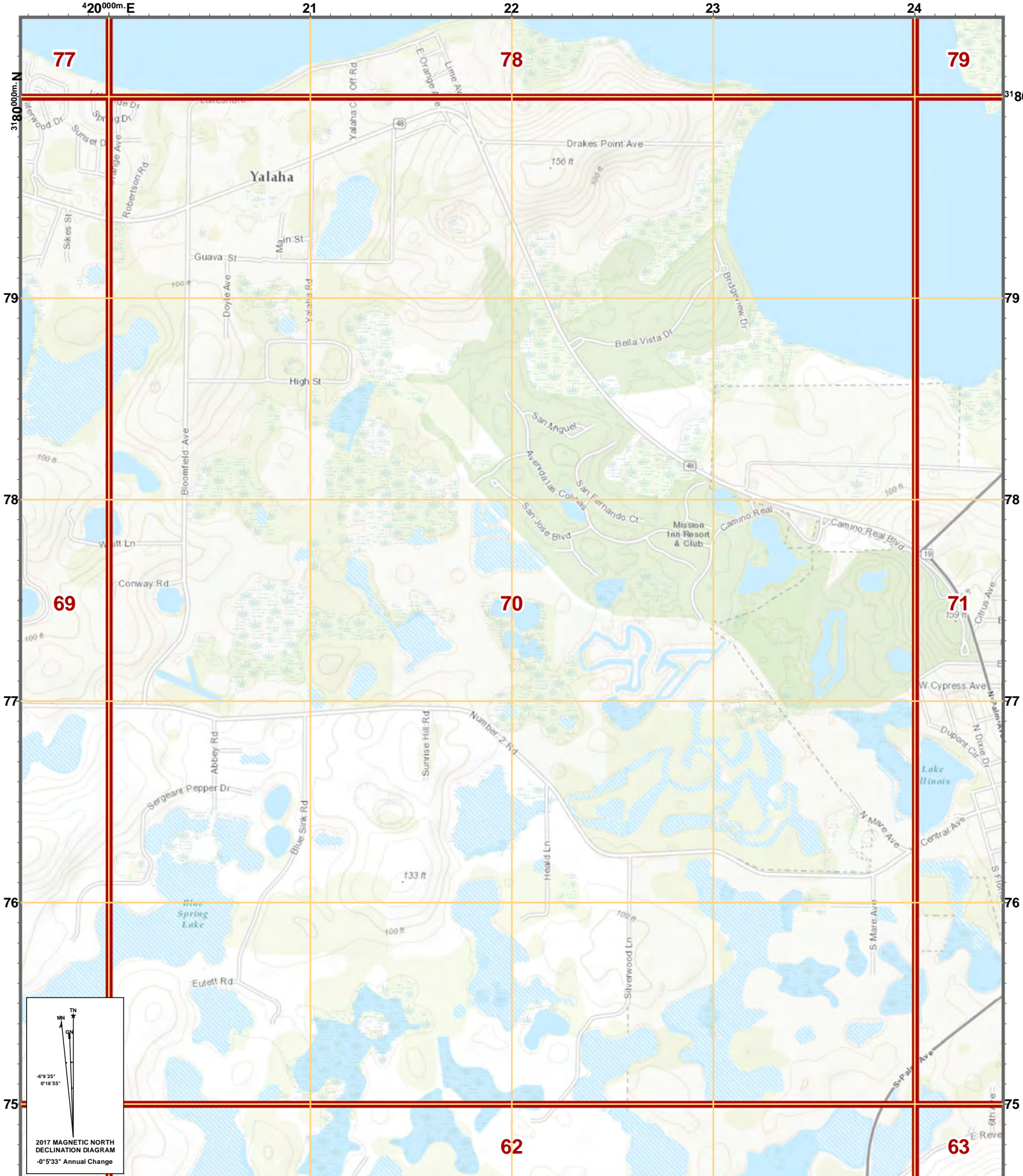
US National Grid
100,000-m Square ID
MM

Grid Zone Designation
17R

USNG Page: 17R MM 16 75
Local Page: 69
Scale: 1:24,000



**FLORIDA DIVISION
OF EMERGENCY
MANAGEMENT**

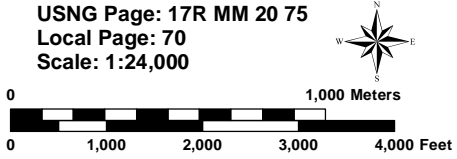


Disclaimer: Map is intended for reference only
No warranty for accuracy provided

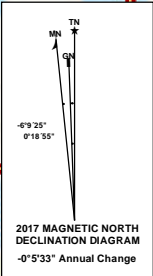
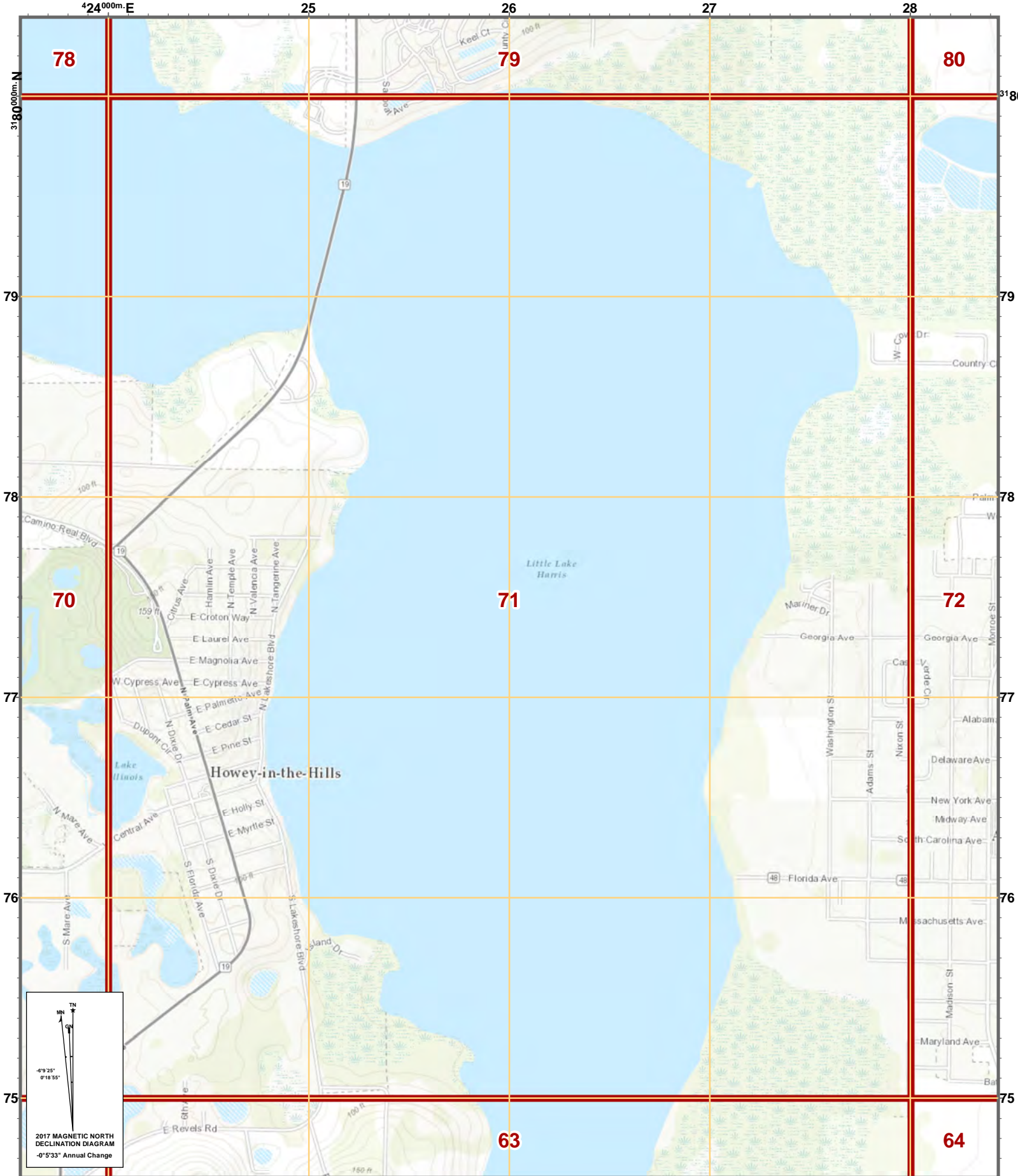
US National Grid
100,000-m Square ID
MM
Grid Zone Designation
17R

Created By: GIS Section
Date: 9/7/2017
Time: 2:24:02 AM
Path: S:\Projects\USNG\2017_MapBooks\LAKE\MapBook_PDFs\LAKE.mxd

USNG Page: 17R MM 20 75
Local Page: 70
Scale: 1:24,000



**FLORIDA DIVISION
OF EMERGENCY
MANAGEMENT**

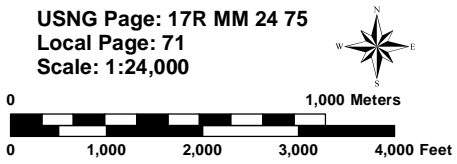


Disclaimer: Map is intended for reference only
No warranty for accuracy provided

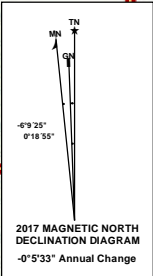
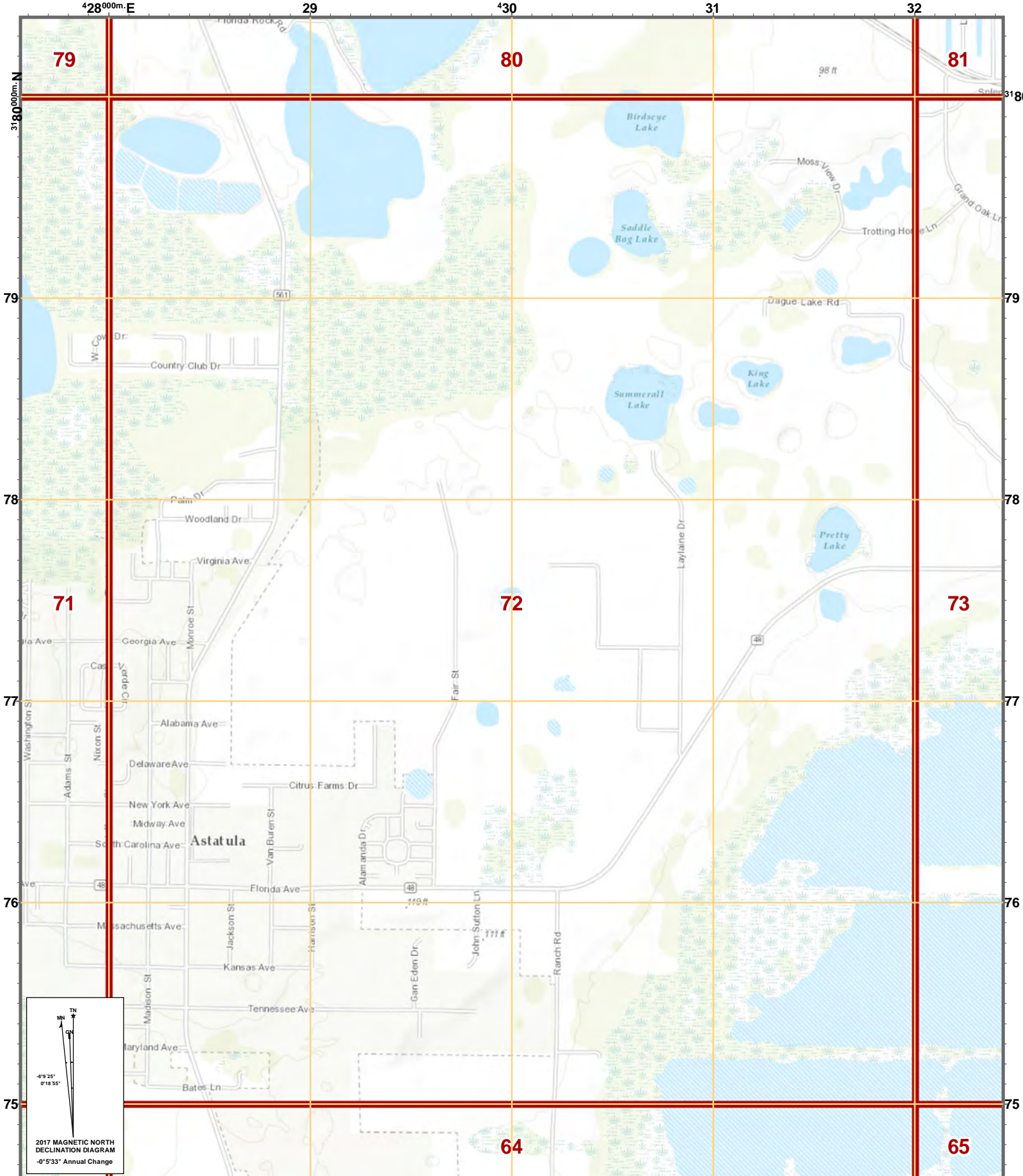
Created By: GIS Section
Date: 9/7/2017
Time: 2:24:07 AM
Path: S:\Projects\USNG\2017_MapBooks\LAKE\MapBook_PDFs\LAKE.mxd

US National Grid
100,000-m Square ID
MM
Grid Zone Designation
17R

USNG Page: 17R MM 24 75
Local Page: 71
Scale: 1:24,000



**FLORIDA DIVISION
OF EMERGENCY
MANAGEMENT**

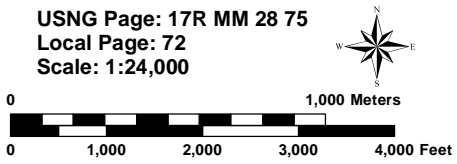


Disclaimer: Map is intended for reference only
No warranty for accuracy provided

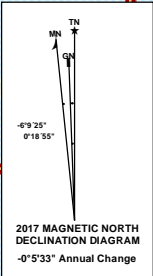
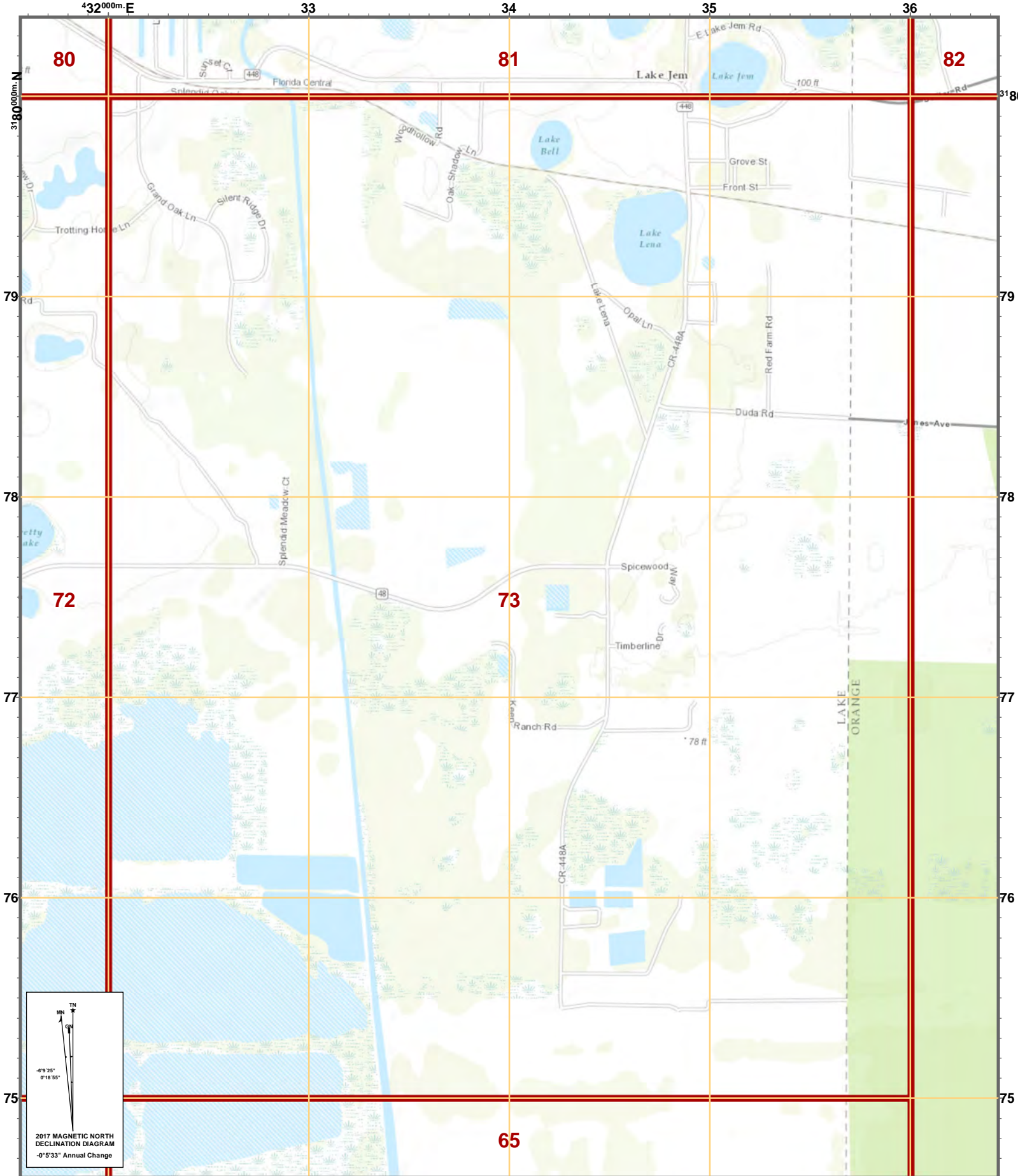
Created By: GIS Section
Date: 9/7/2017
Time: 2:24:12 AM
Path: S:\Projects\USNG\2017_MapBooks\LAKE\MapBook_PDFs\LAKE.mxd

US National Grid 100,000-m Square ID MM
Grid Zone Designation 17R

USNG Page: 17R MM 28 75
Local Page: 72
Scale: 1:24,000



**FLORIDA DIVISION
OF EMERGENCY
MANAGEMENT**

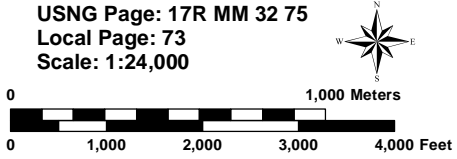


Disclaimer: Map is intended for reference only
No warranty for accuracy provided

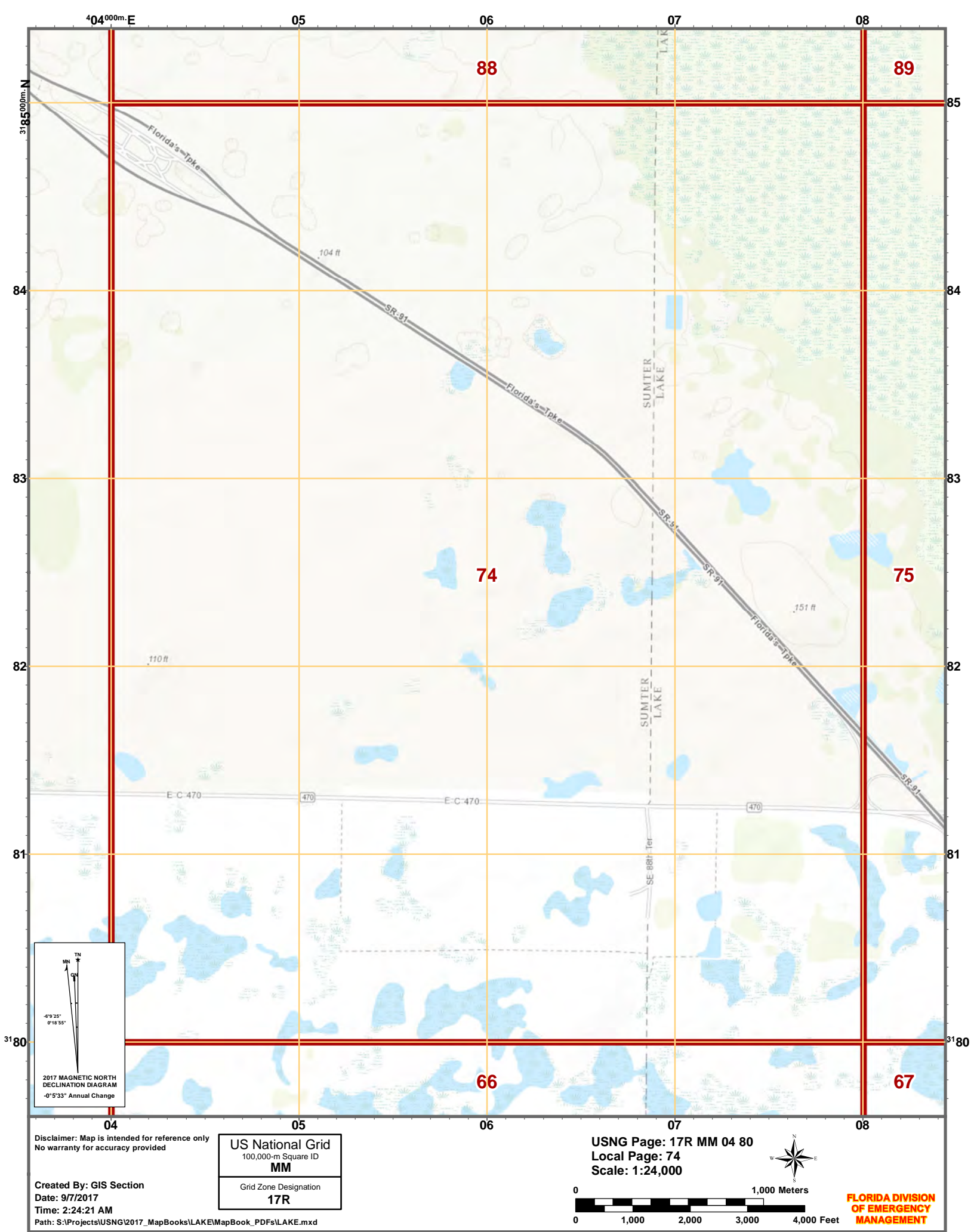
Created By: GIS Section
Date: 9/7/2017
Time: 2:24:16 AM
Path: S:\Projects\USNG\2017_MapBooks\LAKE\MapBook_PDFs\LAKE.mxd

US National Grid 100,000-m Square ID MM
Grid Zone Designation 17R

USNG Page: 17R MM 32 75
Local Page: 73
Scale: 1:24,000



**FLORIDA DIVISION
OF EMERGENCY
MANAGEMENT**



Disclaimer: Map is intended for reference only
No warranty for accuracy provided

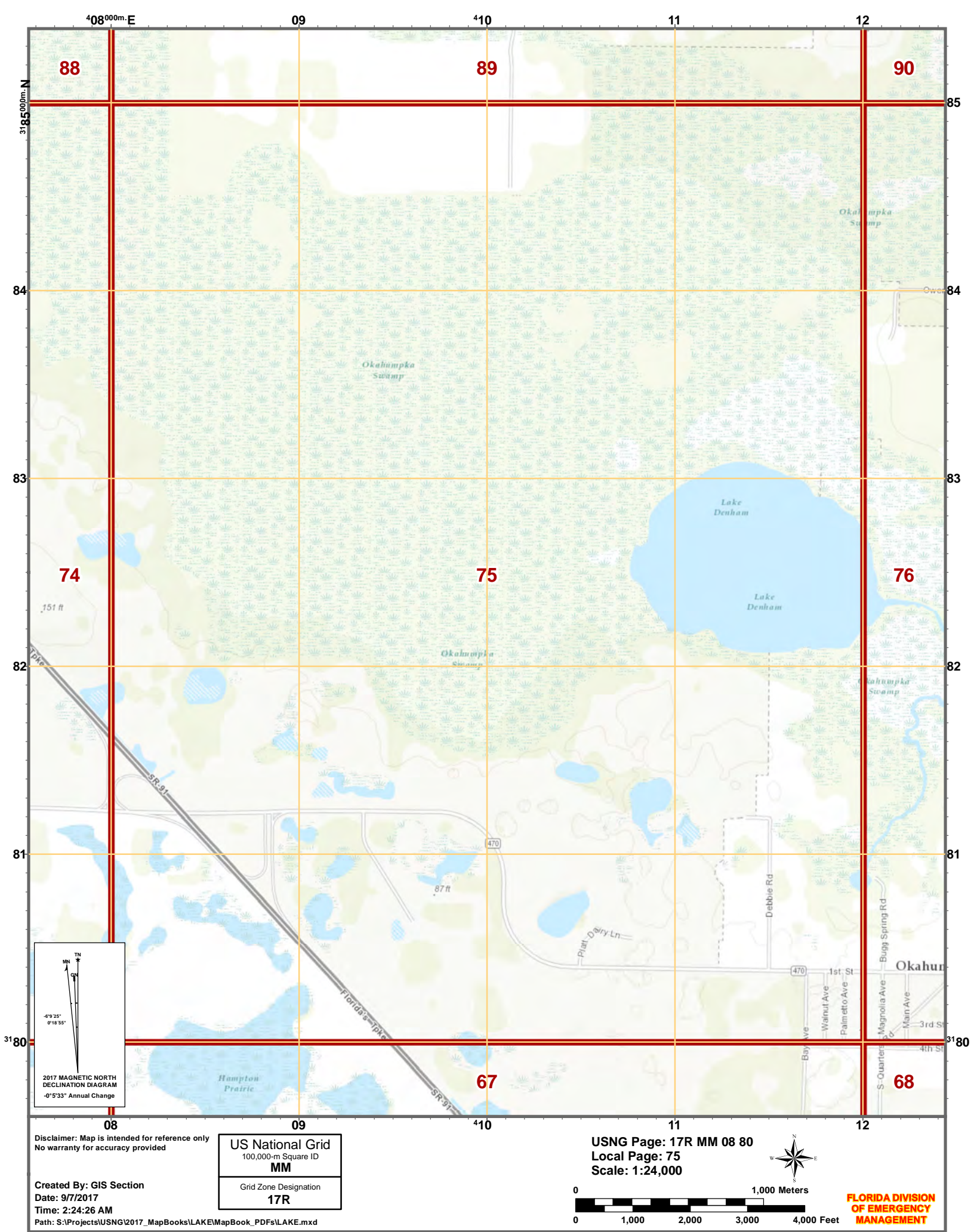
Created By: GIS Section
Date: 9/7/2017
Time: 2:24:21 AM

Path: S:\Projects\USNG\2017_MapBooks\LAKE\MapBook_PDFs\LAKE.mxd

US National Grid
100,000-m Square ID
MM

Grid Zone Designation
17R





88

89

90

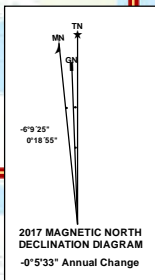
74

75

76

67

68




Disclaimer: Map is intended for reference only
No warranty for accuracy provided

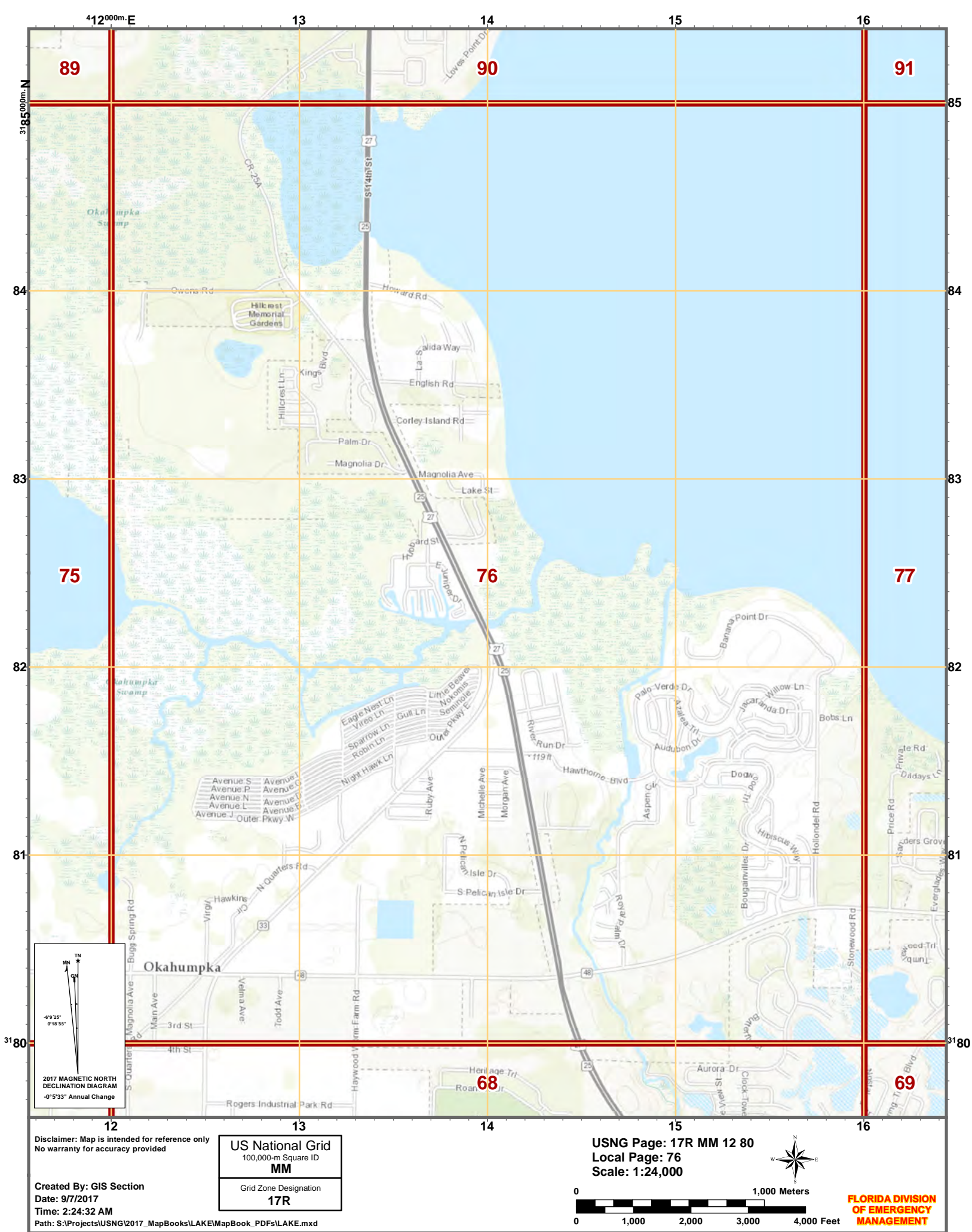
Created By: GIS Section
Date: 9/7/2017
Time: 2:24:26 AM
Path: S:\Projects\USNG\2017_MapBooks\LAKE\MapBook_PDFs\LAKE.mxd

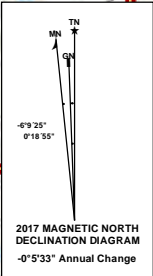
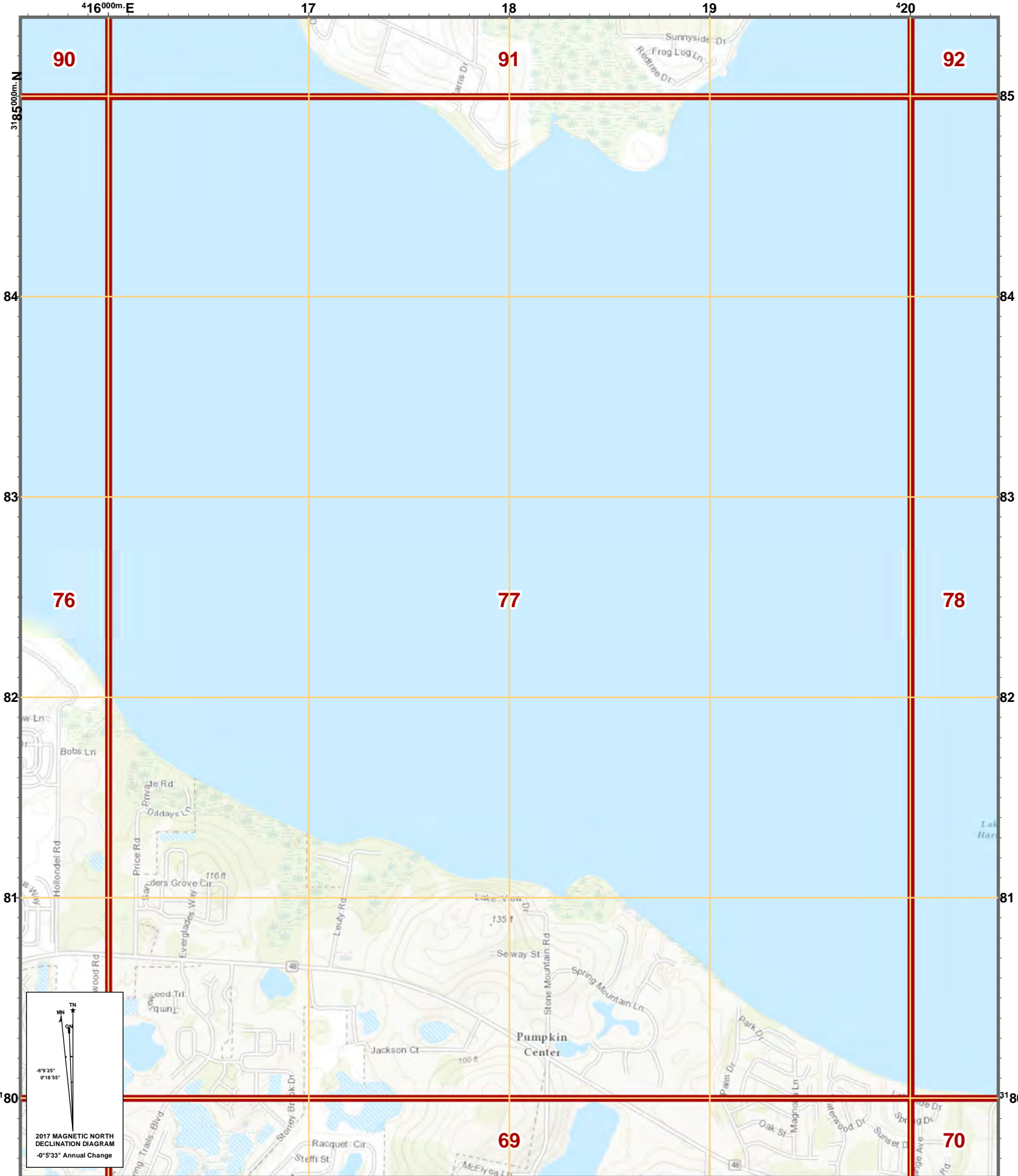
US National Grid 100,000-m Square ID MM
Grid Zone Designation 17R

USNG Page: 17R MM 08 80
Local Page: 75
Scale: 1:24,000



FLORIDA DIVISION
OF EMERGENCY
MANAGEMENT



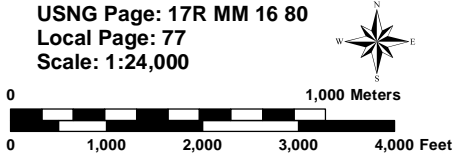


Disclaimer: Map is intended for reference only
No warranty for accuracy provided

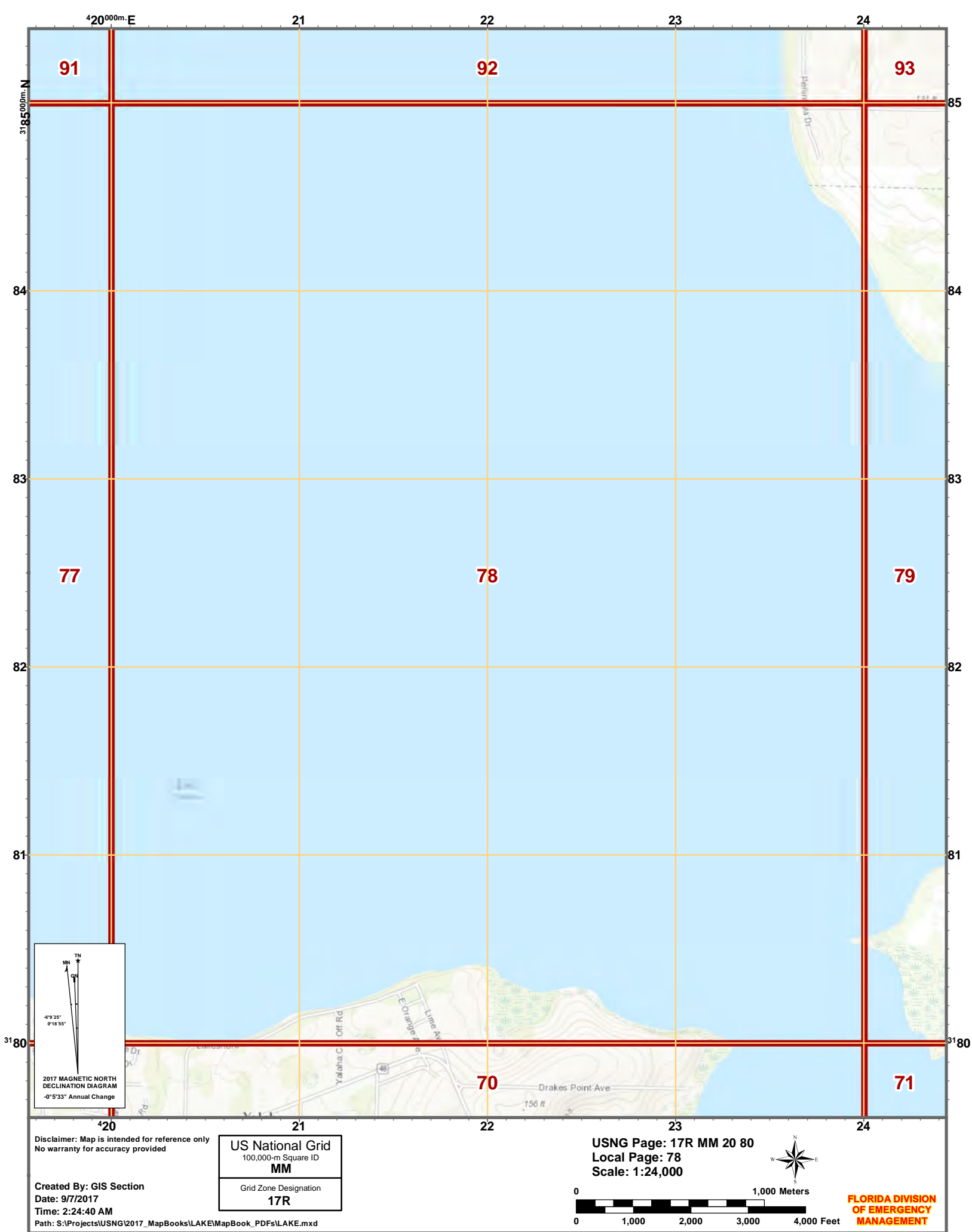
Created By: GIS Section
Date: 9/7/2017
Time: 2:24:36 AM
Path: S:\Projects\USNG\2017_MapBooks\LAKE\MapBook_PDFs\LAKE.mxd

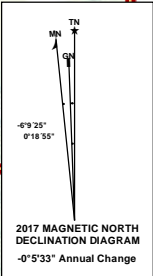
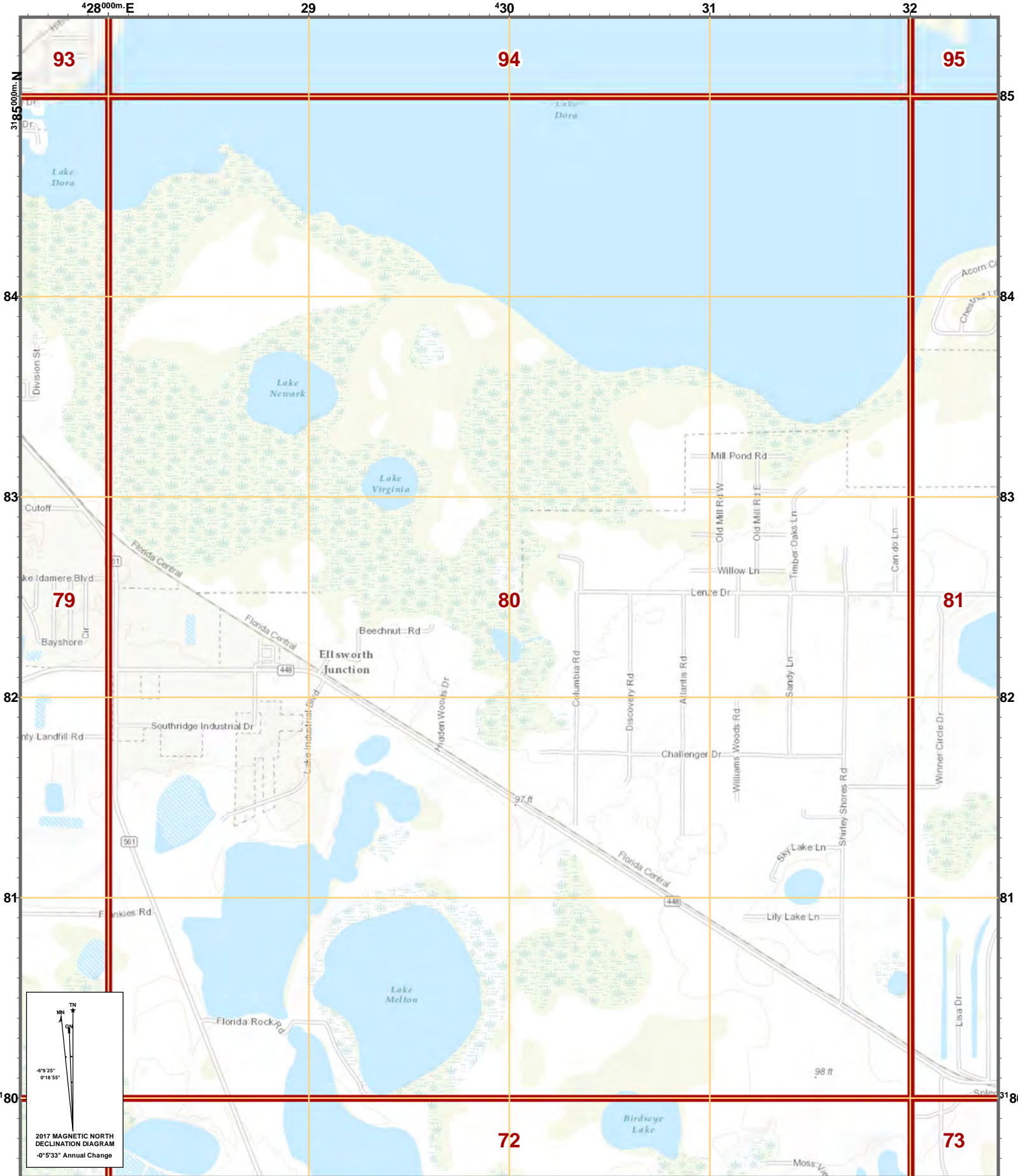
US National Grid
100,000-m Square ID
MM
Grid Zone Designation
17R

USNG Page: 17R MM 16 80
Local Page: 77
Scale: 1:24,000



**FLORIDA DIVISION
OF EMERGENCY
MANAGEMENT**



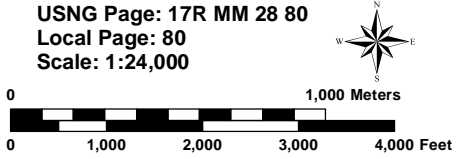


Disclaimer: Map is intended for reference only
No warranty for accuracy provided

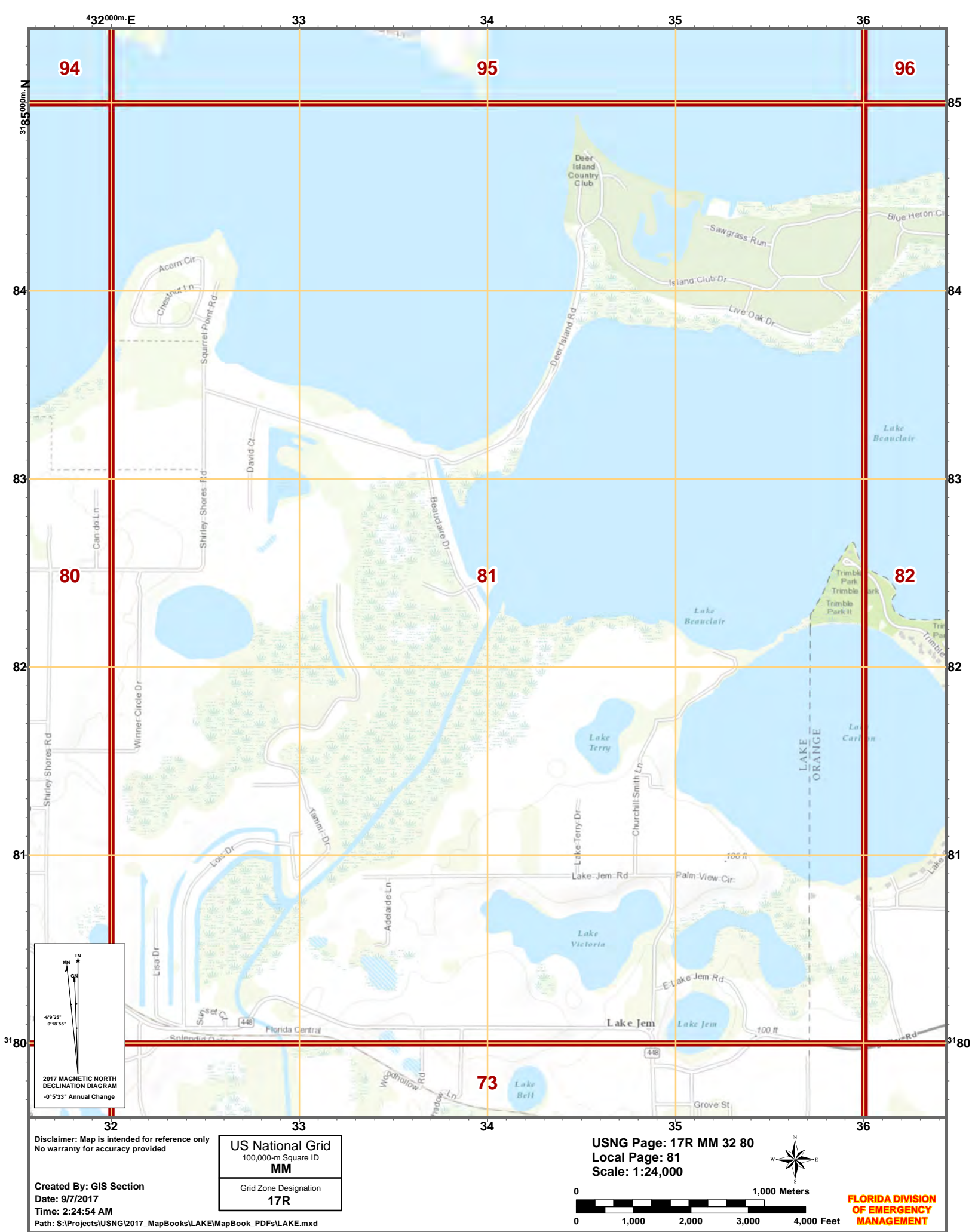
Created By: GIS Section
Date: 9/7/2017
Time: 2:24:50 AM
Path: S:\Projects\USNG\2017_MapBooks\LAKE\MapBook_PDFs\LAKE.mxd

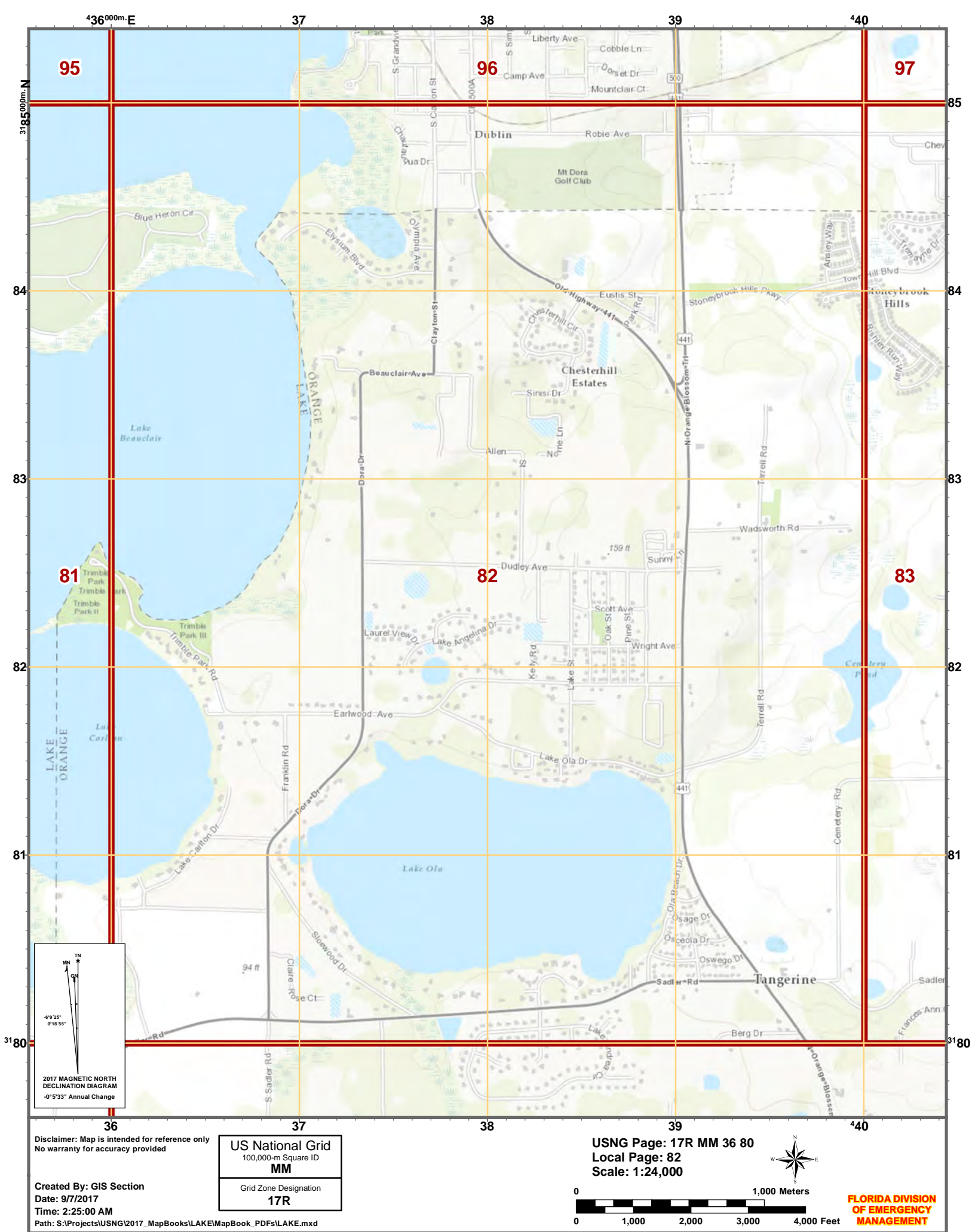
US National Grid	
100,000-m Square ID	
MM	
Grid Zone Designation	
17R	

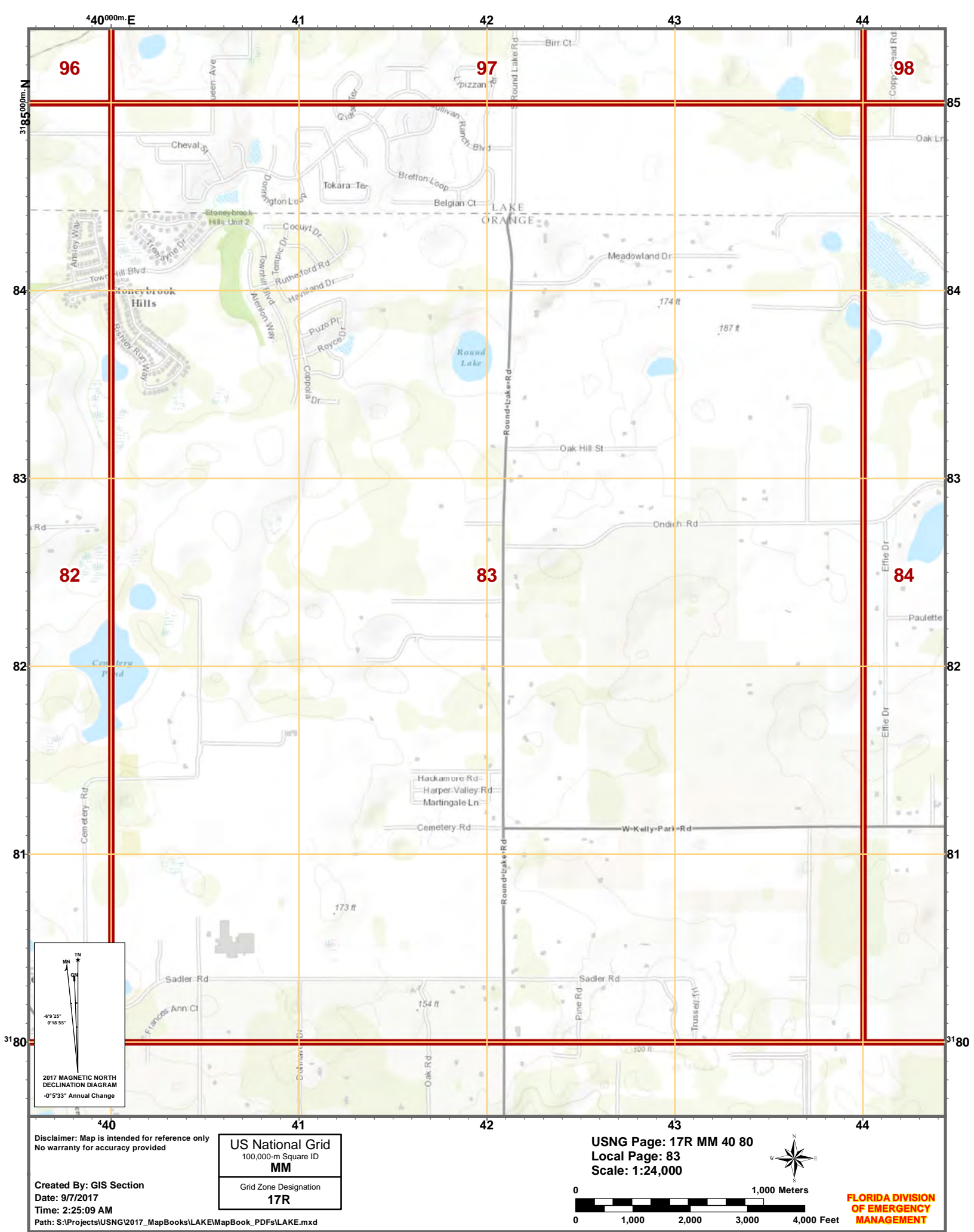
USNG Page: 17R MM 28 80
Local Page: 80
Scale: 1:24,000

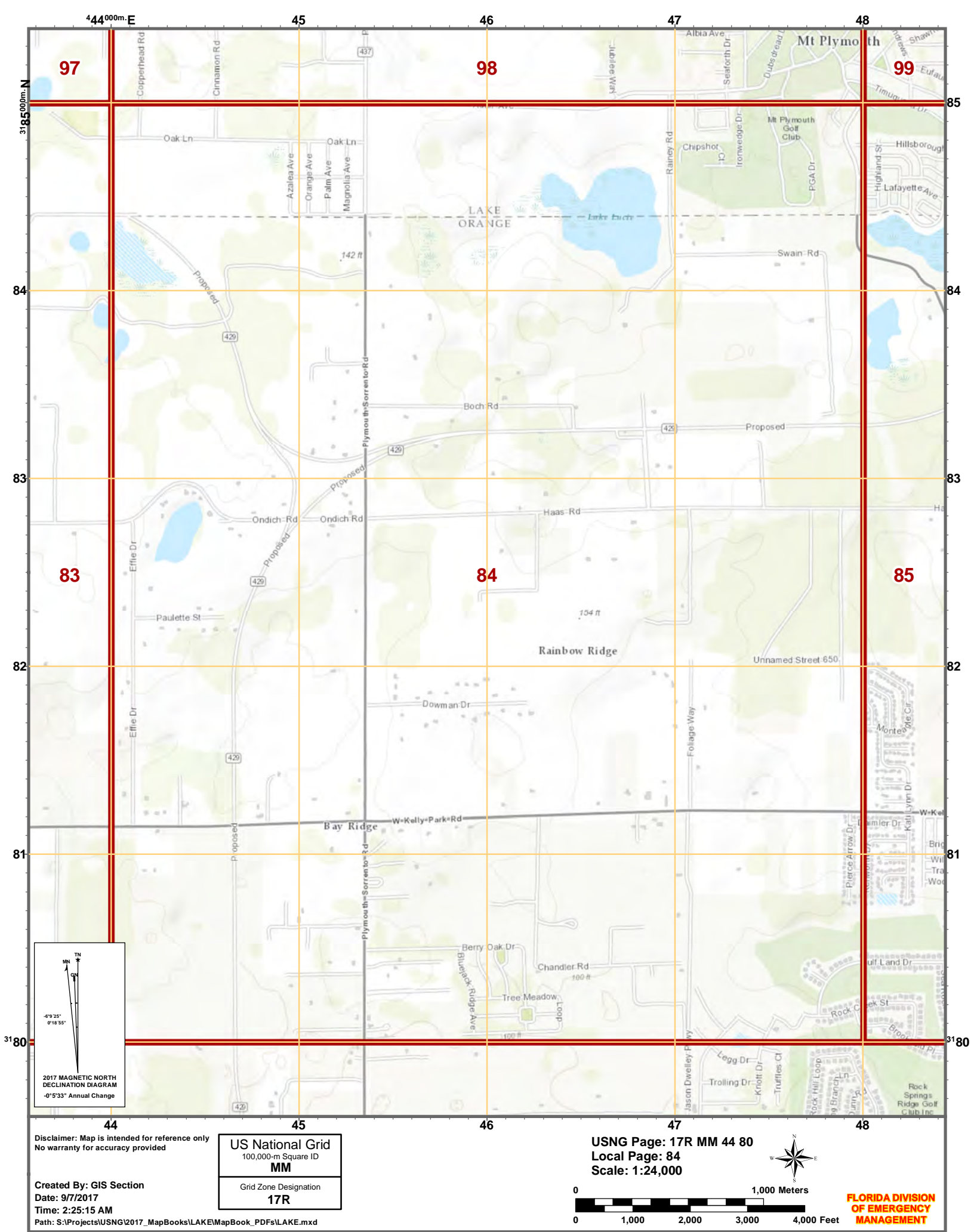


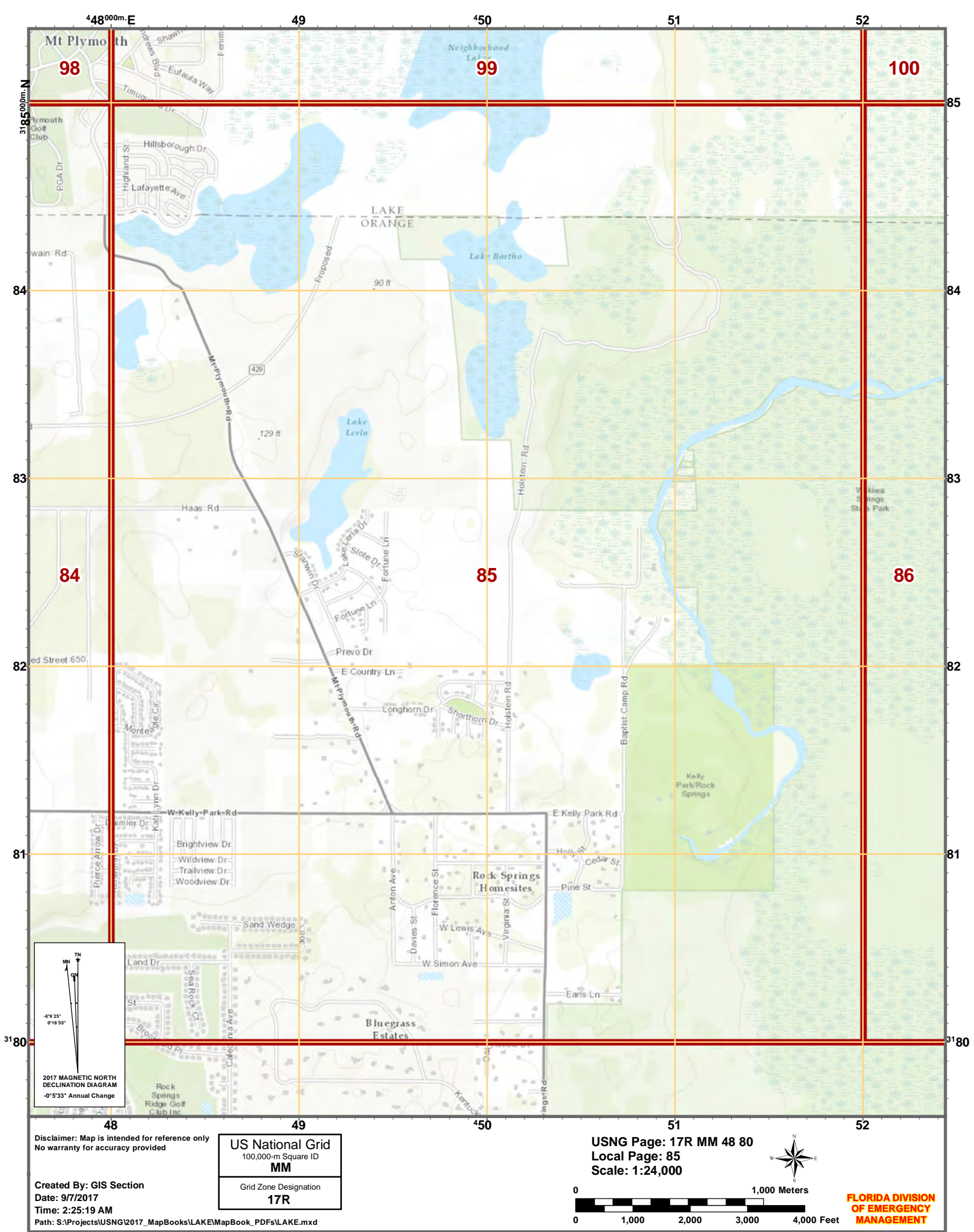
FLORIDA DIVISION
OF EMERGENCY
MANAGEMENT









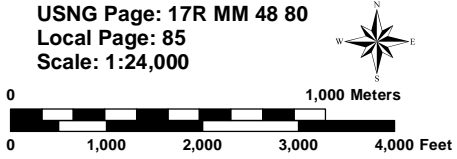


Disclaimer: Map is intended for reference only
No warranty for accuracy provided

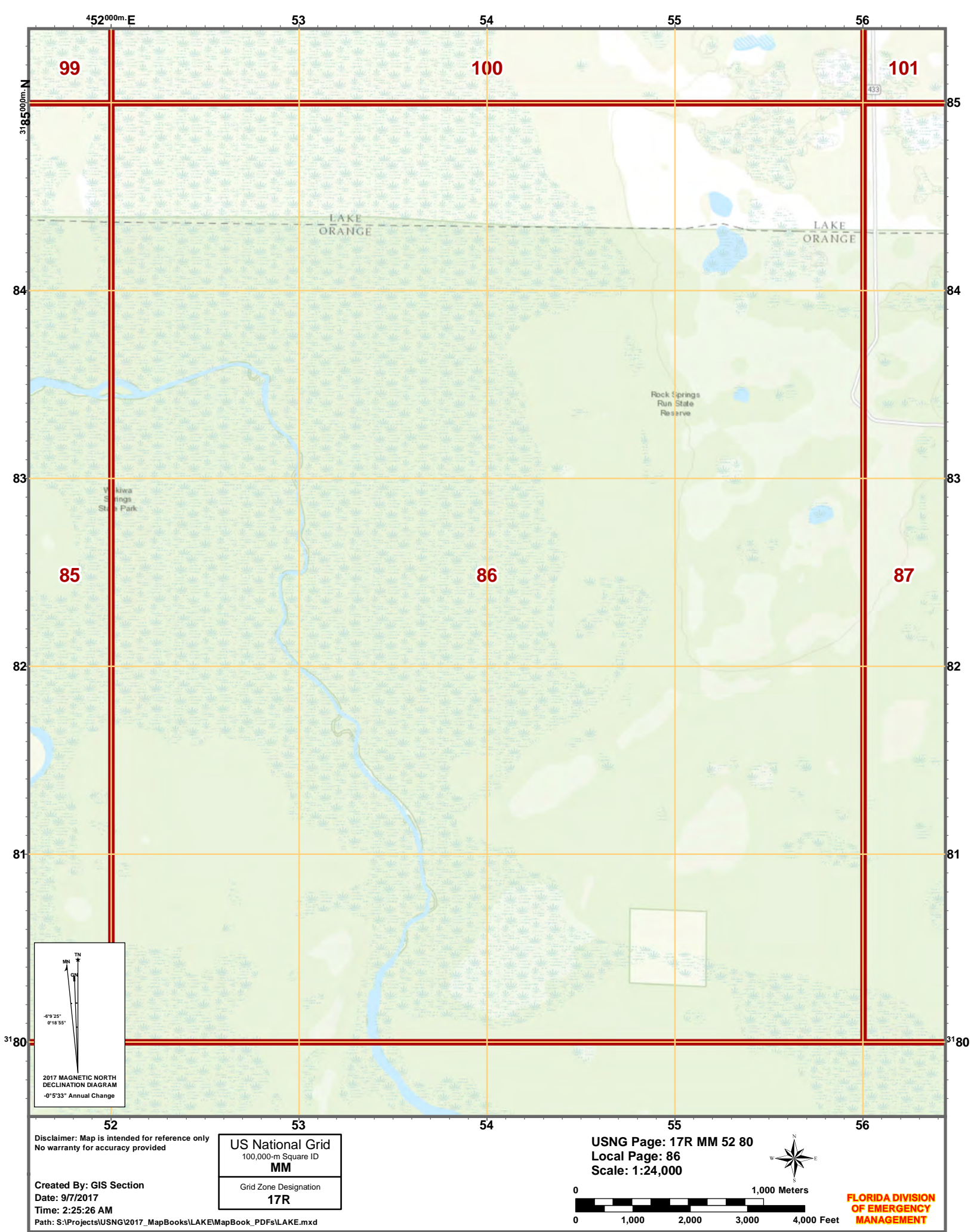
Created By: GIS Section
Date: 9/7/2017
Time: 2:25:19 AM
Path: S:\Projects\USNG\2017_MapBooks\LAKE\MapBook_PDFs\LAKE.mxd

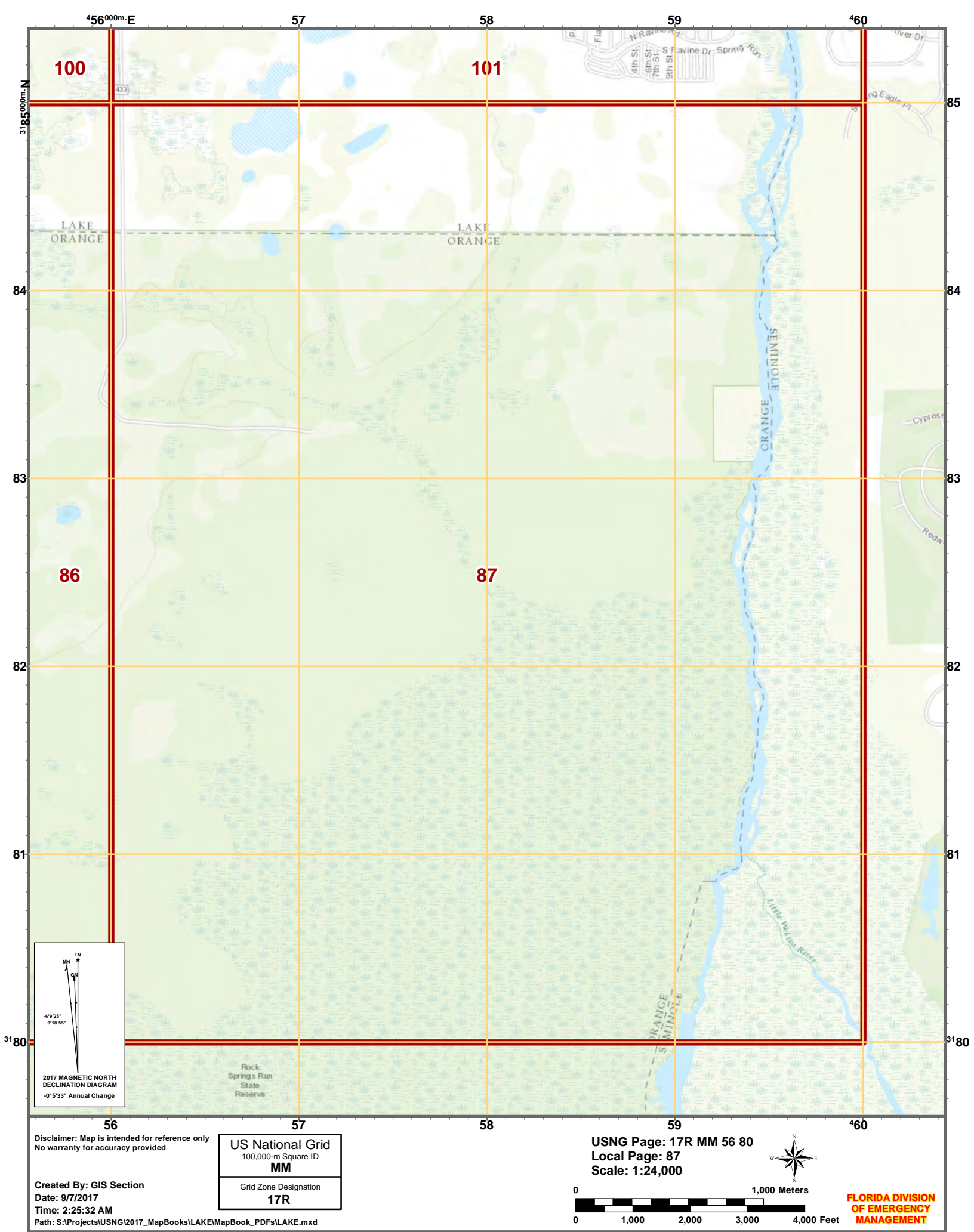
US National Grid
100,000-m Square ID
MM
Grid Zone Designation
17R

USNG Page: 17R MM 48 80
Local Page: 85
Scale: 1:24,000



**FLORIDA DIVISION
OF EMERGENCY
MANAGEMENT**



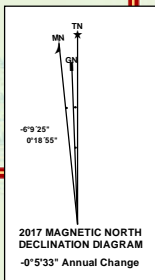


100

101

86

87

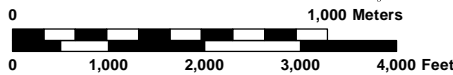


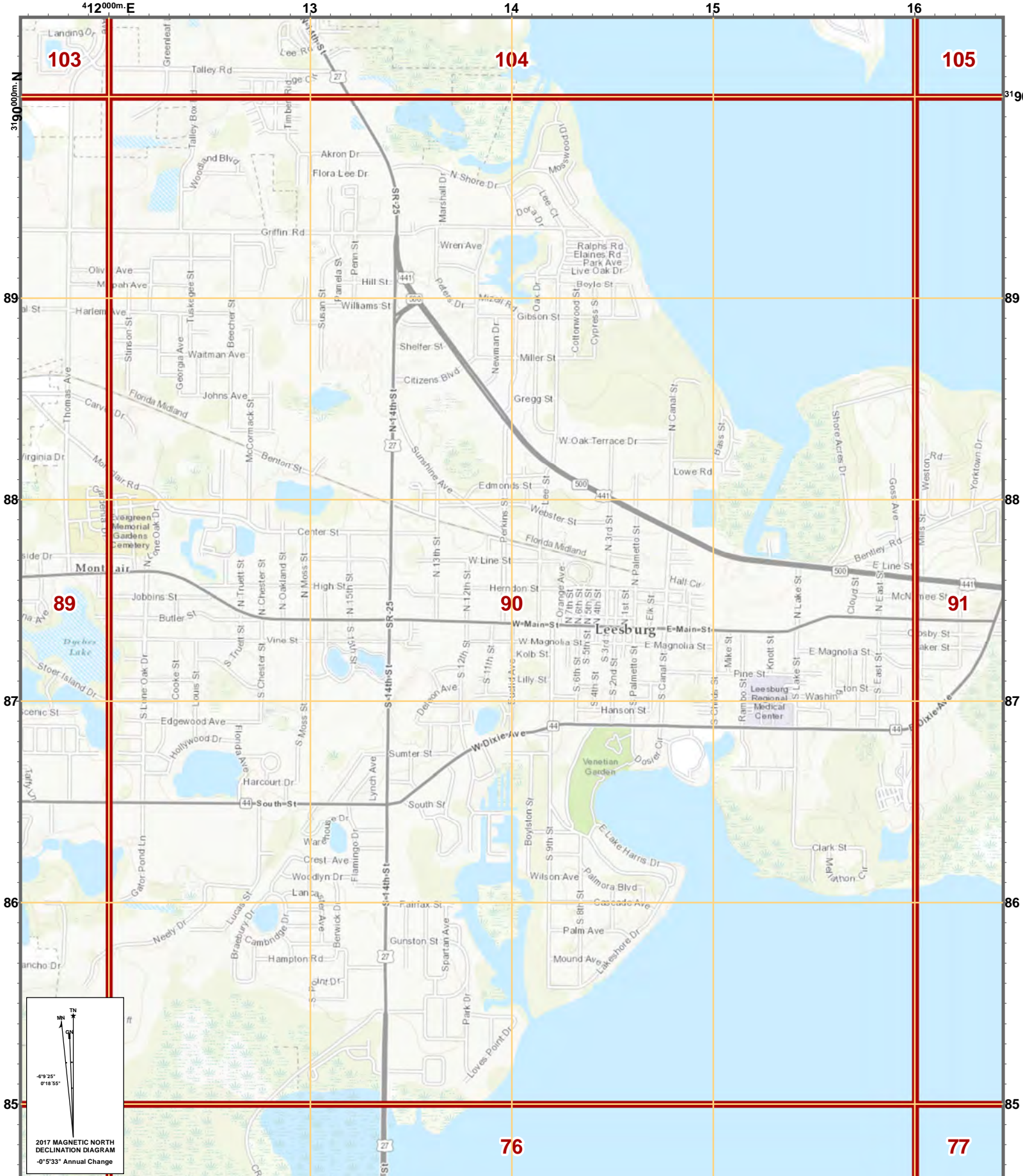
Disclaimer: Map is intended for reference only
No warranty for accuracy provided

US National Grid
100,000-m Square ID
MM

Grid Zone Designation
17R

Created By: GIS Section
Date: 9/7/2017
Time: 2:25:32 AM
Path: S:\Projects\USNG\2017_MapBooks\LAKE\MapBook_PDFs\LAKE.mxd





Disclaimer: Map is intended for reference only
No warranty for accuracy provided

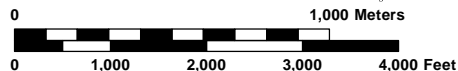
Created By: GIS Section
Date: 9/7/2017
Time: 2:25:47 AM

Path: S:\Projects\USNG\2017_MapBooks\LAKEMapBook_PDFs\LAKE.mxd

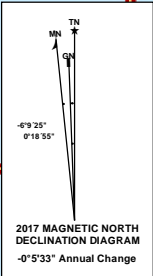
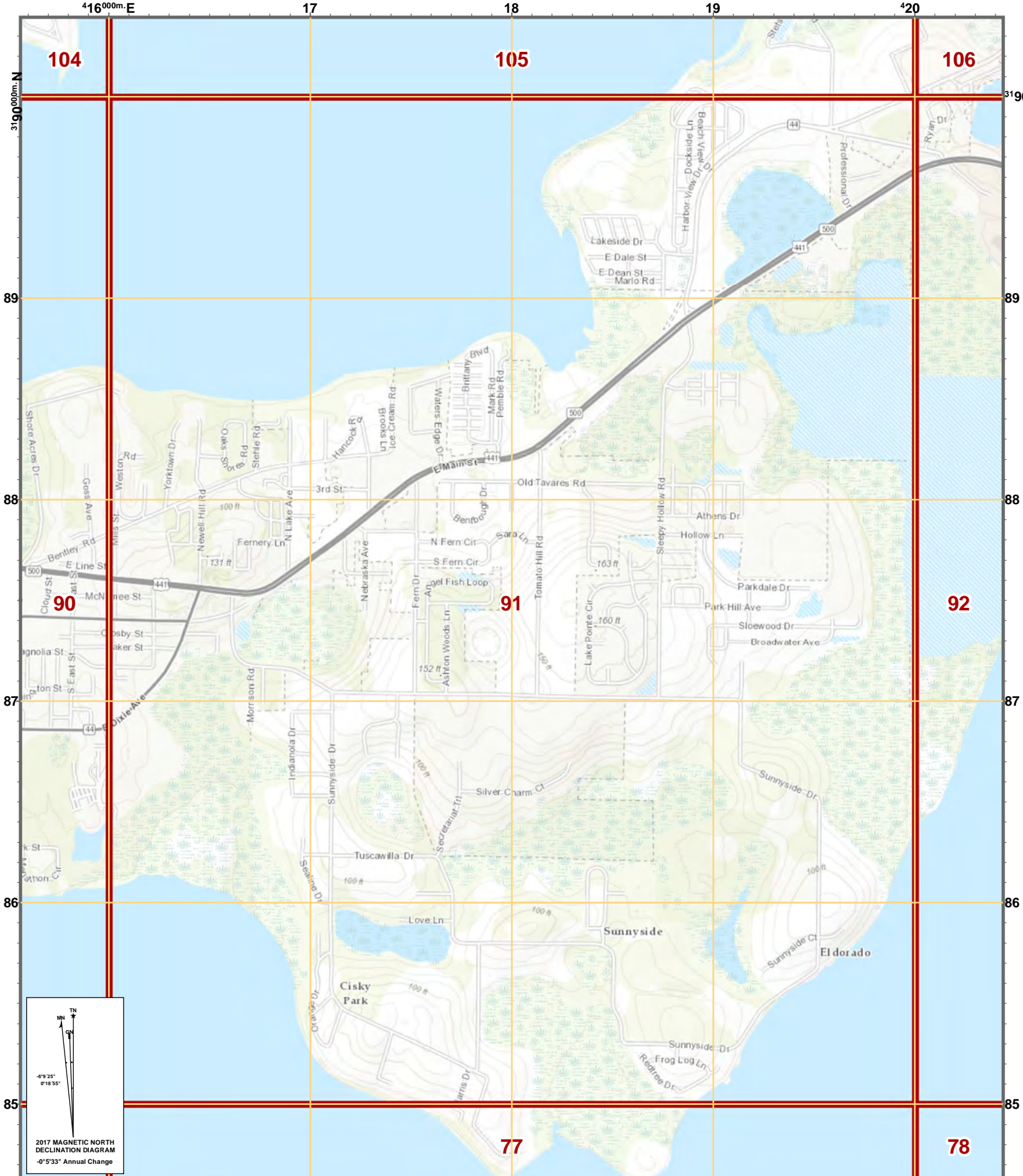
US National Grid
100,000-m Square ID
MM

Grid Zone Designation
17R

USNG Page: 17R MM 12 85
Local Page: 90
Scale: 1:24,000



**FLORIDA DIVISION
OF EMERGENCY
MANAGEMENT**

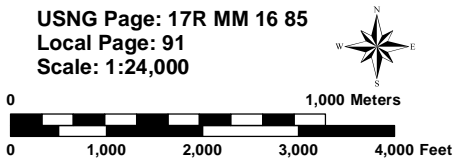


Disclaimer: Map is intended for reference only
No warranty for accuracy provided

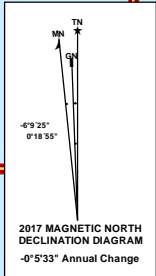
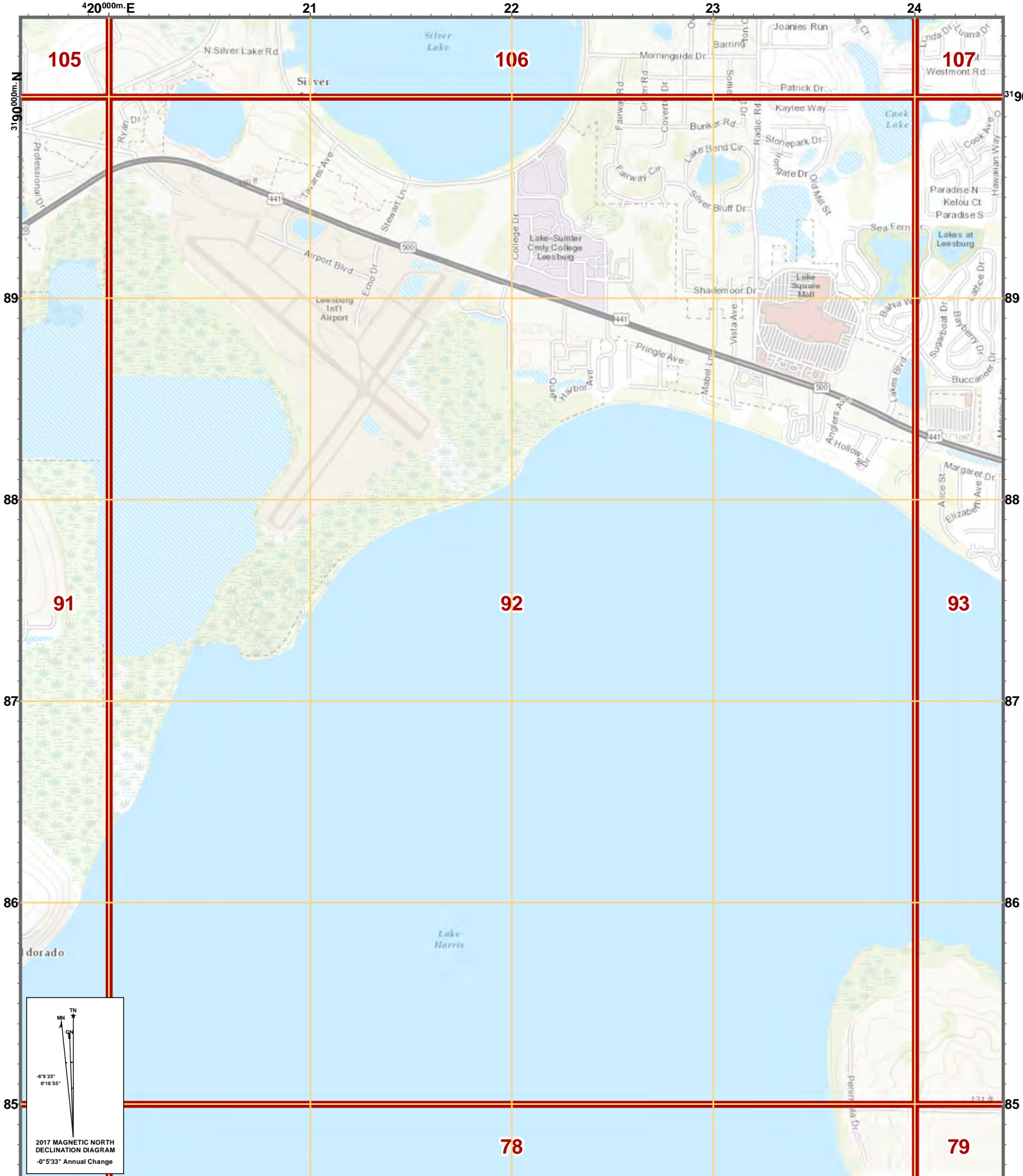
Created By: GIS Section
Date: 9/7/2017
Time: 2:25:51 AM
Path: S:\Projects\USNG\2017_MapBooks\LAKE\MapBook_PDFs\LAKE.mxd

US National Grid
100,000-m Square ID
MM
Grid Zone Designation
17R

USNG Page: 17R MM 16 85
Local Page: 91
Scale: 1:24,000



**FLORIDA DIVISION
OF EMERGENCY
MANAGEMENT**

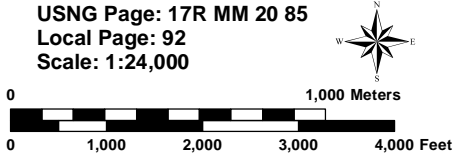


Disclaimer: Map is intended for reference only
No warranty for accuracy provided

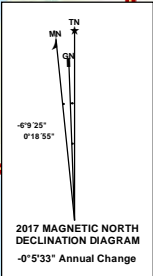
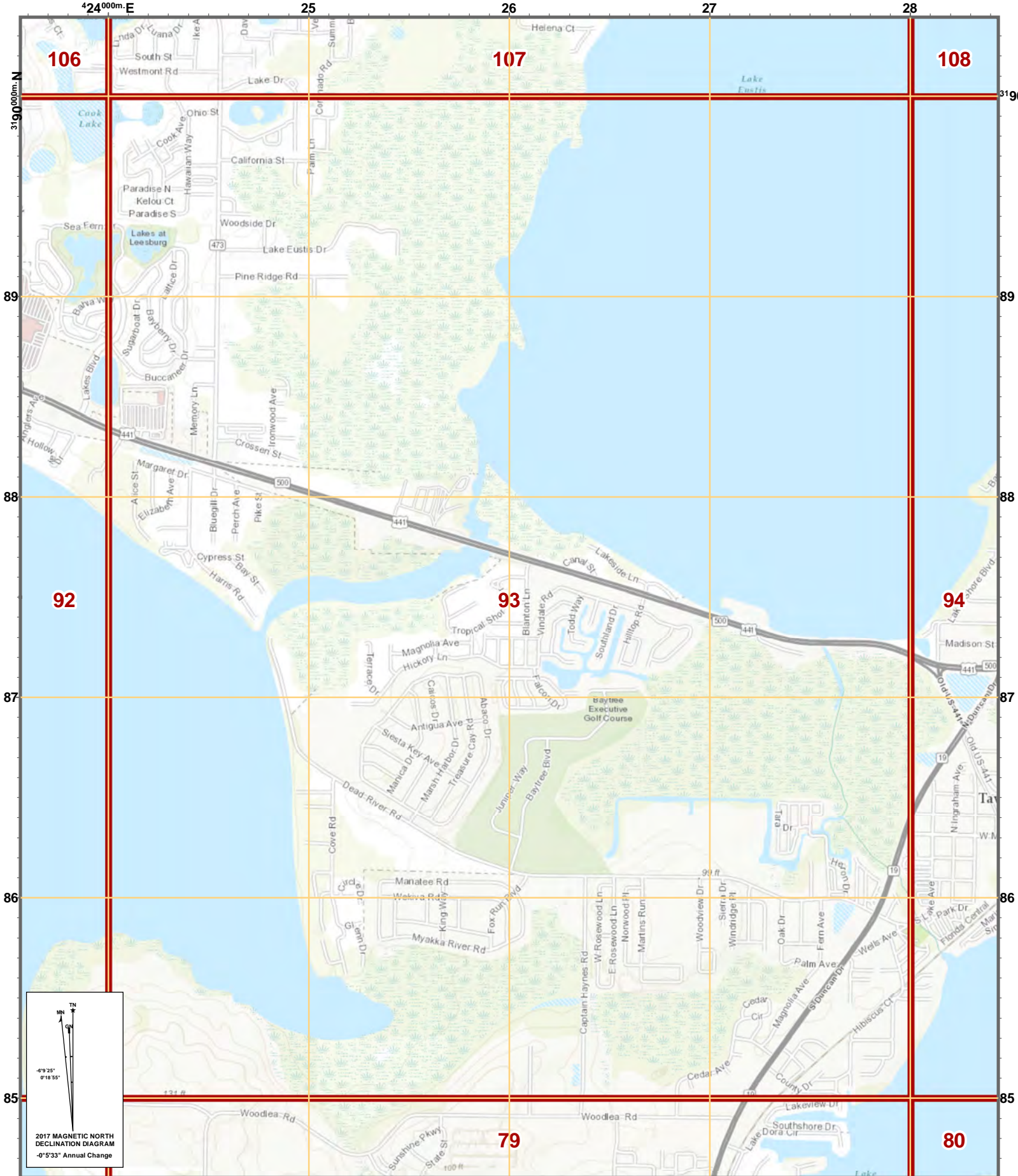
Created By: GIS Section
Date: 9/7/2017
Time: 2:25:55 AM
Path: S:\Projects\USNG\2017_MapBooks\LAKE\MapBook_PDFs\LAKE.mxd

US National Grid
100,000-m Square ID
MM
Grid Zone Designation
17R

USNG Page: 17R MM 20 85
Local Page: 92
Scale: 1:24,000



**FLORIDA DIVISION
OF EMERGENCY
MANAGEMENT**

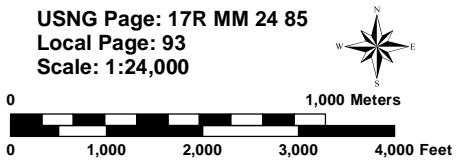


Disclaimer: Map is intended for reference only
No warranty for accuracy provided

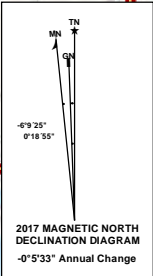
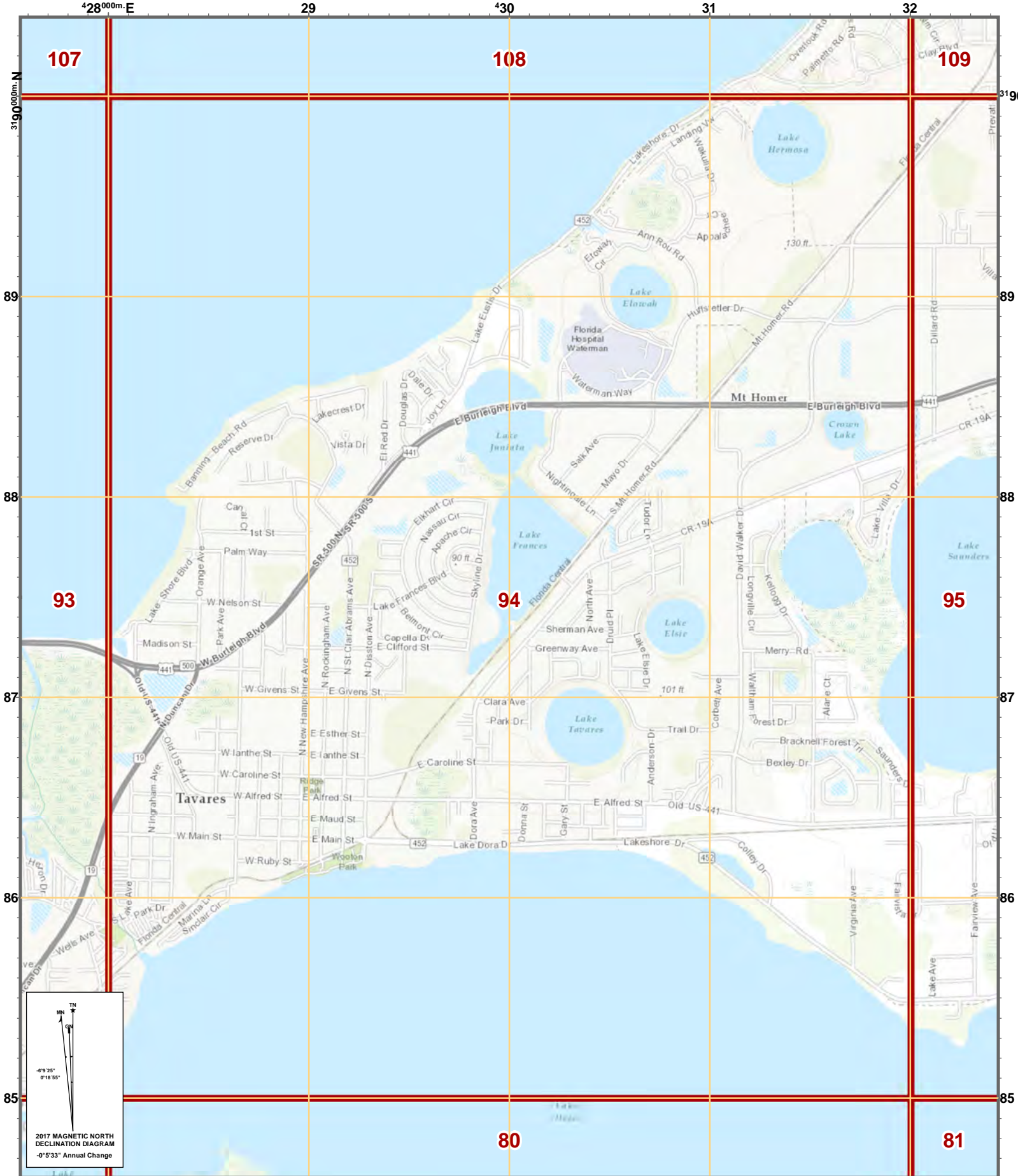
Created By: GIS Section
Date: 9/7/2017
Time: 2:26:01 AM
Path: S:\Projects\USNG\2017_MapBooks\LAKE\MapBook_PDFs\LAKE.mxd

US National Grid	
100,000-m Square ID	
MM	
Grid Zone Designation	
17R	

USNG Page: 17R MM 24 85
Local Page: 93
Scale: 1:24,000



FLORIDA DIVISION
OF EMERGENCY
MANAGEMENT




Disclaimer: Map is intended for reference only
No warranty for accuracy provided

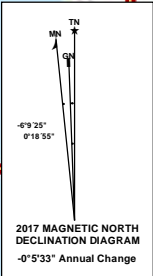
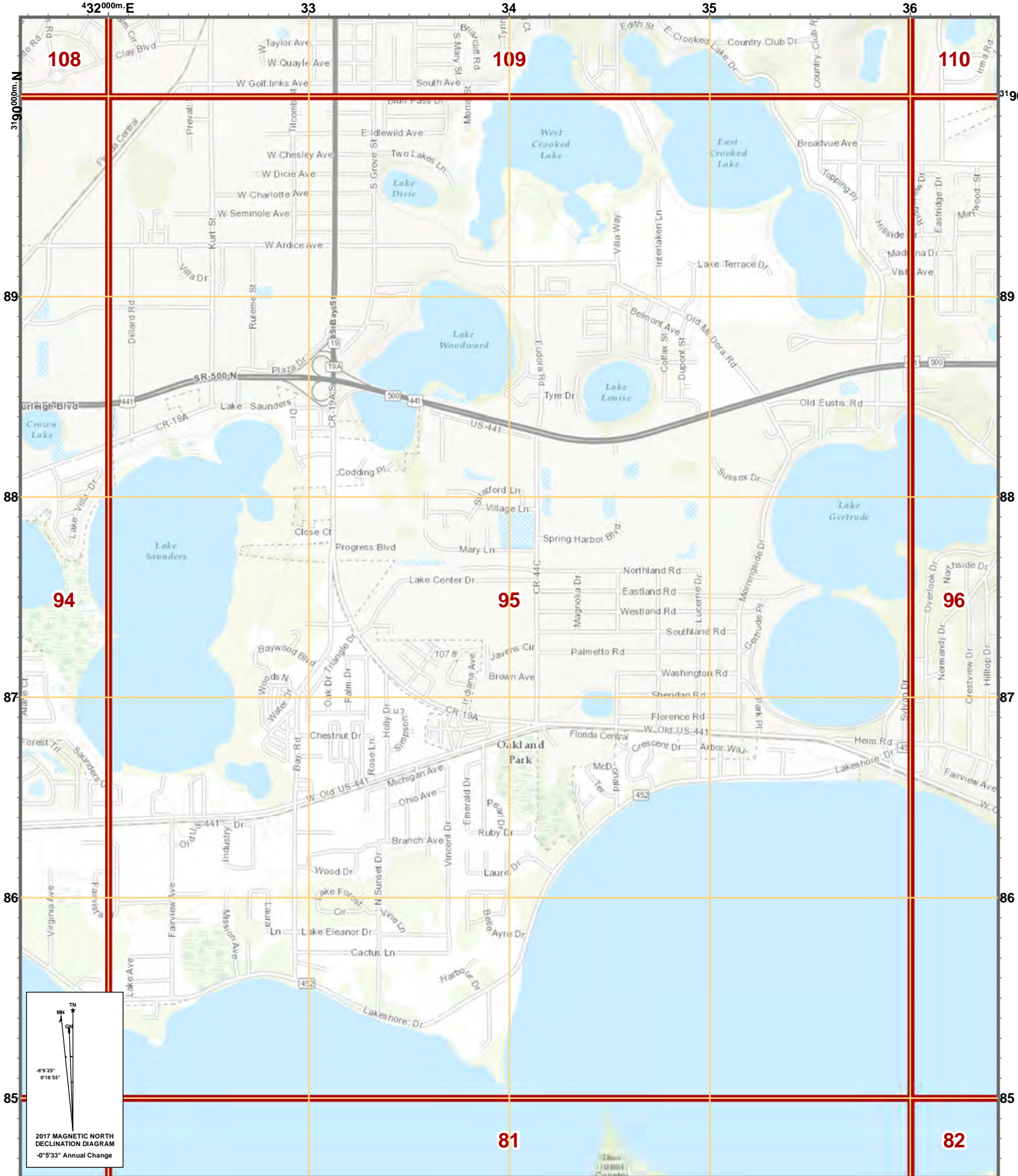
Created By: GIS Section
Date: 9/7/2017
Time: 2:26:07 AM
Path: S:\Projects\USNG\2017_MapBooks\LAKE\MapBook_PDFs\LAKE.mxd

US National Grid 100,000-m Square ID MM
Grid Zone Designation 17R

USNG Page: 17R MM 28 85
Local Page: 94
Scale: 1:24,000



**FLORIDA DIVISION
OF EMERGENCY
MANAGEMENT**

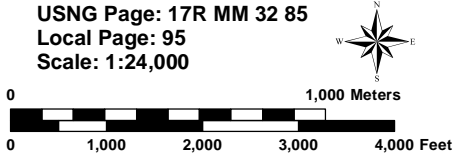


Disclaimer: Map is intended for reference only
No warranty for accuracy provided

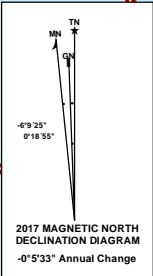
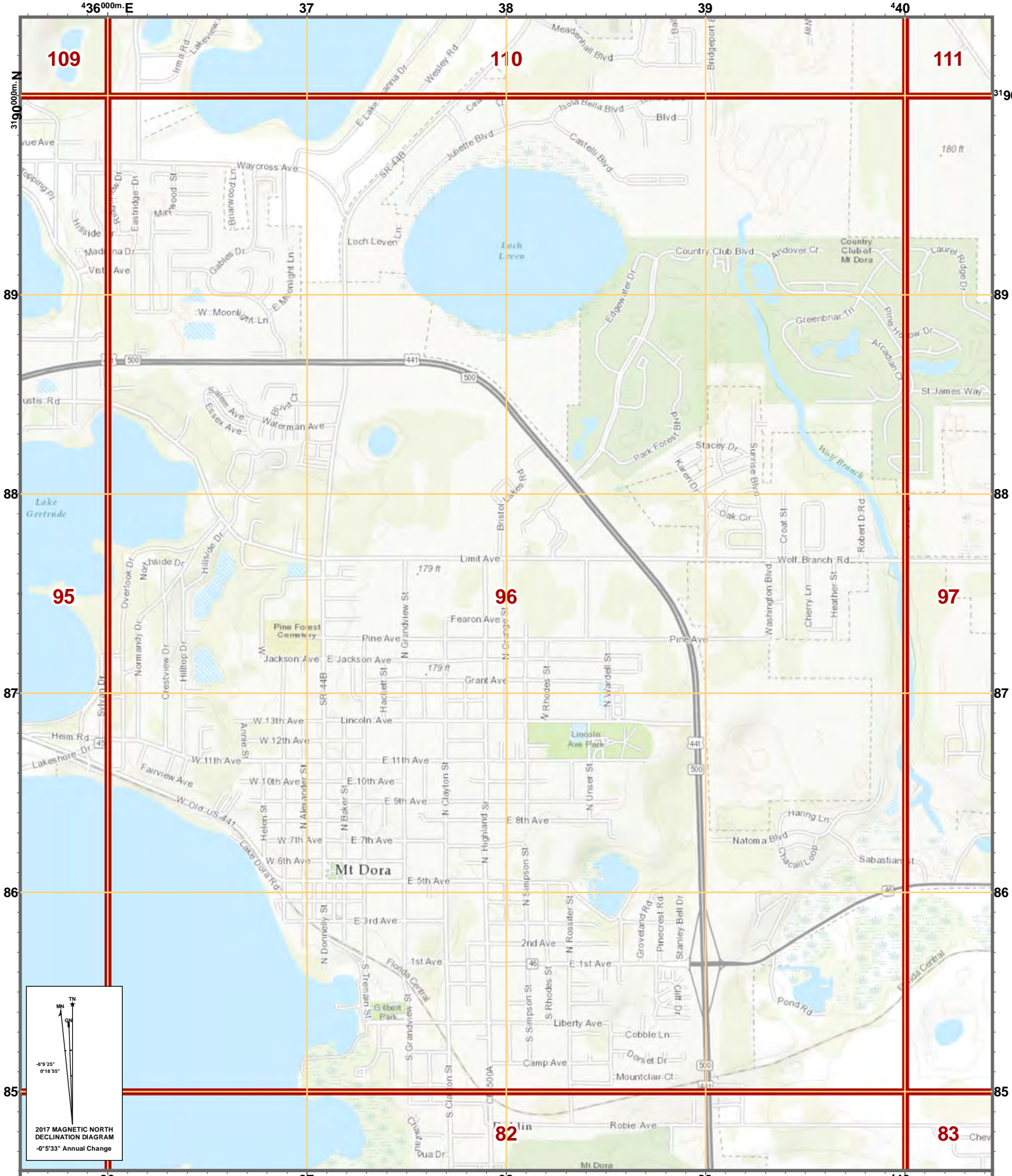
US National Grid
100,000-m Square ID
MM
Grid Zone Designation
17R

Created By: GIS Section
Date: 9/7/2017
Time: 2:26:11 AM
Path: S:\Projects\USNG\2017_MapBooks\LAKE\MapBook_PDFs\LAKE.mxd

USNG Page: 17R MM 32 85
Local Page: 95
Scale: 1:24,000



**FLORIDA DIVISION
OF EMERGENCY
MANAGEMENT**

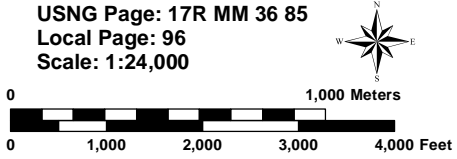


Disclaimer: Map is intended for reference only
No warranty for accuracy provided

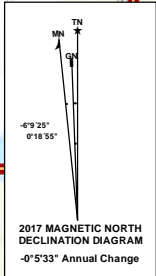
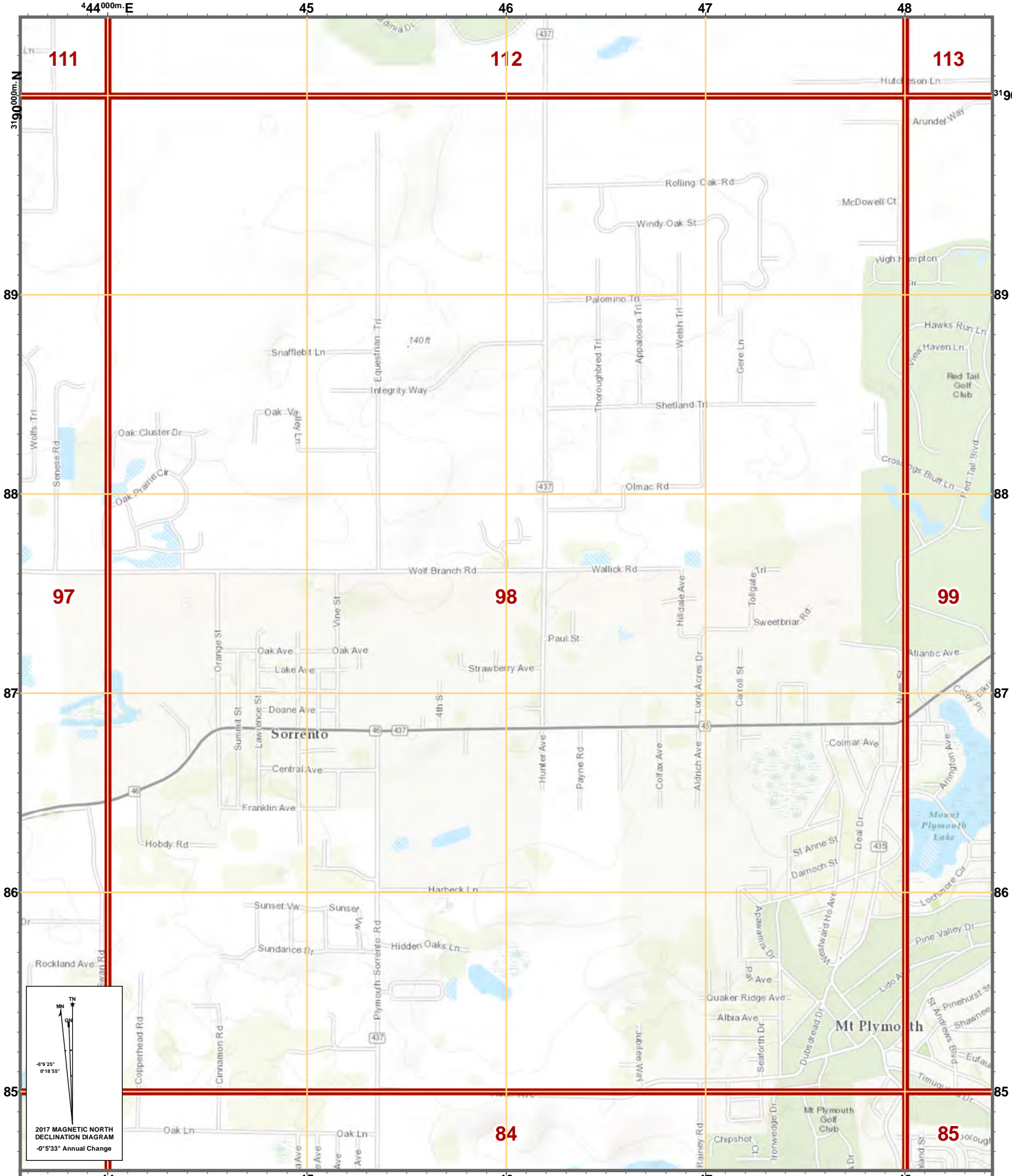
Created By: GIS Section
Date: 9/7/2017
Time: 2:26:16 AM
Path: S:\Projects\USNG\2017_MapBooks\LAKE\MapBook_PDFs\LAKE.mxd

US National Grid	
100,000-m Square ID	
MM	
Grid Zone Designation	
17R	

USNG Page: 17R MM 36 85
Local Page: 96
Scale: 1:24,000



FLORIDA DIVISION
OF EMERGENCY
MANAGEMENT




Disclaimer: Map is intended for reference only
No warranty for accuracy provided

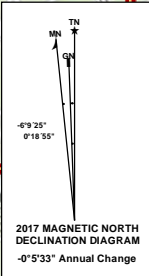
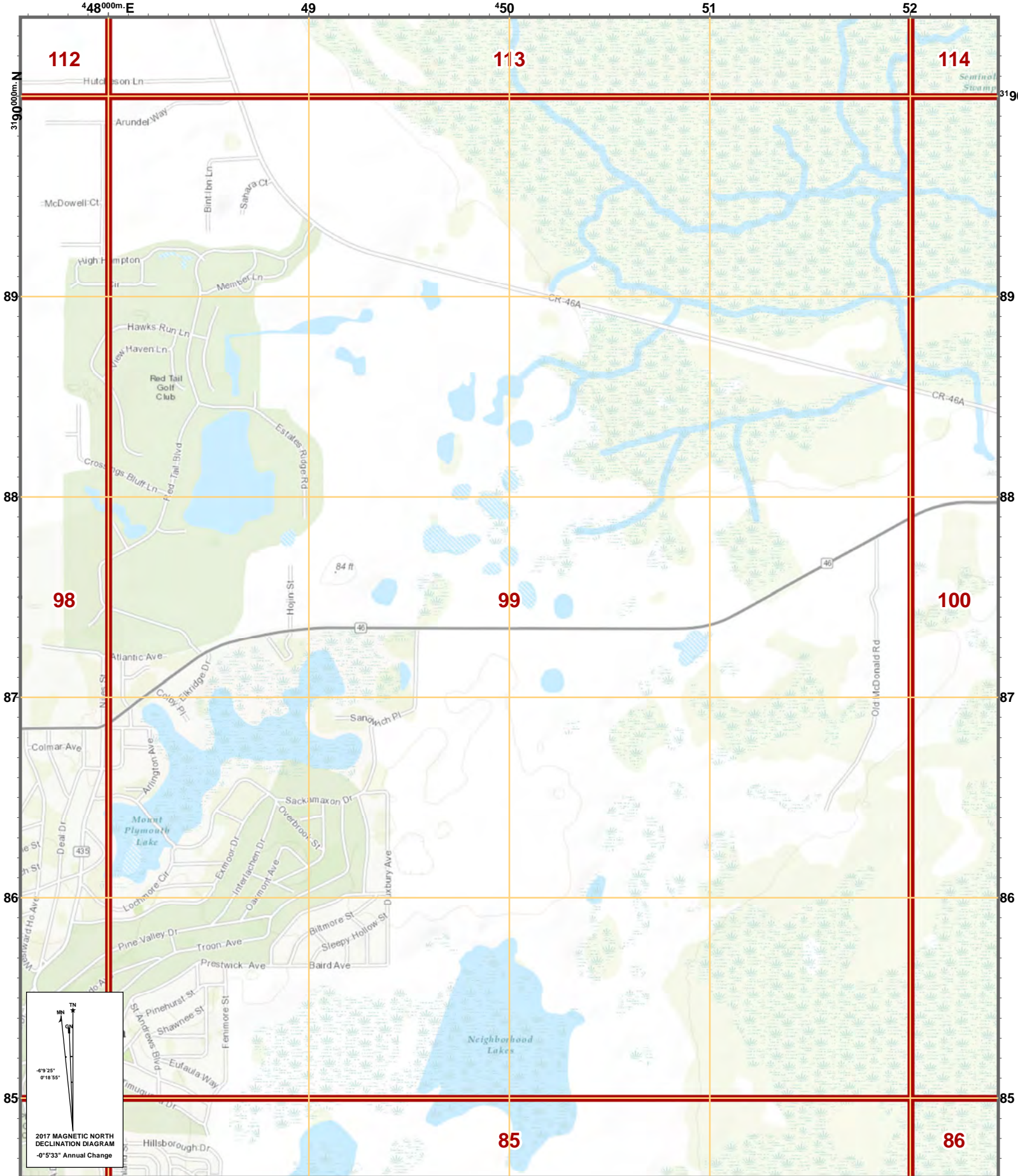
US National Grid	
100,000-m Square ID	
MM	
Grid Zone Designation	
17R	

Created By: GIS Section
Date: 9/7/2017
Time: 2:26:27 AM
Path: S:\Projects\USNG\2017_MapBooks\LAKE\MapBook_PDFs\LAKE.mxd

USNG Page: 17R MM 44 85
Local Page: 98
Scale: 1:24,000



**FLORIDA DIVISION
OF EMERGENCY
MANAGEMENT**

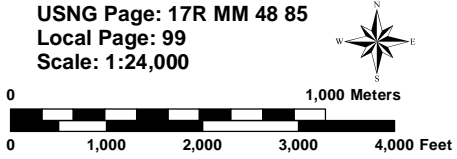


Disclaimer: Map is intended for reference only
No warranty for accuracy provided

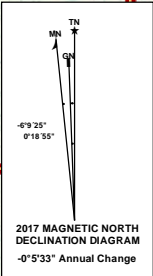
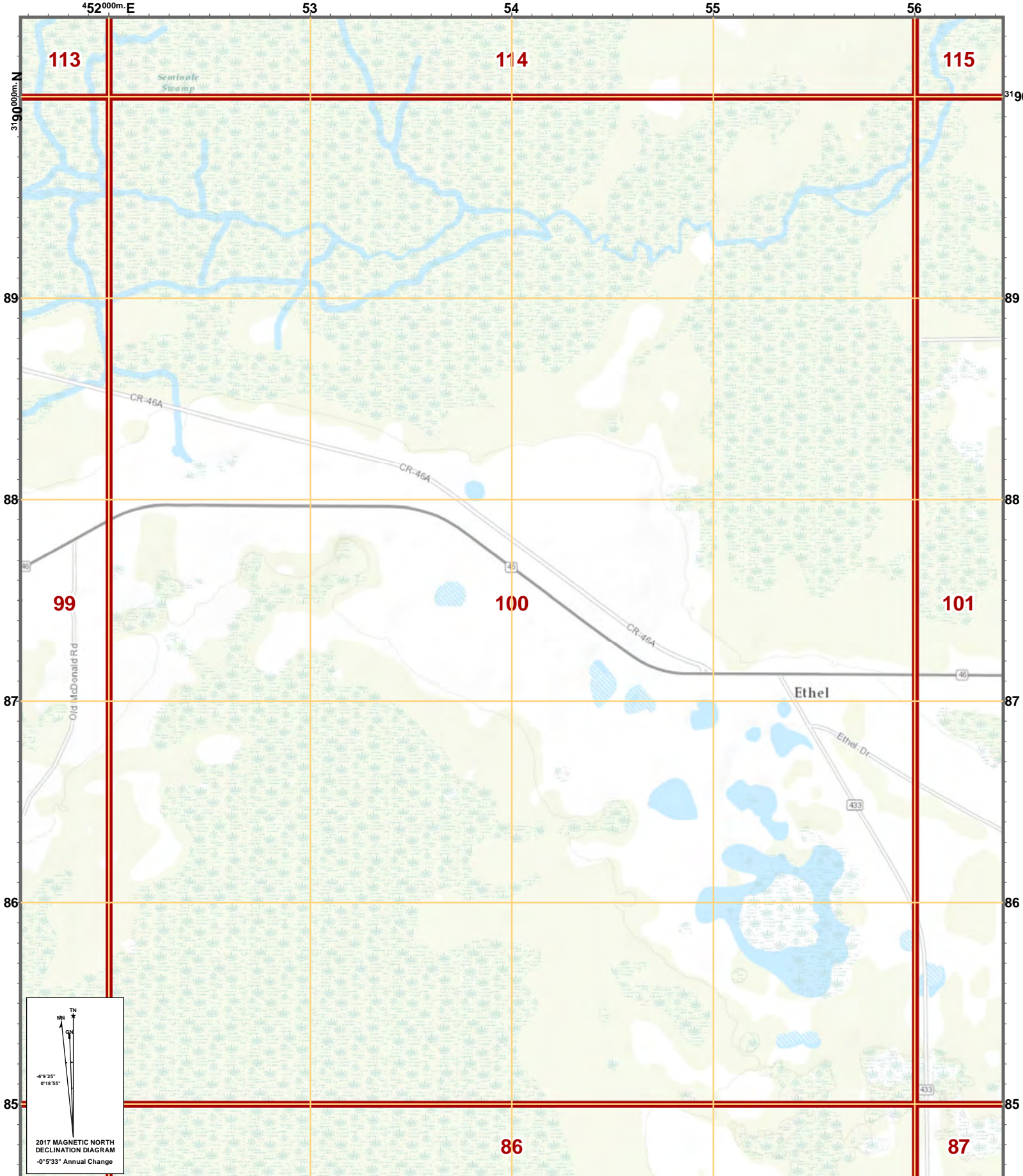
Created By: GIS Section
Date: 9/7/2017
Time: 2:26:31 AM
Path: S:\Projects\USNG\2017_MapBooks\LAKE\MapBook_PDFs\LAKE.mxd

US National Grid
100,000-m Square ID
MM
Grid Zone Designation
17R

USNG Page: 17R MM 48 85
Local Page: 99
Scale: 1:24,000



**FLORIDA DIVISION
OF EMERGENCY
MANAGEMENT**

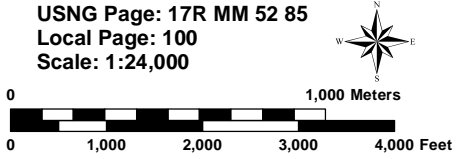


Disclaimer: Map is intended for reference only
No warranty for accuracy provided

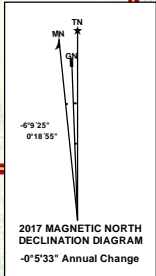
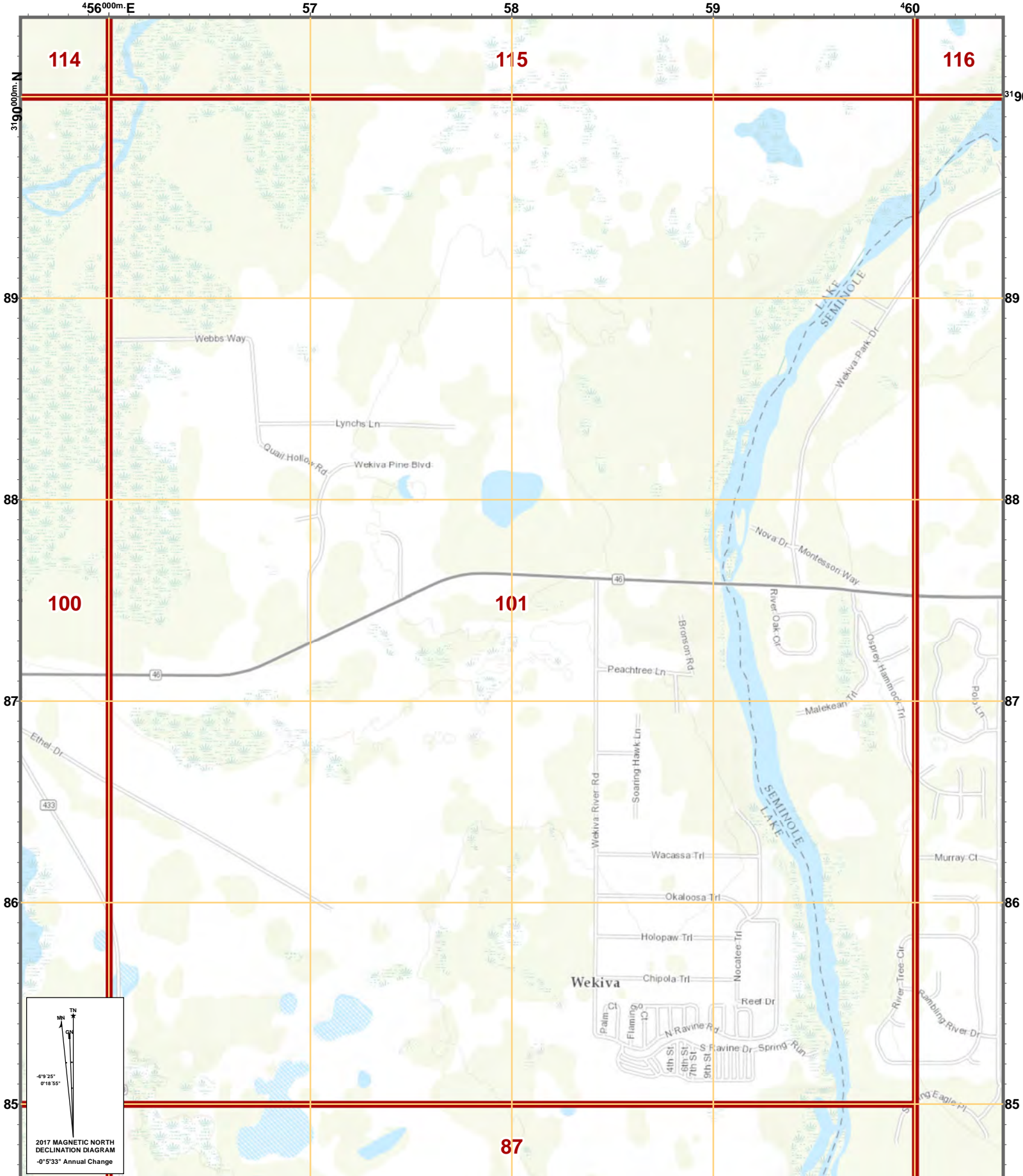
Created By: GIS Section
Date: 9/7/2017
Time: 2:26:37 AM
Path: S:\Projects\USNG\2017_MapBooks\LAKE\MapBook_PDFs\LAKE.mxd

US National Grid	
100,000-m Square ID	
MM	
Grid Zone Designation	
17R	

USNG Page: 17R MM 52 85
Local Page: 100
Scale: 1:24,000



FLORIDA DIVISION
OF EMERGENCY
MANAGEMENT

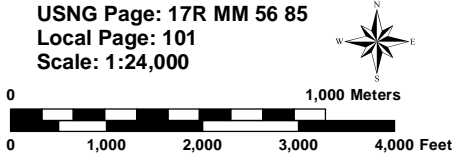


Disclaimer: Map is intended for reference only
No warranty for accuracy provided

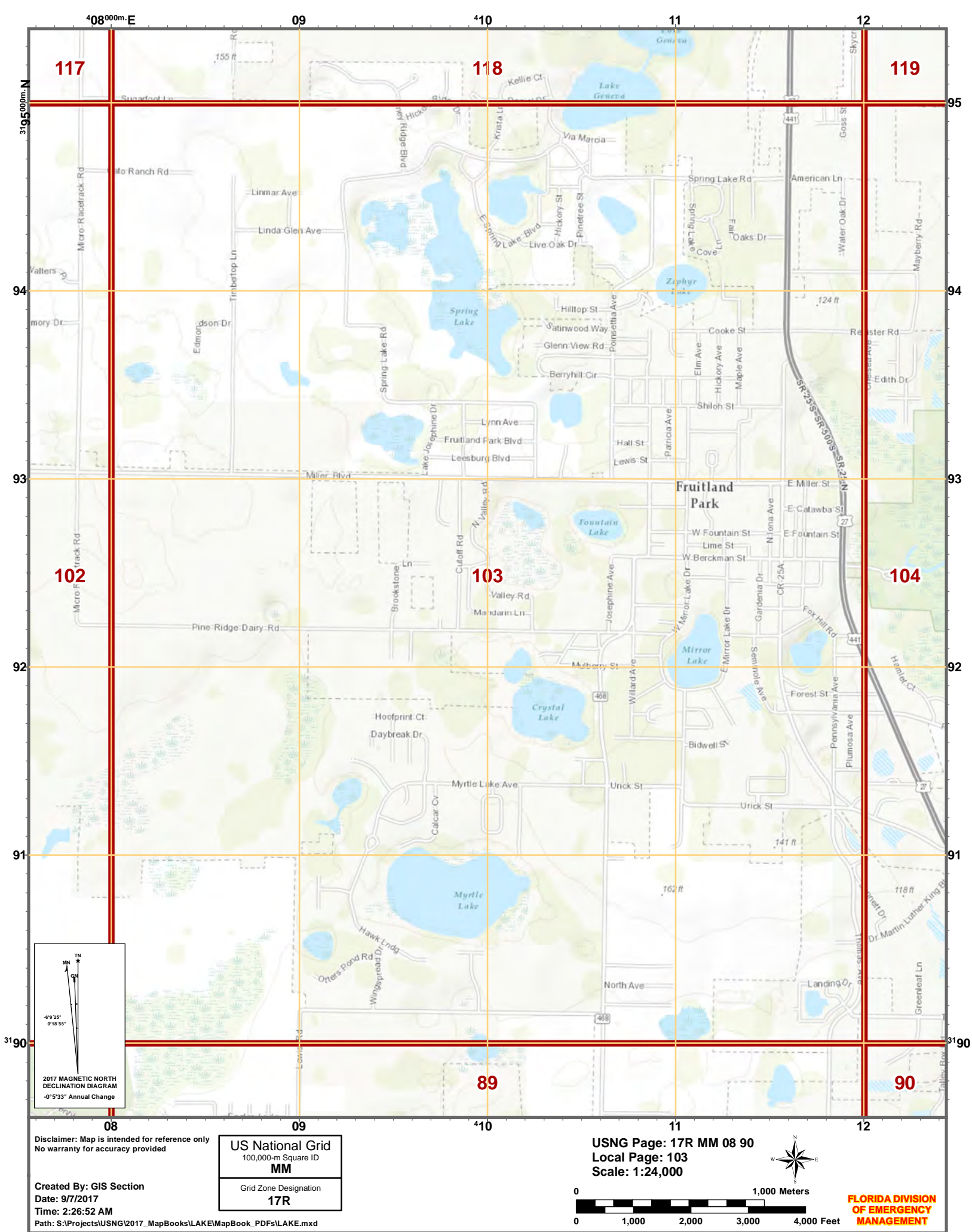
Created By: GIS Section
Date: 9/7/2017
Time: 2:26:42 AM
Path: S:\Projects\USNG\2017_MapBooks\LAKE\MapBook_PDFs\LAKE.mxd

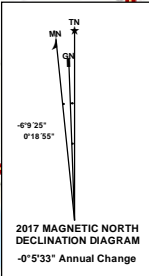
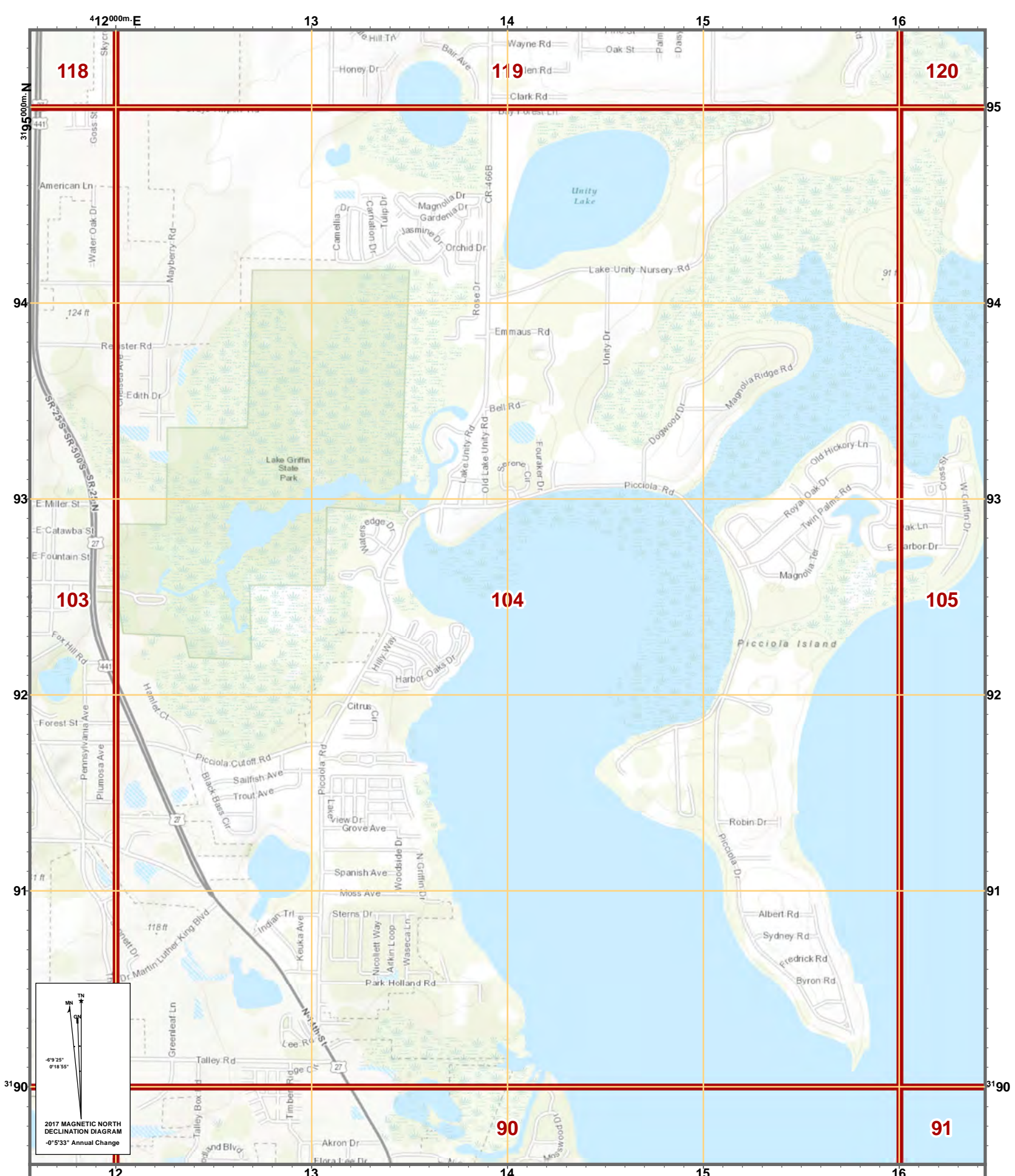
US National Grid
100,000-m Square ID
MM
Grid Zone Designation
17R

USNG Page: 17R MM 56 85
Local Page: 101
Scale: 1:24,000



**FLORIDA DIVISION
OF EMERGENCY
MANAGEMENT**



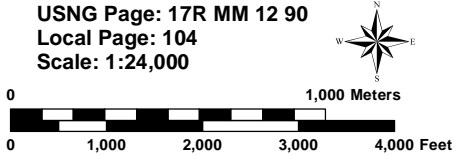


Disclaimer: Map is intended for reference only
No warranty for accuracy provided

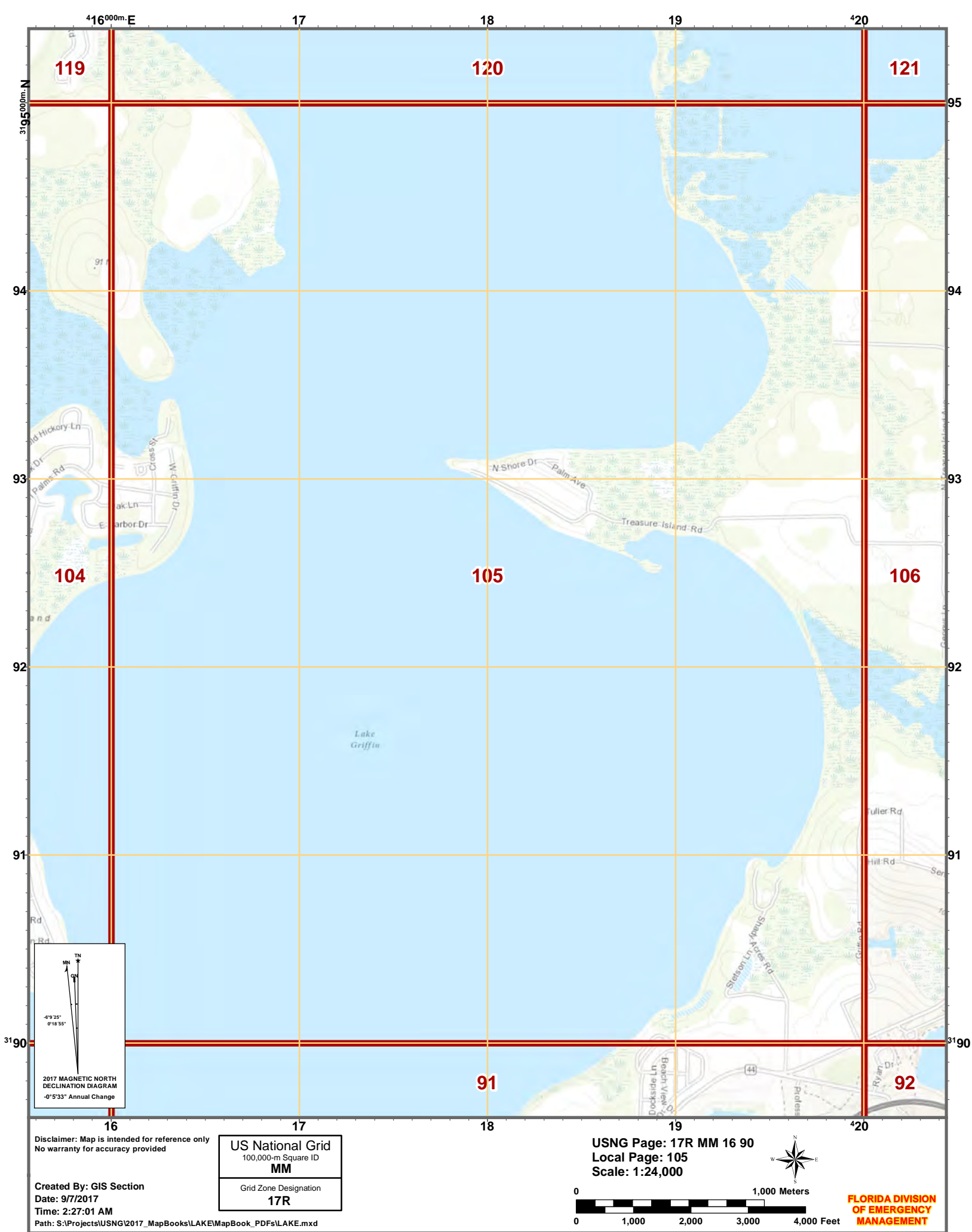
Created By: GIS Section
Date: 9/7/2017
Time: 2:26:56 AM
Path: S:\Projects\USNG\2017_MapBooks\LAKE\MapBook_PDFs\LAKE.mxd

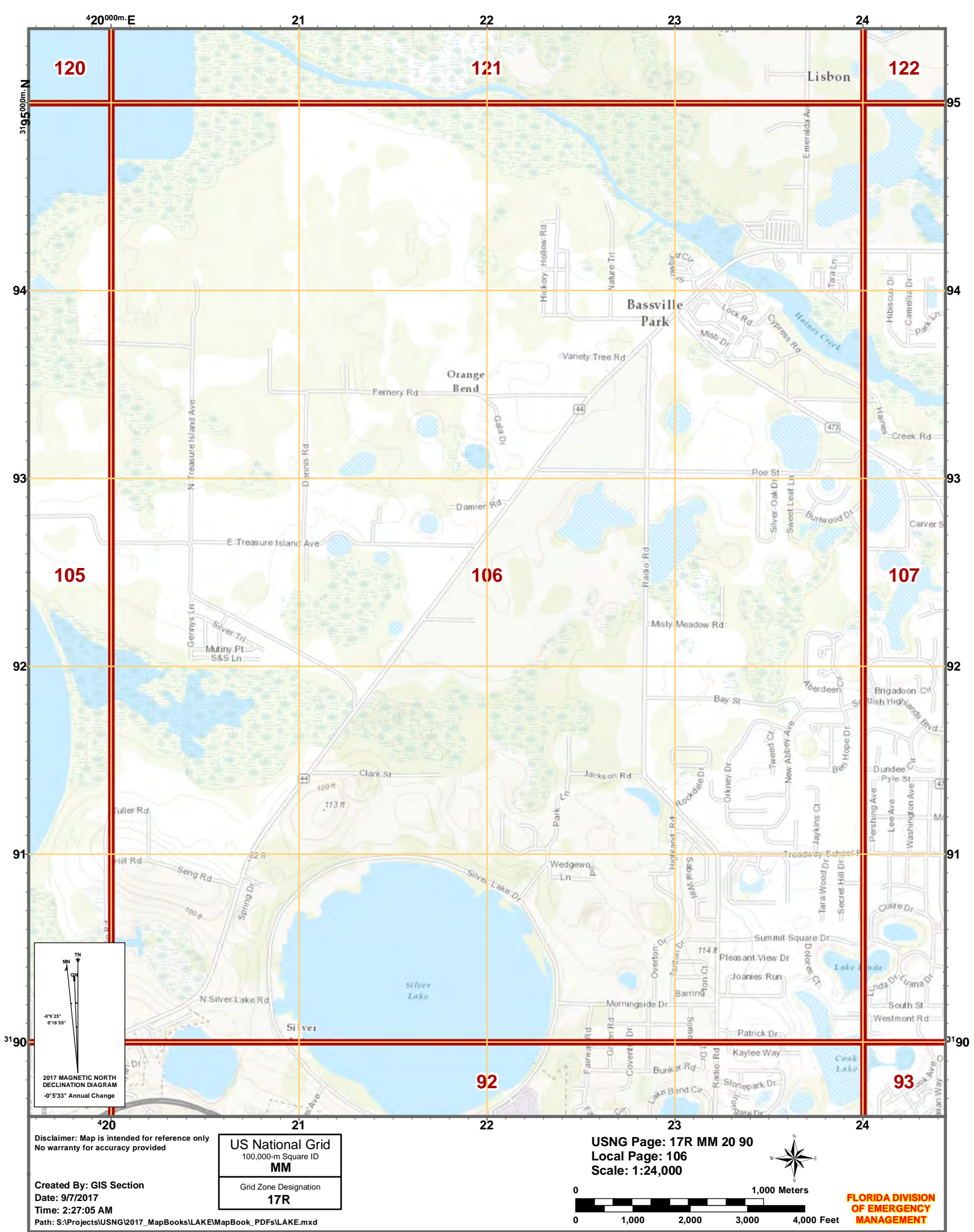
US National Grid
100,000-m Square ID
MM
Grid Zone Designation
17R

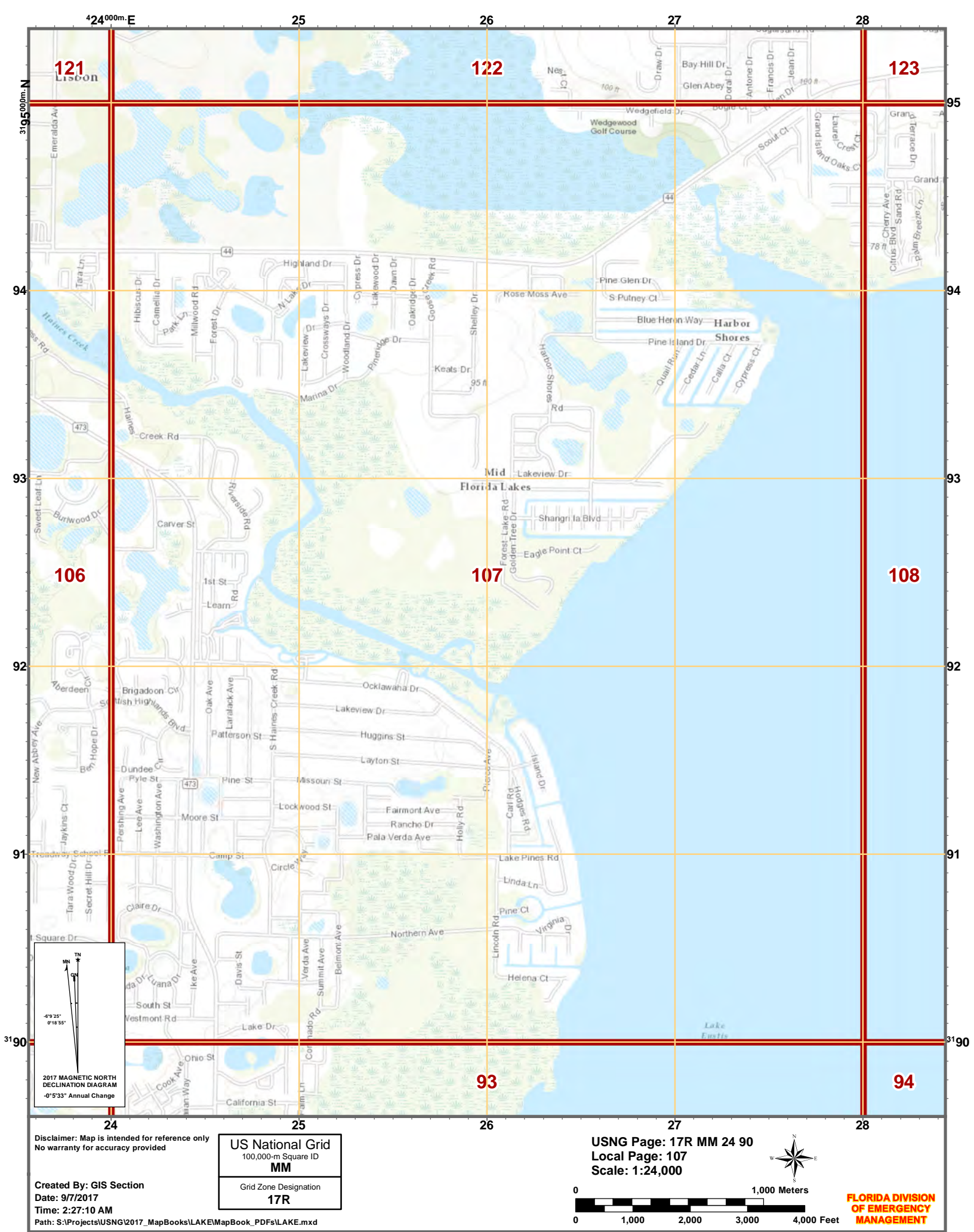
USNG Page: 17R MM 12 90
Local Page: 104
Scale: 1:24,000

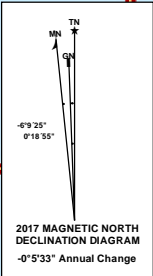
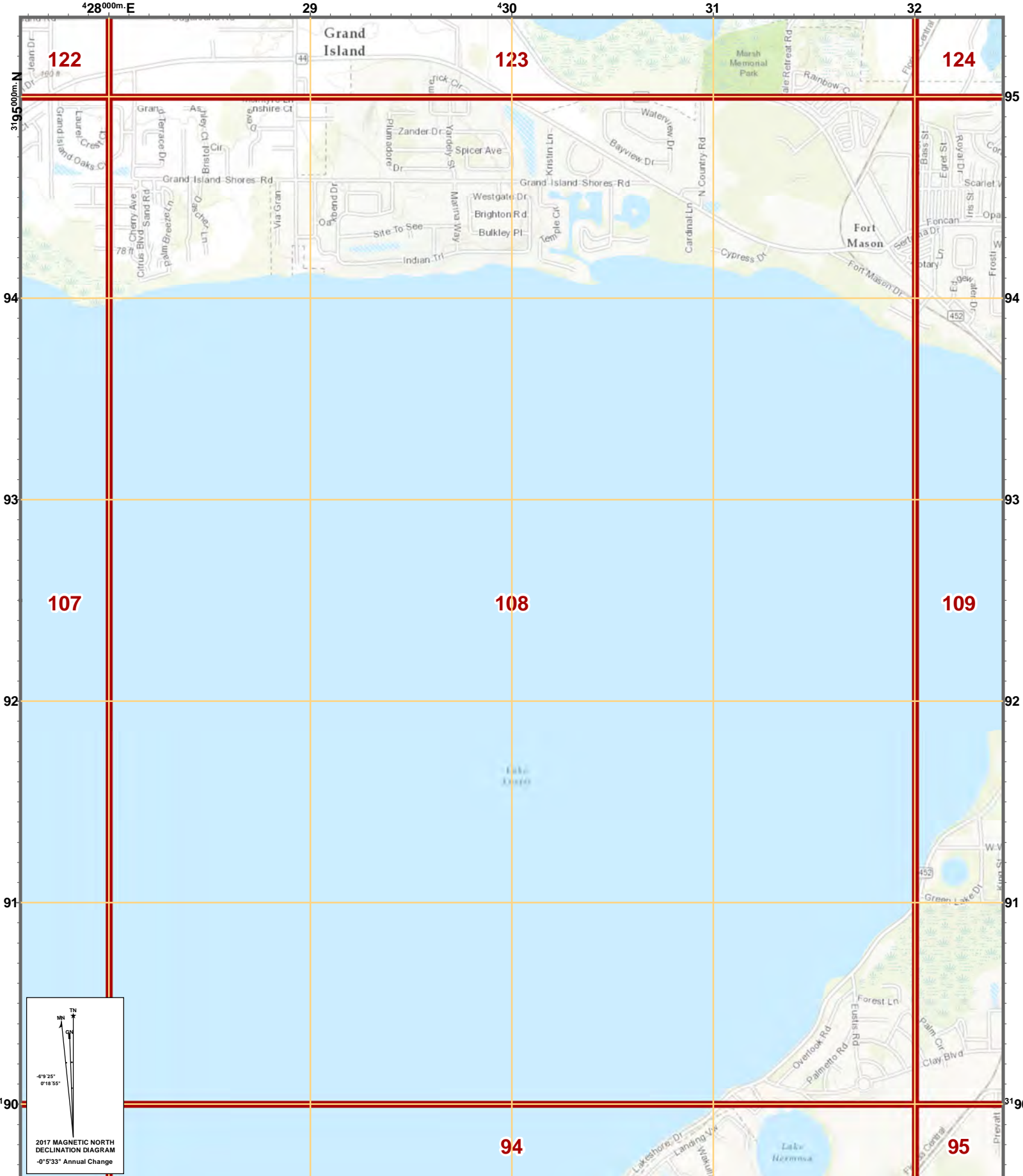


**FLORIDA DIVISION
OF EMERGENCY
MANAGEMENT**







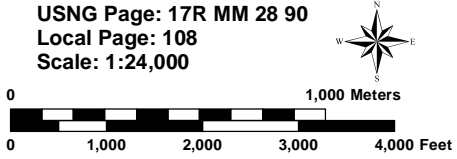


Disclaimer: Map is intended for reference only
No warranty for accuracy provided

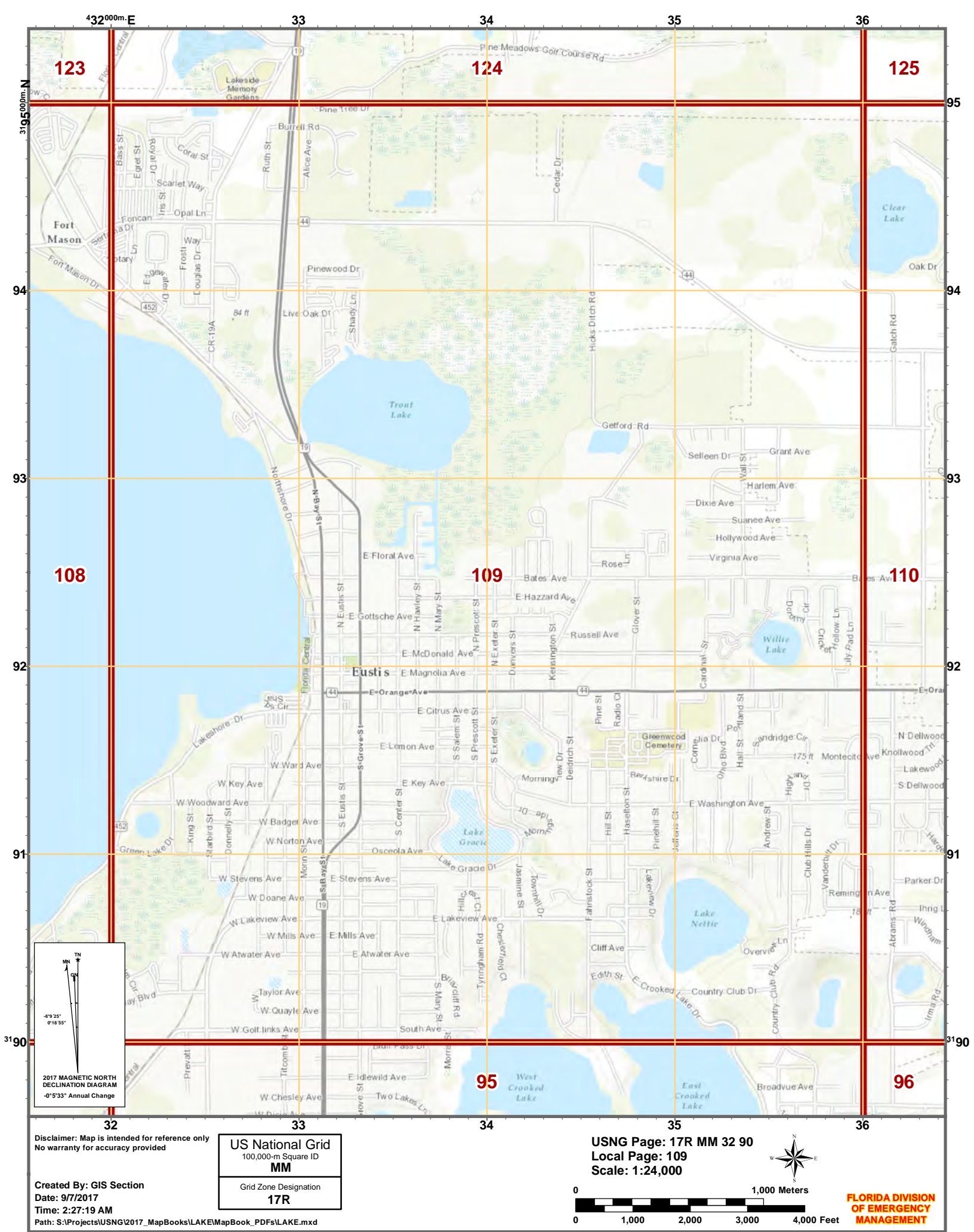
Created By: GIS Section
Date: 9/7/2017
Time: 2:27:15 AM
Path: S:\Projects\USNG\2017_MapBooks\LAKE\MapBook_PDFs\LAKE.mxd

US National Grid
100,000-m Square ID
MM
Grid Zone Designation
17R

USNG Page: 17R MM 28 90
Local Page: 108
Scale: 1:24,000



**FLORIDA DIVISION
OF EMERGENCY
MANAGEMENT**

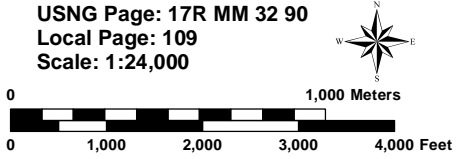


Disclaimer: Map is intended for reference only
No warranty for accuracy provided

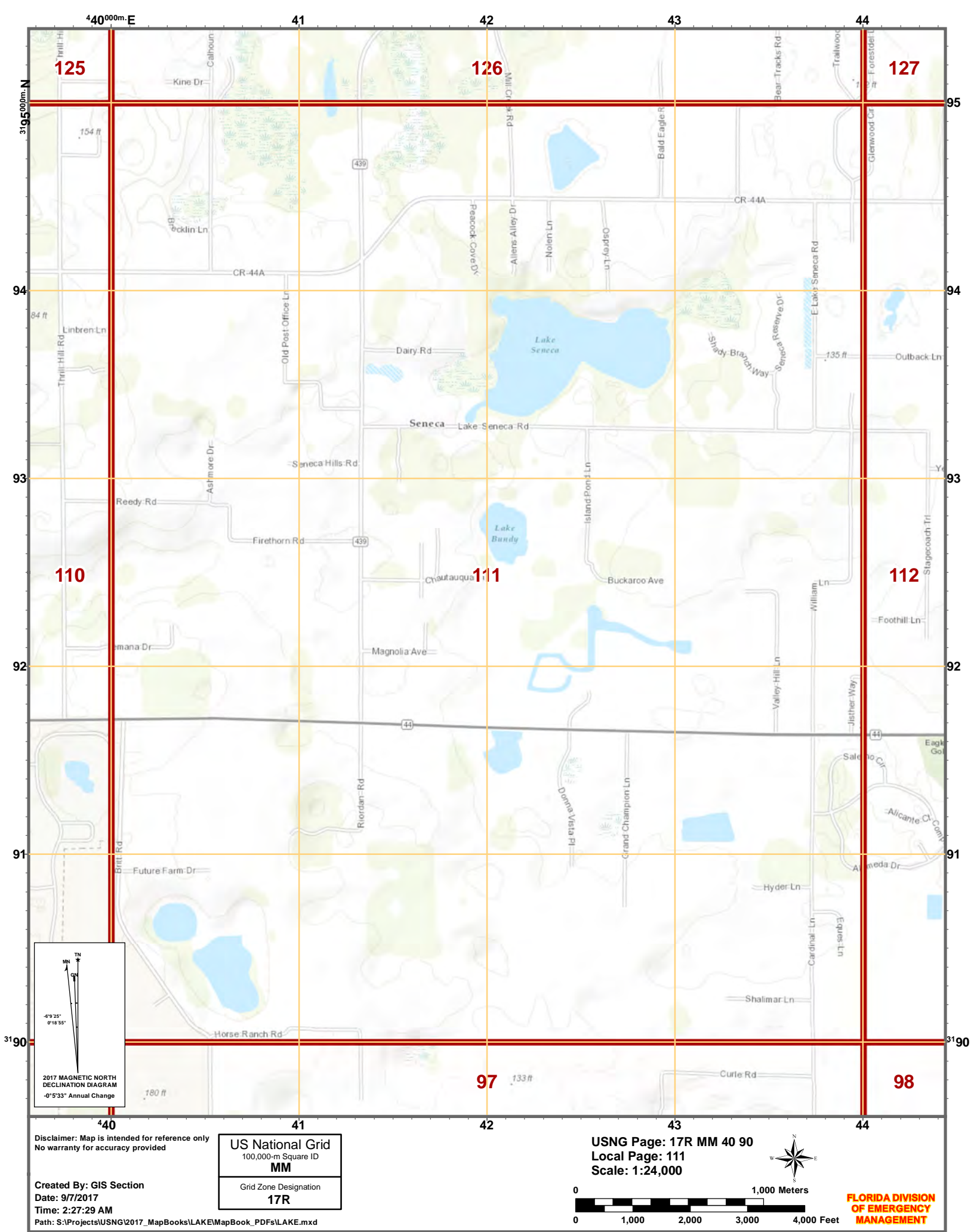
Created By: GIS Section
Date: 9/7/2017
Time: 2:27:19 AM
Path: S:\Projects\USNG\2017_MapBooks\LAKE\MapBook_PDFs\LAKE.mxd

US National Grid	
100,000-m Square ID	
MM	
Grid Zone Designation	
17R	

USNG Page: 17R MM 32 90
Local Page: 109
Scale: 1:24,000



FLORIDA DIVISION
OF EMERGENCY
MANAGEMENT



125

126

127

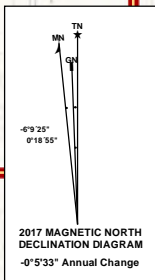
110

111

112

97

98



Disclaimer: Map is intended for reference only
No warranty for accuracy provided

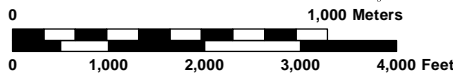
US National Grid
100,000-m Square ID
MM

Grid Zone Designation
17R

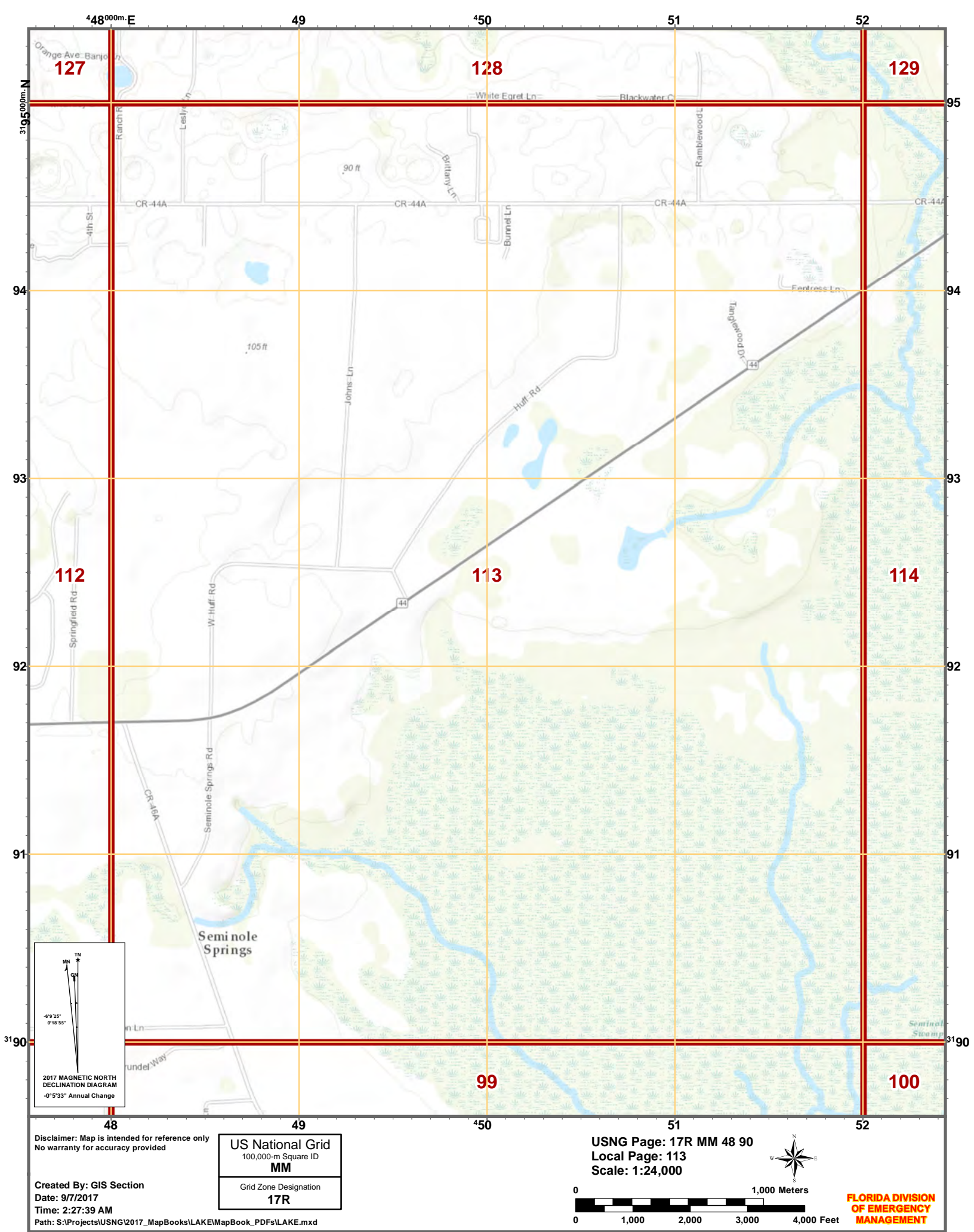
Created By: GIS Section
Date: 9/7/2017
Time: 2:27:29 AM

Path: S:\Projects\USNG\2017_MapBooks\LAKE\MapBook_PDFs\LAKE.mxd

USNG Page: 17R MM 40 90
Local Page: 111
Scale: 1:24,000



FLORIDA DIVISION
OF EMERGENCY
MANAGEMENT



Disclaimer: Map is intended for reference only
No warranty for accuracy provided

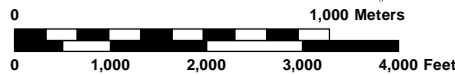
Created By: GIS Section
Date: 9/7/2017
Time: 2:27:39 AM

Path: S:\Projects\USNG\2017_MapBooks\LAKE\MapBook_PDFs\LAKE.mxd

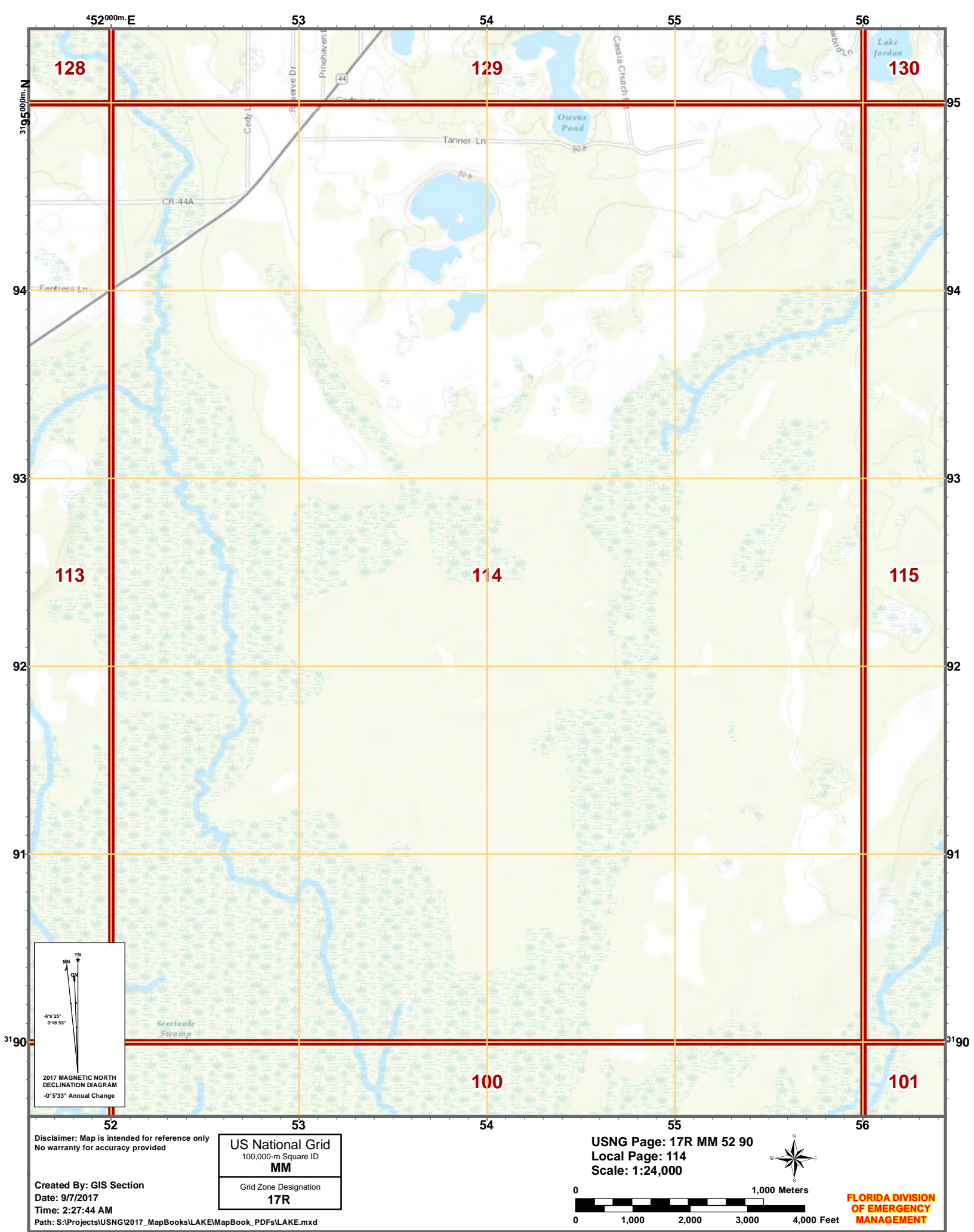
US National Grid
100,000-m Square ID
MM

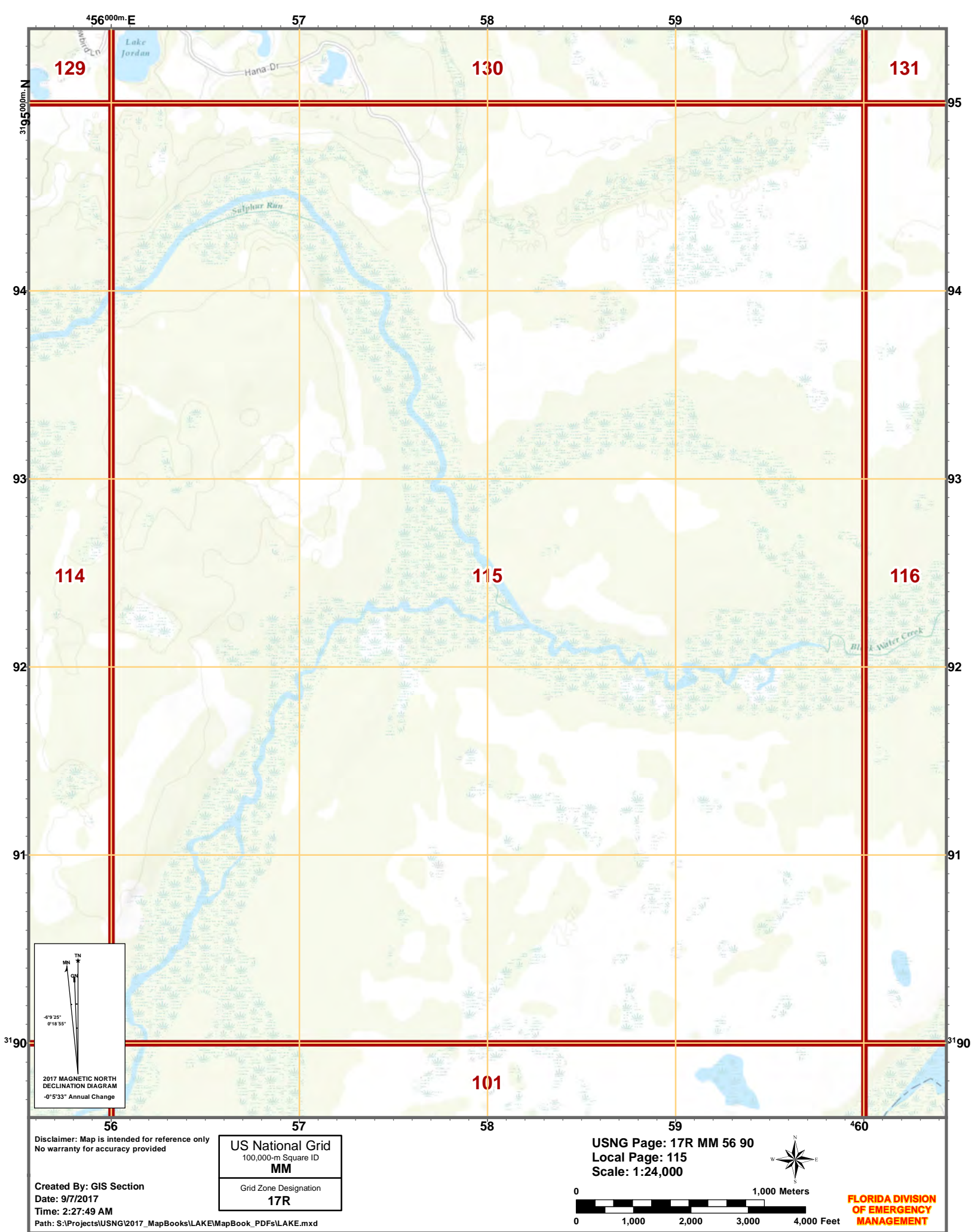
Grid Zone Designation
17R

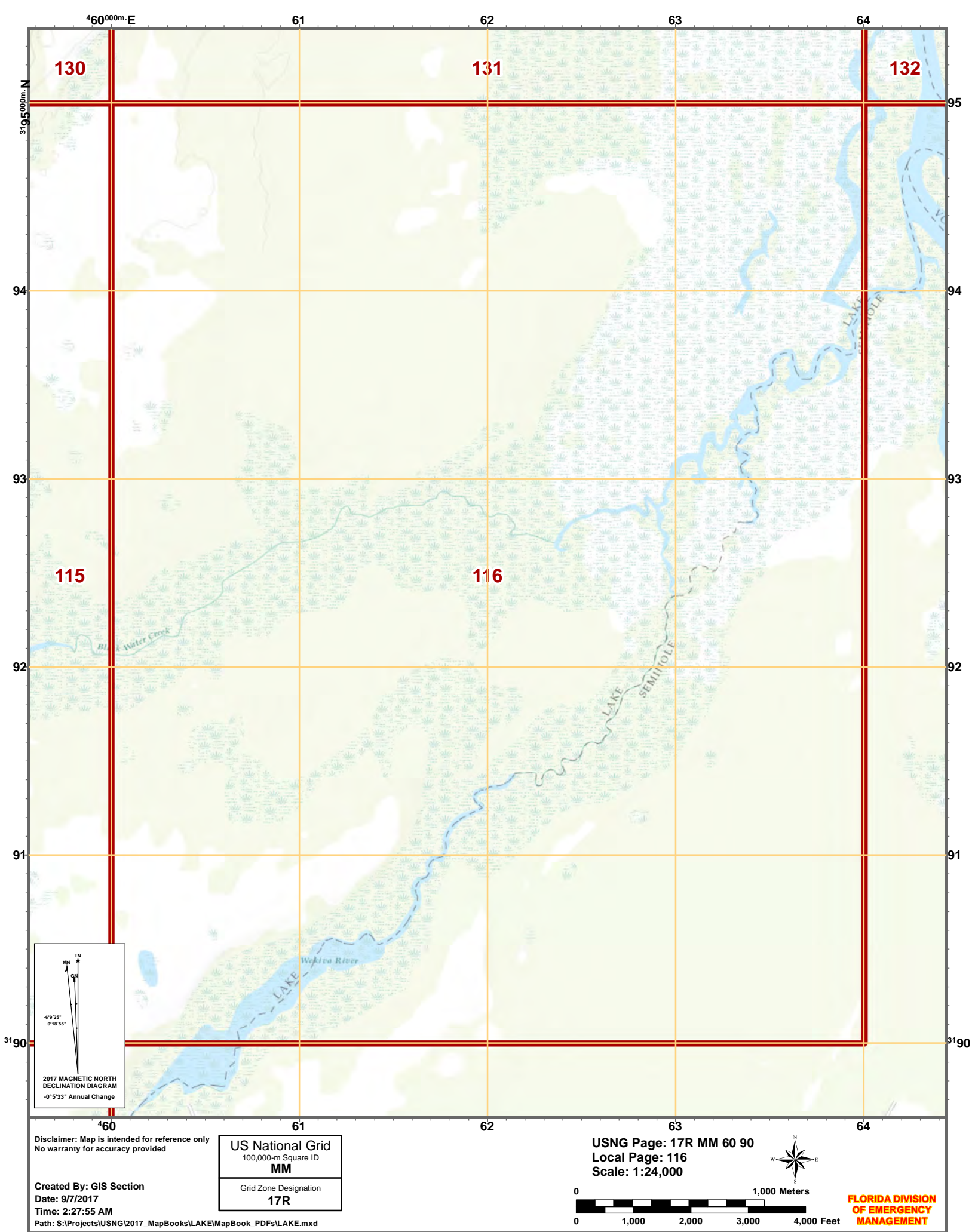
USNG Page: 17R MM 48 90
Local Page: 113
Scale: 1:24,000

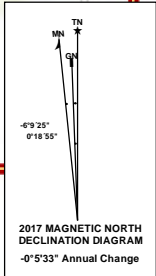
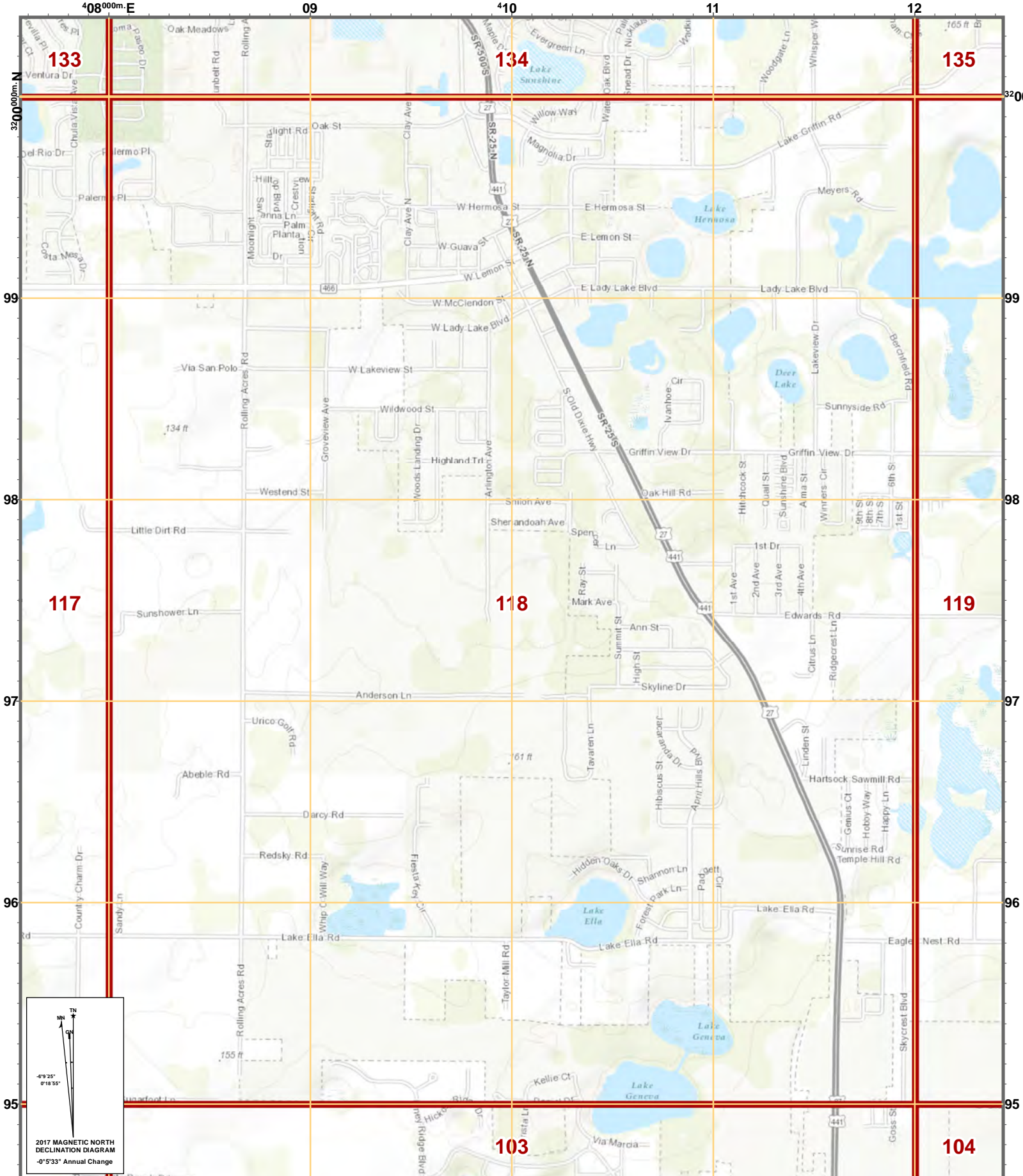


**FLORIDA DIVISION
OF EMERGENCY
MANAGEMENT**







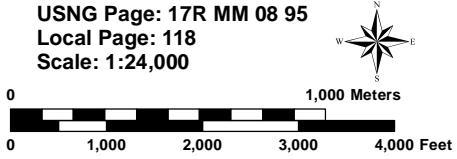


Disclaimer: Map is intended for reference only
No warranty for accuracy provided

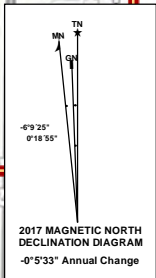
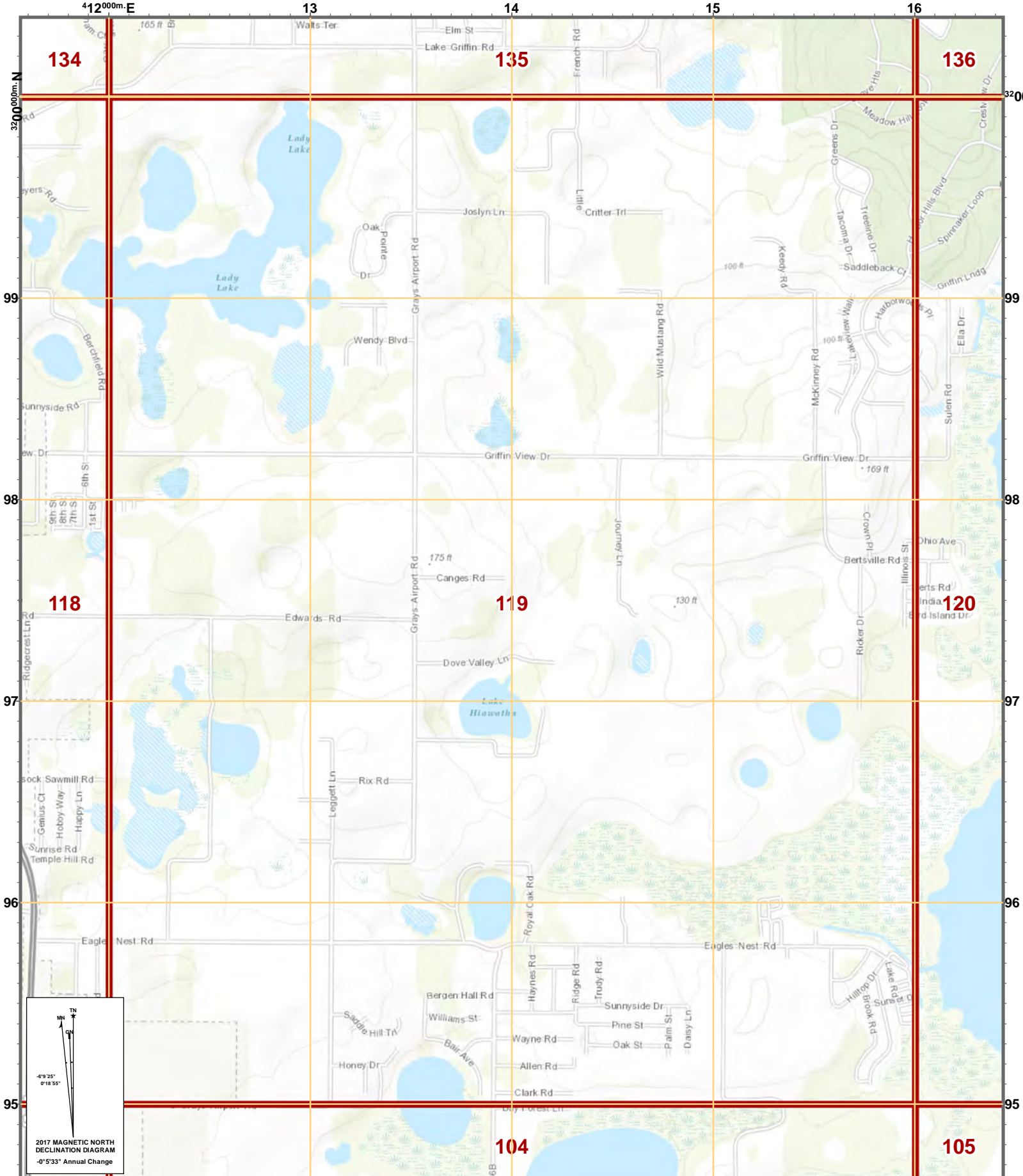
Created By: GIS Section
Date: 9/7/2017
Time: 2:28:04 AM
Path: S:\Projects\USNG\2017_MapBooks\LAKE\MapBook_PDFs\LAKE.mxd

US National Grid	
100,000-m Square ID	
MM	
Grid Zone Designation	
17R	

USNG Page: 17R MM 08 95
Local Page: 118
Scale: 1:24,000



FLORIDA DIVISION
OF EMERGENCY
MANAGEMENT

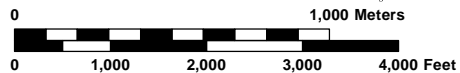


Disclaimer: Map is intended for reference only
No warranty for accuracy provided

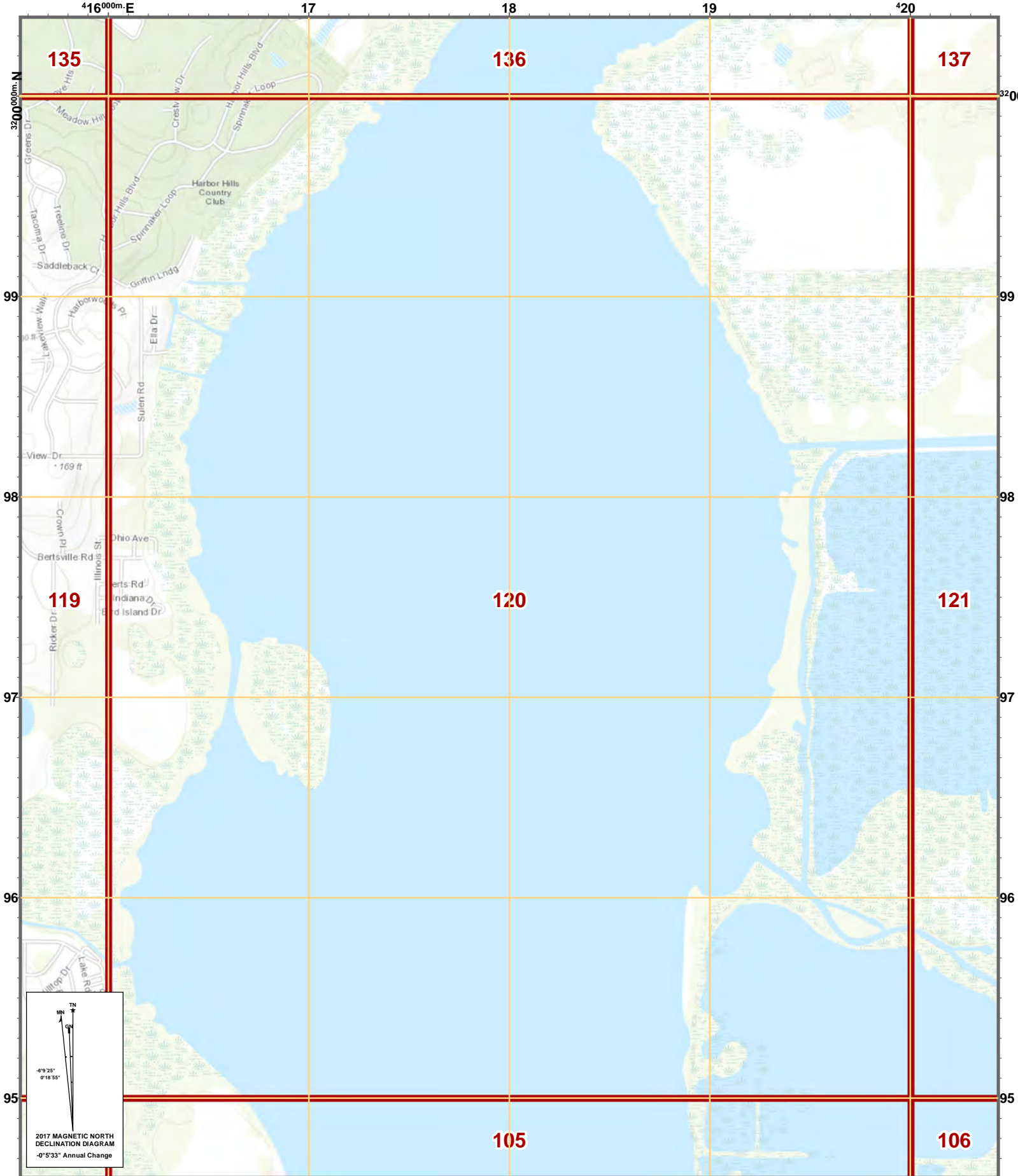
Created By: GIS Section
Date: 9/7/2017
Time: 2:28:09 AM
Path: S:\Projects\USNG\2017_MapBooks\LAKE\MapBook_PDFs\LAKE.mxd

US National Grid
100,000-m Square ID
MM
Grid Zone Designation
17R

USNG Page: 17R MM 12 95
Local Page: 119
Scale: 1:24,000



FLORIDA DIVISION
OF EMERGENCY
MANAGEMENT



Disclaimer: Map is intended for reference only
No warranty for accuracy provided

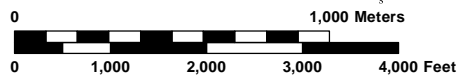
Created By: GIS Section
Date: 9/7/2017
Time: 2:28:13 AM

Path: S:\Projects\USNG\2017_MapBooks\LAKE\MapBook_PDFs\LAKE.mxd

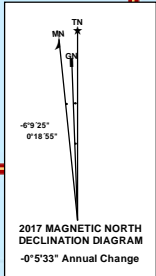
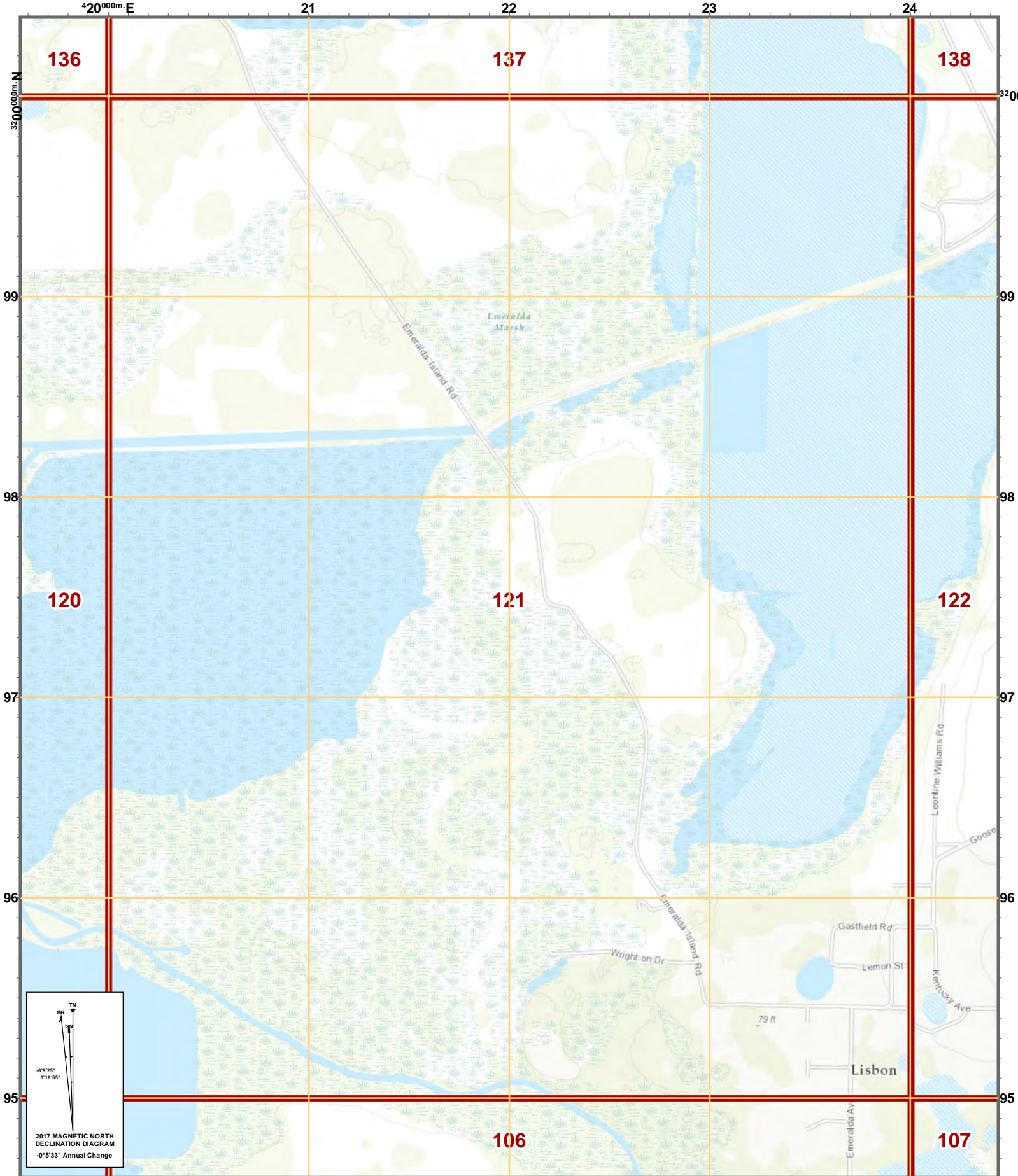
US National Grid
100,000-m Square ID
MM

Grid Zone Designation
17R

USNG Page: 17R MM 16 95
Local Page: 120
Scale: 1:24,000



**FLORIDA DIVISION
OF EMERGENCY
MANAGEMENT**

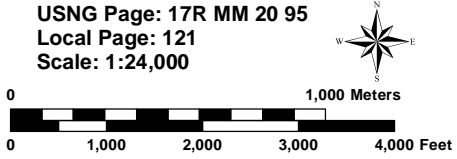


Disclaimer: Map is intended for reference only
No warranty for accuracy provided

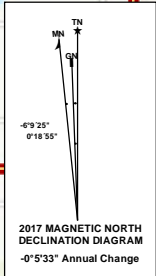
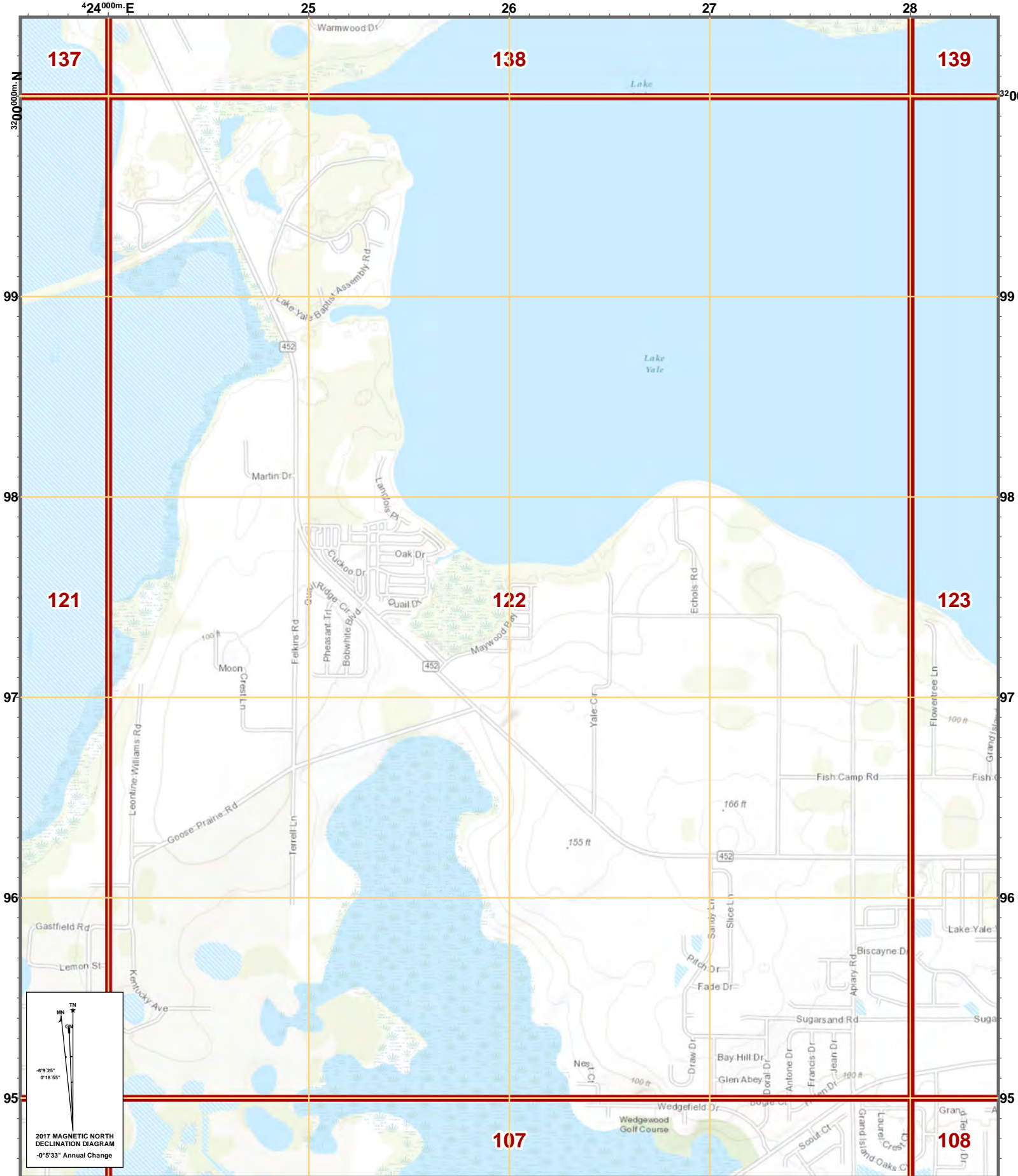
Created By: GIS Section
Date: 9/7/2017
Time: 2:28:18 AM
Path: S:\Projects\USNG\2017_MapBooks\LAKE\MapBook_PDFs\LAKE.mxd

US National Grid	
100,000-m Square ID	
MM	
Grid Zone Designation	
17R	

USNG Page: 17R MM 20 95
Local Page: 121
Scale: 1:24,000



**FLORIDA DIVISION
OF EMERGENCY
MANAGEMENT**

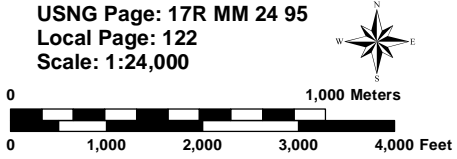


Disclaimer: Map is intended for reference only
No warranty for accuracy provided

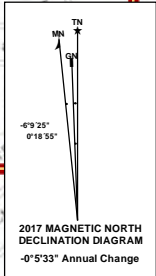
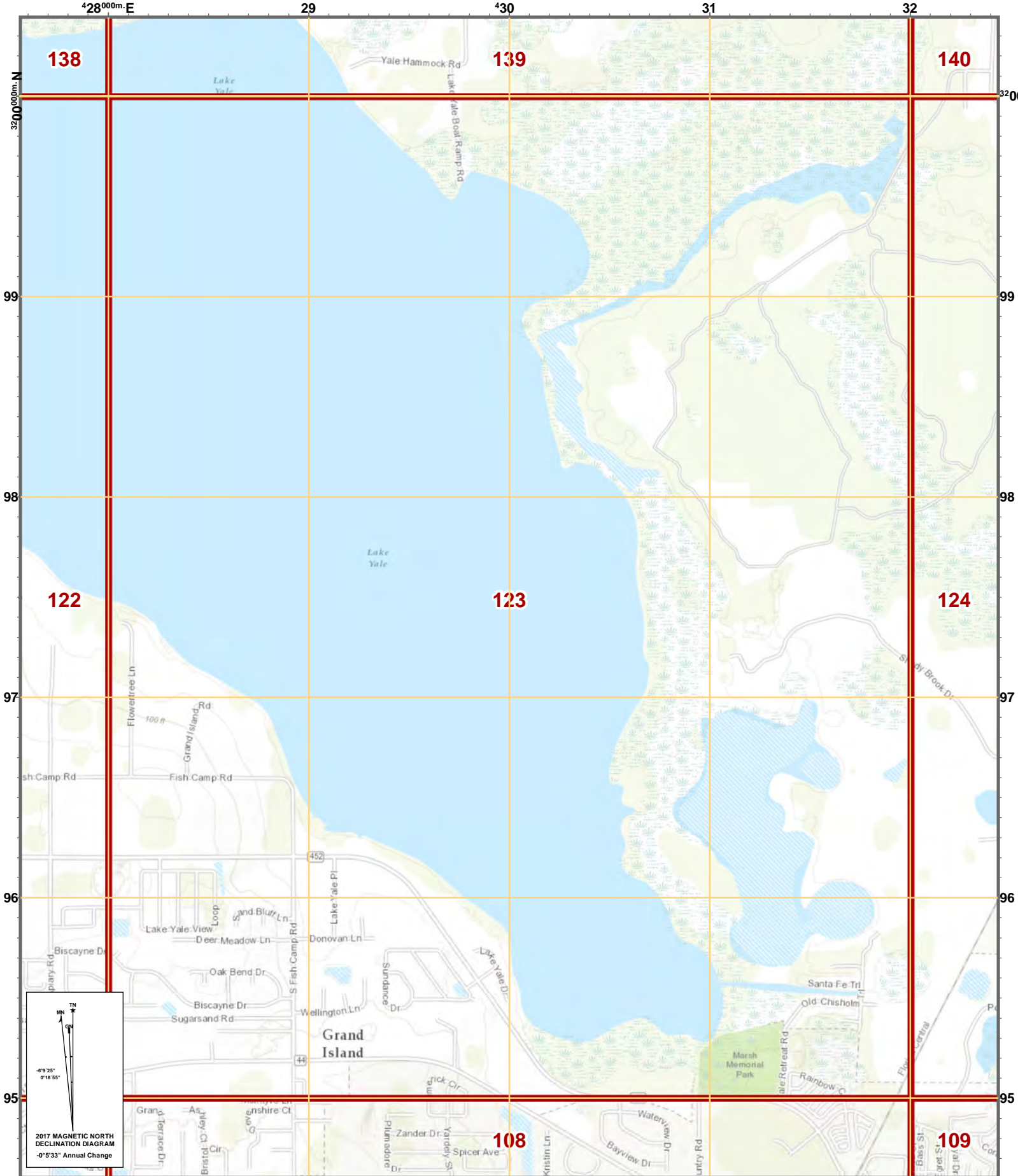
Created By: GIS Section
Date: 9/7/2017
Time: 2:28:23 AM
Path: S:\Projects\USNG\2017_MapBooks\LAKE\MapBook_PDFs\LAKE.mxd

US National Grid	
100,000-m Square ID	
MM	
Grid Zone Designation	
17R	

USNG Page: 17R MM 24 95
Local Page: 122
Scale: 1:24,000



FLORIDA DIVISION
OF EMERGENCY
MANAGEMENT

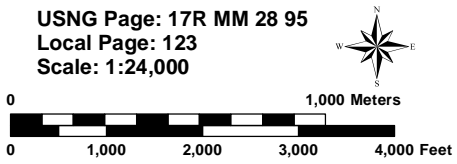


Disclaimer: Map is intended for reference only
No warranty for accuracy provided

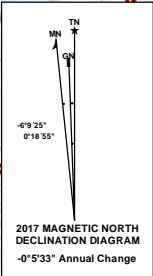
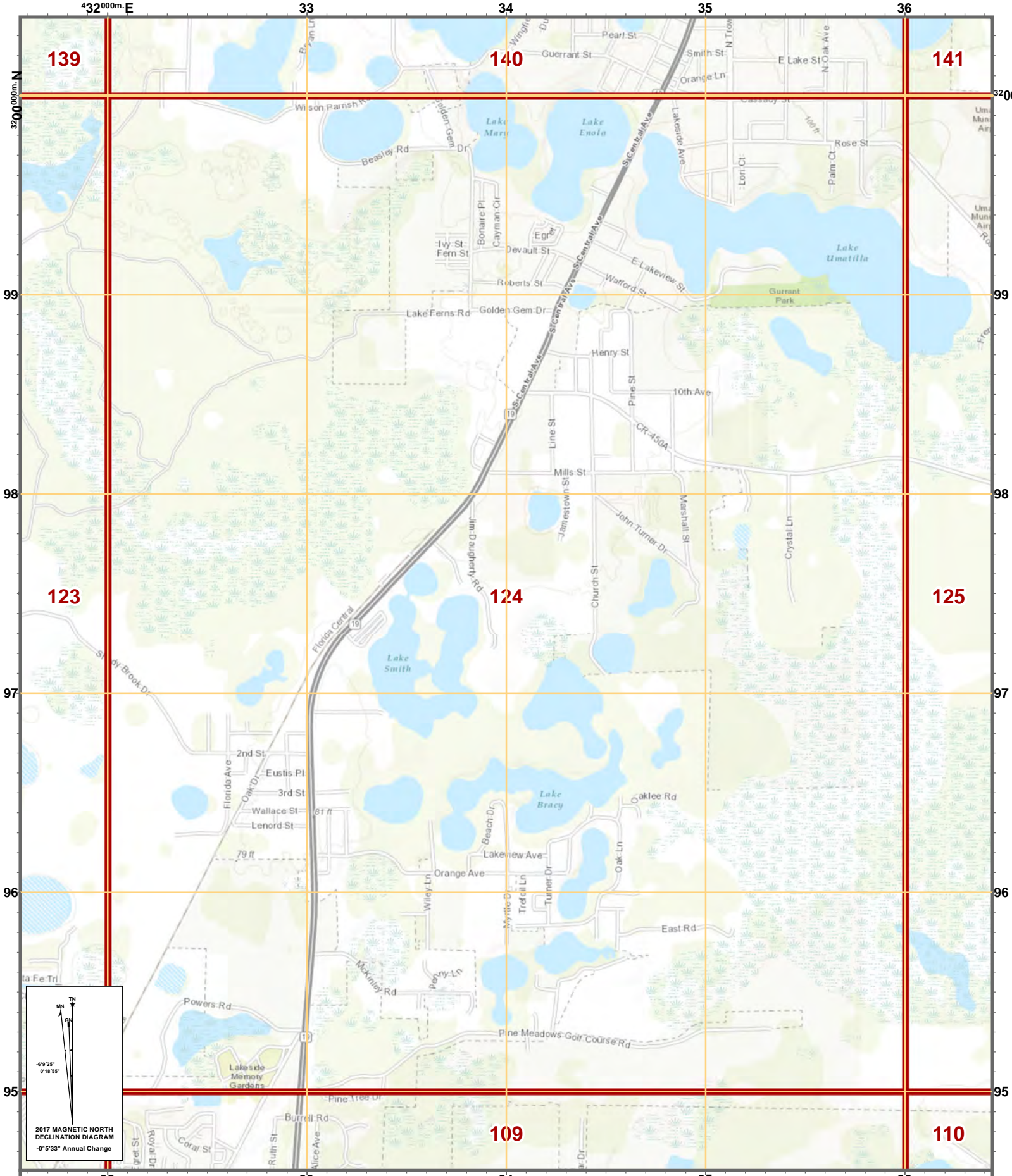
Created By: GIS Section
Date: 9/7/2017
Time: 2:28:28 AM
Path: S:\Projects\USNG\2017_MapBooks\LAKE\MapBook_PDFs\LAKE.mxd

US National Grid
100,000-m Square ID
MM
Grid Zone Designation
17R

USNG Page: 17R MM 28 95
Local Page: 123
Scale: 1:24,000



**FLORIDA DIVISION
OF EMERGENCY
MANAGEMENT**

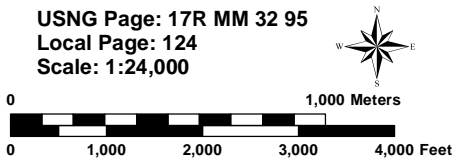


Disclaimer: Map is intended for reference only
No warranty for accuracy provided

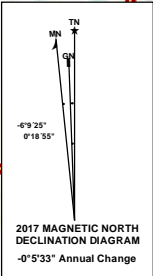
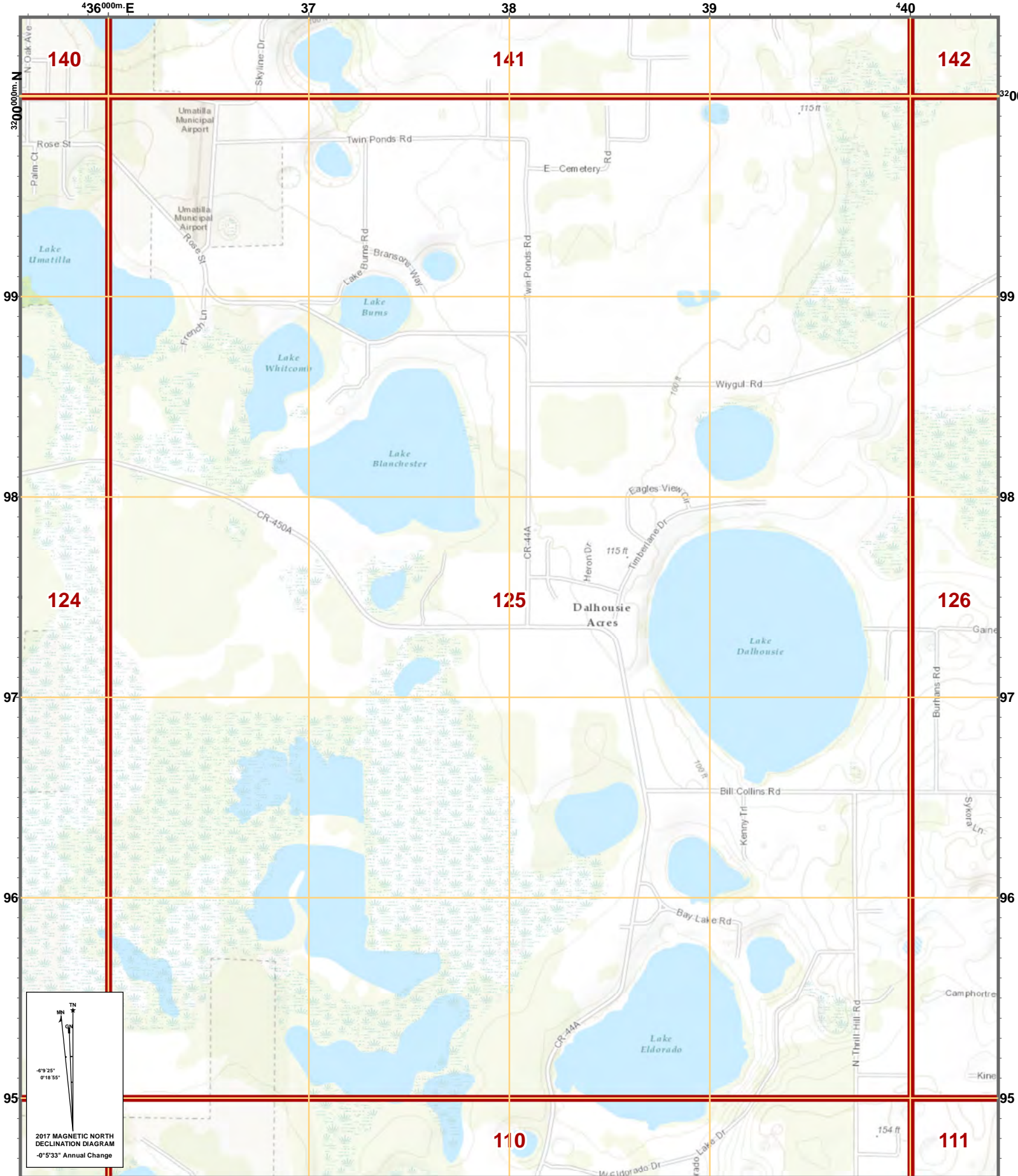
Created By: GIS Section
Date: 9/7/2017
Time: 2:28:32 AM
Path: S:\Projects\USNG\2017_MapBooks\LAKE\MapBook_PDFs\LAKE.mxd

US National Grid
100,000-m Square ID
MM
Grid Zone Designation
17R

USNG Page: 17R MM 32 95
Local Page: 124
Scale: 1:24,000



**FLORIDA DIVISION
OF EMERGENCY
MANAGEMENT**

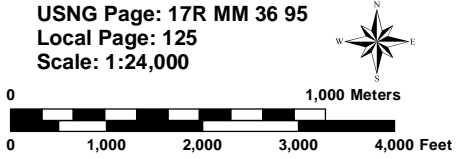


Disclaimer: Map is intended for reference only
No warranty for accuracy provided

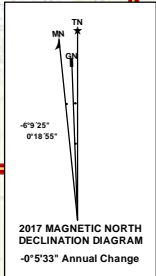
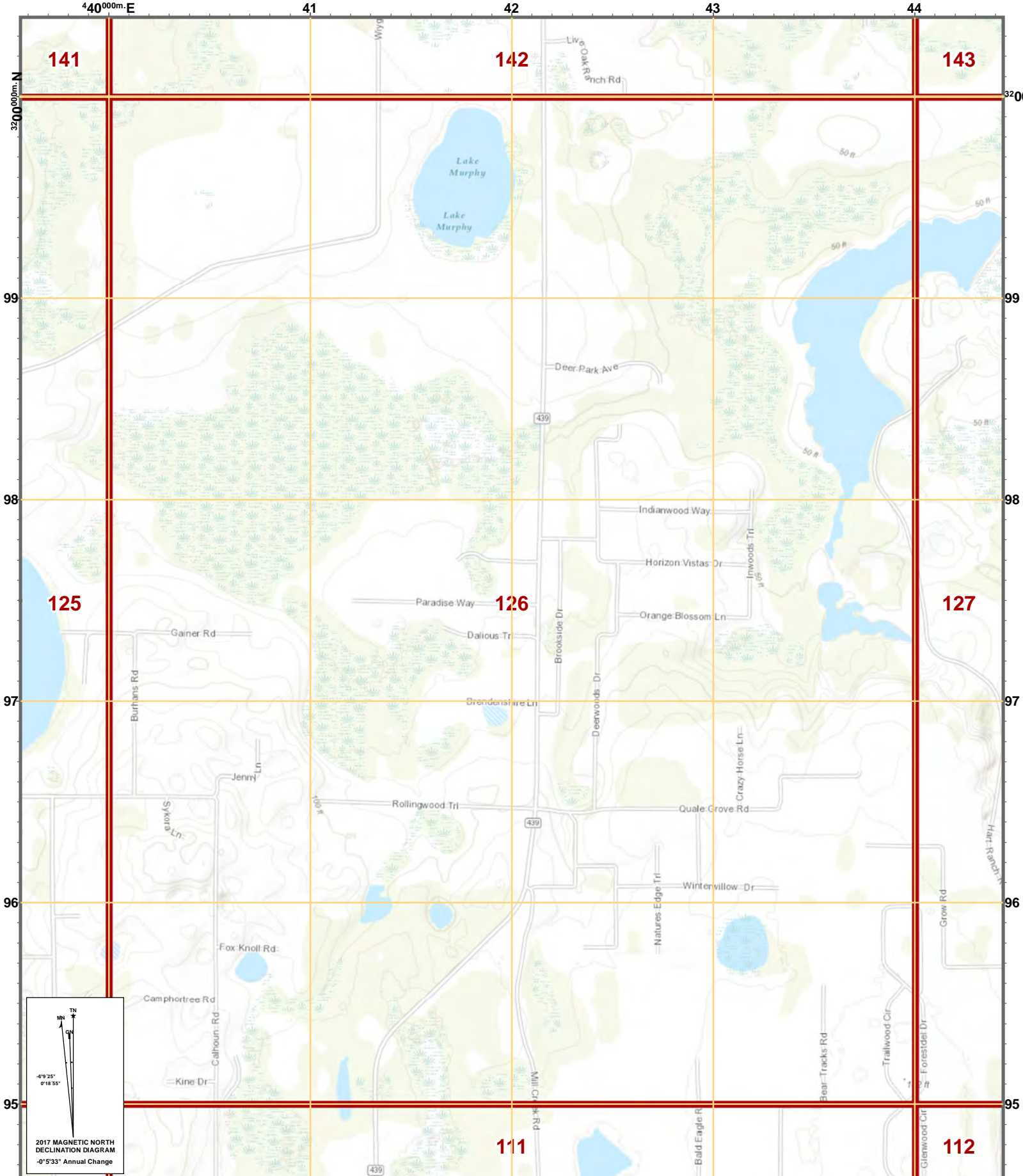
Created By: GIS Section
Date: 9/7/2017
Time: 2:28:36 AM
Path: S:\Projects\USNG\2017_MapBooks\LAKE\MapBook_PDFs\LAKE.mxd

US National Grid	
100,000-m Square ID	
MM	
Grid Zone Designation	
17R	

USNG Page: 17R MM 36 95
Local Page: 125
Scale: 1:24,000



FLORIDA DIVISION
OF EMERGENCY
MANAGEMENT

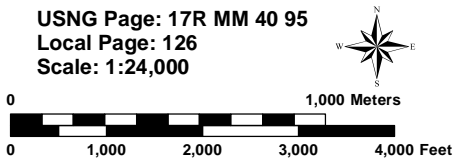


Disclaimer: Map is intended for reference only
No warranty for accuracy provided

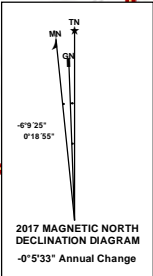
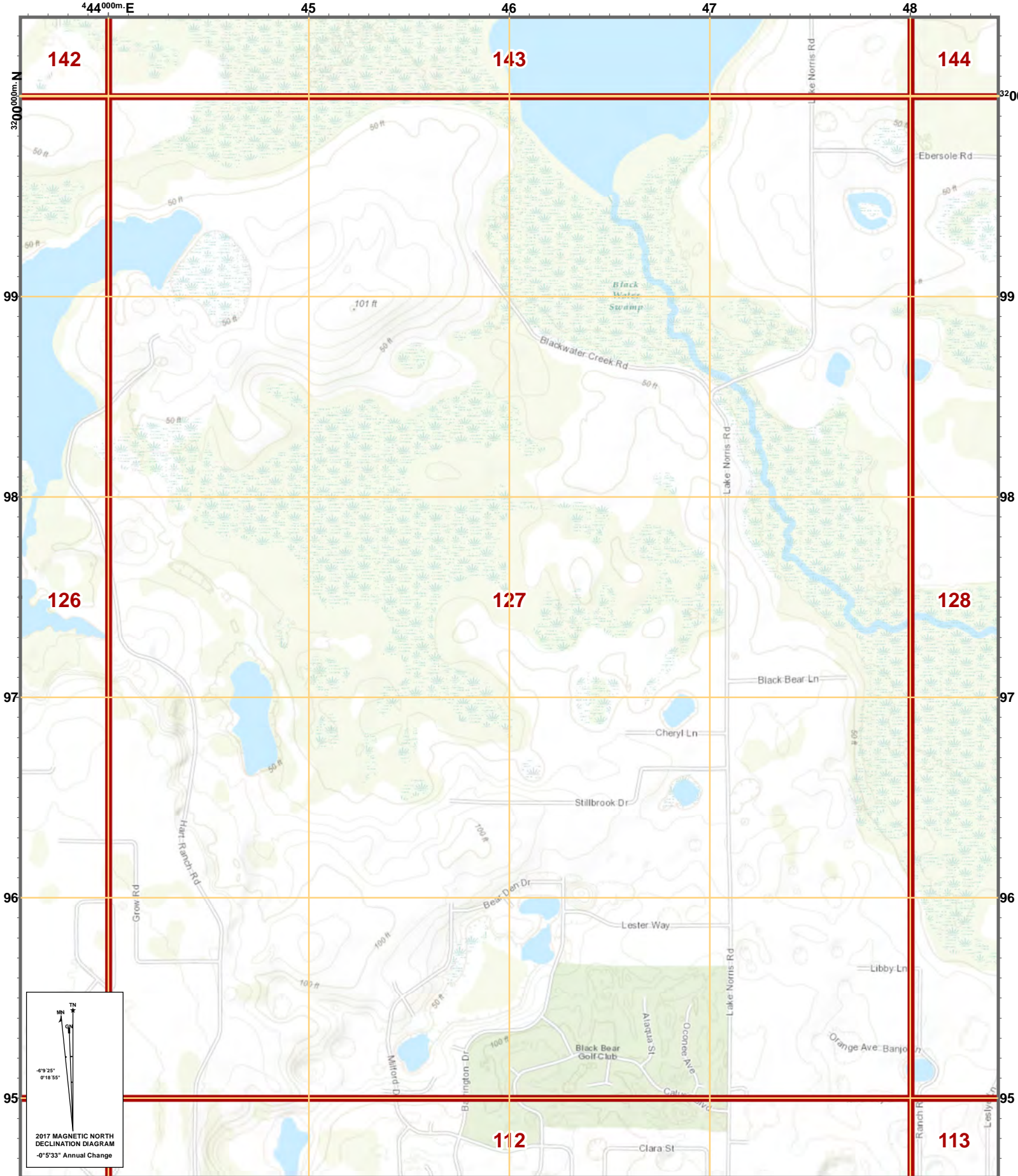
Created By: GIS Section
Date: 9/7/2017
Time: 2:28:41 AM
Path: S:\Projects\USNG\2017_MapBooks\LAKE\MapBook_PDFs\LAKE.mxd

US National Grid	
100,000-m Square ID	
MM	
Grid Zone Designation	
17R	

USNG Page: 17R MM 40 95
Local Page: 126
Scale: 1:24,000



FLORIDA DIVISION
OF EMERGENCY
MANAGEMENT

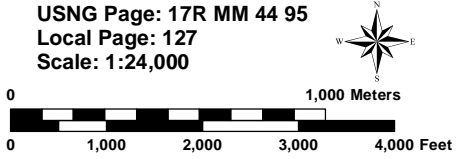


Disclaimer: Map is intended for reference only
No warranty for accuracy provided

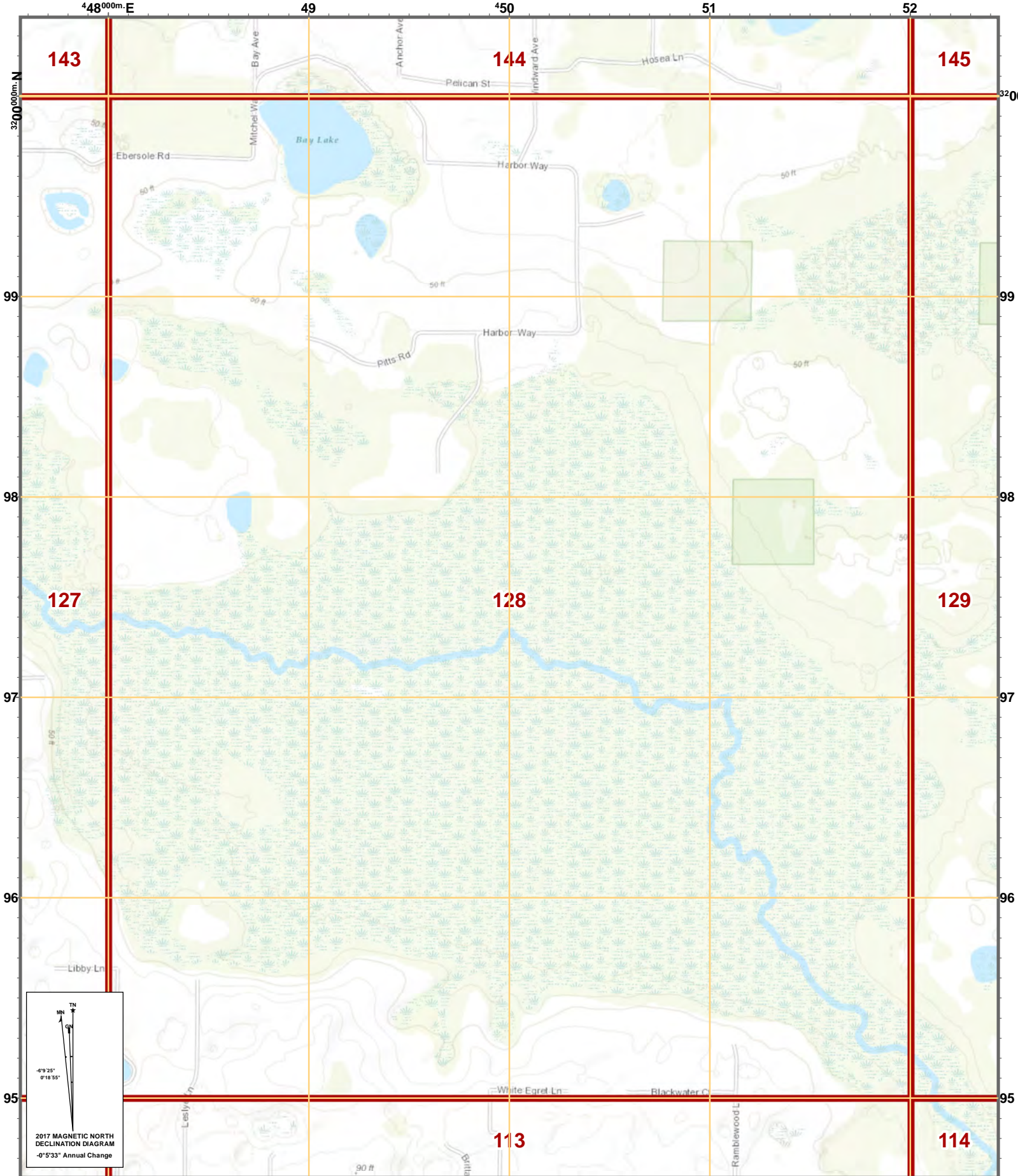
Created By: GIS Section
Date: 9/7/2017
Time: 2:28:46 AM
Path: S:\Projects\USNG\2017_MapBooks\LAKE\MapBook_PDFs\LAKE.mxd

US National Grid	
100,000-m Square ID	
MM	
Grid Zone Designation	
17R	

USNG Page: 17R MM 44 95
Local Page: 127
Scale: 1:24,000



**FLORIDA DIVISION
OF EMERGENCY
MANAGEMENT**




Disclaimer: Map is intended for reference only
No warranty for accuracy provided

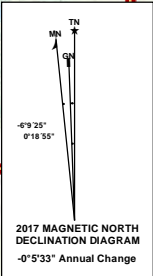
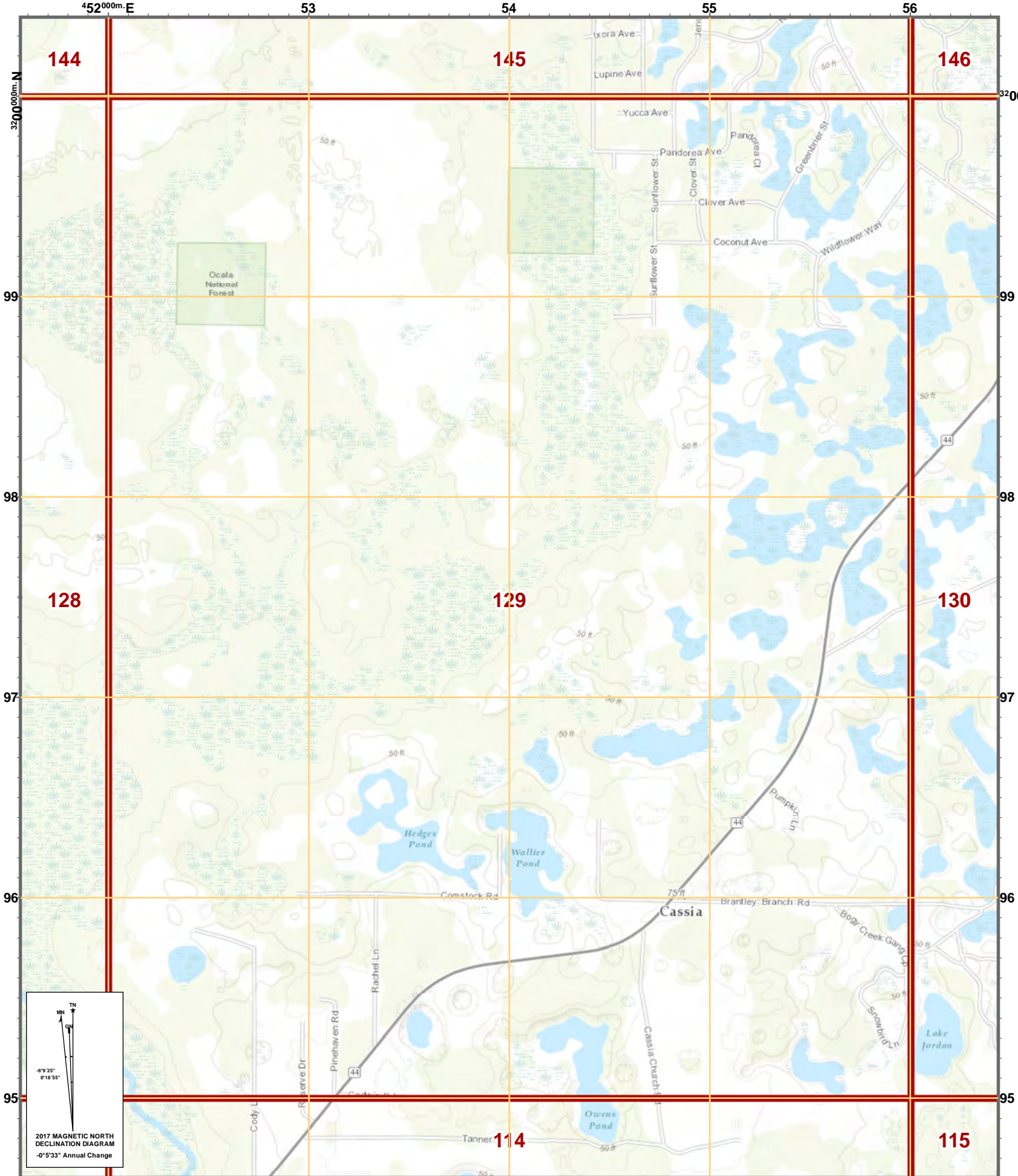
Created By: GIS Section
Date: 9/7/2017
Time: 2:28:51 AM
Path: S:\Projects\USNG\2017_MapBooks\LAKE\MapBook_PDFs\LAKE.mxd

US National Grid	
100,000-m Square ID	
MM	
Grid Zone Designation	
17R	

USNG Page: 17R MM 48 95
Local Page: 128
Scale: 1:24,000



FLORIDA DIVISION
OF EMERGENCY
MANAGEMENT

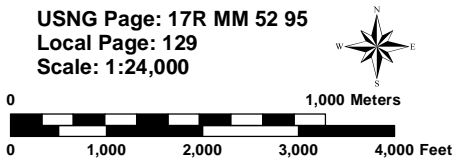


Disclaimer: Map is intended for reference only
No warranty for accuracy provided

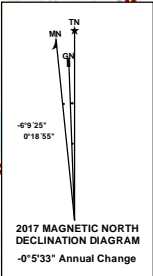
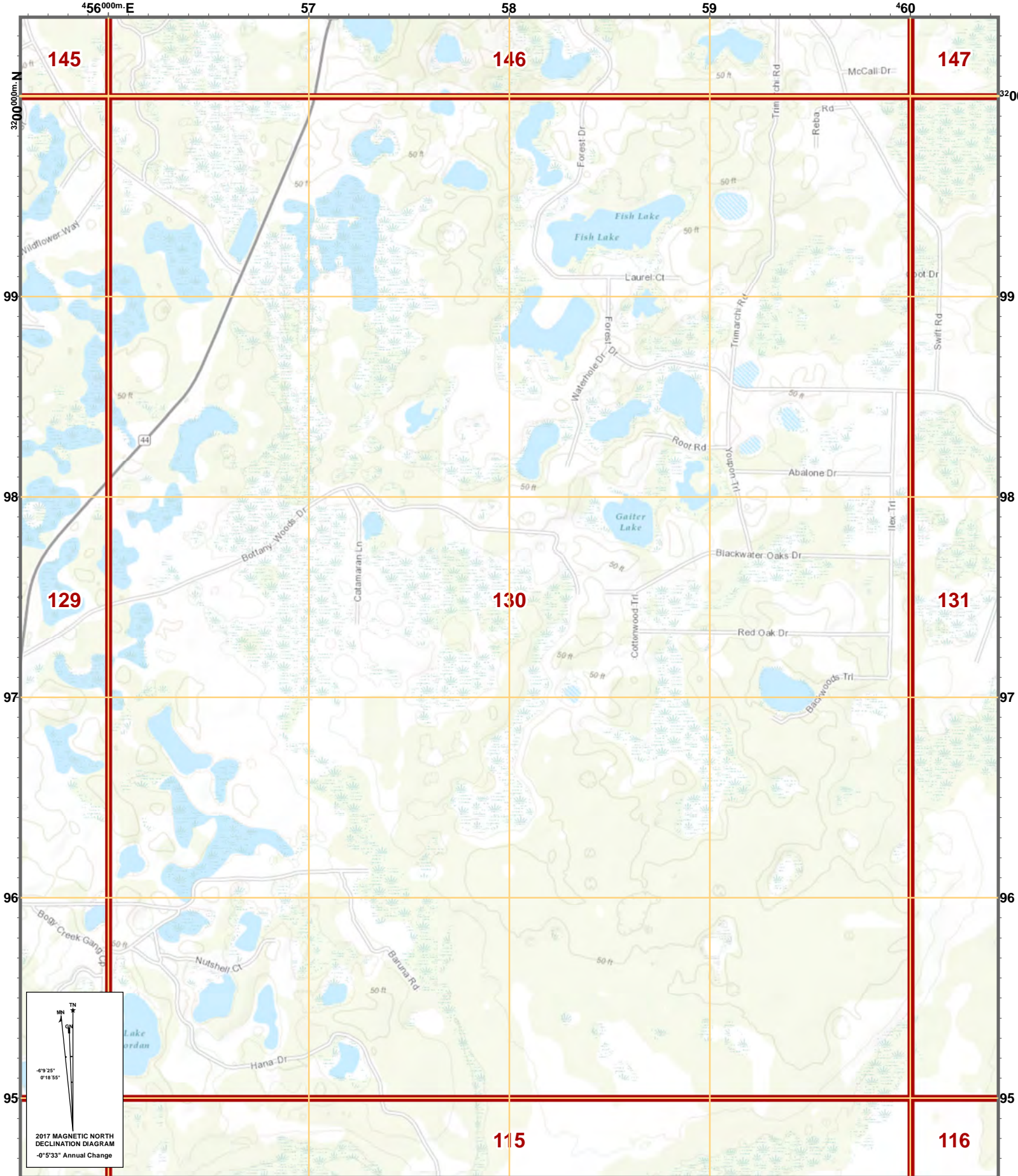
Created By: GIS Section
Date: 9/7/2017
Time: 2:28:56 AM
Path: S:\Projects\USNG\2017_MapBooks\LAKE\MapBook_PDFs\LAKE.mxd

US National Grid	
100,000-m Square ID	
MM	
Grid Zone Designation	
17R	

USNG Page: 17R MM 52 95
Local Page: 129
Scale: 1:24,000



FLORIDA DIVISION
OF EMERGENCY
MANAGEMENT

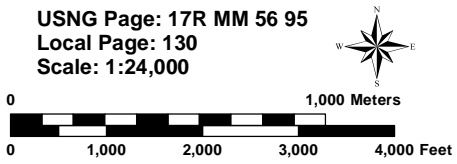


Disclaimer: Map is intended for reference only
No warranty for accuracy provided

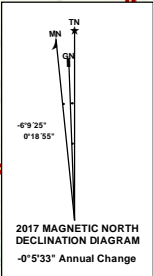
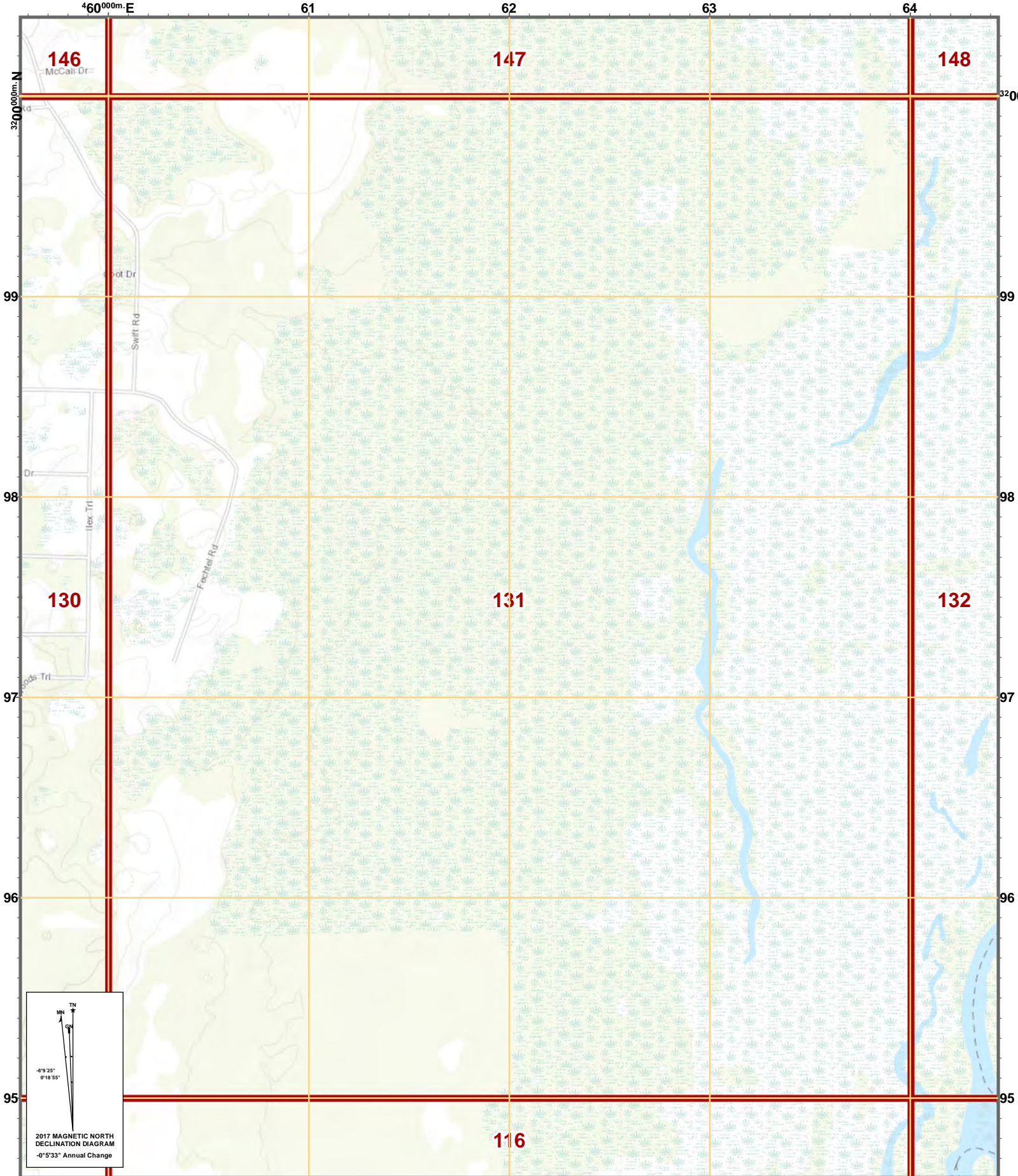
Created By: GIS Section
Date: 9/7/2017
Time: 2:29:02 AM
Path: S:\Projects\USNG\2017_MapBooks\LAKE\MapBook_PDFs\LAKE.mxd

US National Grid
100,000-m Square ID
MM
Grid Zone Designation
17R

USNG Page: 17R MM 56 95
Local Page: 130
Scale: 1:24,000



**FLORIDA DIVISION
OF EMERGENCY
MANAGEMENT**

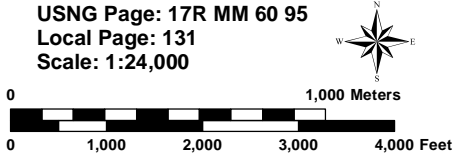


Disclaimer: Map is intended for reference only
No warranty for accuracy provided

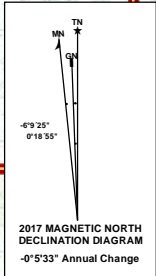
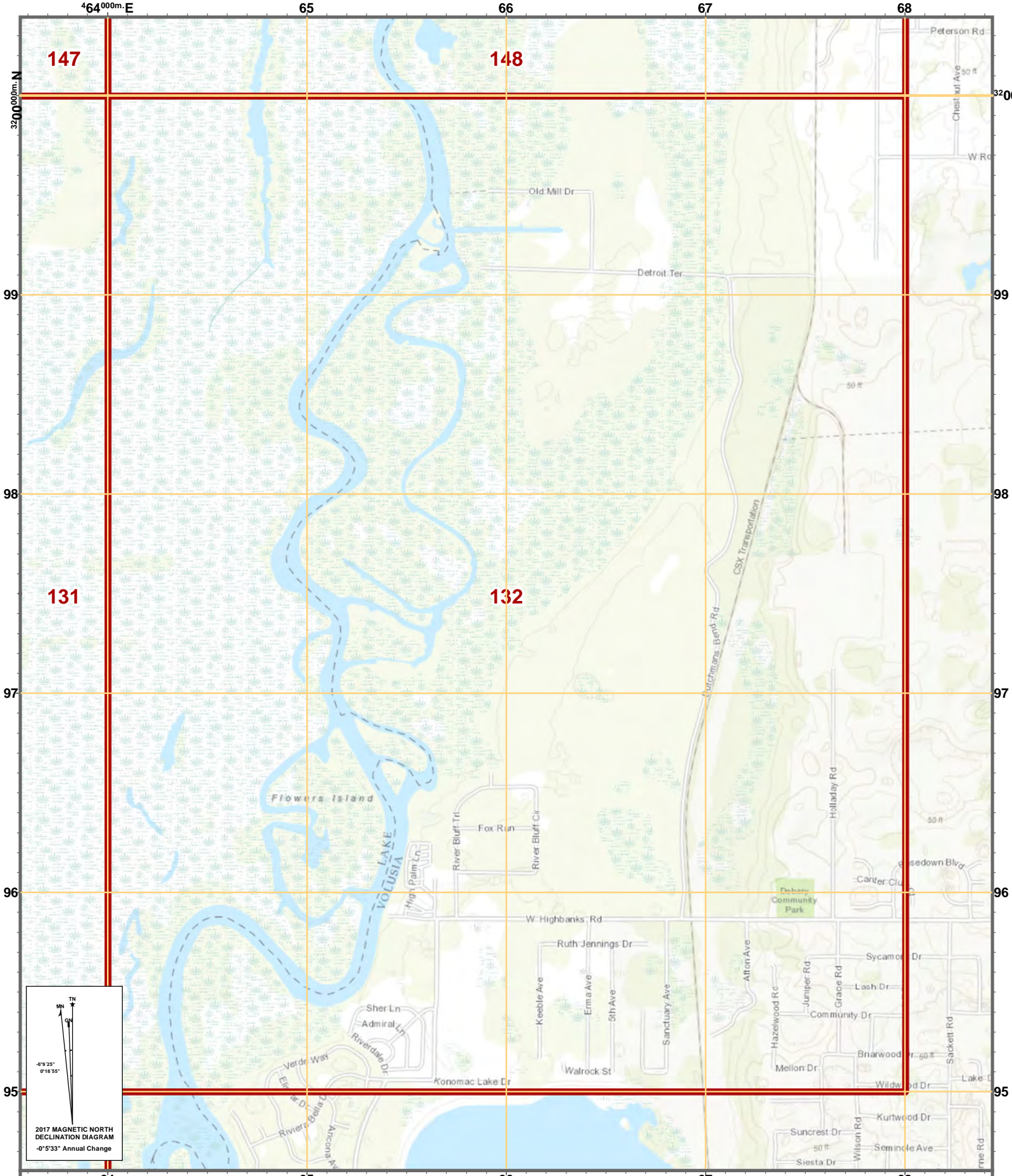
Created By: GIS Section
Date: 9/7/2017
Time: 2:29:06 AM
Path: S:\Projects\USNG\2017_MapBooks\LAKE\MapBook_PDFs\LAKE.mxd

US National Grid 100,000-m Square ID MM
Grid Zone Designation 17R

USNG Page: 17R MM 60 95
Local Page: 131
Scale: 1:24,000



**FLORIDA DIVISION
OF EMERGENCY
MANAGEMENT**




Disclaimer: Map is intended for reference only
No warranty for accuracy provided

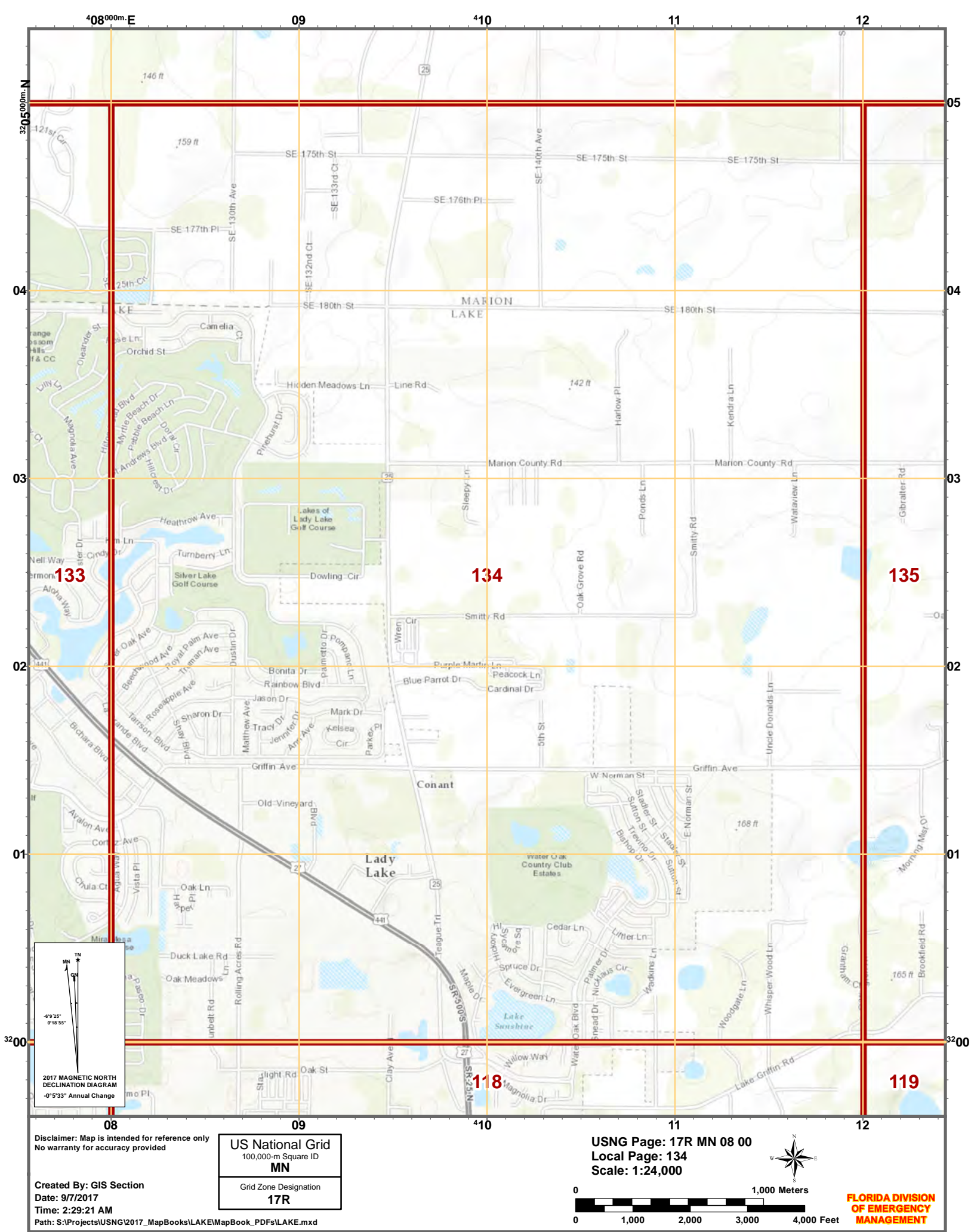
Created By: GIS Section
Date: 9/7/2017
Time: 2:29:11 AM
Path: S:\Projects\USNG\2017_MapBooks\LAKE\MapBook_PDFs\LAKE.mxd

US National Grid	
100,000-m Square ID	
MM	
Grid Zone Designation	
17R	

USNG Page: 17R MM 64 95
Local Page: 132
Scale: 1:24,000



FLORIDA DIVISION
OF EMERGENCY
MANAGEMENT



Disclaimer: Map is intended for reference only
No warranty for accuracy provided

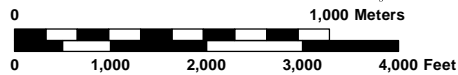
Created By: GIS Section
Date: 9/7/2017
Time: 2:29:21 AM

Path: S:\Projects\USNG\2017_MapBooks\LAKELAKE\MapBook_PDFs\LAKELAKE.mxd

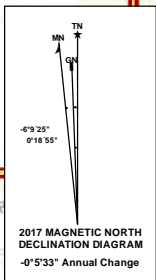
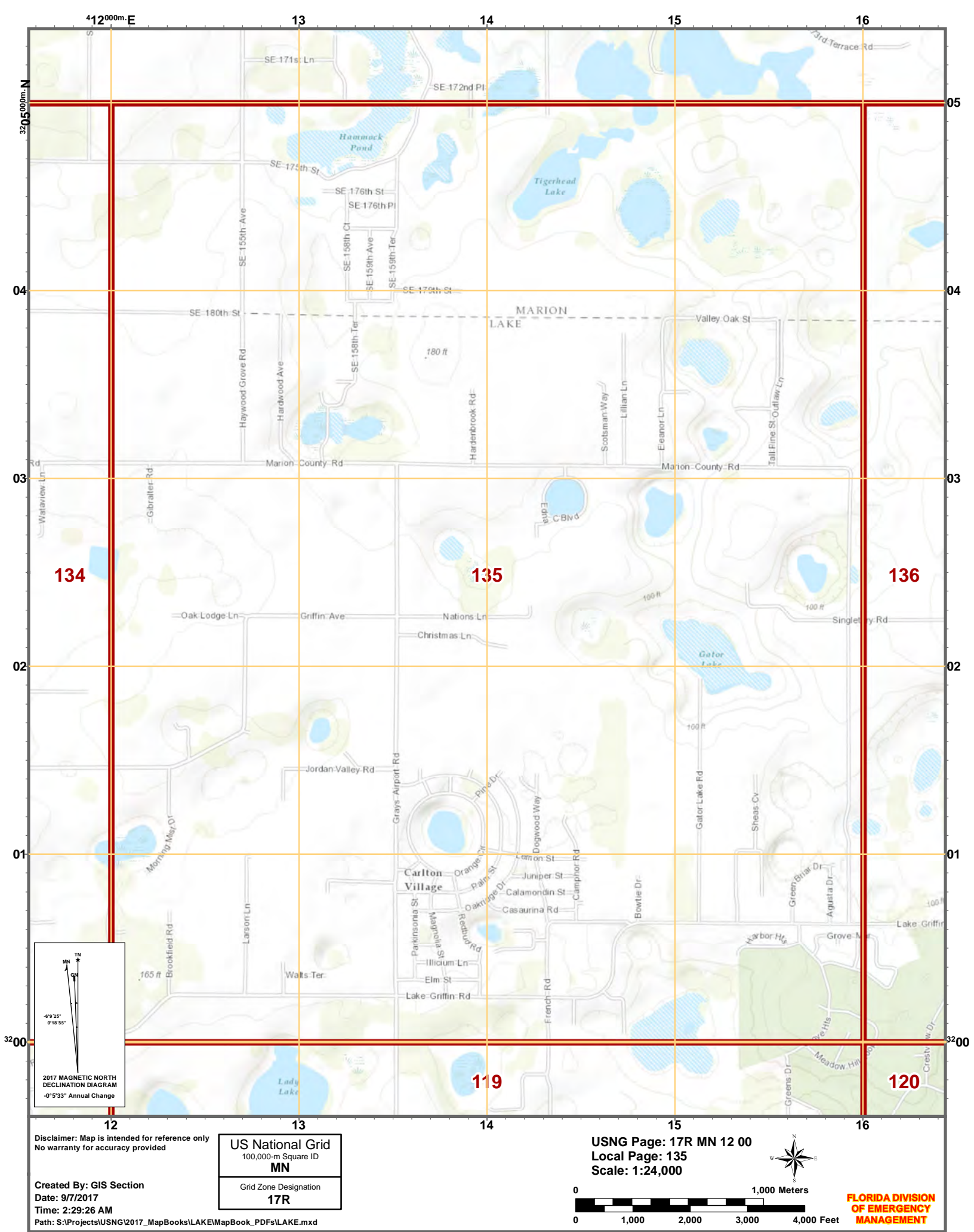
US National Grid
100,000-m Square ID
MN

Grid Zone Designation
17R

USNG Page: 17R MN 08 00
Local Page: 134
Scale: 1:24,000



FLORIDA DIVISION
OF EMERGENCY
MANAGEMENT



Disclaimer: Map is intended for reference only
No warranty for accuracy provided

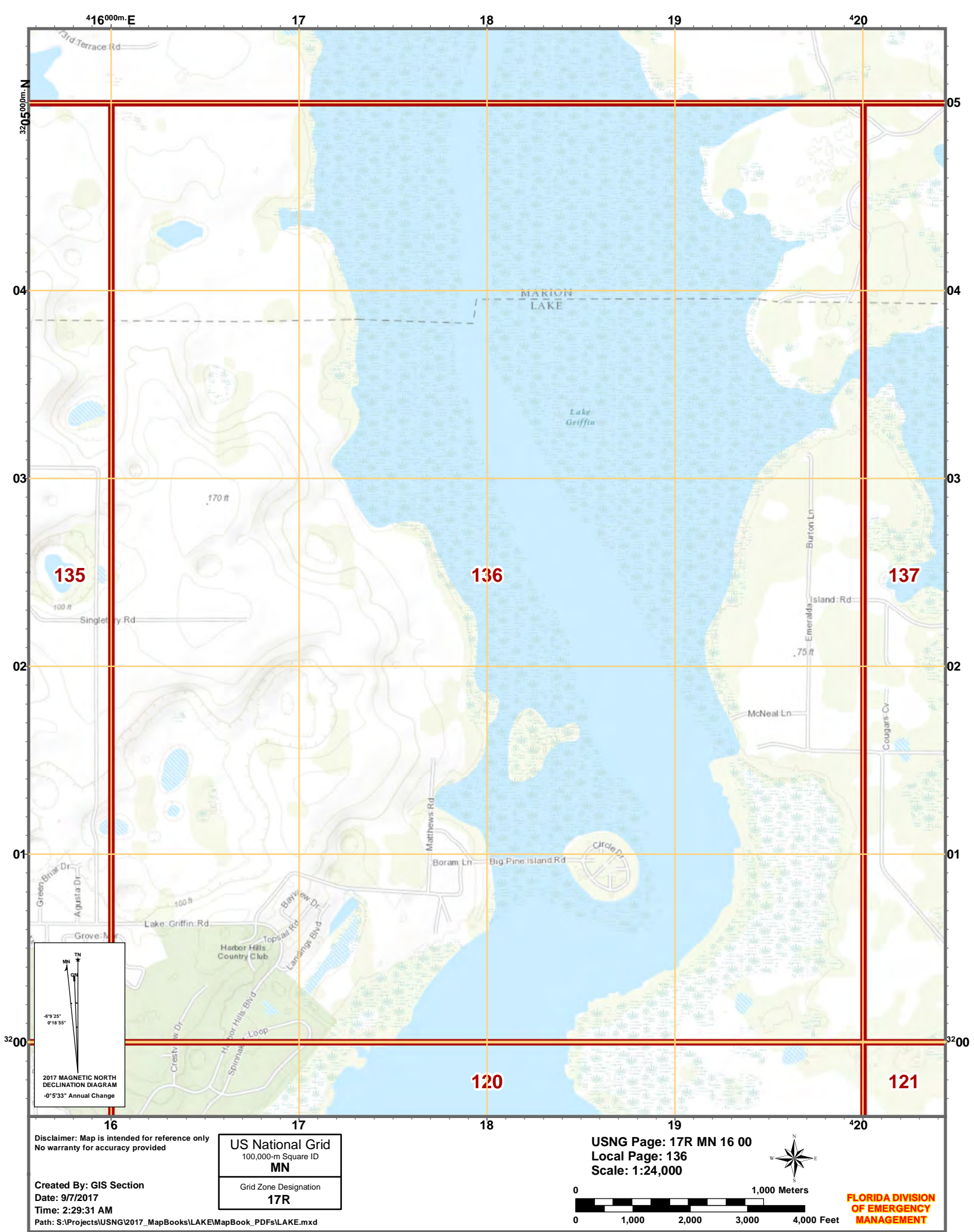
Created By: GIS Section
Date: 9/7/2017
Time: 2:29:26 AM
Path: S:\Projects\USNG\2017_MapBooks\LAKE\MapBook_PDFs\LAKE.mxd

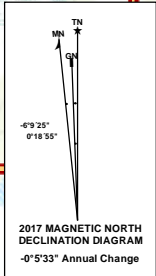
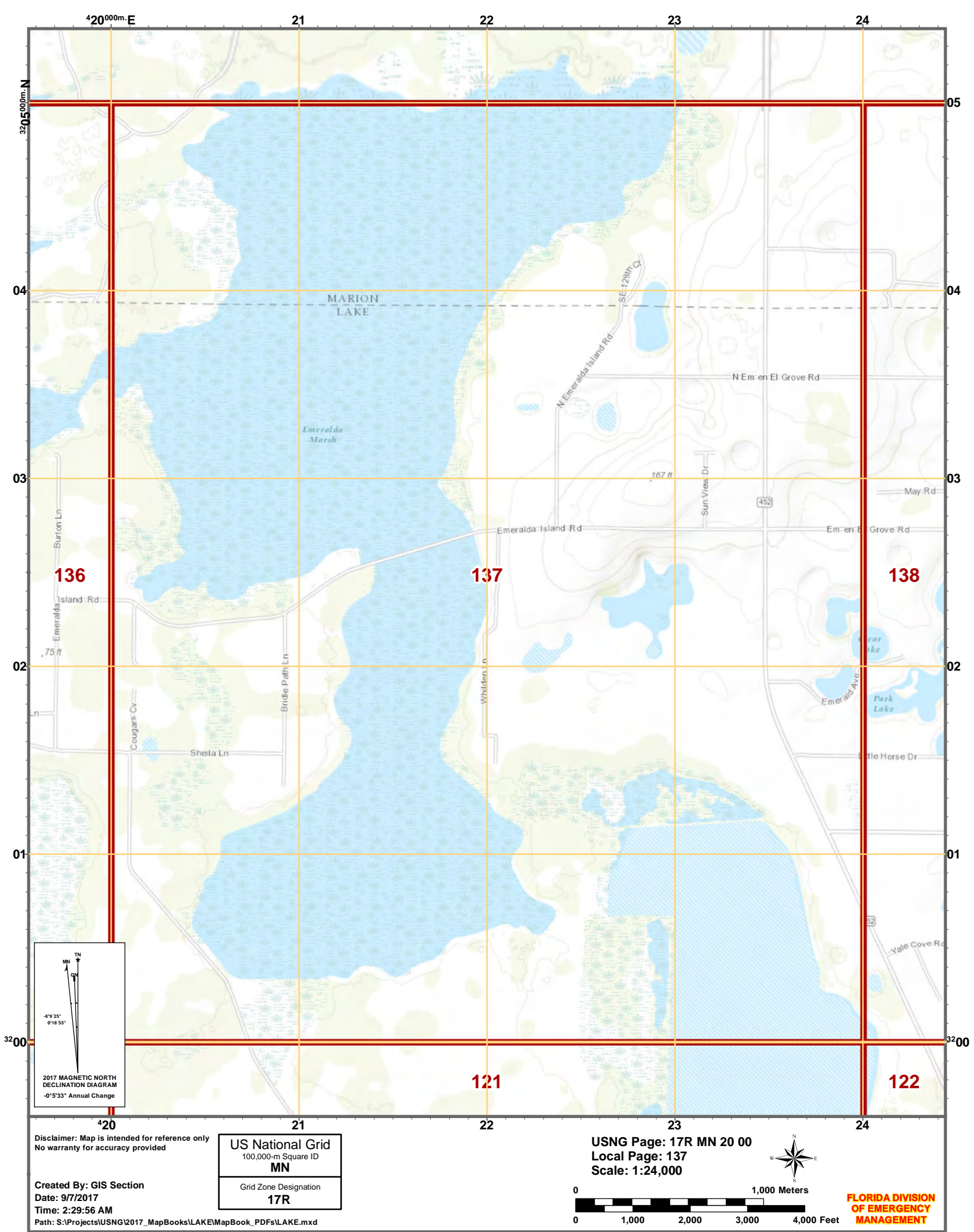
US National Grid
100,000-m Square ID
MN
Grid Zone Designation
17R

USNG Page: 17R MN 12 00
Local Page: 135
Scale: 1:24,000



FLORIDA DIVISION
OF EMERGENCY
MANAGEMENT



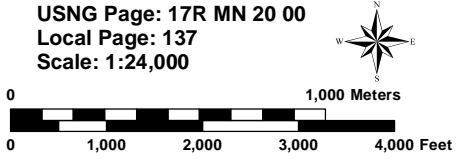


Disclaimer: Map is intended for reference only
No warranty for accuracy provided

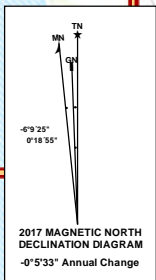
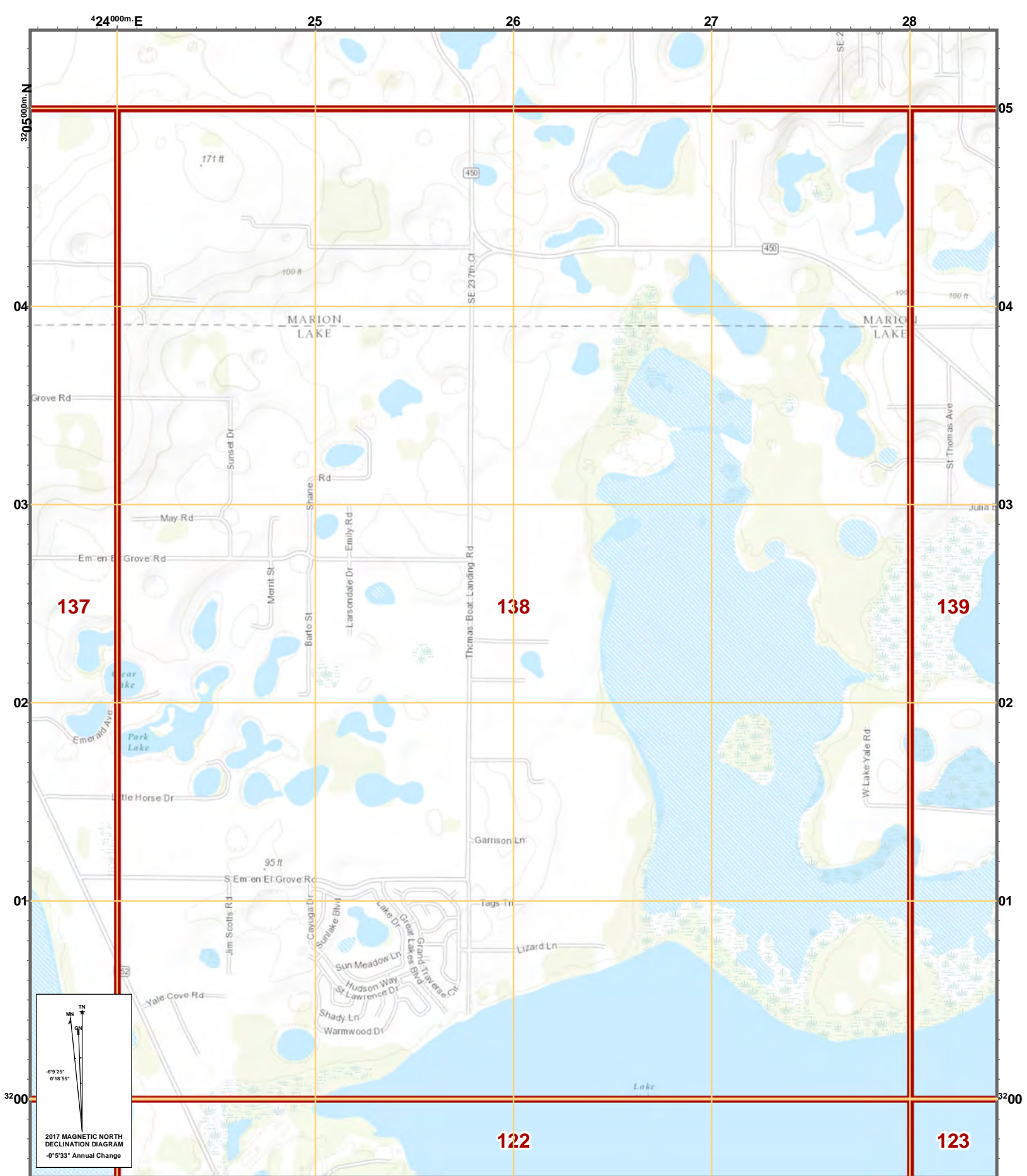
US National Grid
100,000-m Square ID
MN
Grid Zone Designation
17R

Created By: GIS Section
Date: 9/7/2017
Time: 2:29:56 AM
Path: S:\Projects\USNG\2017_MapBooks\LAKE\MapBook_PDFs\LAKE.mxd

USNG Page: 17R MN 20 00
Local Page: 137
Scale: 1:24,000



FLORIDA DIVISION
OF EMERGENCY
MANAGEMENT



Disclaimer: Map is intended for reference only
No warranty for accuracy provided

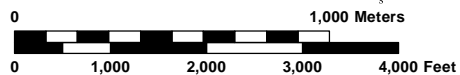
Created By: GIS Section
Date: 9/7/2017
Time: 2:30:01 AM

Path: S:\Projects\USNG\2017_MapBooks\LAKE\MapBook_PDFs\LAKE.mxd

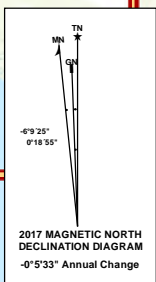
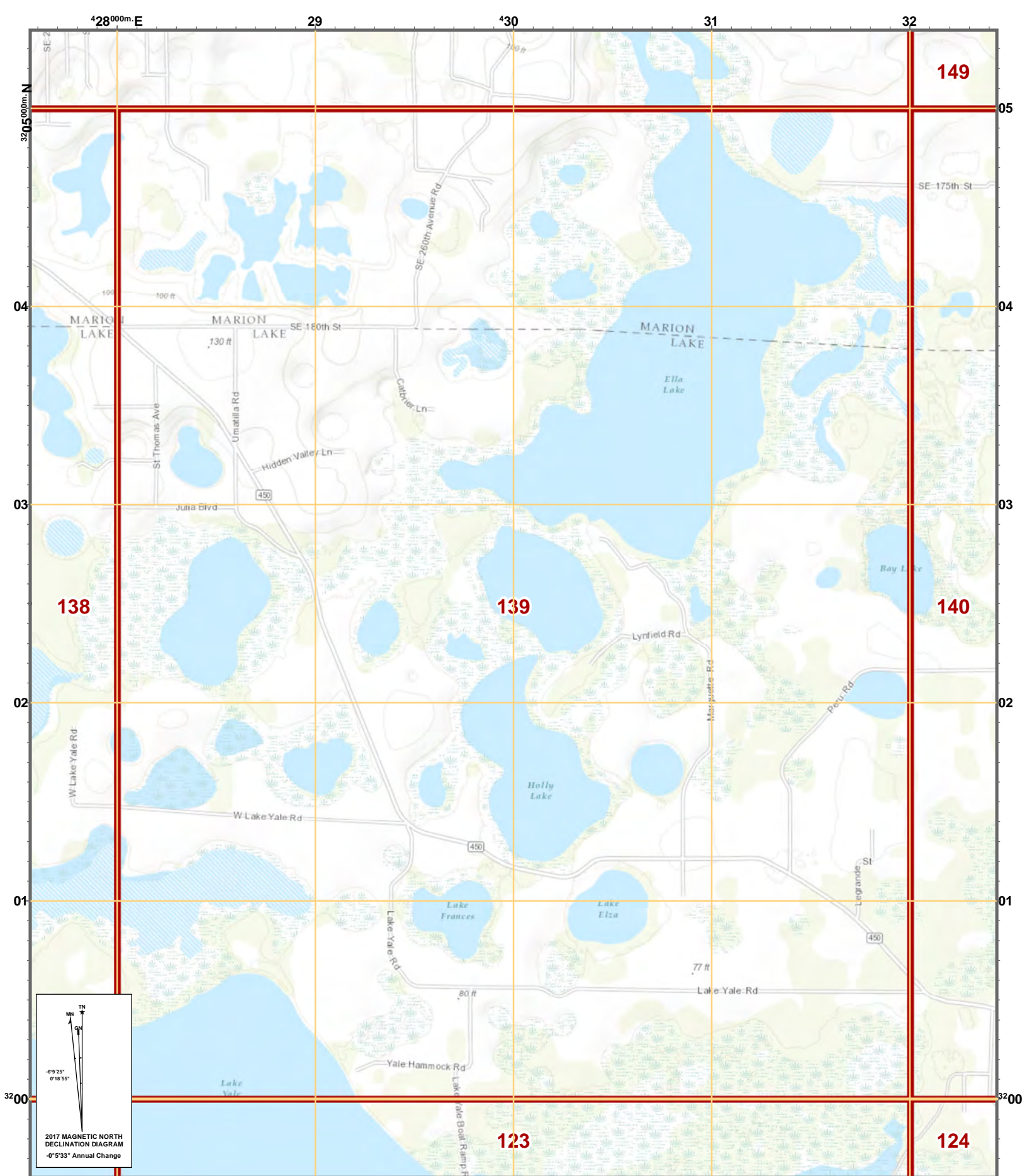
US National Grid
100,000-m Square ID
MN

Grid Zone Designation
17R

USNG Page: 17R MN 24 00
Local Page: 138
Scale: 1:24,000



**FLORIDA DIVISION
OF EMERGENCY
MANAGEMENT**

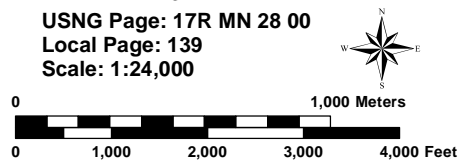


Disclaimer: Map is intended for reference only
No warranty for accuracy provided

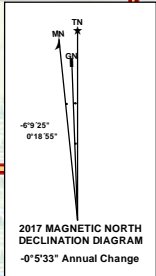
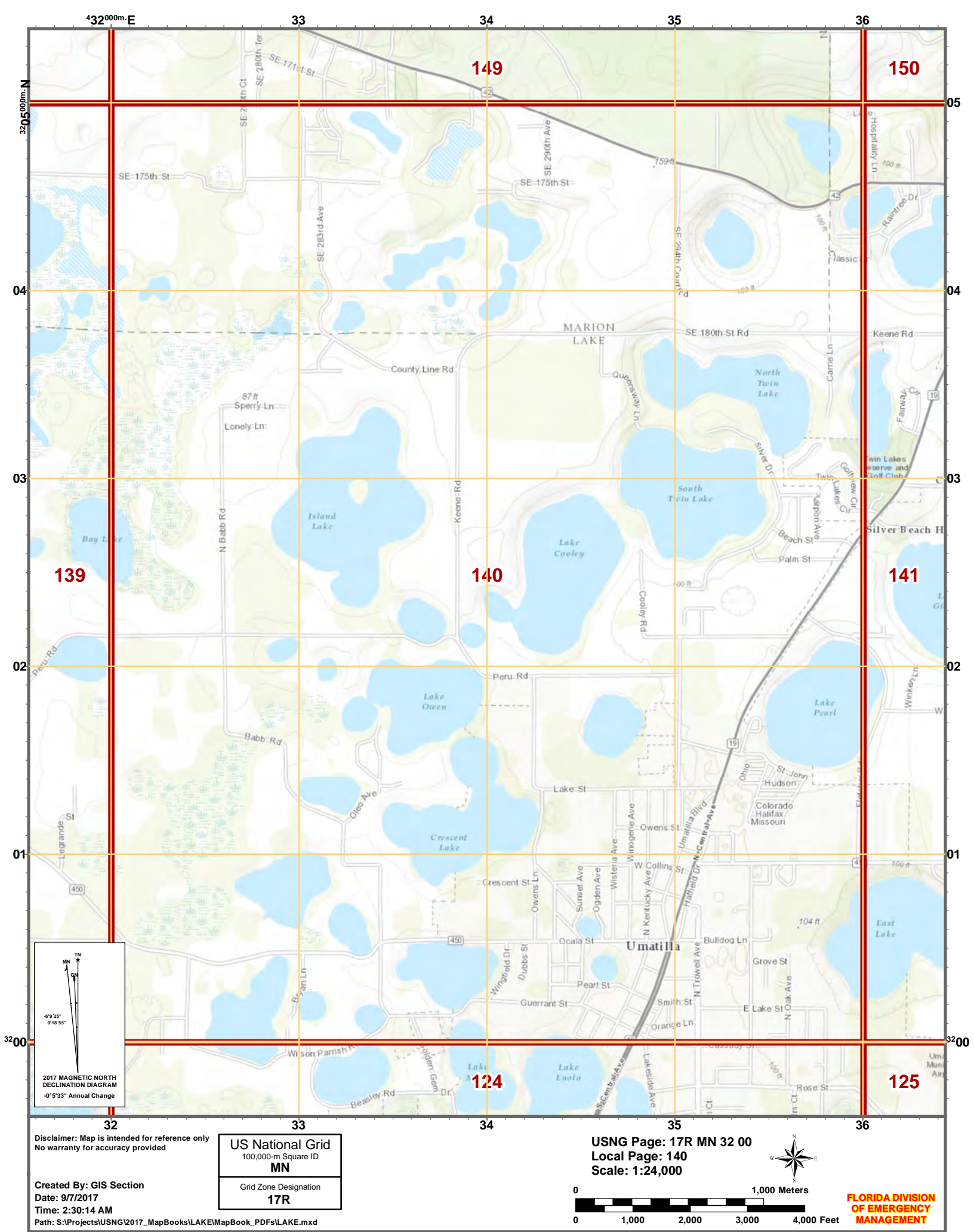
Created By: GIS Section
Date: 9/7/2017
Time: 2:30:09 AM
Path: S:\Projects\USNG\2017_MapBooks\LAKE\MapBook_PDFs\LAKE.mxd

US National Grid 100,000-m Square ID MN
Grid Zone Designation 17R

USNG Page: 17R MN 28 00
Local Page: 139
Scale: 1:24,000



**FLORIDA DIVISION
OF EMERGENCY
MANAGEMENT**

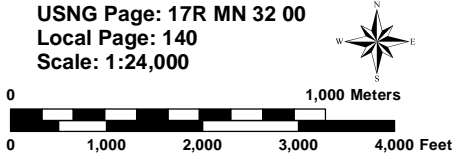


Disclaimer: Map is intended for reference only
No warranty for accuracy provided

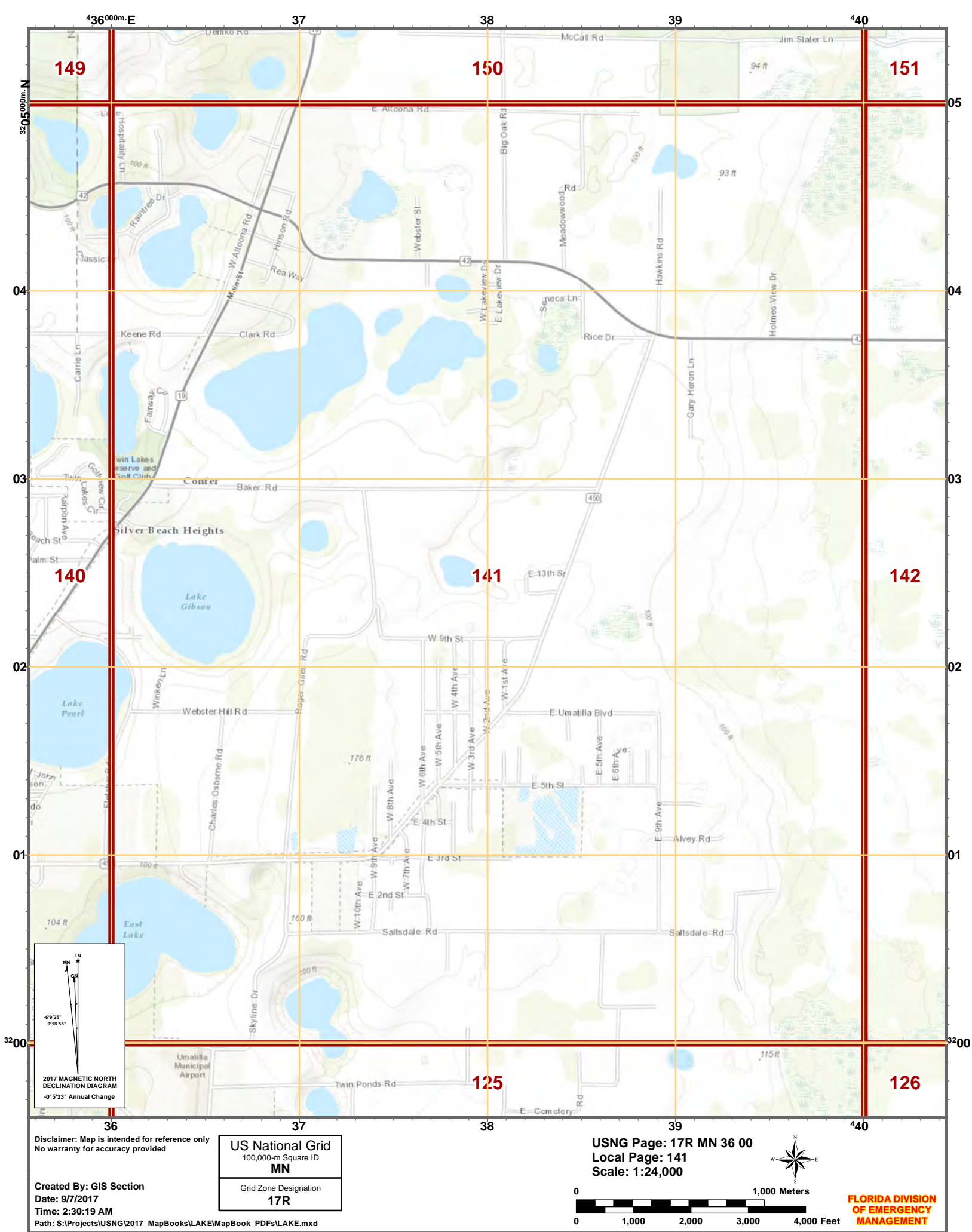
Created By: GIS Section
Date: 9/7/2017
Time: 2:30:14 AM
Path: S:\Projects\USNG\2017_MapBooks\LAKEMapBook_PDFs\LAKEM.mxd

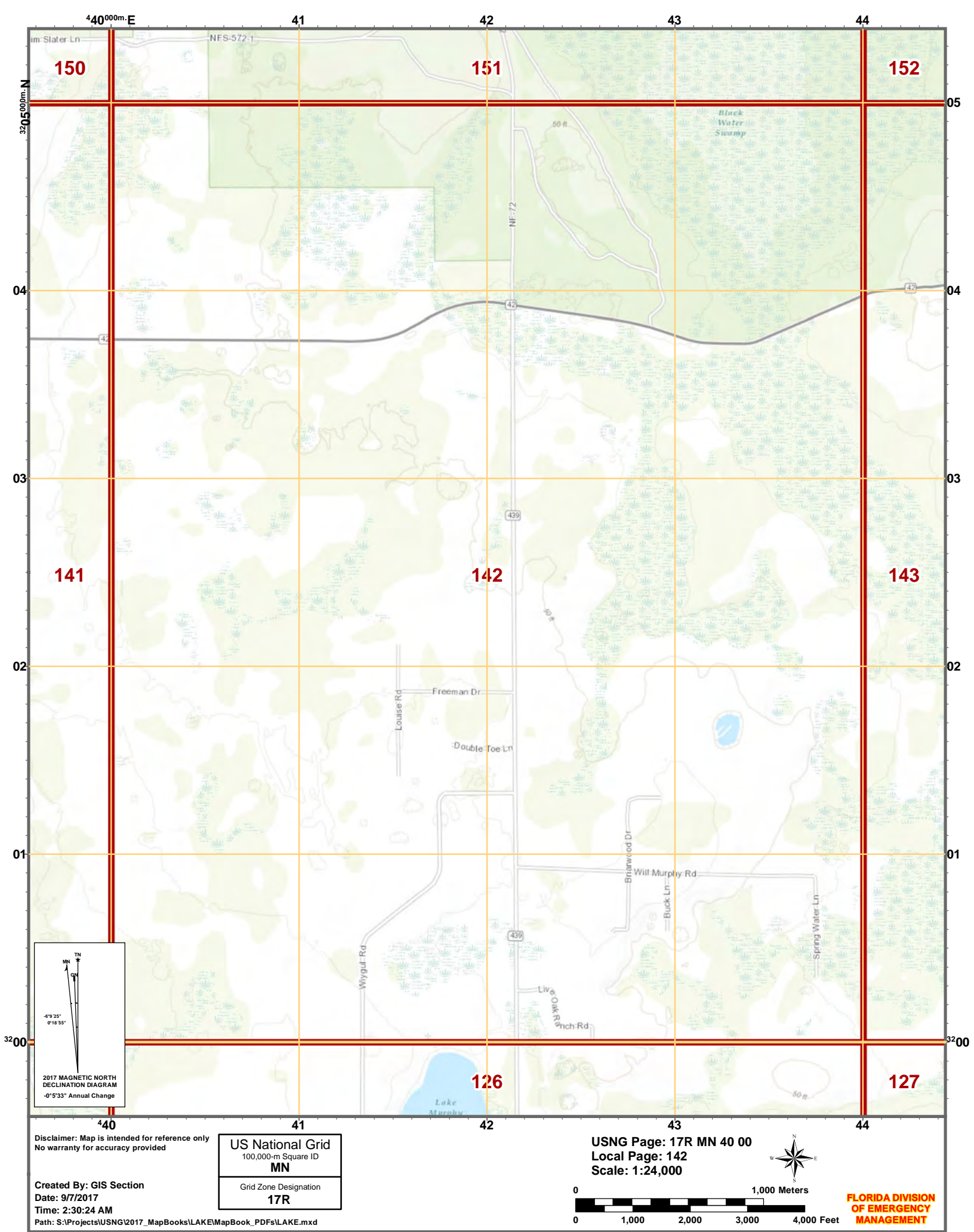
US National Grid
100,000-m Square ID
MN
Grid Zone Designation
17R

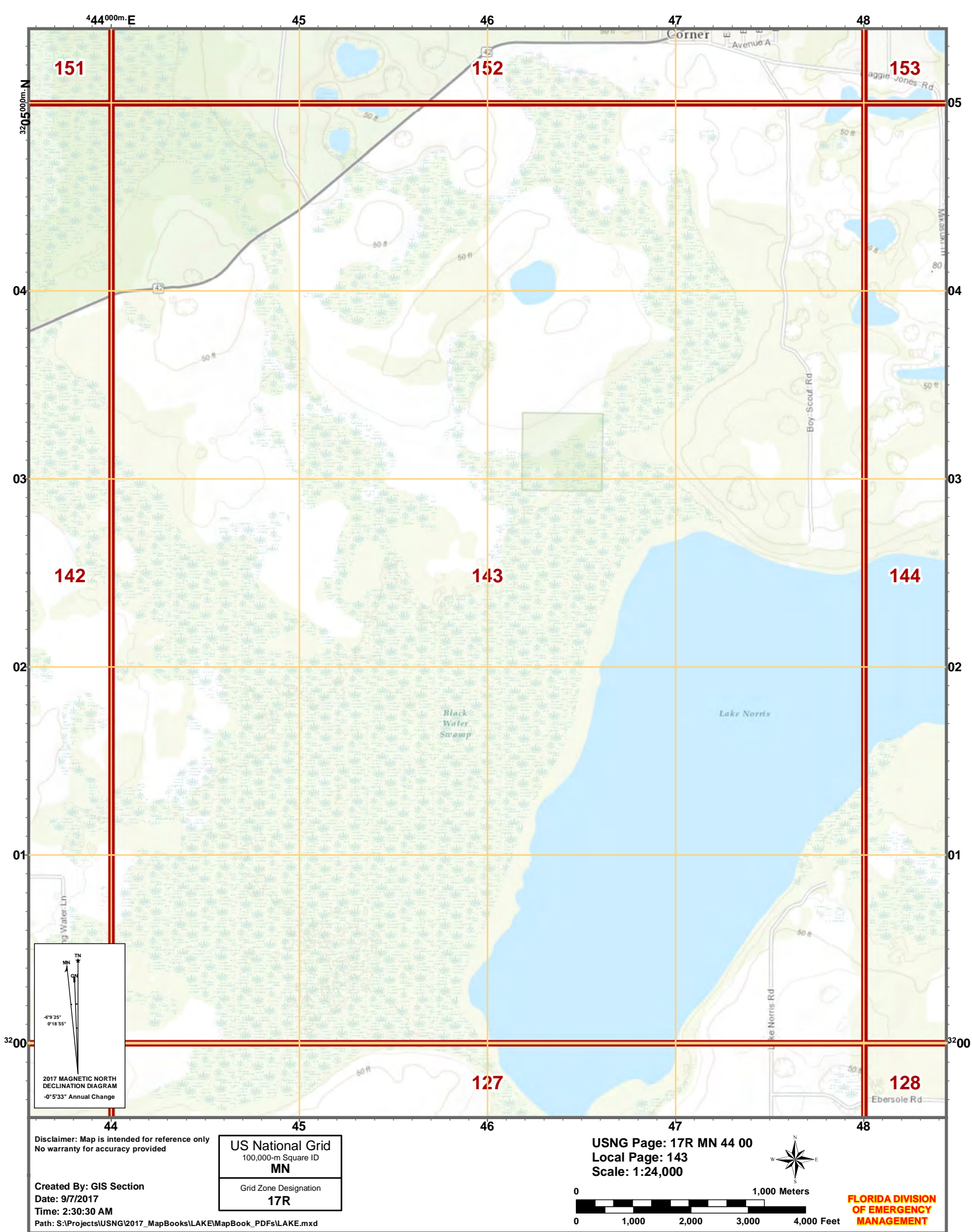
USNG Page: 17R MN 32 00
Local Page: 140
Scale: 1:24,000

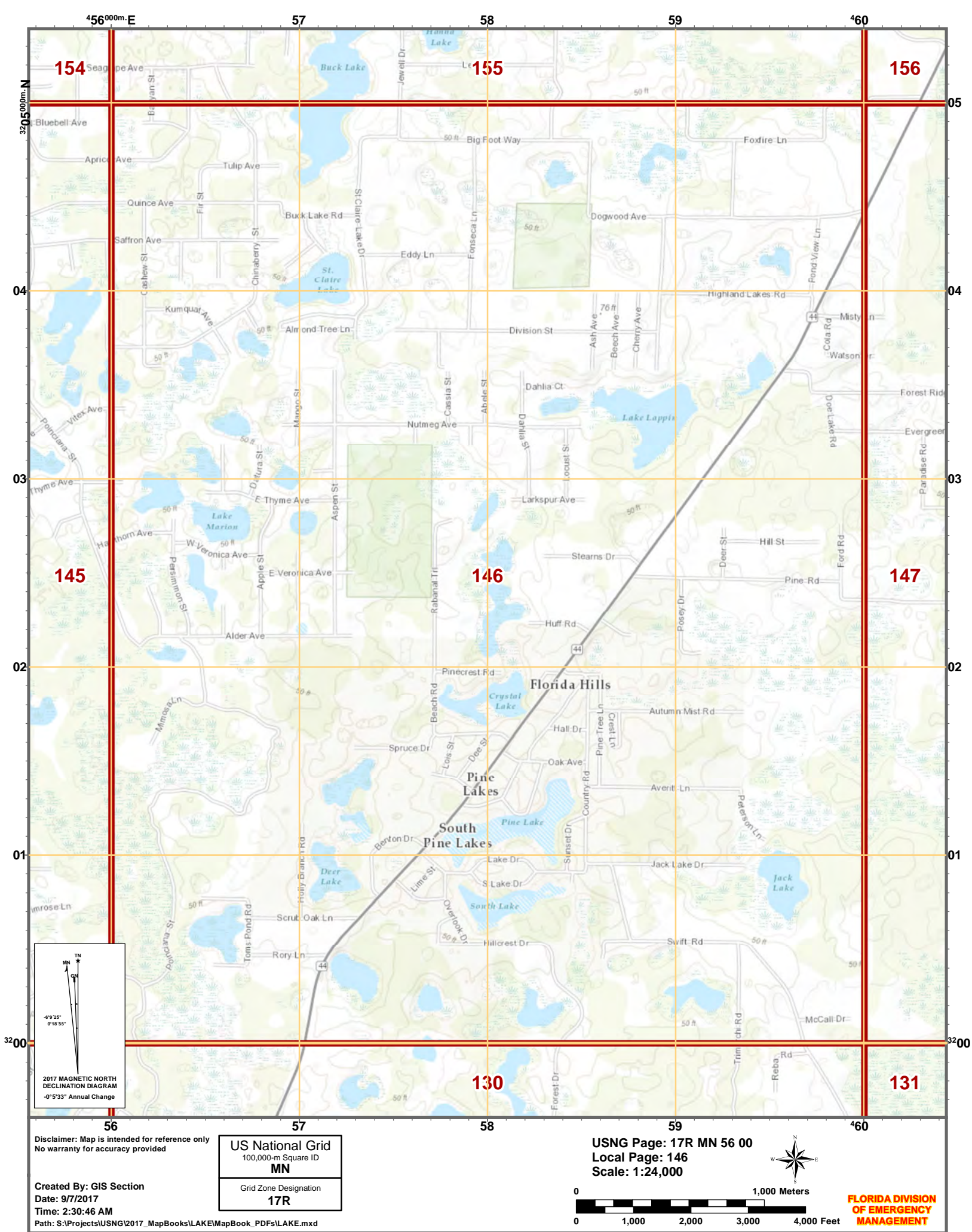


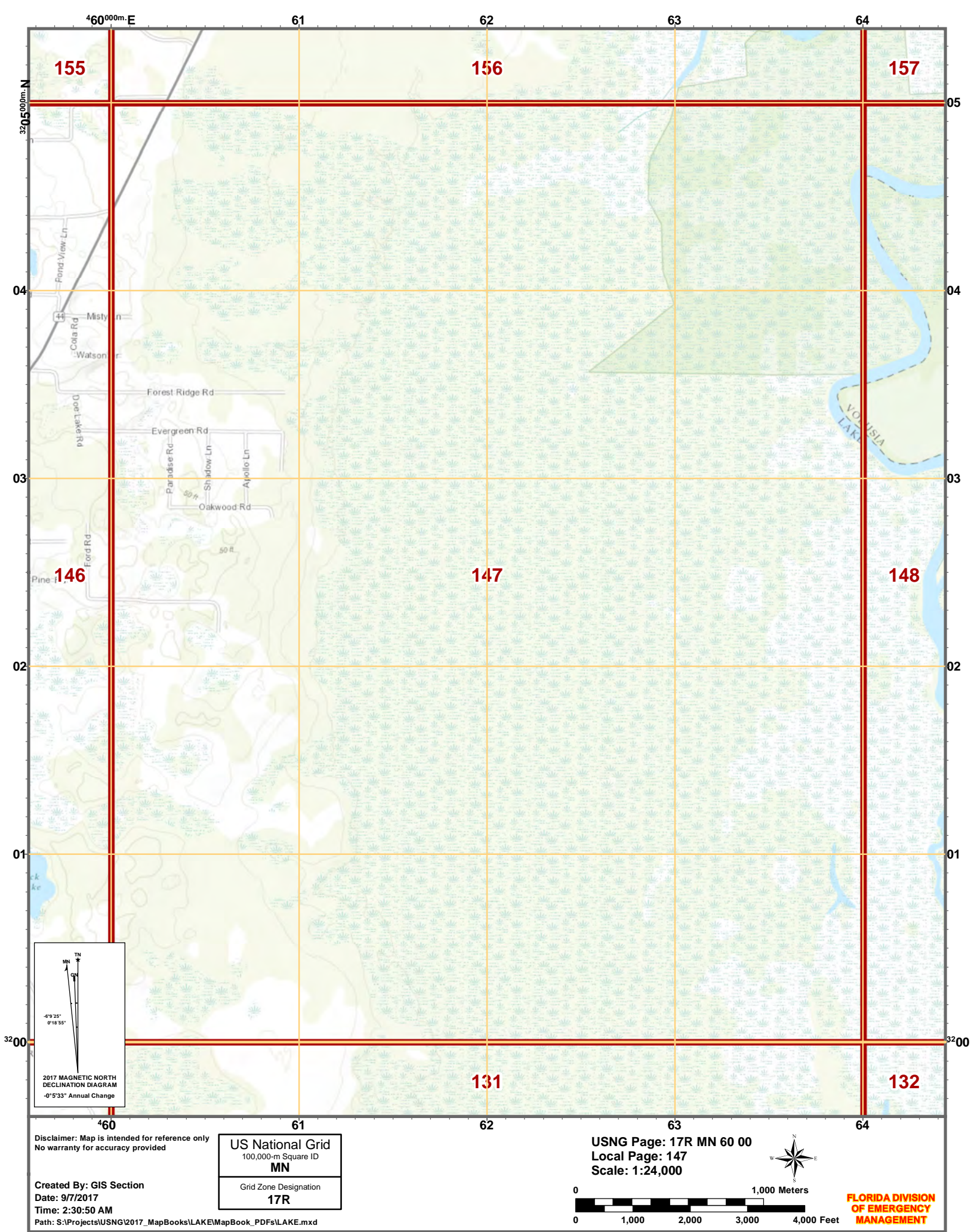
**FLORIDA DIVISION
OF EMERGENCY
MANAGEMENT**

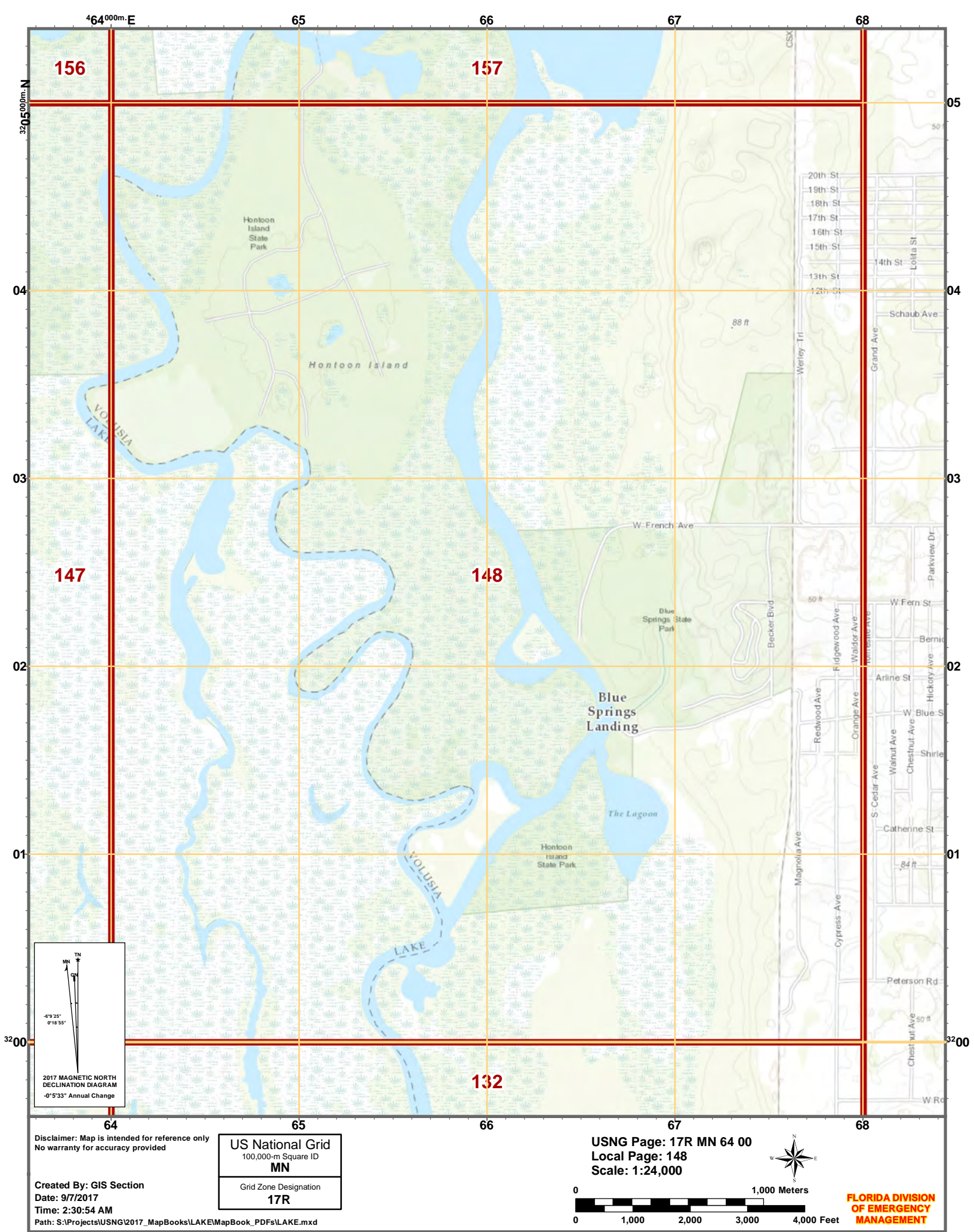


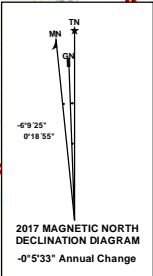
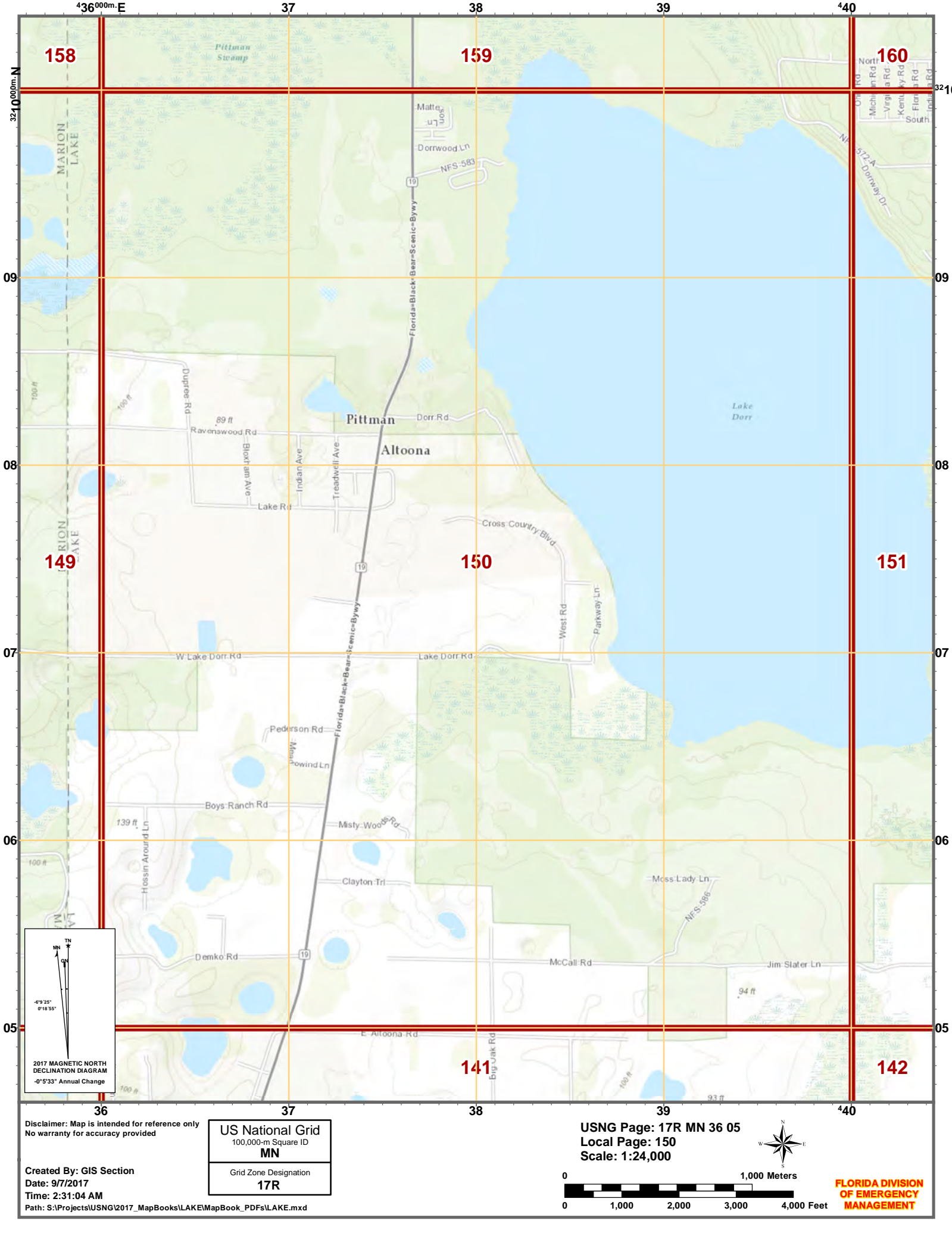










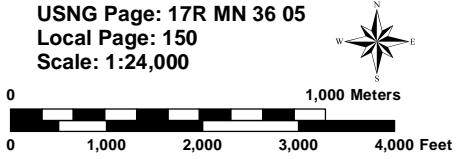


Disclaimer: Map is intended for reference only
No warranty for accuracy provided

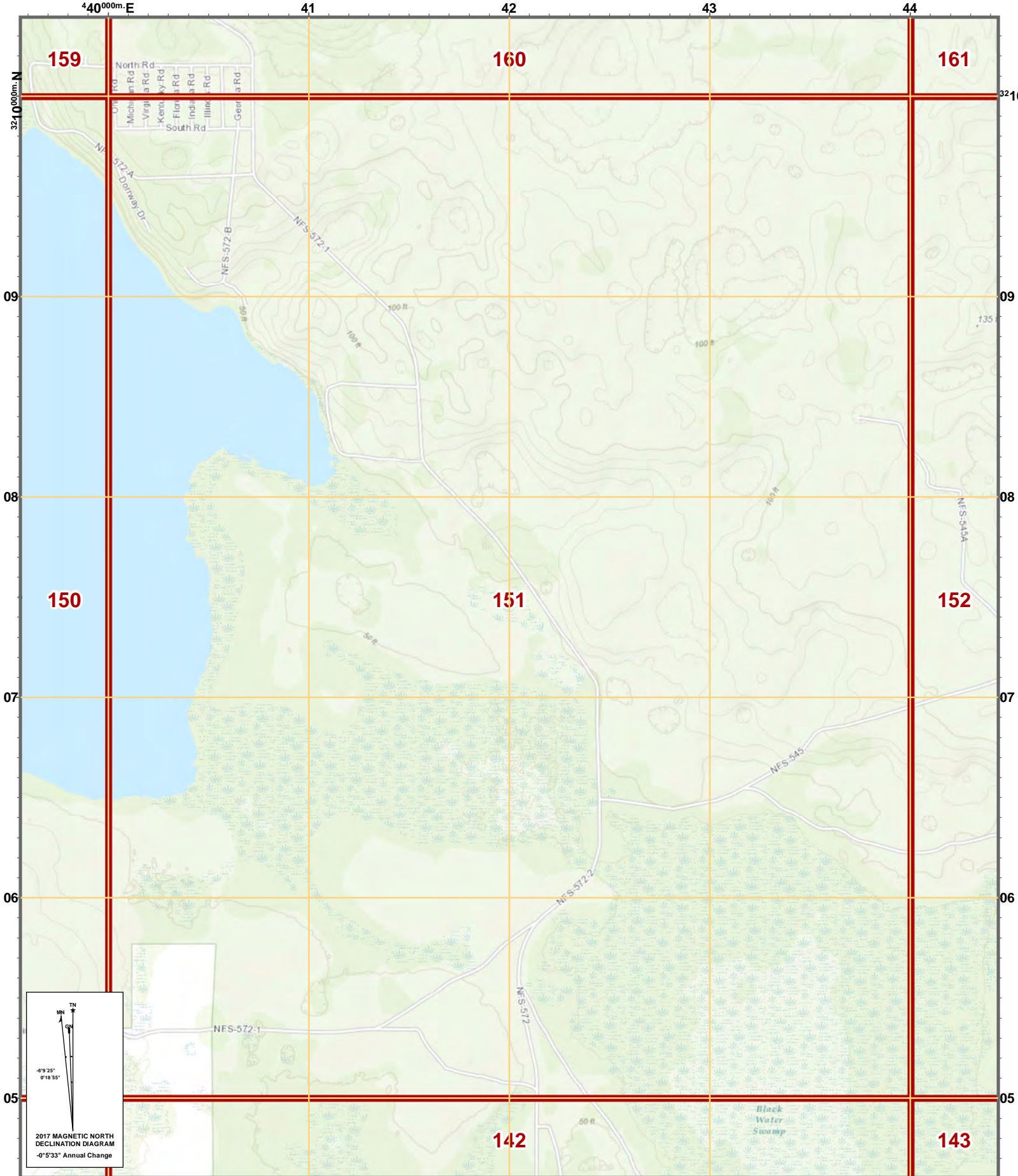
Created By: GIS Section
Date: 9/7/2017
Time: 2:31:04 AM
Path: S:\Projects\USNG\2017_MapBooks\LAKE\MapBook_PDFs\LAKE.mxd

US National Grid 100,000-m Square ID MN
Grid Zone Designation 17R

USNG Page: 17R MN 36 05
Local Page: 150
Scale: 1:24,000



**FLORIDA DIVISION
OF EMERGENCY
MANAGEMENT**

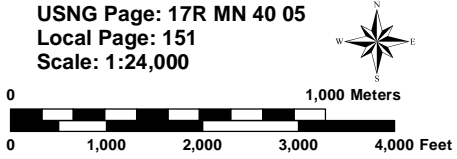


Disclaimer: Map is intended for reference only
No warranty for accuracy provided

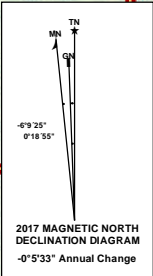
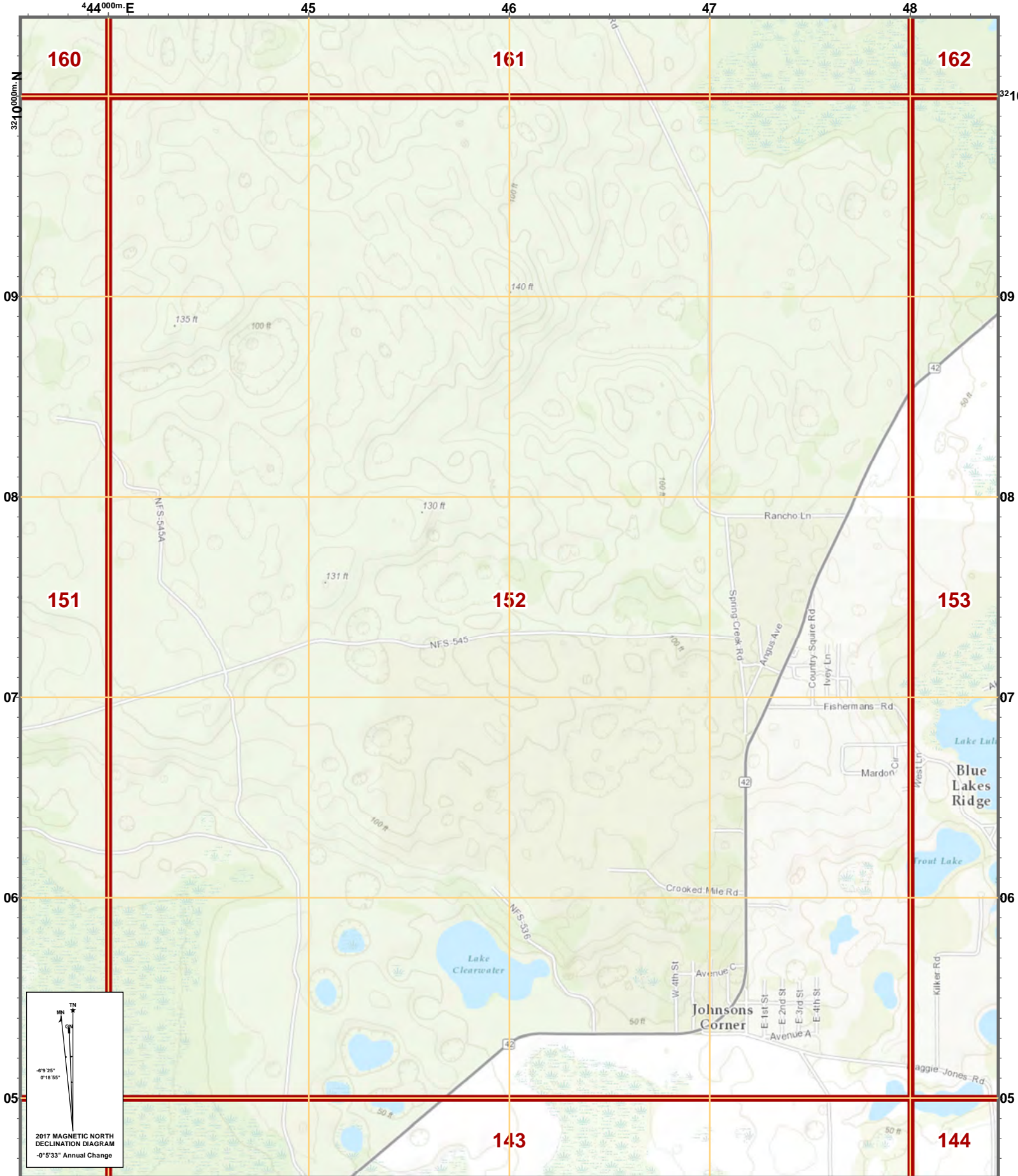
Created By: GIS Section
Date: 9/7/2017
Time: 2:31:10 AM
Path: S:\Projects\USNG\2017_MapBooks\LAKE\MapBook_PDFs\LAKE.mxd

US National Grid	
100,000-m Square ID	
MN	
Grid Zone Designation	
17R	

USNG Page: 17R MN 40 05
Local Page: 151
Scale: 1:24,000



FLORIDA DIVISION
OF EMERGENCY
MANAGEMENT

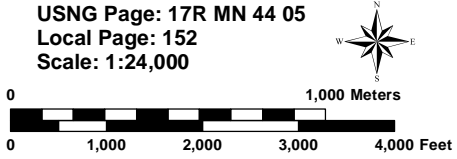


Disclaimer: Map is intended for reference only
No warranty for accuracy provided

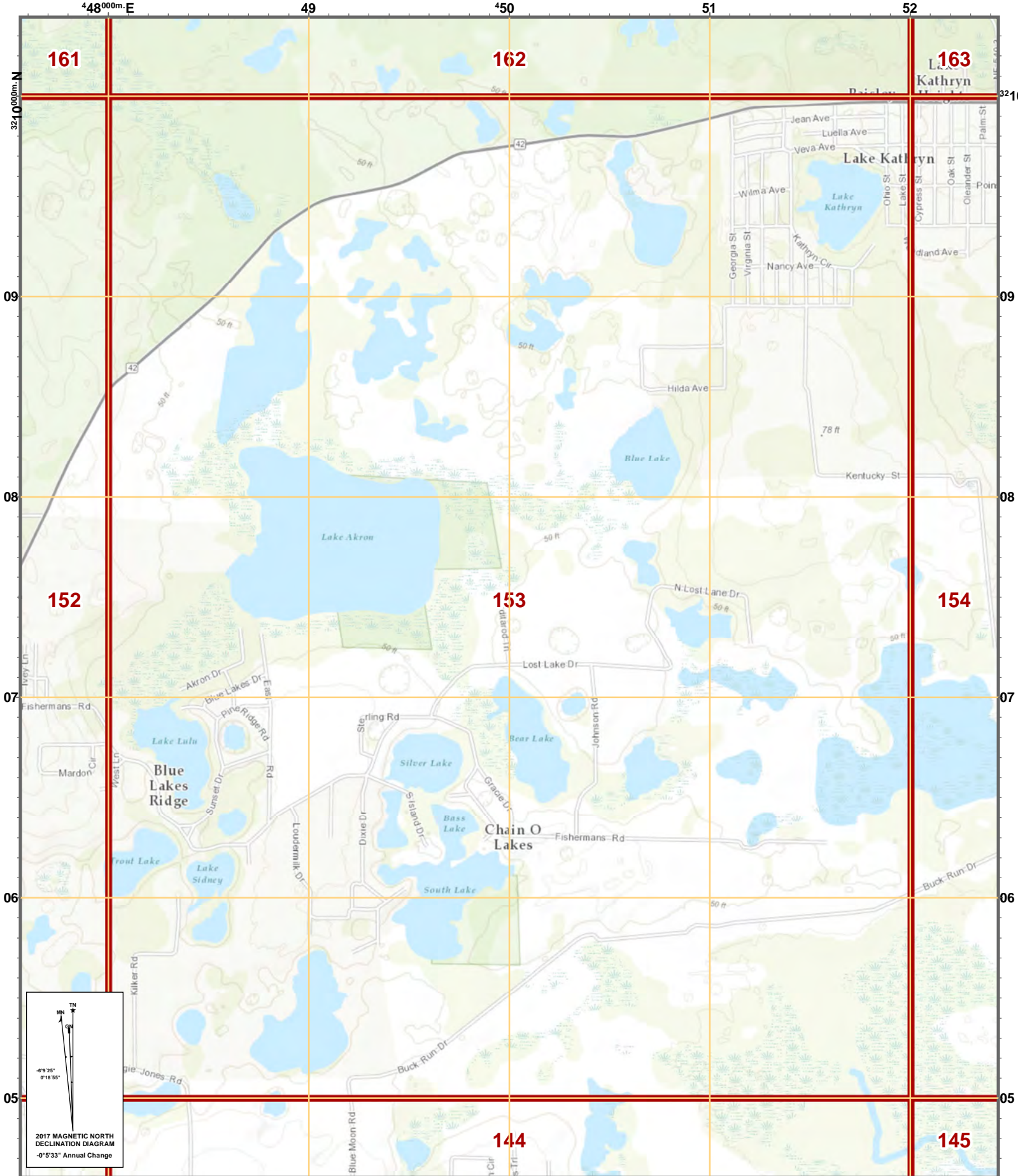
Created By: GIS Section
Date: 9/7/2017
Time: 2:31:15 AM
Path: S:\Projects\USNG\2017_MapBooks\LAKE\MapBook_PDFs\LAKE.mxd

US National Grid
100,000-m Square ID
MN
Grid Zone Designation
17R

USNG Page: 17R MN 44 05
Local Page: 152
Scale: 1:24,000



**FLORIDA DIVISION
OF EMERGENCY
MANAGEMENT**




Disclaimer: Map is intended for reference only
No warranty for accuracy provided

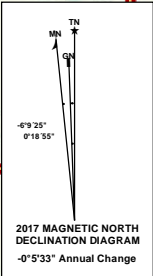
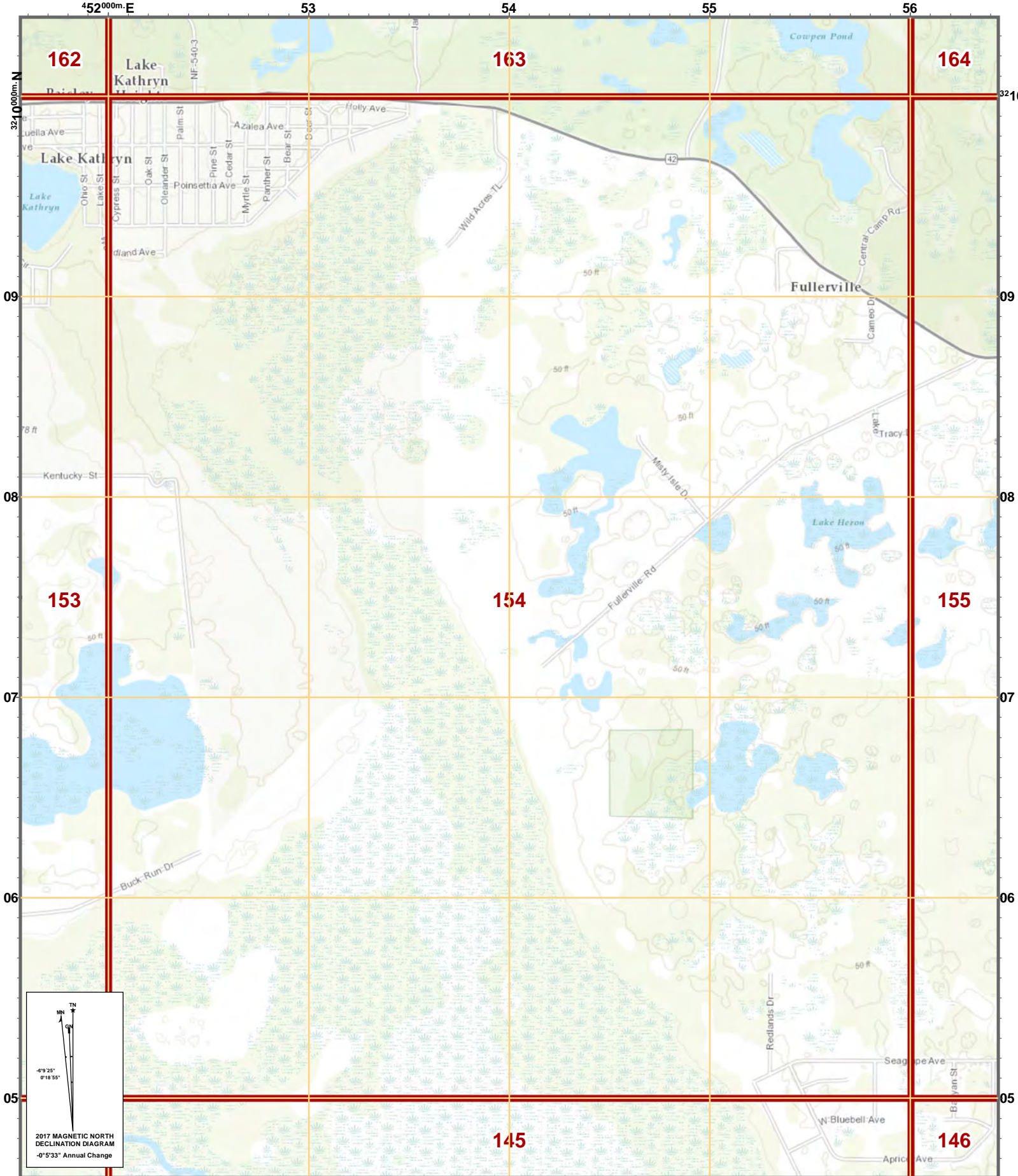
Created By: GIS Section
Date: 9/7/2017
Time: 2:31:19 AM
Path: S:\Projects\USNG\2017_MapBooks\LAKE\MapBook_PDFs\LAKE.mxd

US National Grid	
100,000-m Square ID	
MN	
Grid Zone Designation	
17R	

USNG Page: 17R MN 48 05
Local Page: 153
Scale: 1:24,000



FLORIDA DIVISION
OF EMERGENCY
MANAGEMENT

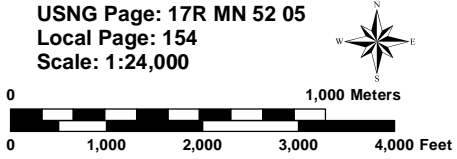


Disclaimer: Map is intended for reference only
No warranty for accuracy provided

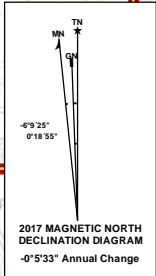
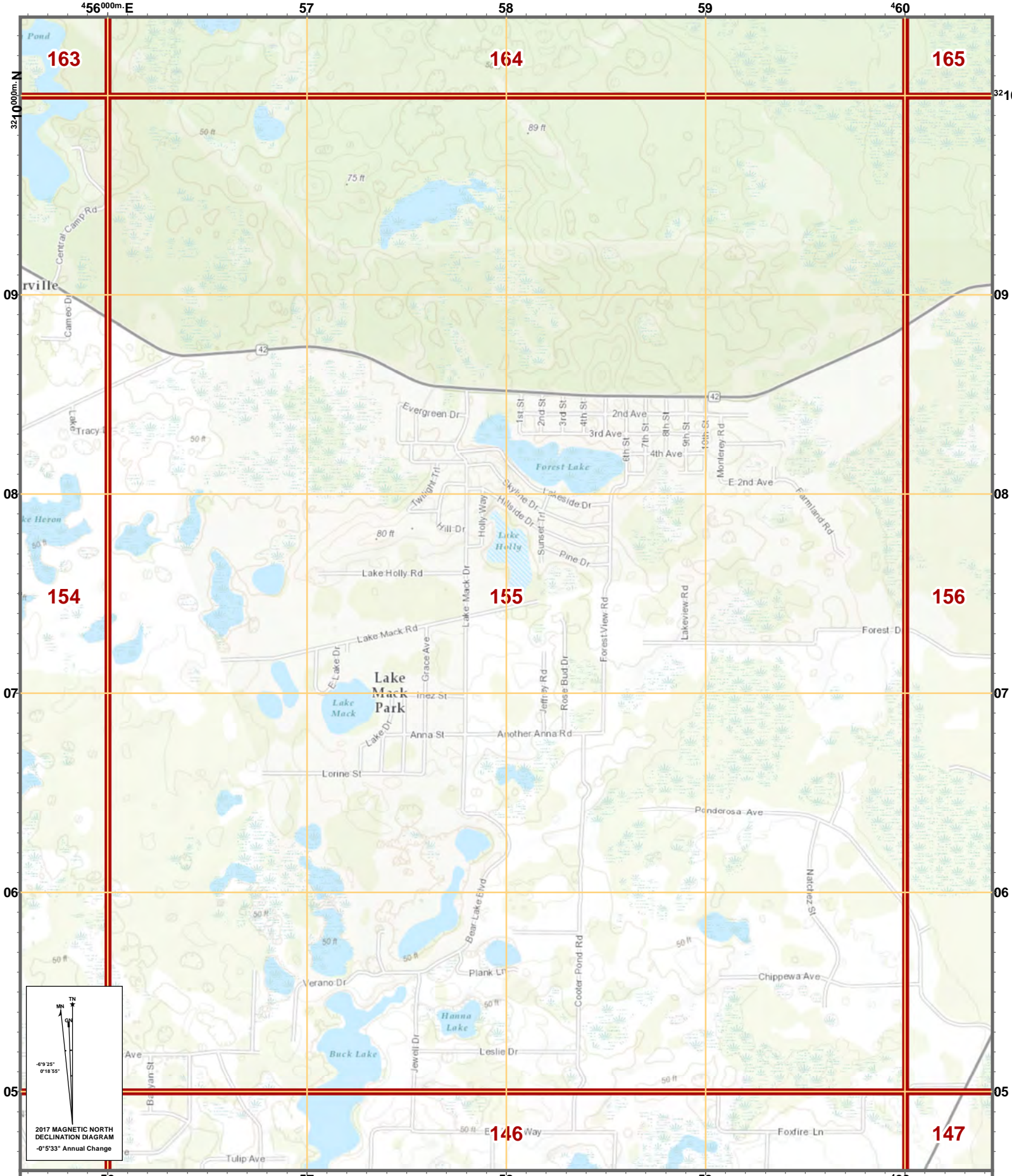
Created By: GIS Section
Date: 9/7/2017
Time: 2:31:24 AM
Path: S:\Projects\USNG\2017_MapBooks\LAKE\MapBook_PDFs\LAKE.mxd

US National Grid 100,000-m Square ID MN
Grid Zone Designation 17R

USNG Page: 17R MN 52 05
Local Page: 154
Scale: 1:24,000



**FLORIDA DIVISION
OF EMERGENCY
MANAGEMENT**

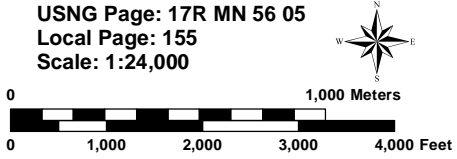


Disclaimer: Map is intended for reference only
No warranty for accuracy provided

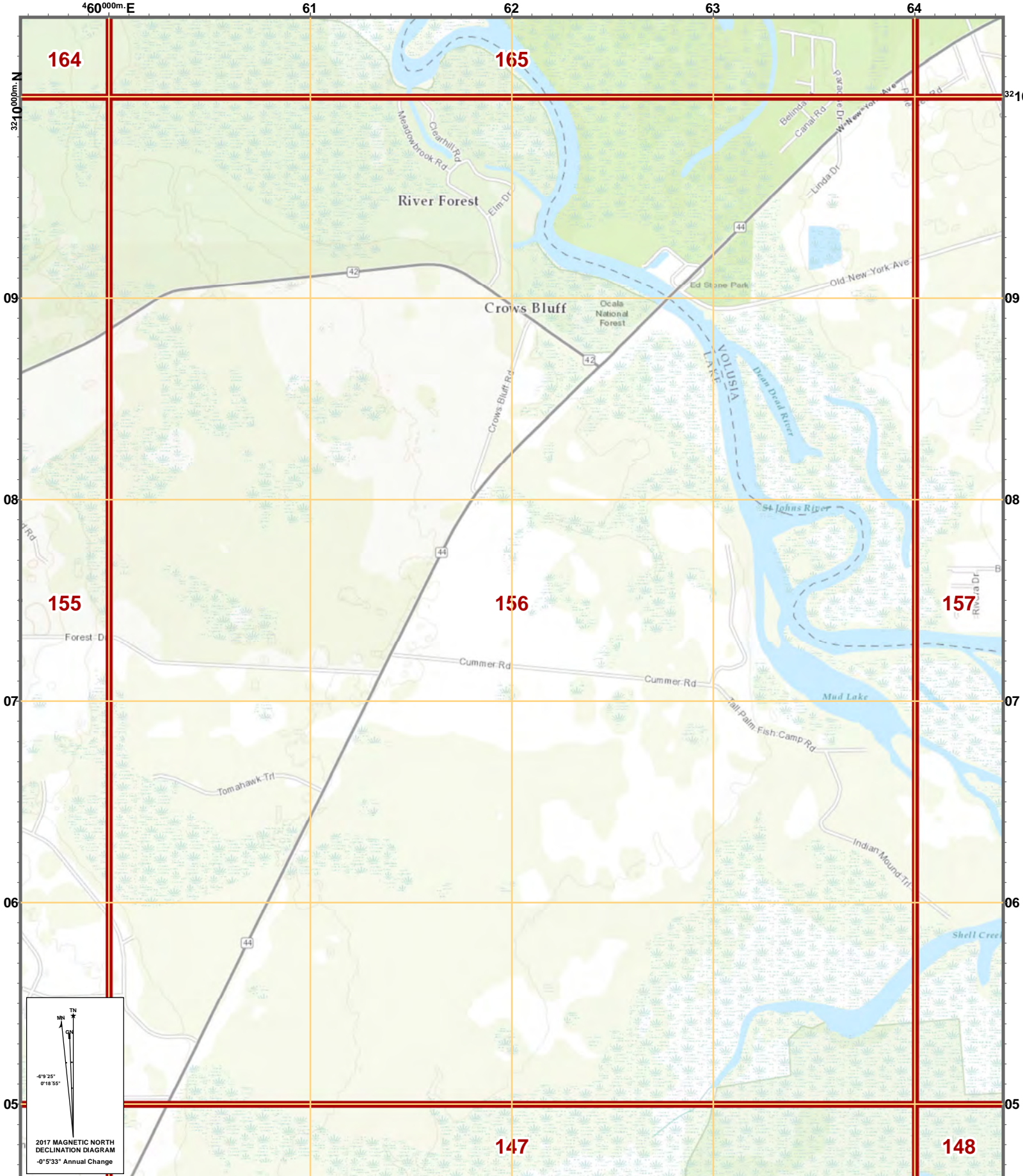
US National Grid	
100,000-m Square ID	
MN	
Grid Zone Designation	
17R	

Created By: GIS Section
Date: 9/7/2017
Time: 2:31:30 AM
Path: S:\Projects\USNG\2017_MapBooks\LAKE\MapBook_PDFs\LAKE.mxd

USNG Page: 17R MN 56 05
Local Page: 155
Scale: 1:24,000



FLORIDA DIVISION
OF EMERGENCY
MANAGEMENT



Disclaimer: Map is intended for reference only
No warranty for accuracy provided

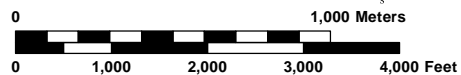
Created By: GIS Section
Date: 9/7/2017
Time: 2:31:34 AM

Path: S:\Projects\USNG\2017_MapBooks\LAKE\MapBook_PDFs\LAKE.mxd

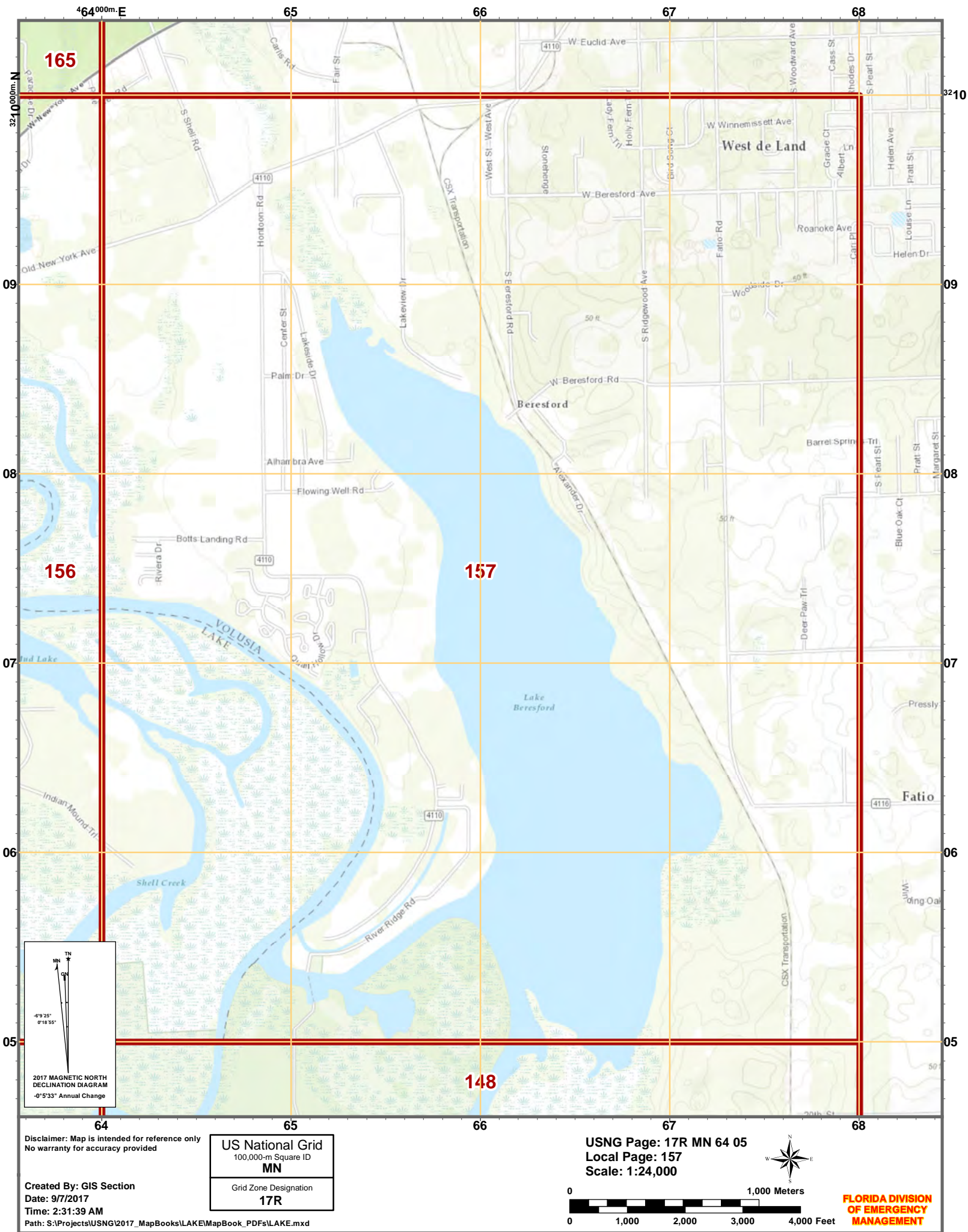
US National Grid
100,000-m Square ID
MN

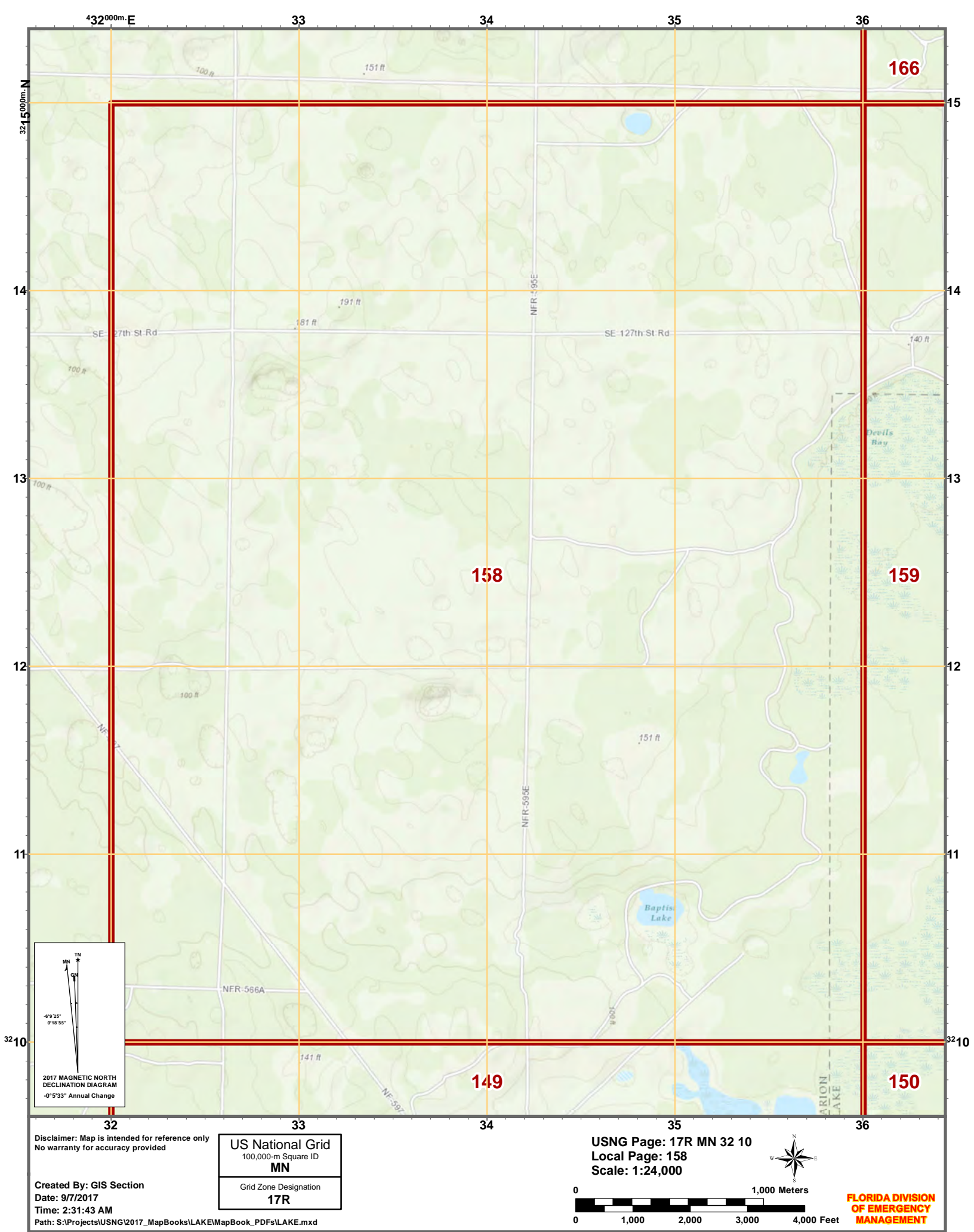
Grid Zone Designation
17R

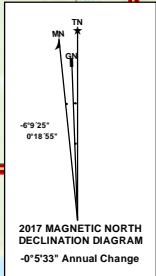
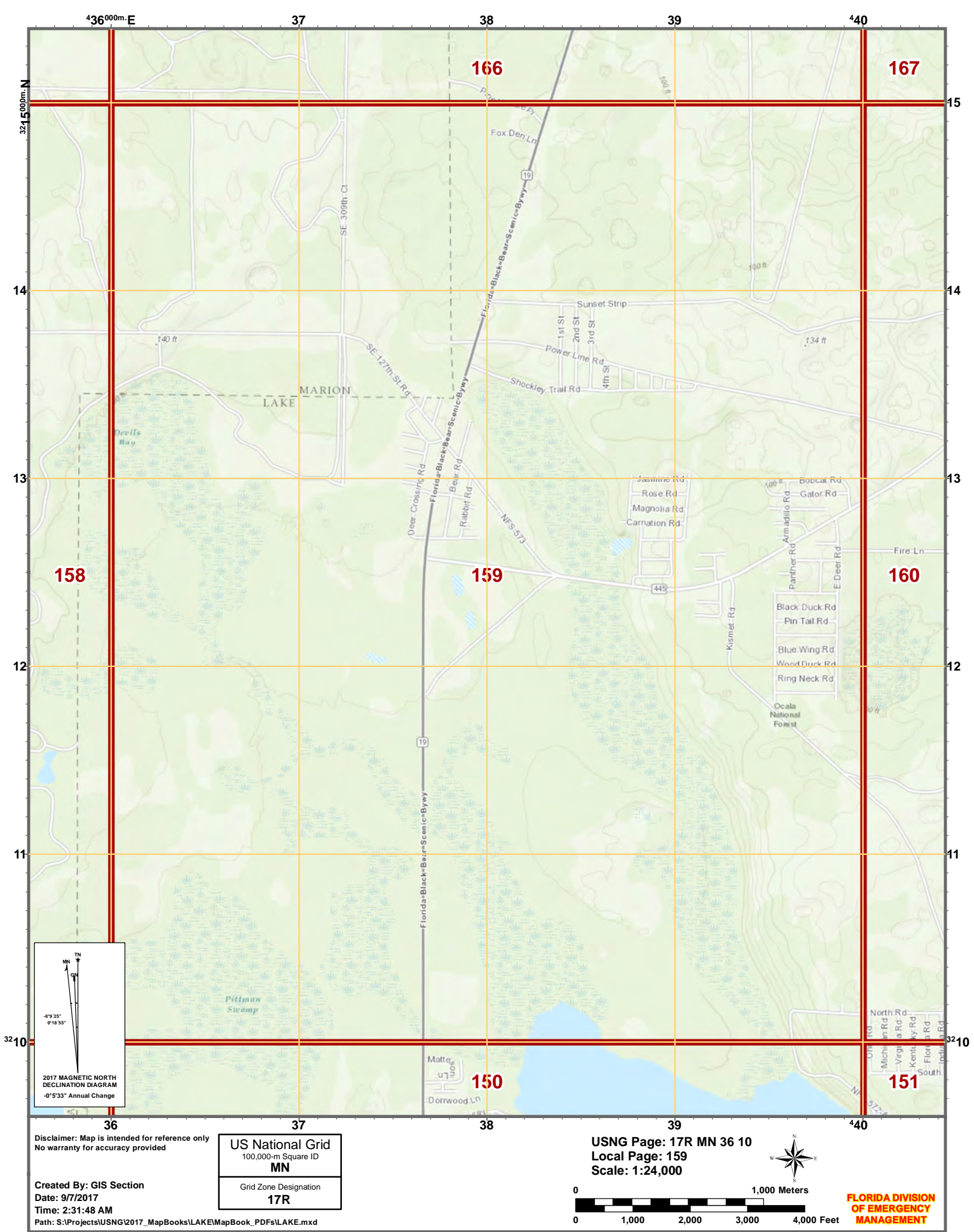
USNG Page: 17R MN 60 05
Local Page: 156
Scale: 1:24,000



**FLORIDA DIVISION
OF EMERGENCY
MANAGEMENT**





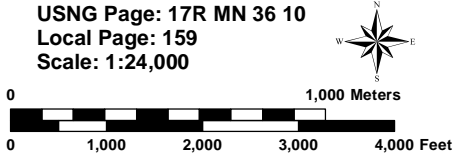


Disclaimer: Map is intended for reference only
No warranty for accuracy provided

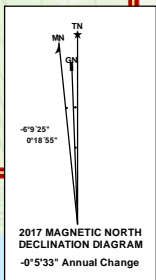
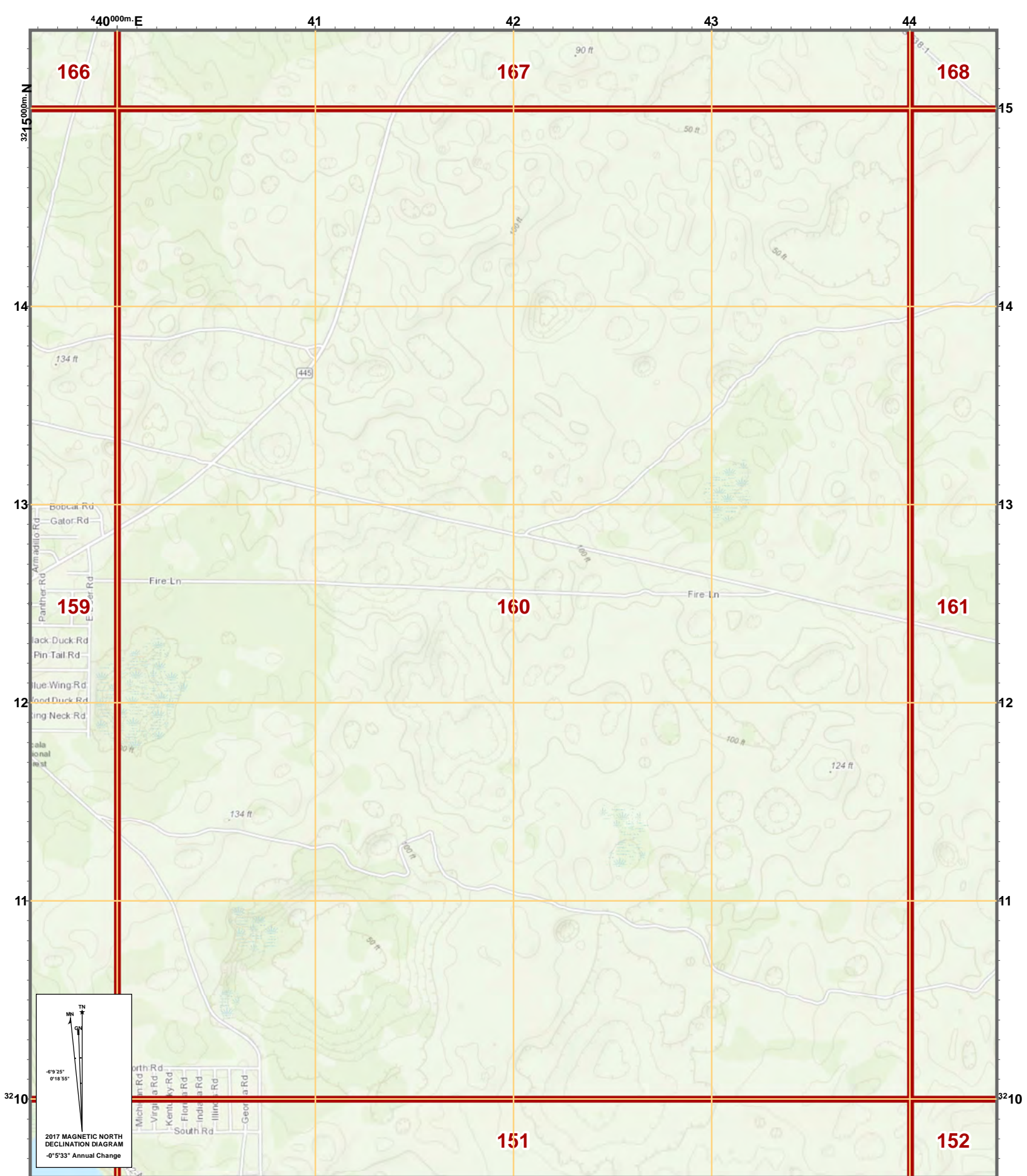
Created By: GIS Section
Date: 9/7/2017
Time: 2:31:48 AM
Path: S:\Projects\USNG\2017_MapBooks\LAKE\MapBook_PDFs\LAKE.mxd

US National Grid	
100,000-m Square ID	
MN	
Grid Zone Designation	
17R	

USNG Page: 17R MN 36 10
Local Page: 159
Scale: 1:24,000



FLORIDA DIVISION
OF EMERGENCY
MANAGEMENT



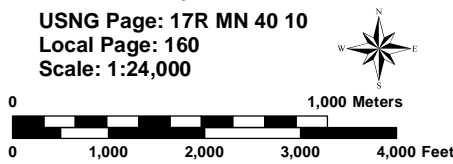
Disclaimer: Map is intended for reference only
No warranty for accuracy provided

Created By: GIS Section
Date: 9/7/2017
Time: 2:31:53 AM

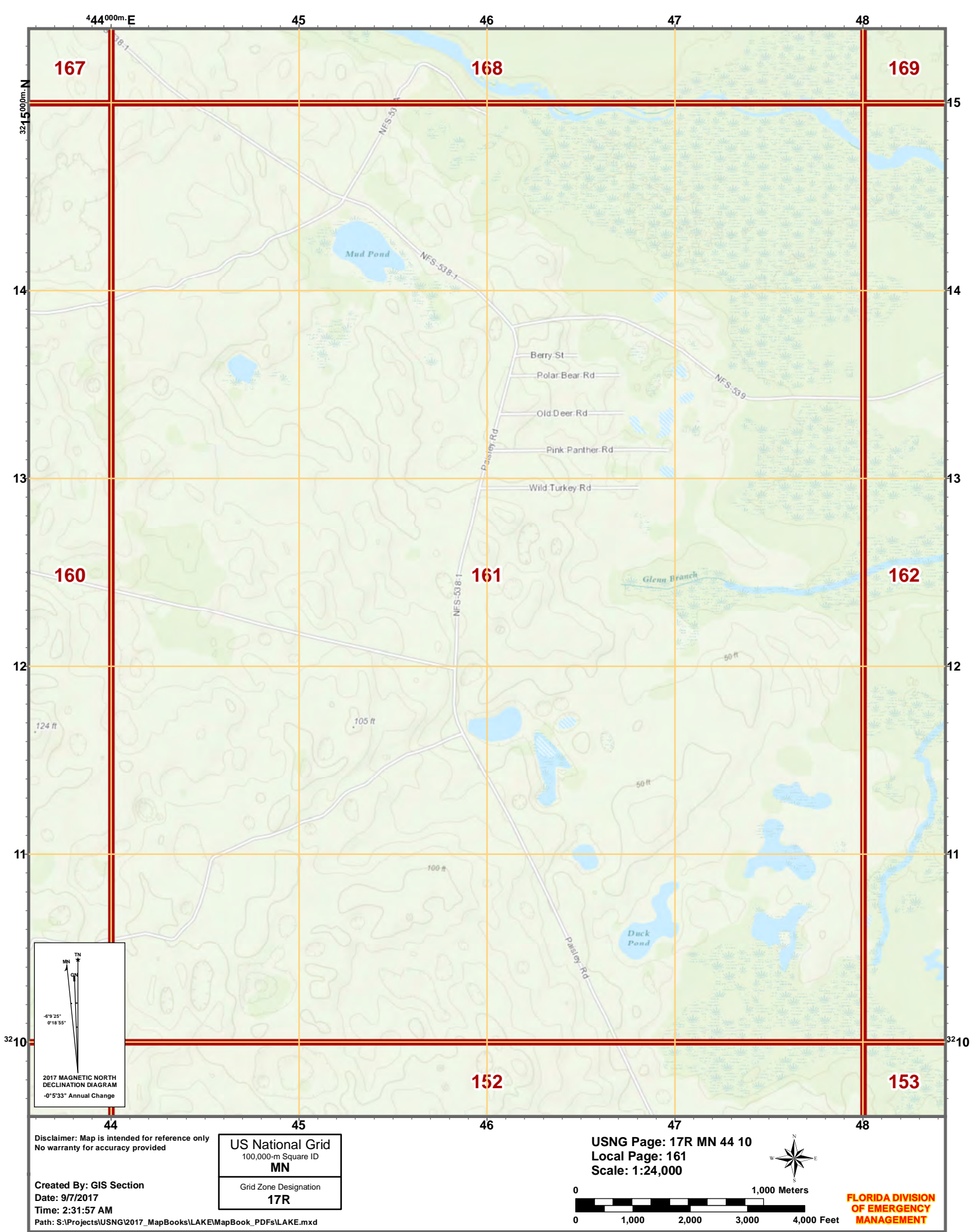
Path: S:\Projects\USNG\2017_MapBooks\LAKE\MapBook_PDFs\LAKE.mxd

US National Grid
100,000-m Square ID
MN
Grid Zone Designation
17R

USNG Page: 17R MN 40 10
Local Page: 160
Scale: 1:24,000



**FLORIDA DIVISION
OF EMERGENCY
MANAGEMENT**



167

168

169

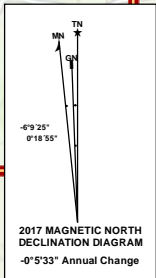
160

161

162

152

153

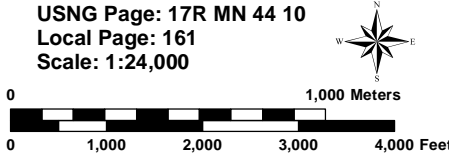


Disclaimer: Map is intended for reference only
No warranty for accuracy provided

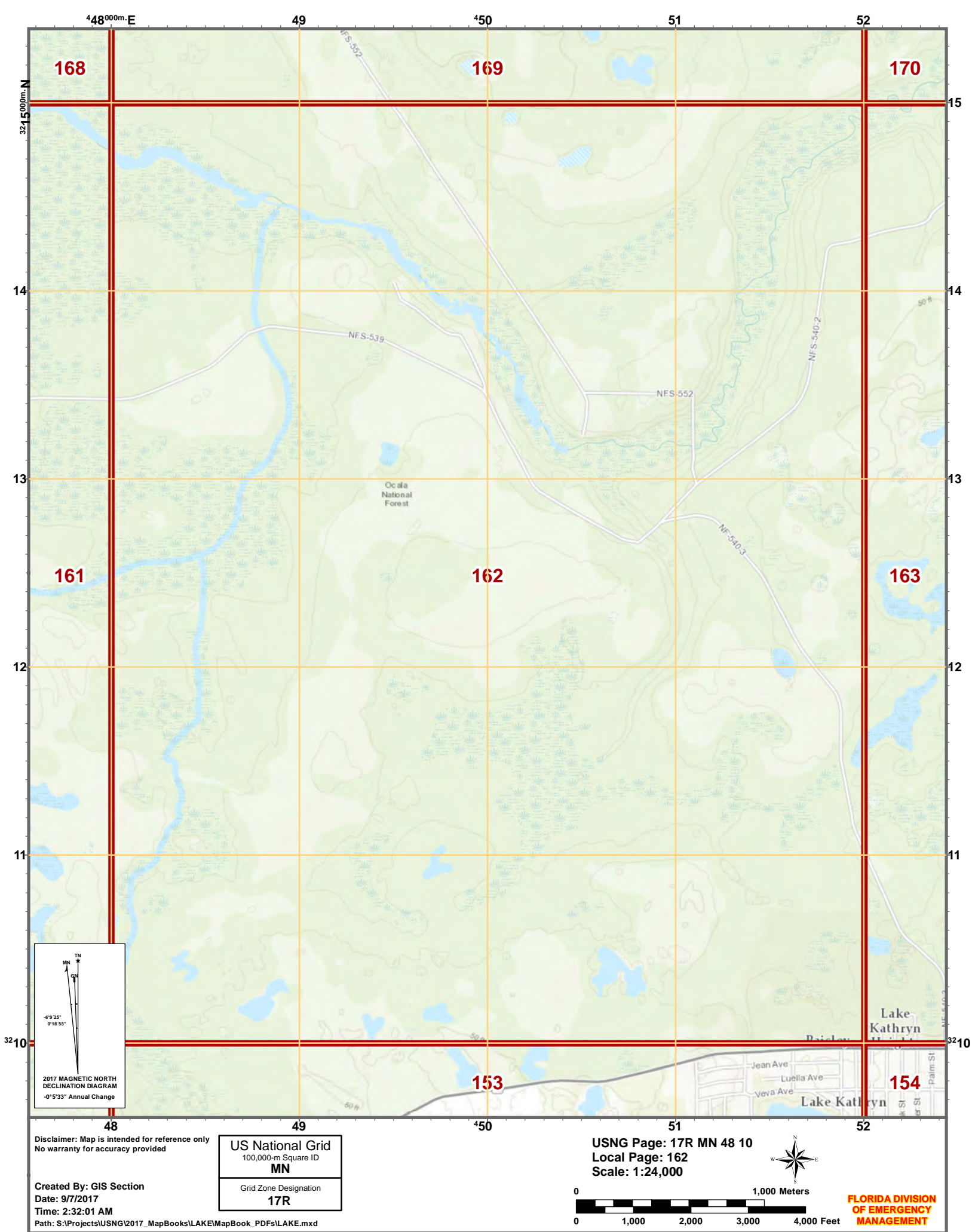
US National Grid 100,000-m Square ID MN
Grid Zone Designation 17R

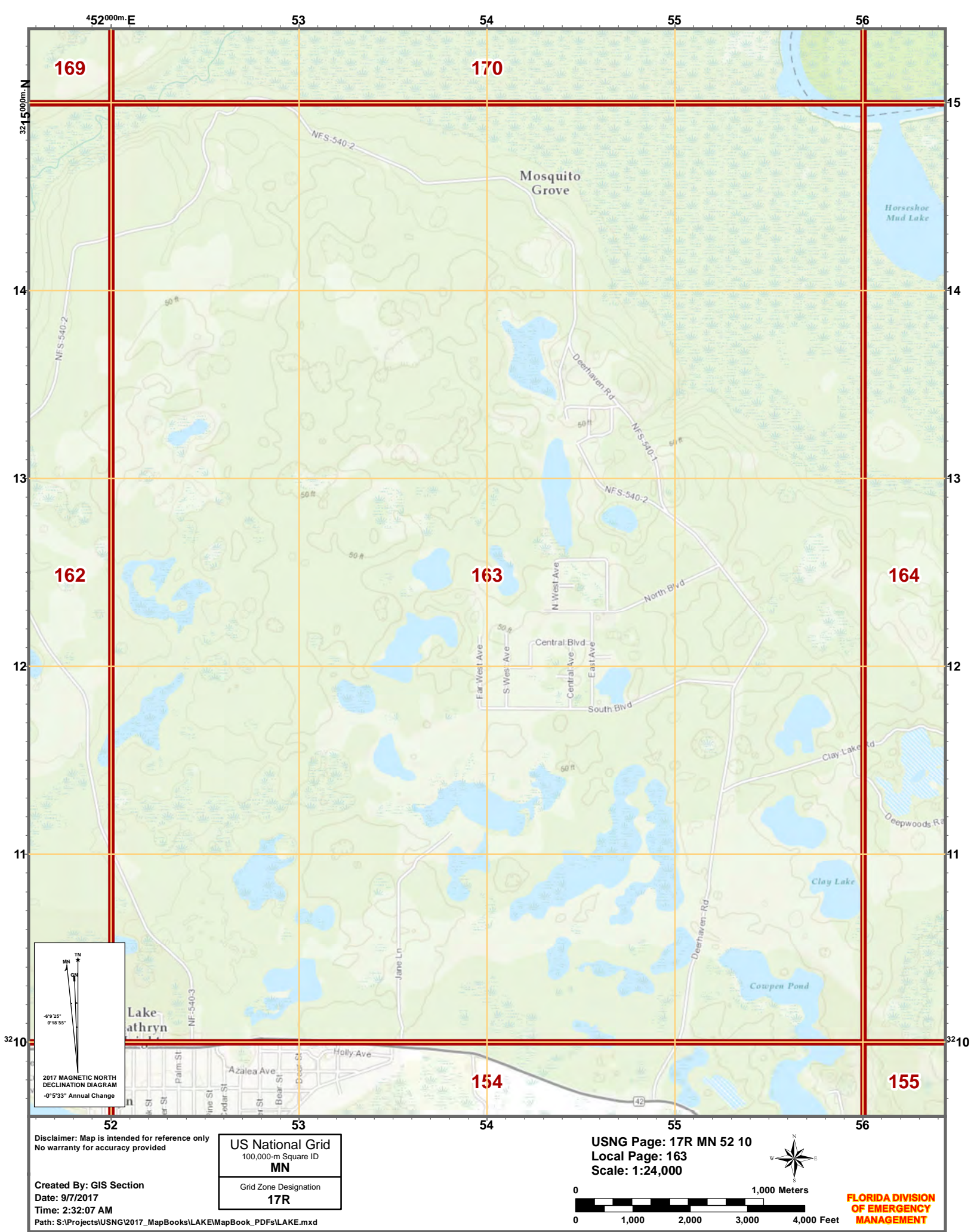
Created By: GIS Section
Date: 9/7/2017
Time: 2:31:57 AM
Path: S:\Projects\USNG\2017_MapBooks\LAKE\MapBook_PDFs\LAKE.mxd

USNG Page: 17R MN 44 10
Local Page: 161
Scale: 1:24,000



FLORIDA DIVISION
OF EMERGENCY
MANAGEMENT





169

170

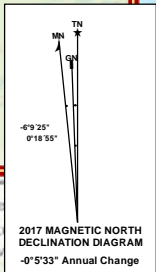
162

163

164

154

155

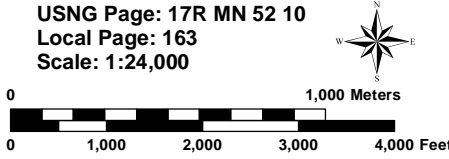


Disclaimer: Map is intended for reference only
No warranty for accuracy provided

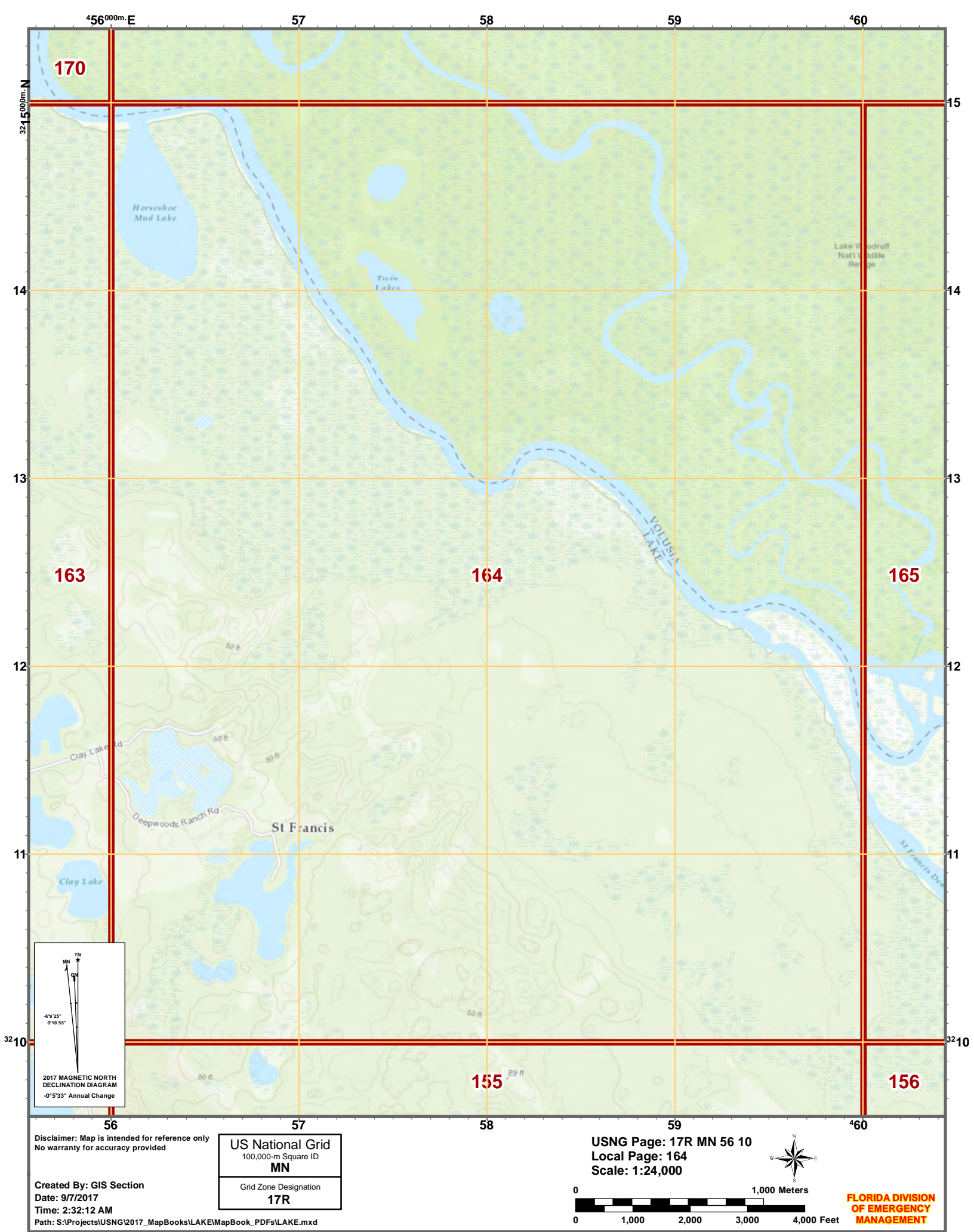
Created By: GIS Section
Date: 9/7/2017
Time: 2:32:07 AM
Path: S:\Projects\USNG\2017_MapBooks\LAKE\MapBook_PDFs\LAKE.mxd

US National Grid
100,000-m Square ID
MN
Grid Zone Designation
17R

USNG Page: 17R MN 52 10
Local Page: 163
Scale: 1:24,000



FLORIDA DIVISION
OF EMERGENCY
MANAGEMENT



456000m E

57

58

59

60

170

3215000m N

15

Horseshoe Mud Lake

Twin Lakes

Lake Woodruff Natl Wildlife Refuge

13

13

163

164

165

12

12

Clay Lake Rd

Deepwoods Ranch Rd

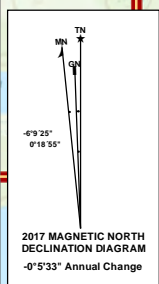
St Francis

11

11

Clay Lake

St Francis River

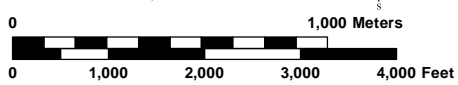


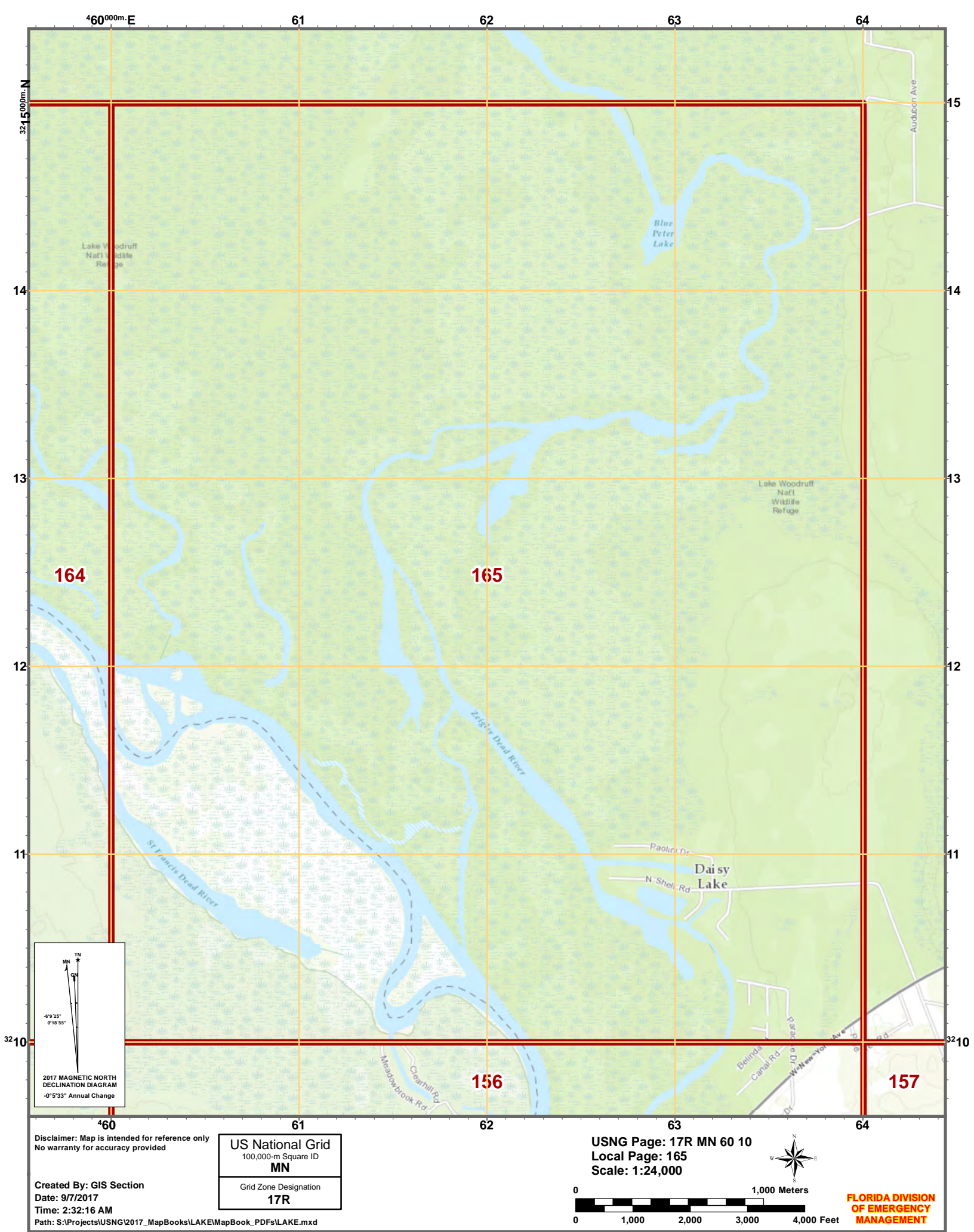
Disclaimer: Map is intended for reference only
No warranty for accuracy provided

US National Grid
100,000-m Square ID
MN

Grid Zone Designation
17R

Created By: GIS Section
Date: 9/7/2017
Time: 2:32:12 AM
Path: S:\Projects\USNG\2017_MapBooks\LAKE\MapBook_PDFs\LAKE.mxd





Disclaimer: Map is intended for reference only
No warranty for accuracy provided

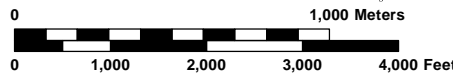
Created By: GIS Section
Date: 9/7/2017
Time: 2:32:16 AM

Path: S:\Projects\USNG\2017_MapBooks\LAKE\MapBook_PDFs\LAKE.mxd

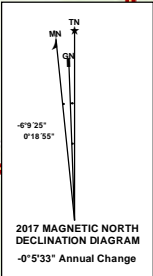
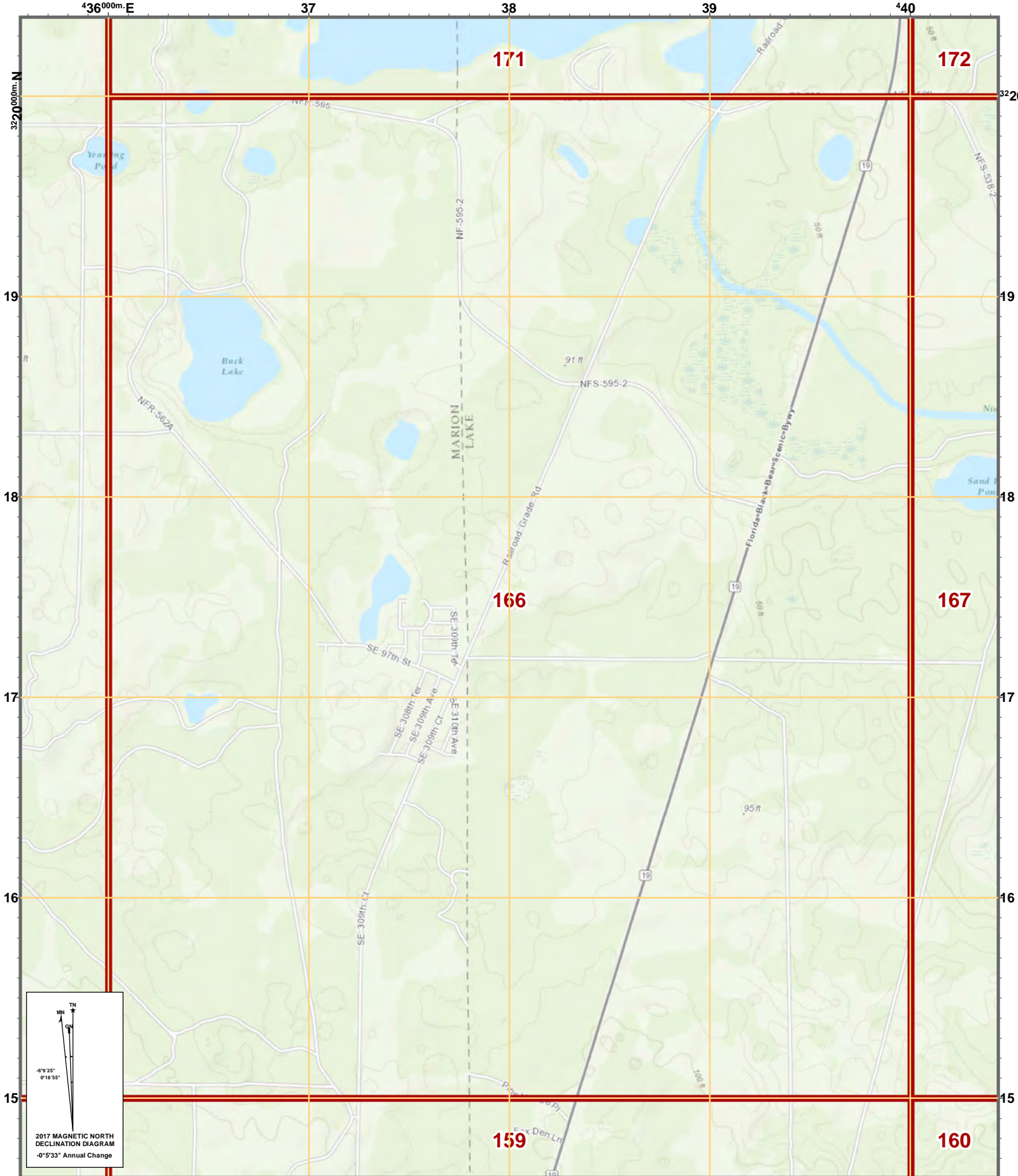
US National Grid
100,000-m Square ID
MN

Grid Zone Designation
17R

USNG Page: 17R MN 60 10
Local Page: 165
Scale: 1:24,000



**FLORIDA DIVISION
OF EMERGENCY
MANAGEMENT**

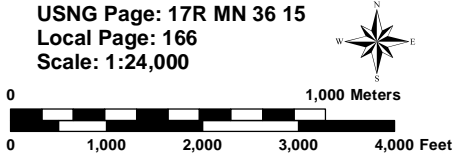


Disclaimer: Map is intended for reference only
No warranty for accuracy provided

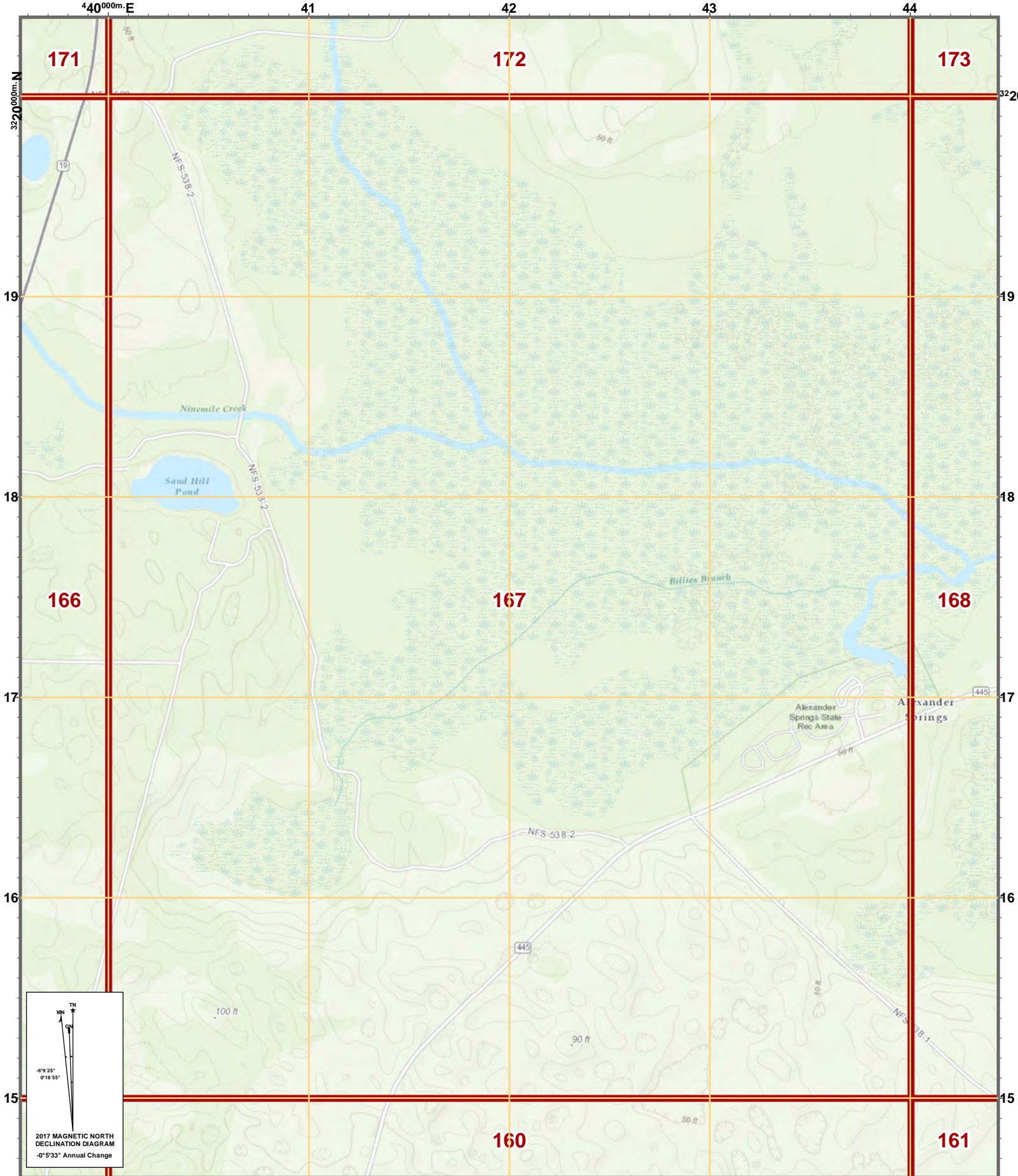
Created By: GIS Section
Date: 9/7/2017
Time: 2:32:21 AM
Path: S:\Projects\USNG\2017_MapBooks\LAKE\MapBook_PDFs\LAKE.mxd

US National Grid
100,000-m Square ID
MN
Grid Zone Designation
17R

USNG Page: 17R MN 36 15
Local Page: 166
Scale: 1:24,000



**FLORIDA DIVISION
OF EMERGENCY
MANAGEMENT**

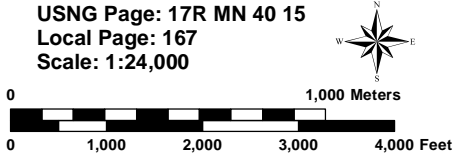


Disclaimer: Map is intended for reference only
No warranty for accuracy provided

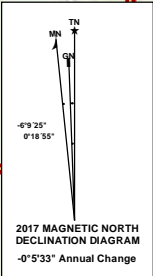
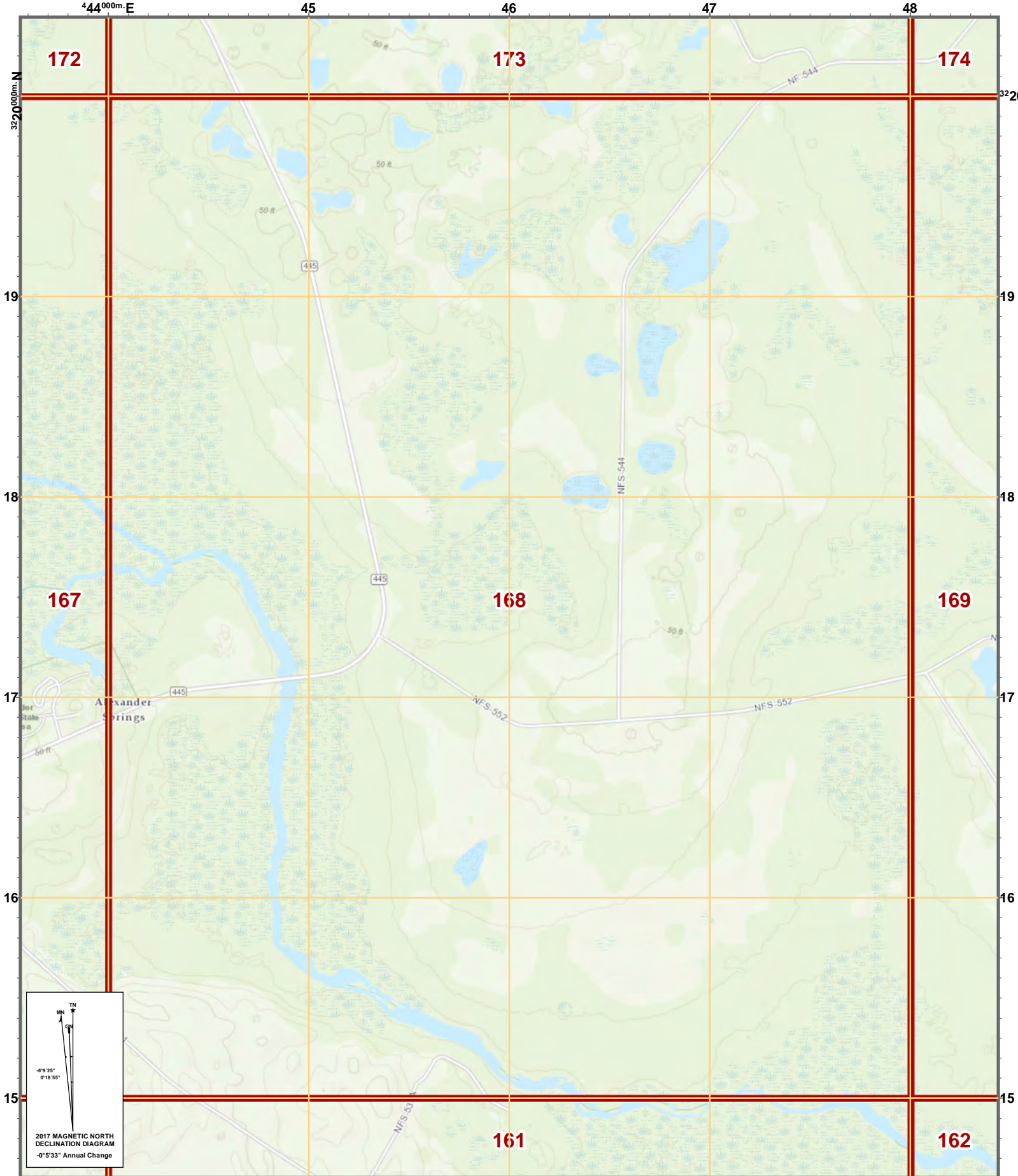
Created By: GIS Section
Date: 9/7/2017
Time: 2:32:29 AM
Path: S:\Projects\USNG\2017_MapBooks\LAKE\MapBook_PDFs\LAKE.mxd

US National Grid 100,000-m Square ID MN
Grid Zone Designation 17R

USNG Page: 17R MN 40 15
Local Page: 167
Scale: 1:24,000



**FLORIDA DIVISION
OF EMERGENCY
MANAGEMENT**

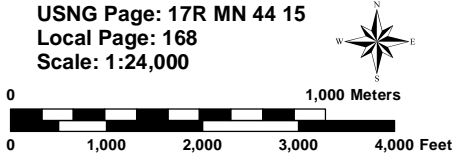


Disclaimer: Map is intended for reference only
No warranty for accuracy provided

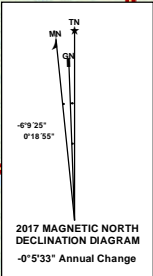
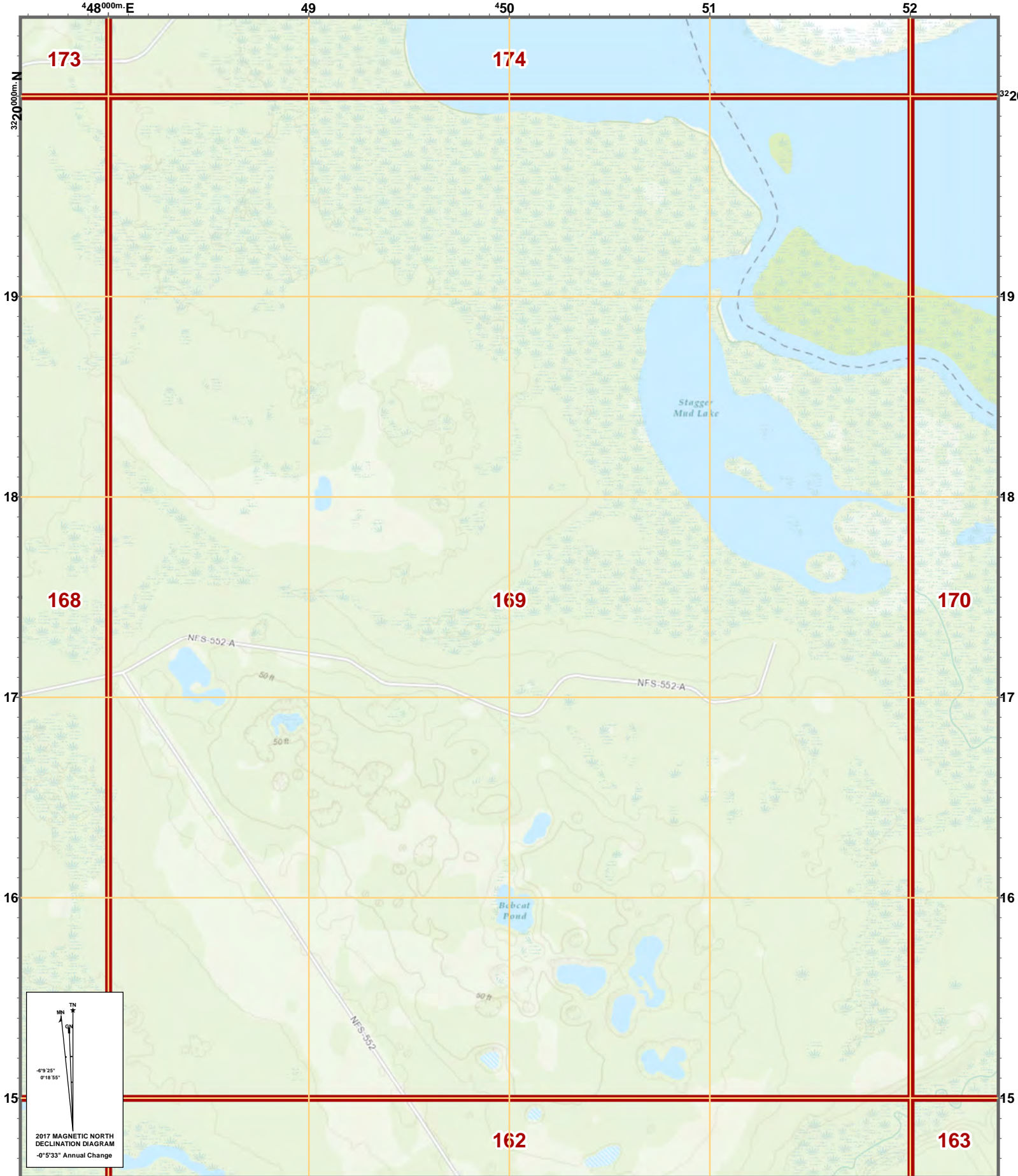
Created By: GIS Section
Date: 9/7/2017
Time: 2:32:33 AM
Path: S:\Projects\USNG\2017_MapBooks\LAKE\MapBook_PDFs\LAKE.mxd

US National Grid 100,000-m Square ID MN
Grid Zone Designation 17R

USNG Page: 17R MN 44 15
Local Page: 168
Scale: 1:24,000



**FLORIDA DIVISION
OF EMERGENCY
MANAGEMENT**

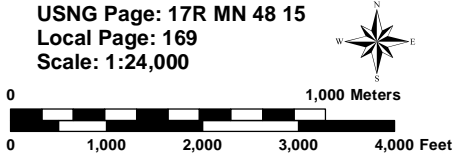


Disclaimer: Map is intended for reference only
No warranty for accuracy provided

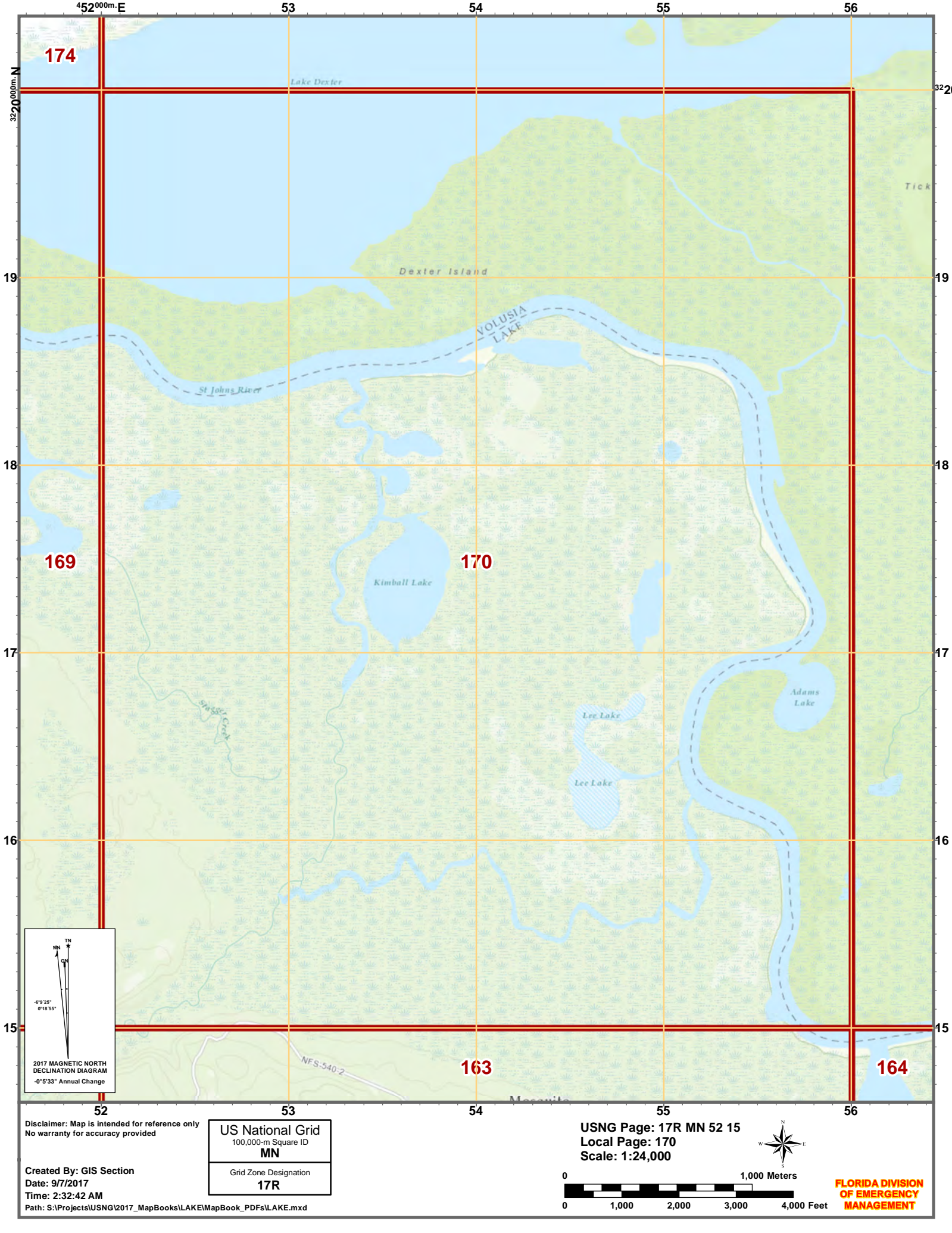
Created By: GIS Section
Date: 9/7/2017
Time: 2:32:37 AM
Path: S:\Projects\USNG\2017_MapBooks\LAKE\MapBook_PDFs\LAKE.mxd

US National Grid	
100,000-m Square ID	
MN	
Grid Zone Designation	
17R	

USNG Page: 17R MN 48 15
Local Page: 169
Scale: 1:24,000



FLORIDA DIVISION
OF EMERGENCY
MANAGEMENT



174

Lake Dexter

322000m N

Tick

Dexter Island

VOLUSIA
LAKE

St Johns River

169

170

Kimball Lake

Lee Lake

Lee Lake

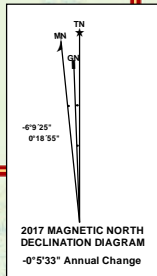
Adams Lake

163

164

NFS-540-2

Mosquito

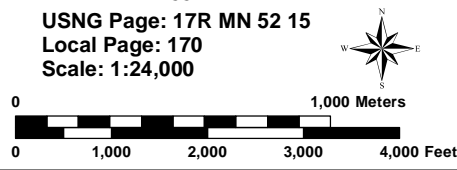


Disclaimer: Map is intended for reference only
No warranty for accuracy provided

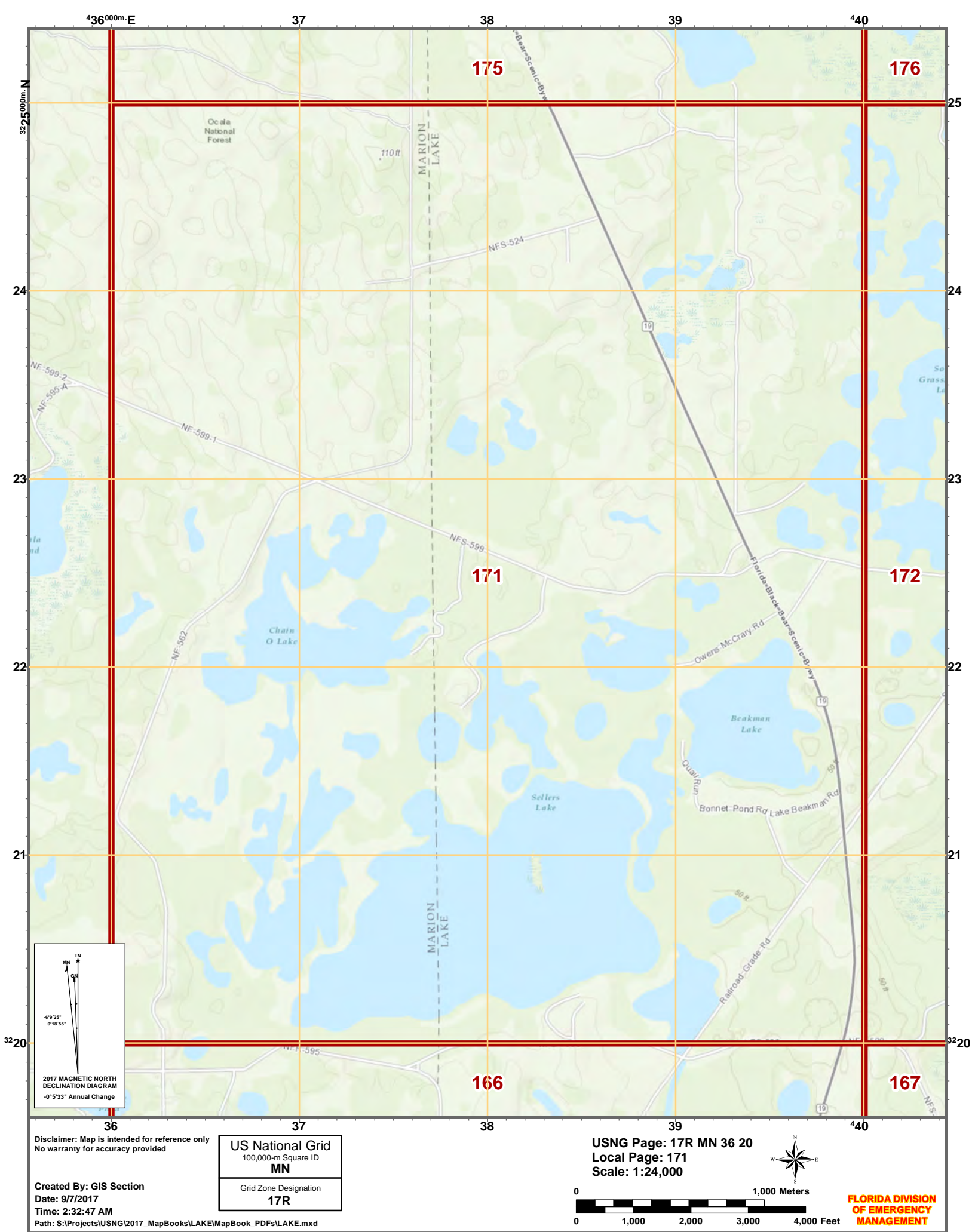
US National Grid	
100,000-m Square ID	
MN	
Grid Zone Designation	
17R	

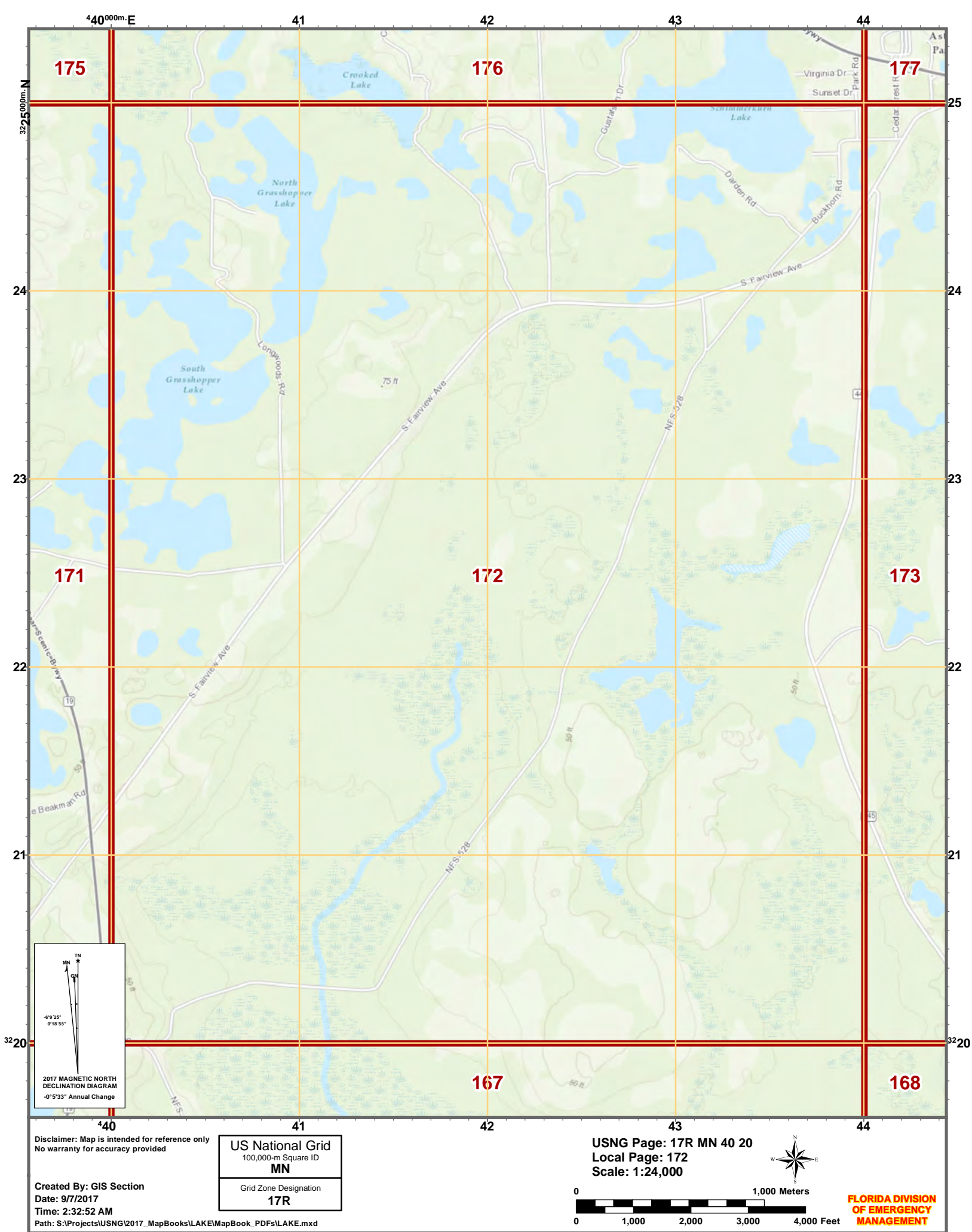
Created By: GIS Section
Date: 9/7/2017
Time: 2:32:42 AM
Path: S:\Projects\USNG\2017_MapBooks\LAKE\MapBook_PDFs\LAKE.mxd

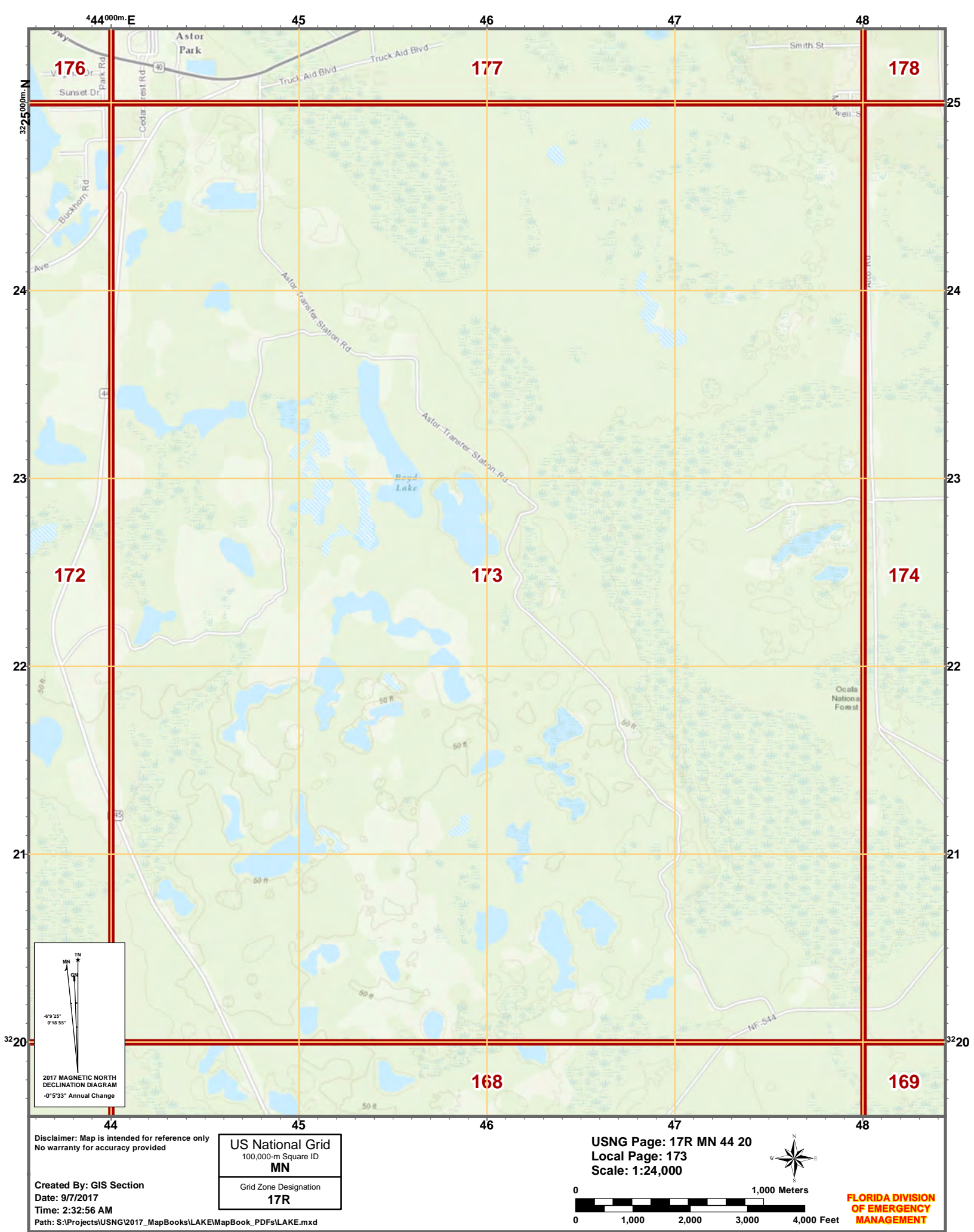
USNG Page: 17R MN 52 15
Local Page: 170
Scale: 1:24,000

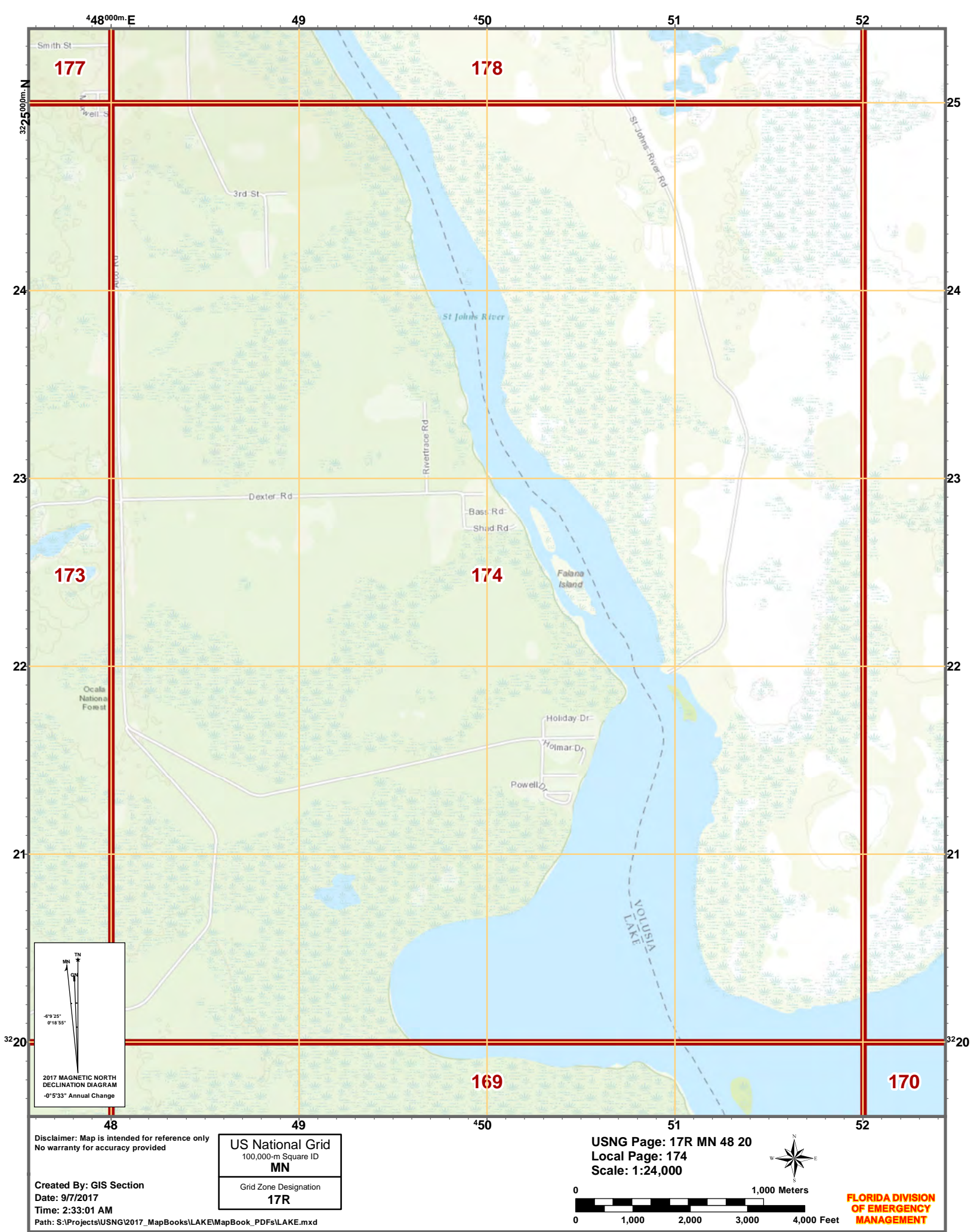


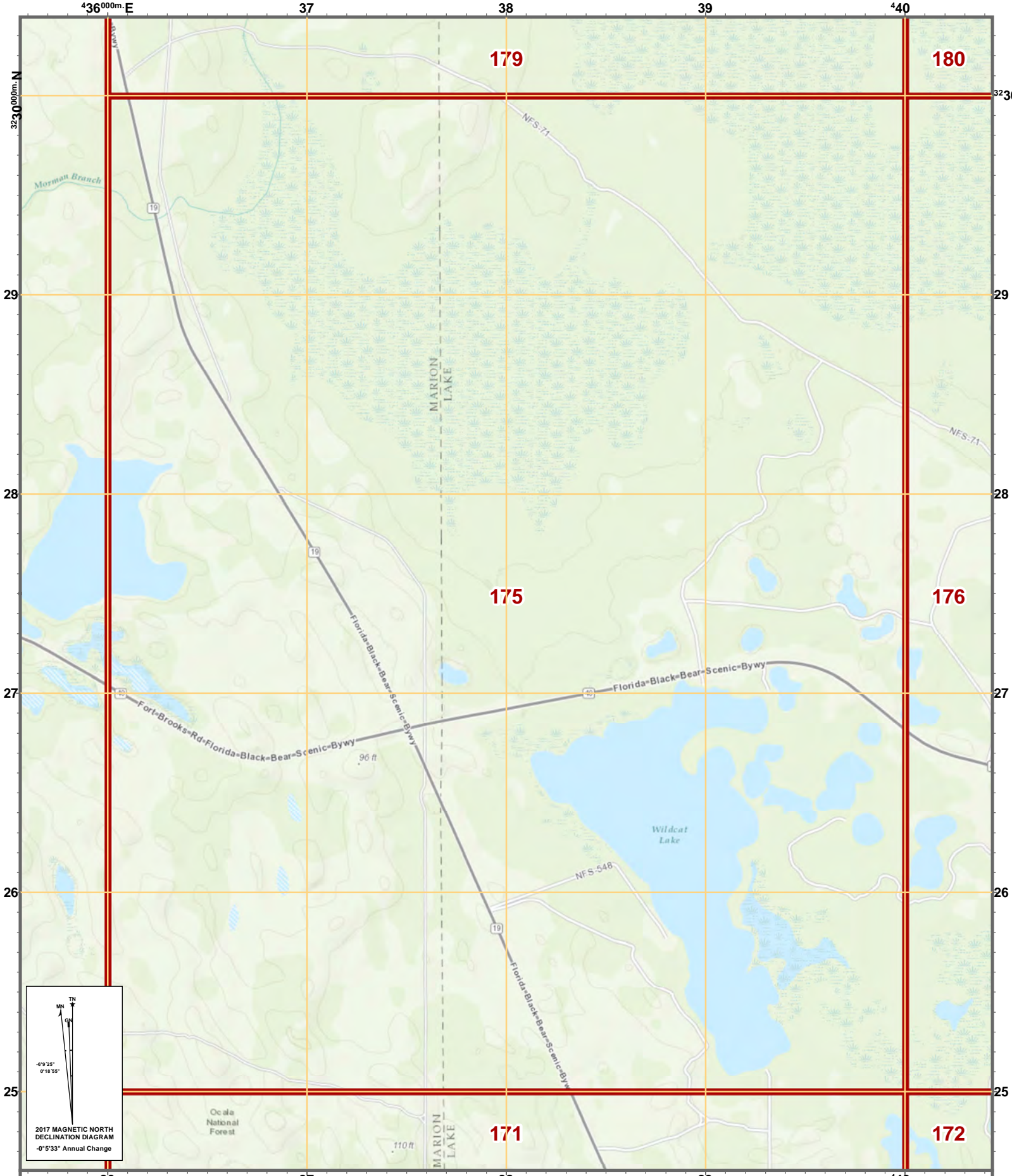
FLORIDA DIVISION
OF EMERGENCY
MANAGEMENT









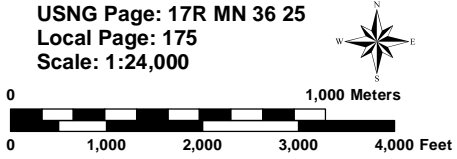


Disclaimer: Map is intended for reference only
No warranty for accuracy provided

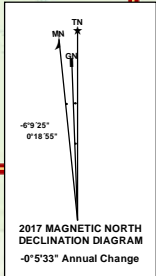
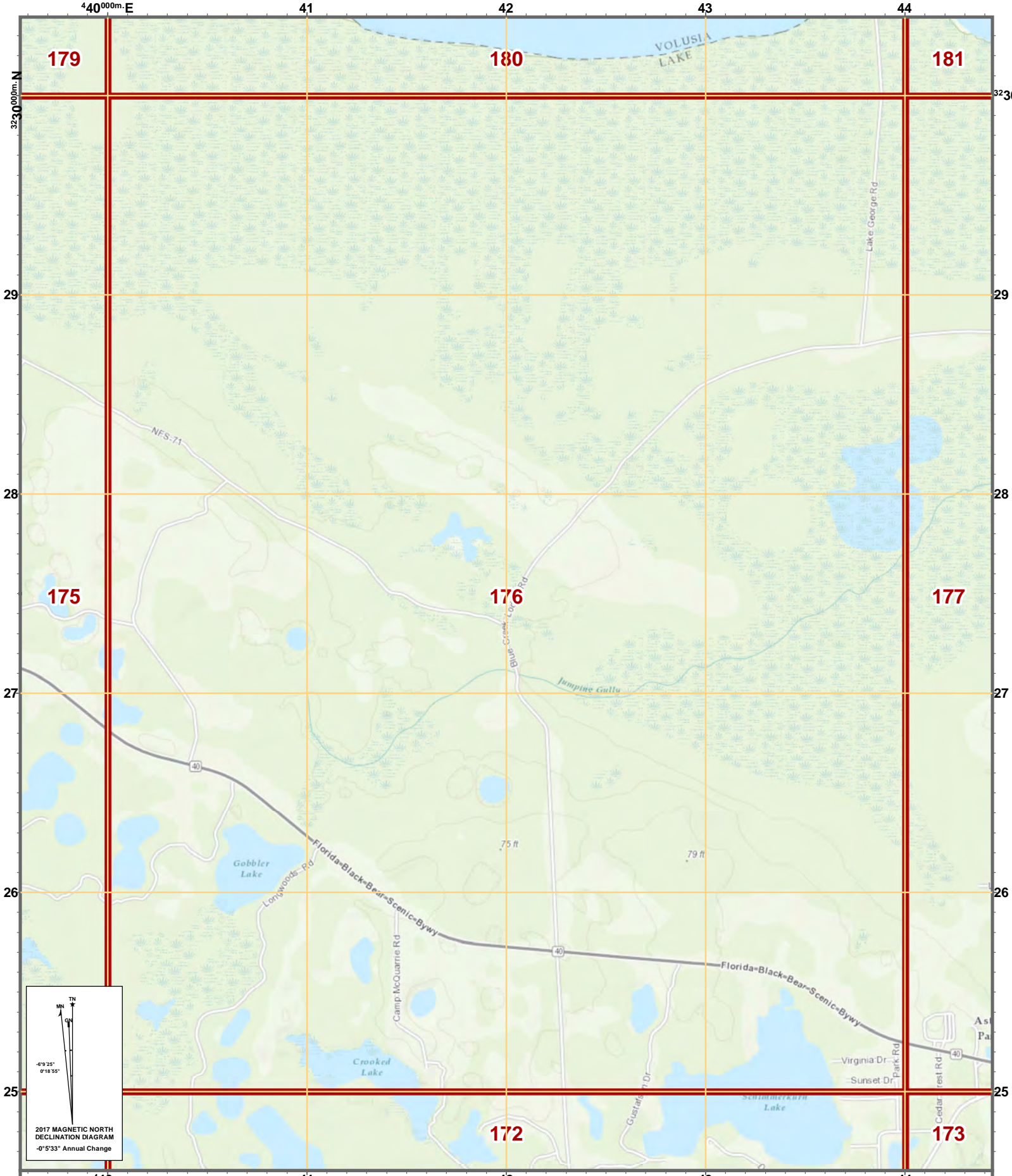
Created By: GIS Section
Date: 9/7/2017
Time: 2:33:06 AM
Path: S:\Projects\USNG\2017_MapBooks\LAKE\MapBook_PDFs\LAKE.mxd

US National Grid 100,000-m Square ID MN
Grid Zone Designation 17R

USNG Page: 17R MN 36 25
Local Page: 175
Scale: 1:24,000



**FLORIDA DIVISION
OF EMERGENCY
MANAGEMENT**

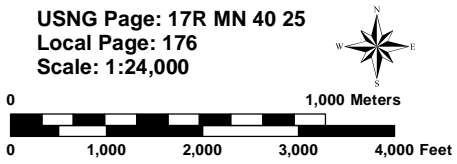


Disclaimer: Map is intended for reference only
No warranty for accuracy provided

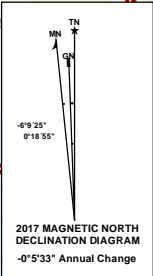
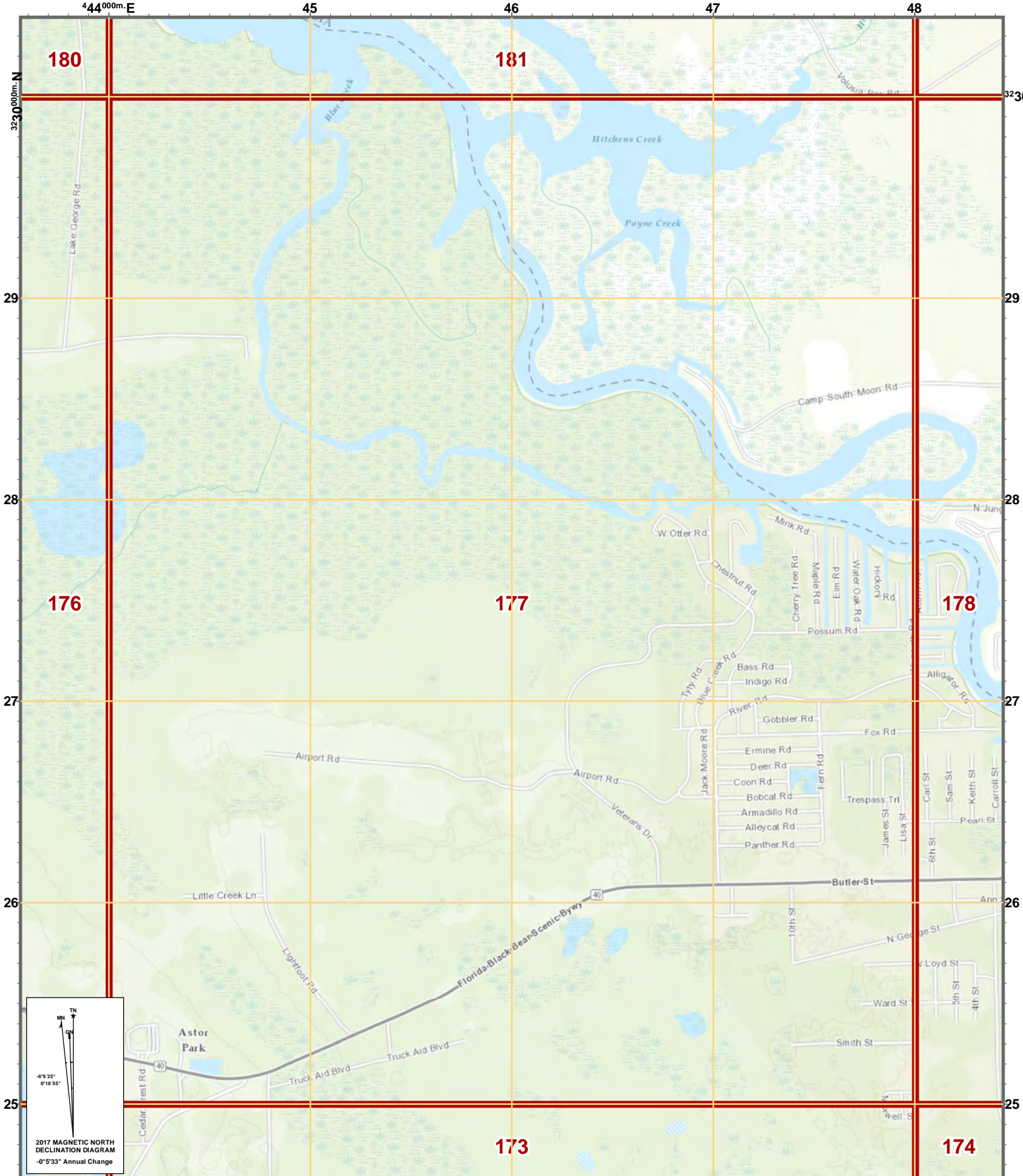
Created By: GIS Section
Date: 9/7/2017
Time: 2:33:11 AM
Path: S:\Projects\USNG\2017_MapBooks\LAKE\MapBook_PDFs\LAKE.mxd

US National Grid
100,000-m Square ID
MN
Grid Zone Designation
17R

USNG Page: 17R MN 40 25
Local Page: 176
Scale: 1:24,000



**FLORIDA DIVISION
OF EMERGENCY
MANAGEMENT**

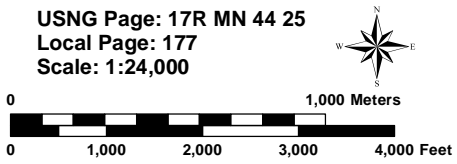


Disclaimer: Map is intended for reference only
No warranty for accuracy provided

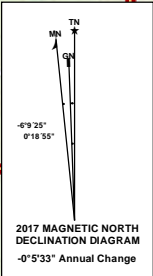
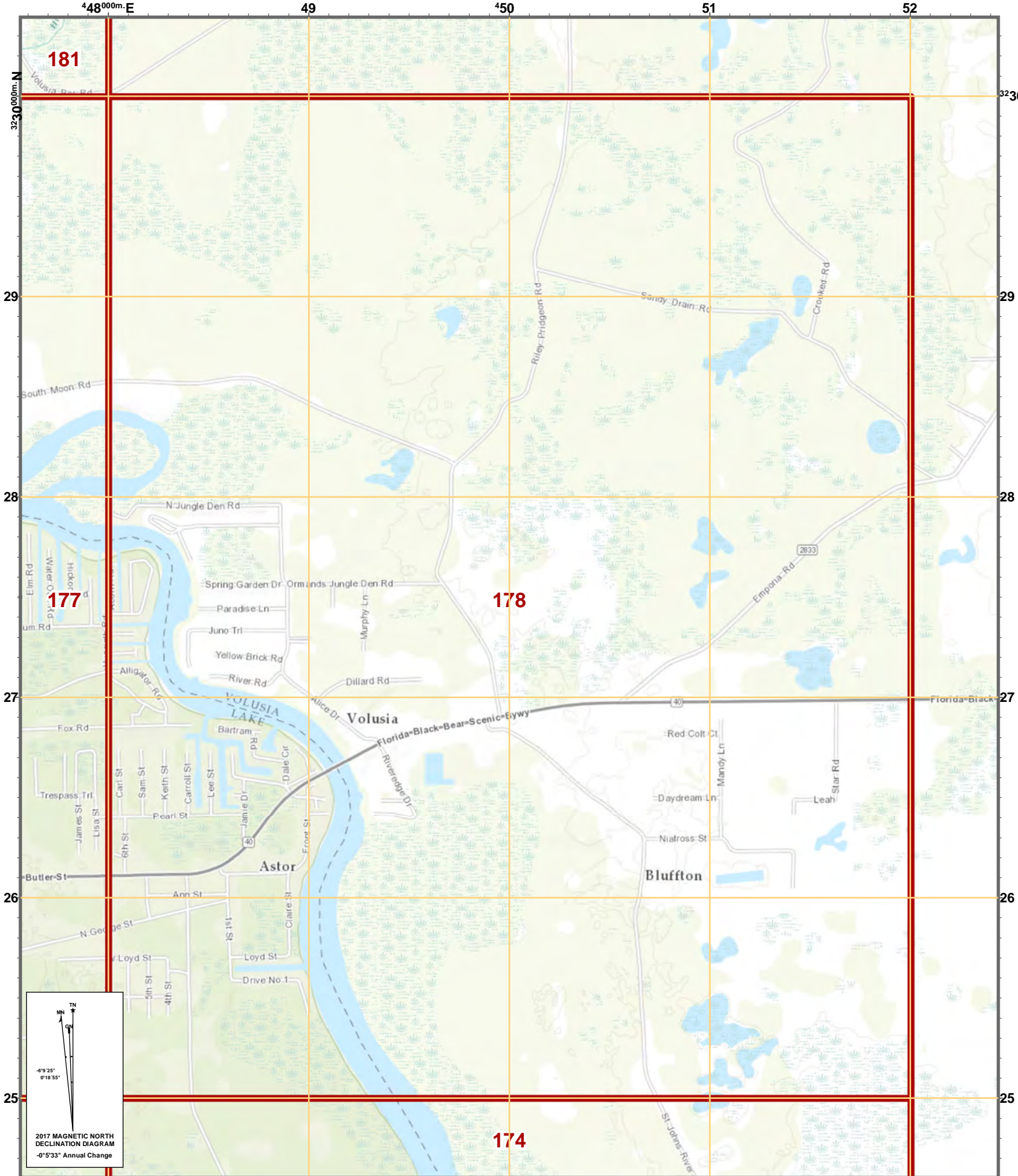
Created By: GIS Section
Date: 9/7/2017
Time: 2:33:15 AM
Path: S:\Projects\USNG\2017_MapBooks\LAKE\MapBook_PDFs\LAKE.mxd

US National Grid
100,000-m Square ID
MN
Grid Zone Designation
17R

USNG Page: 17R MN 44 25
Local Page: 177
Scale: 1:24,000



**FLORIDA DIVISION
OF EMERGENCY
MANAGEMENT**

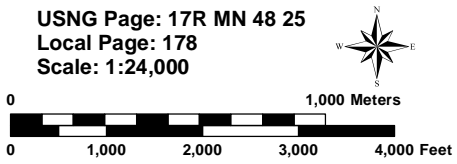


Disclaimer: Map is intended for reference only
No warranty for accuracy provided

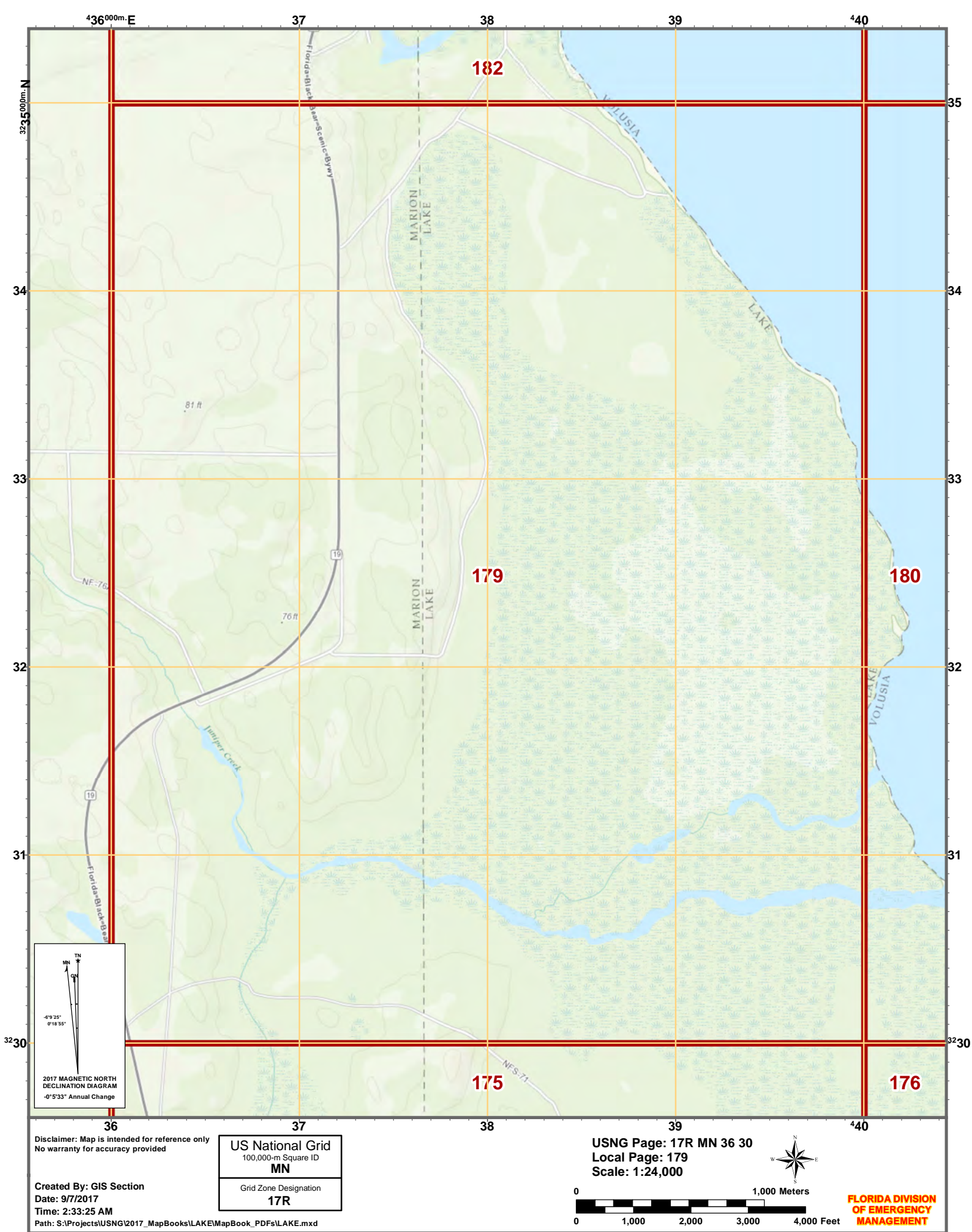
Created By: GIS Section
Date: 9/7/2017
Time: 2:33:19 AM
Path: S:\Projects\USNG\2017_MapBooks\LAKE\MapBook_PDFs\LAKE.mxd

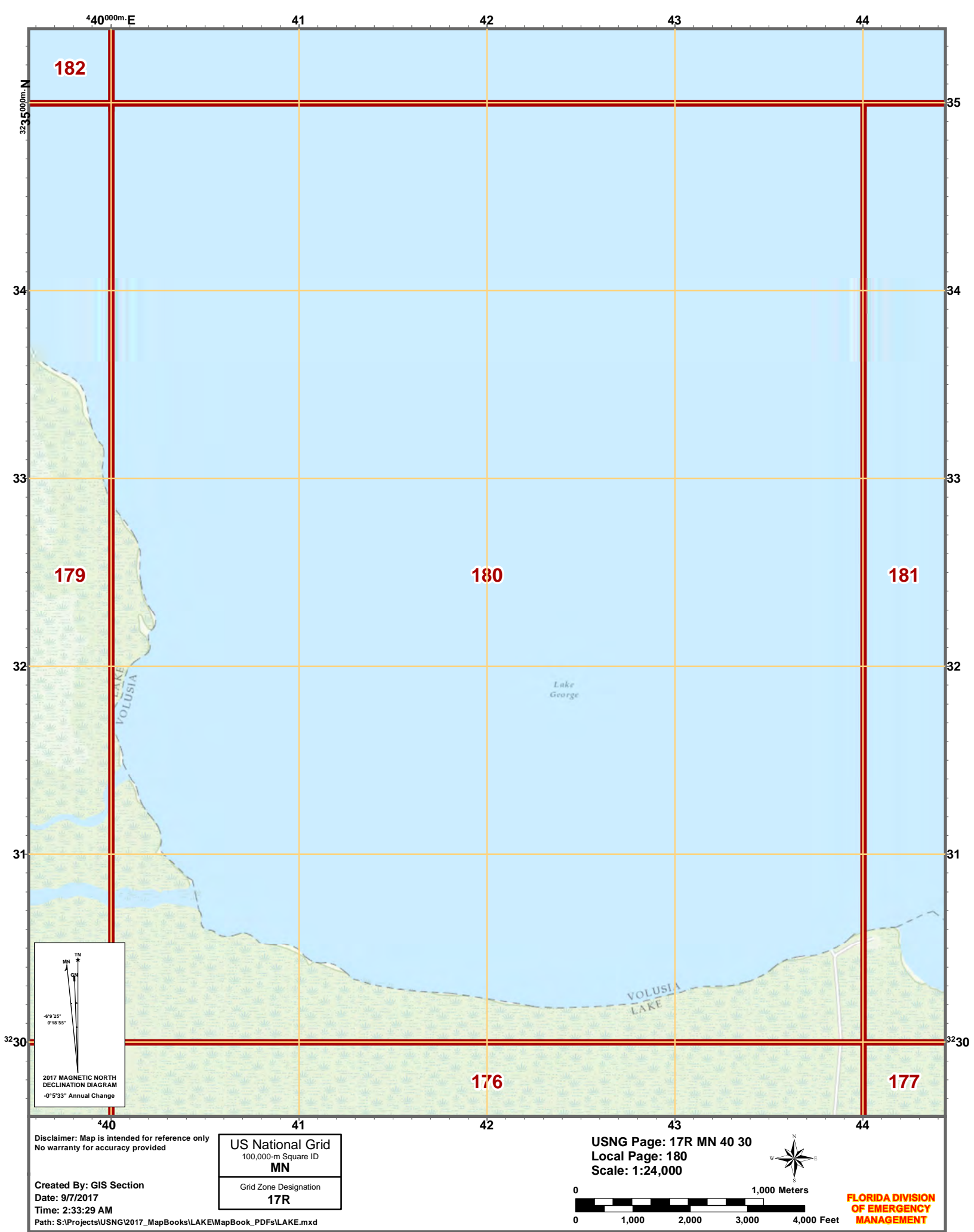
US National Grid	
100,000-m Square ID	
MN	
Grid Zone Designation	
17R	

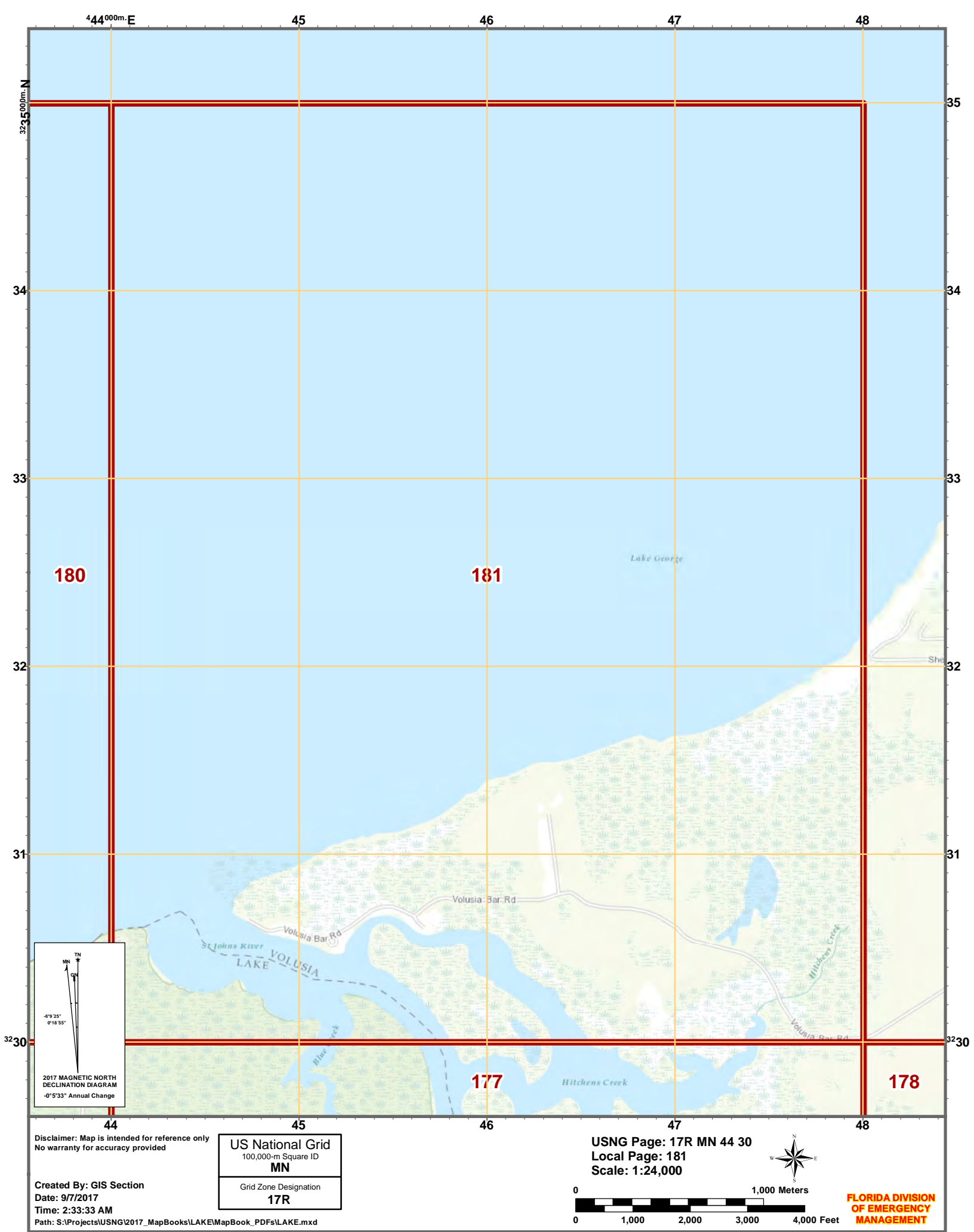
USNG Page: 17R MN 48 25
Local Page: 178
Scale: 1:24,000



FLORIDA DIVISION
OF EMERGENCY
MANAGEMENT







44 44000m E

45

46

47

48

3235000m N

35

34

33

32

31

3230

180

181

Lake George

Volusia Bar Rd

Volusia Bar Rd

St Johns River

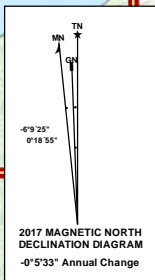
LAKE VOLUSIA

Blue Creek

Hitchens Creek

178

177



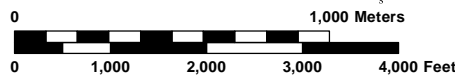
Disclaimer: Map is intended for reference only
No warranty for accuracy provided

Created By: GIS Section
Date: 9/7/2017
Time: 2:33:33 AM
Path: S:\Projects\USNG\2017_MapBooks\LAKE\MapBook_PDFs\LAKE.mxd

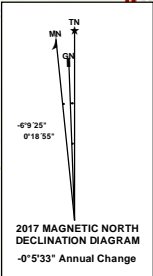
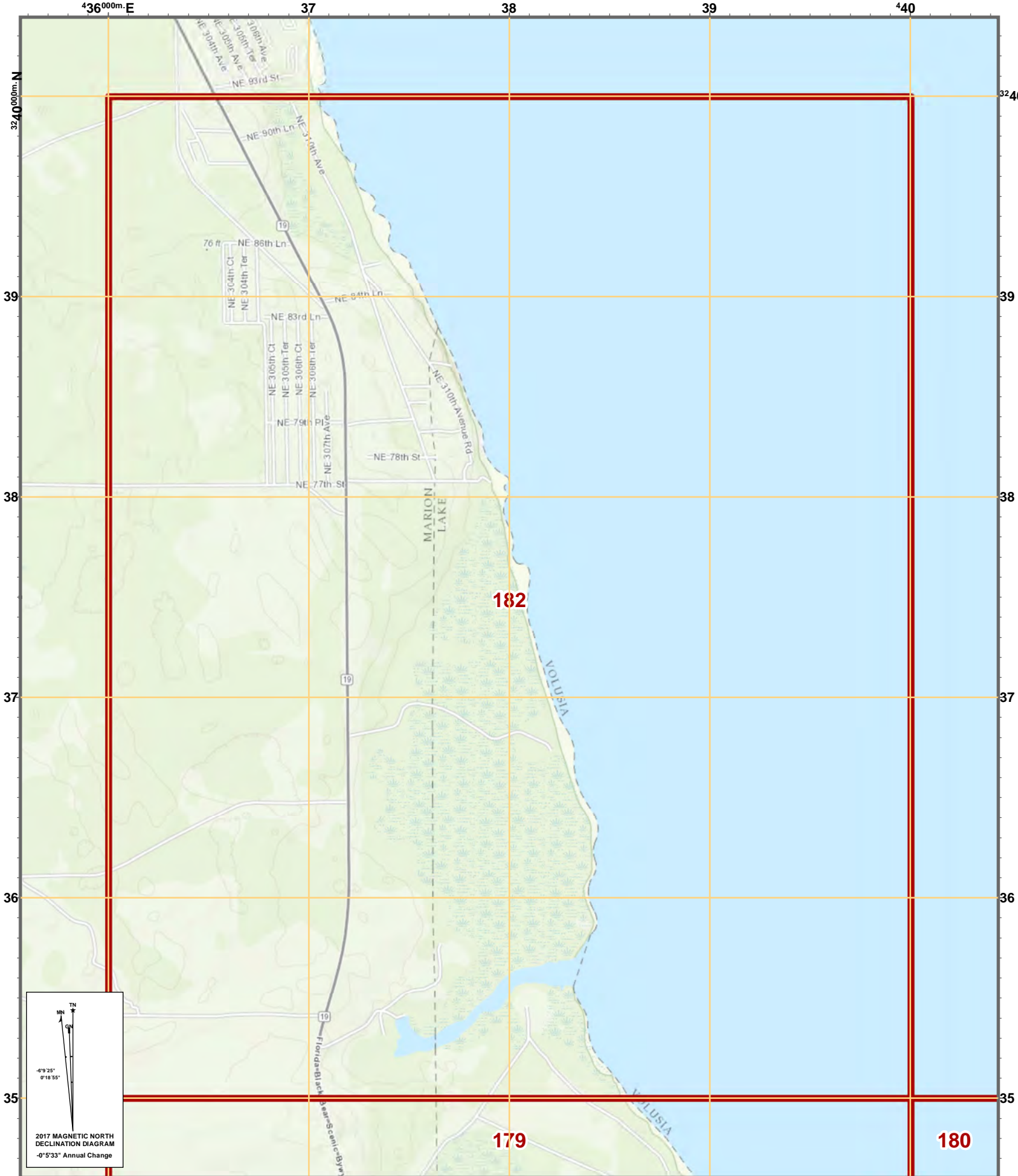
US National Grid
100,000-m Square ID
MN

Grid Zone Designation
17R

USNG Page: 17R MN 44 30
Local Page: 181
Scale: 1:24,000



FLORIDA DIVISION
OF EMERGENCY
MANAGEMENT

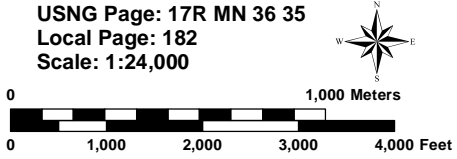


Disclaimer: Map is intended for reference only
No warranty for accuracy provided

Created By: GIS Section
Date: 9/7/2017
Time: 2:33:38 AM
Path: S:\Projects\USNG\2017_MapBooks\LAKE\MapBook_PDFs\LAKE.mxd

US National Grid
100,000-m Square ID
MN
Grid Zone Designation
17R

USNG Page: 17R MN 36 35
Local Page: 182
Scale: 1:24,000



FLORIDA DIVISION
OF EMERGENCY
MANAGEMENT