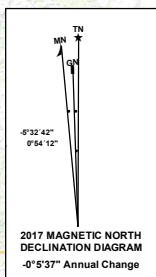


310000m E

320

330

340



US National Grid

100,000-m Square ID

 $\frac{LP}{LN}$ 

Grid Zone Designation

17R

SUWANNEE

57

58

59

COLUMBIA

LAFAYETTE

53

54

55

56

46

47

48

49

50

51

52

COLUMBIA  
GILCHRIST

39

40

41

42

43

44

45

Cow Creek

GILCHRIST

31

32

33

34

35

36

37

38

Bell

78 ft

23

24

25

26

27

28

29

30

DIXIE

ALACHUA

15

16

17

18

19

20

21

22

7

8

9

10

11

12

13

14

Old Town

renton

GILCHRIST  
LEVY

2

3

4

5

6

LEVY

Disclaimer: Map is intended for reference only  
No warranty for accuracy provided

Created By: GIS Section

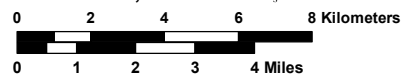
Date: 3/19/2018

Time: 10:54:22 PM




Path: S:\Projects\USNG\2017\_MapBooks\GILCHRIST\Index\_Map\GILCHRIST.mxd

# GILCHRIST USNG MAP BOOK







Datum = NAD 1983, 1,000-m USNG  
Scale: 1:205,000



FLORIDA DIVISION  
OF EMERGENCY  
MANAGEMENT

-  INDEX PAGES
-  COUNTY BOUNDARY
-  STATE BOUNDARY





#### Storm Surge Zones

-  TROPICAL STORM
-  CATEGORY 1
-  CATEGORY 2
-  CATEGORY 3
-  CATEGORY 4
-  CATEGORY 5






#### Emergency Operation Centers

-  EMERGENCY OPERATIONS CENTER




#### Emergency Services

-  LAW ENFORCEMENT
-  FIRE STATION
-  EMERGENCY MEDICAL SERVICE
-  CALL CENTER









#### Correctional Facilities

-  CORRECTIONAL FACILITY
-  LOCAL CORRECTIONAL INSTITUTION
-  STATE CORRECTIONAL INSTITUTION
-  FEDERAL CORRECTIONAL INSTITUTION
-  JUVENILE CORRECTIONAL INSTITUTION







#### Education

-  PUBLIC SCHOOL
-  PRIVATE SCHOOLS
-  COLLEGE
-  DAY CARE

#### Community Resources

-  STATE GOVERNMENT FACILITY
-  LOCAL GOVERNMENT FACILITY
-  RELIEF AGENCY
-  ATTRACTION
-  STADIUM
-  LIBRARY
-  COMMUNITY CENTER
-  FAITH-BASED FACILITY




#### Hospitals

-  HOSPITAL
-  HOSPITAL - ACUTE CARE
-  HOSPITAL - PEDIATRIC
-  HOSPITAL - TRAUMA
-  HOSPITAL - VA
- Healthcare Facilities**
-  ASSISTED LIVING FACILITY
-  AMBULATORY SURGICAL CENTER
-  BIRTH CENTER
-  CRISIS STABILIZATION UNIT
-  END-STAGE RENAL DISEASE
-  HOSPICE
-  INTERMEDIATE CARE FACILITY
-  RESIDENTIAL TREATMENT FACILITY
-  RURAL HEALTH CLINIC
-  TRANSITIONAL LIVING FACILITY
-  SKILLED NURSING FACILITY
-  ADULT FAMILY CARE HOME
-  PUBLIC HEALTH OFFICE





#### Communications

-  RADIO COMMUNICATIONS TOWER
-  TELEVISION

#### MH/RV Parks

-  MH/RV PARK
-  MOBILE HOME PARK
-  RV PARK

#### Energy

-  NUCLEAR POWER PLANT
-  ELECTRIC POWER PLANT
-  ELECTRIC SUBSTATION
-  BULK FUEL STORAGE

#### Dam

-  DAM

#### PWS-Plants

-  PWS-PLANTS

#### Solid Waste Facility

-  SOLID WASTE FACILITY

#### Wastewater Facility

-  WASTEWATER FACILITY

#### Shelter

-  GENERAL











#### Shelter

-  SPECIAL NEEDS

#### Shelter

-  PET FRIENDLY

#### Transportation





-  AIRPORT
-  REST AREA
-  HELIPORT/HELIPAD
-  BUS TERMINAL
-  TUNNEL
-  COMMERCIAL PORTS
-  SEAPLANE BASE
-  RAIL FACILITY
-  BRIDGE
-  RAIL BRIDGE

#### Boat Ramps

-  BOAT RAMP

-  MARINA

#### Logistics

-  DISASTER RECOVERY CENTER
-  DISASTER RECOVERY CENTER-MOBILE
-  LOGISTICAL STAGING AREA
-  POINT OF DISTRIBUTION

#### Military

-  COAST GUARD
-  NATIONAL GUARD

Disclaimer: Map is intended for reference only  
No warranty for accuracy provided

Created By: GIS Section

Requested By:

Date: 9/4/2014

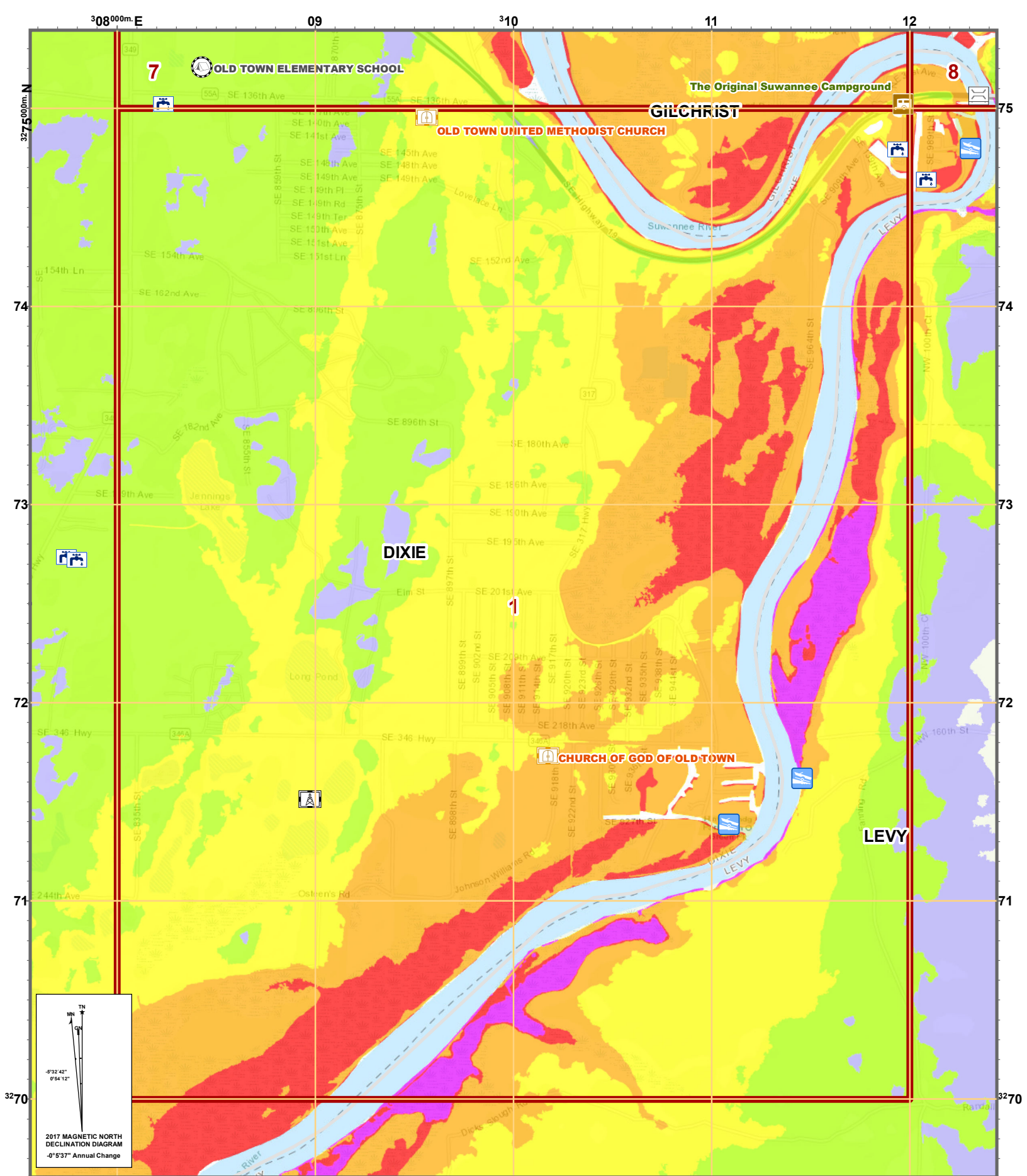
Time: 4:17:49 PM

Path: S:\Projects\USNG\Legend\_Page\LEGEND\_PAGE\_MASTERSITE.mxd

**LEGEND PAGE**  
**USNG MAP BOOK**







Disclaimer: Map is intended for reference only  
No warranty for accuracy provided

Created By: GIS Section  
Date: 3/20/2018  
Time: 4:17:15 AM  
Path: S:\Projects\USNG\2017\_MapBooks\GILCHRIST\MapBook\_PDFs\GILCHRIST.mxd

US National Grid
100,000-m Square ID
<b>LN</b>
Grid Zone Designation
<b>17R</b>

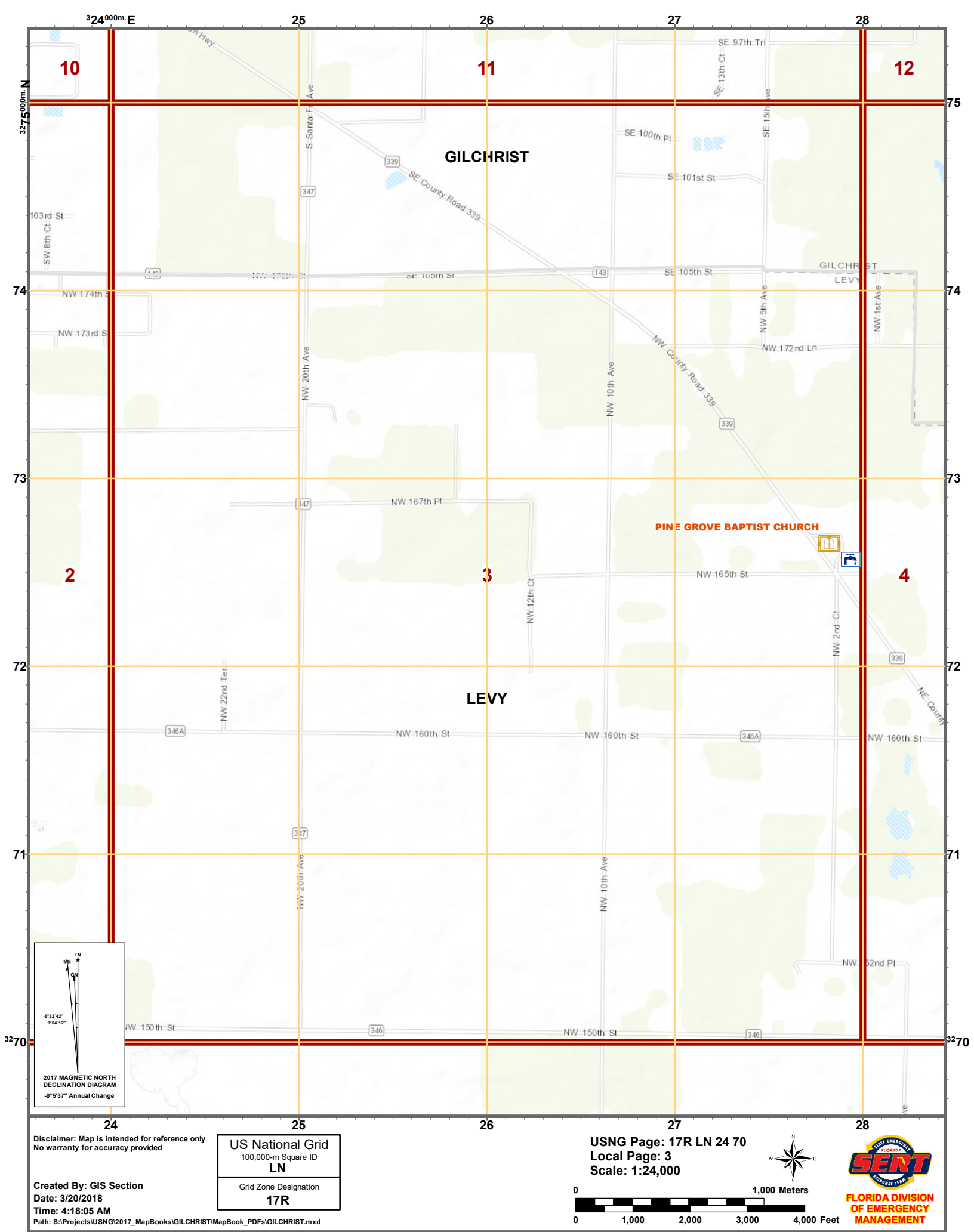
USNG Page: 17R LN 08 70  
Local Page: 1  
Scale: 1:24,000

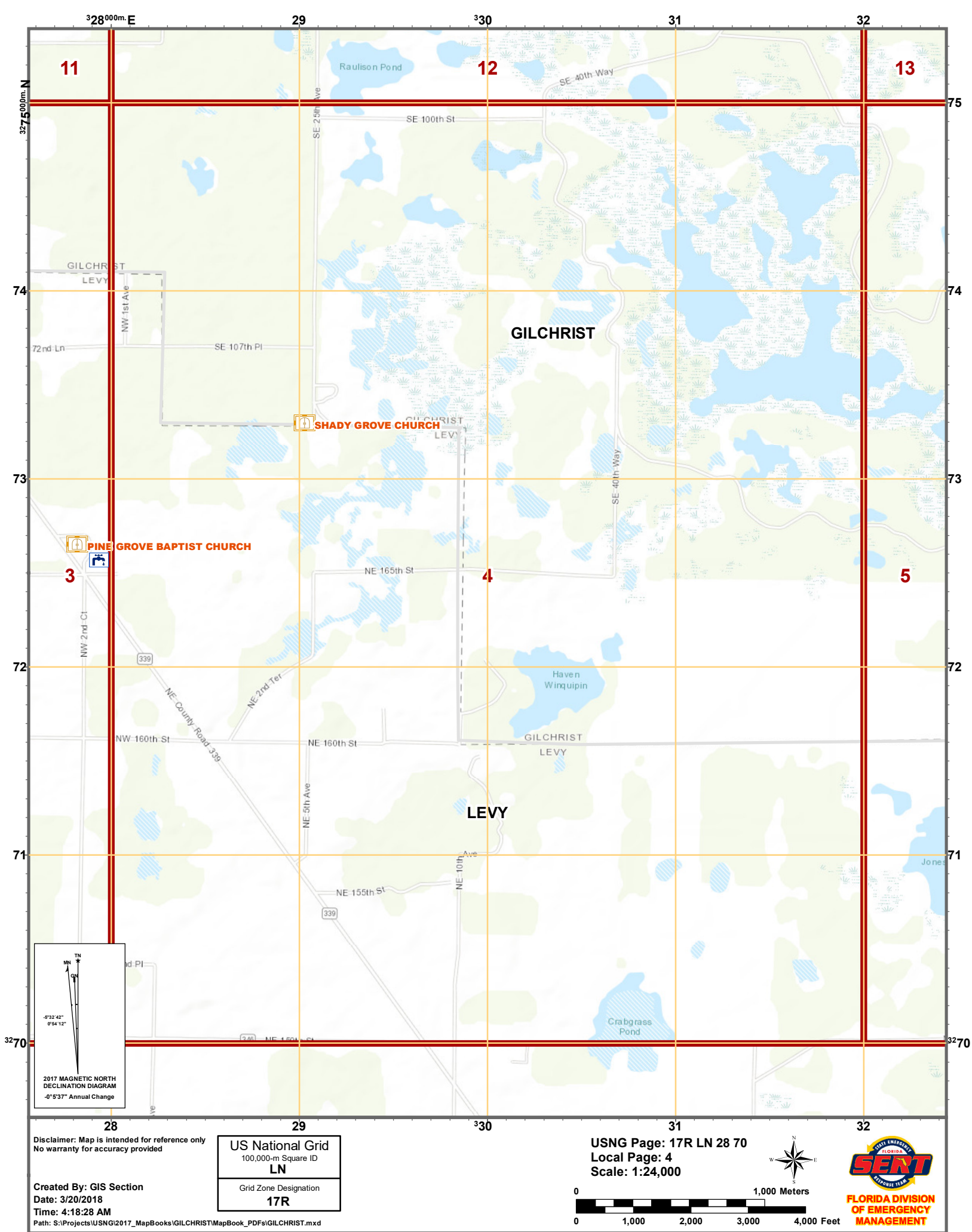
1,000 Meters



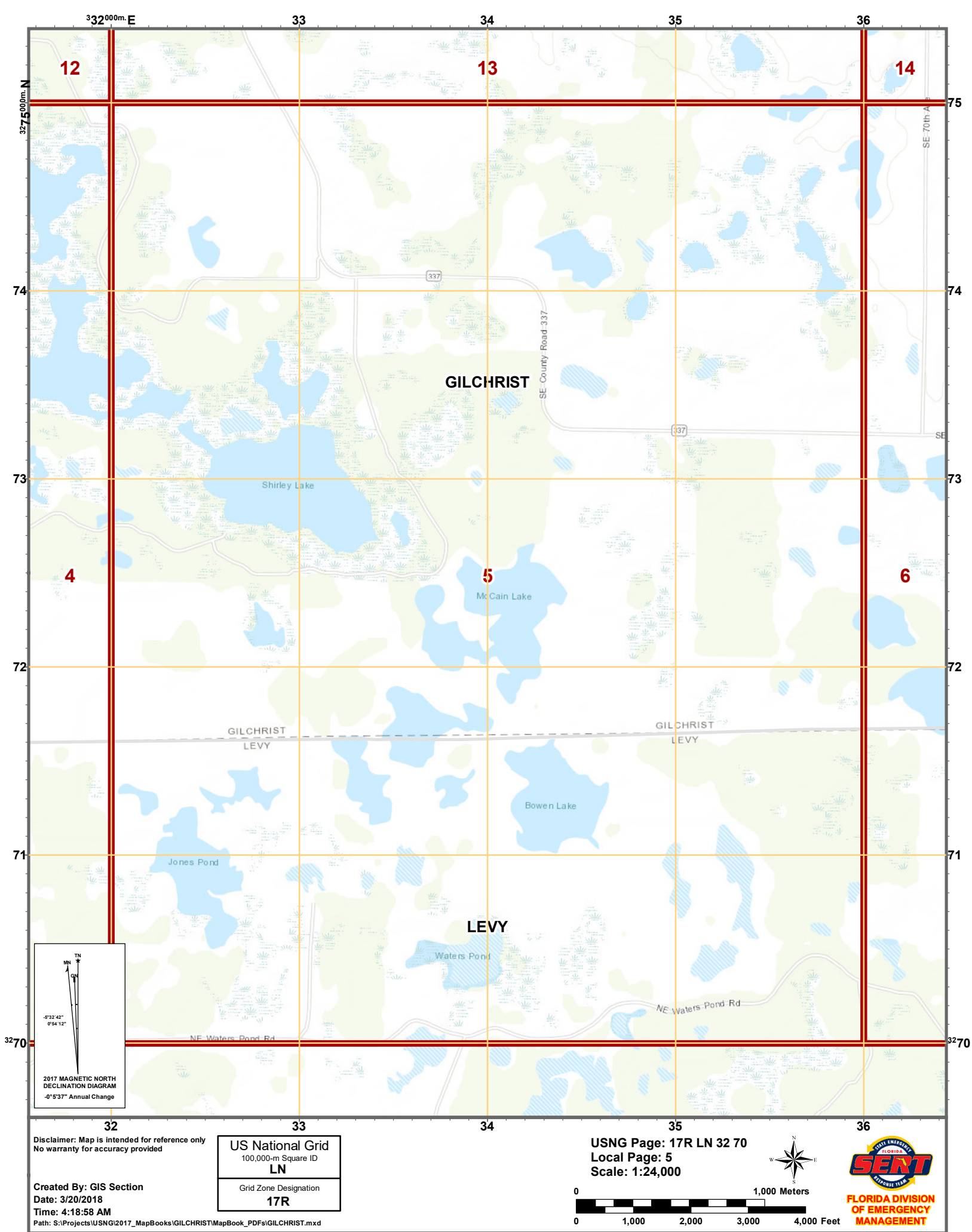


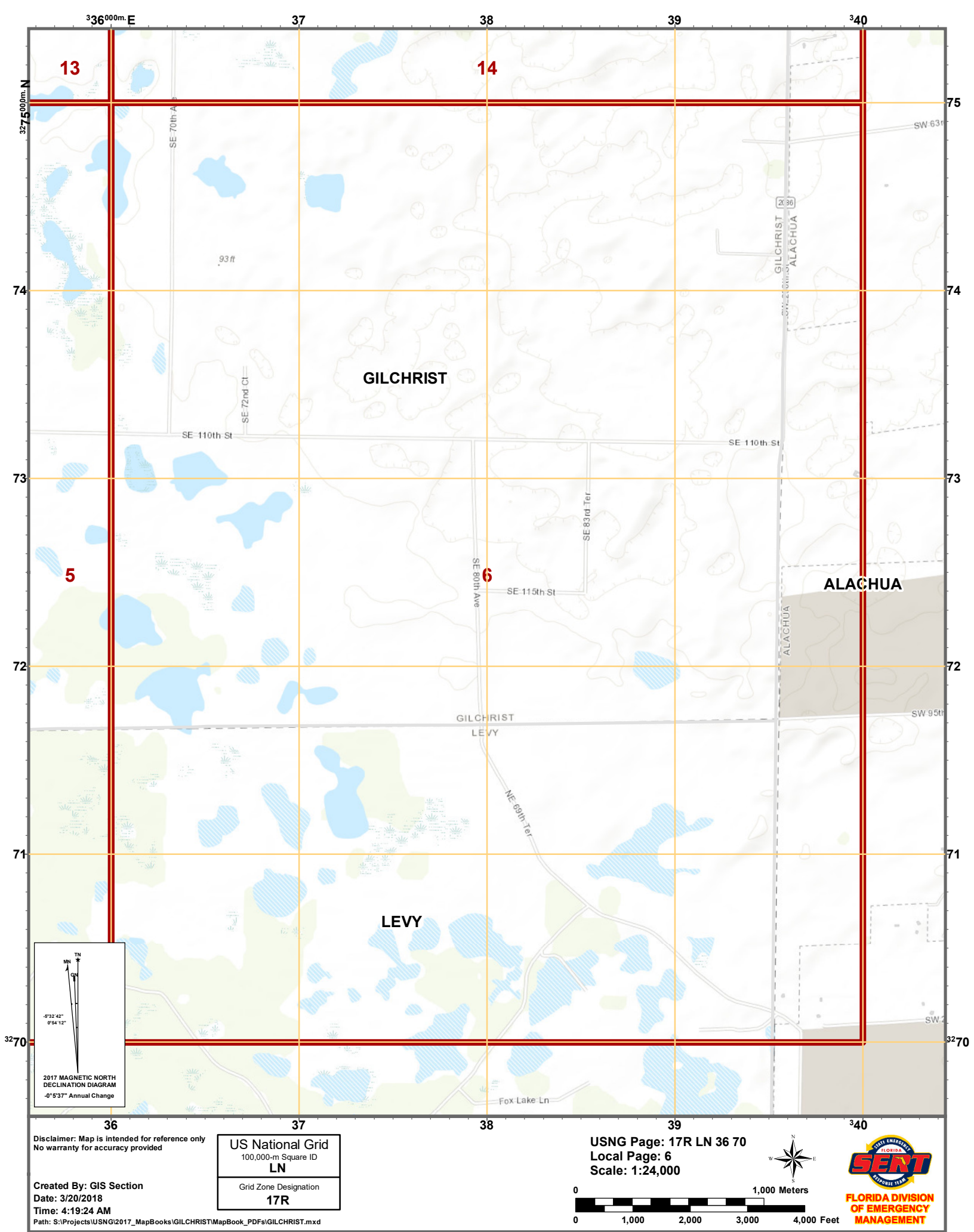




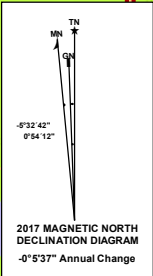
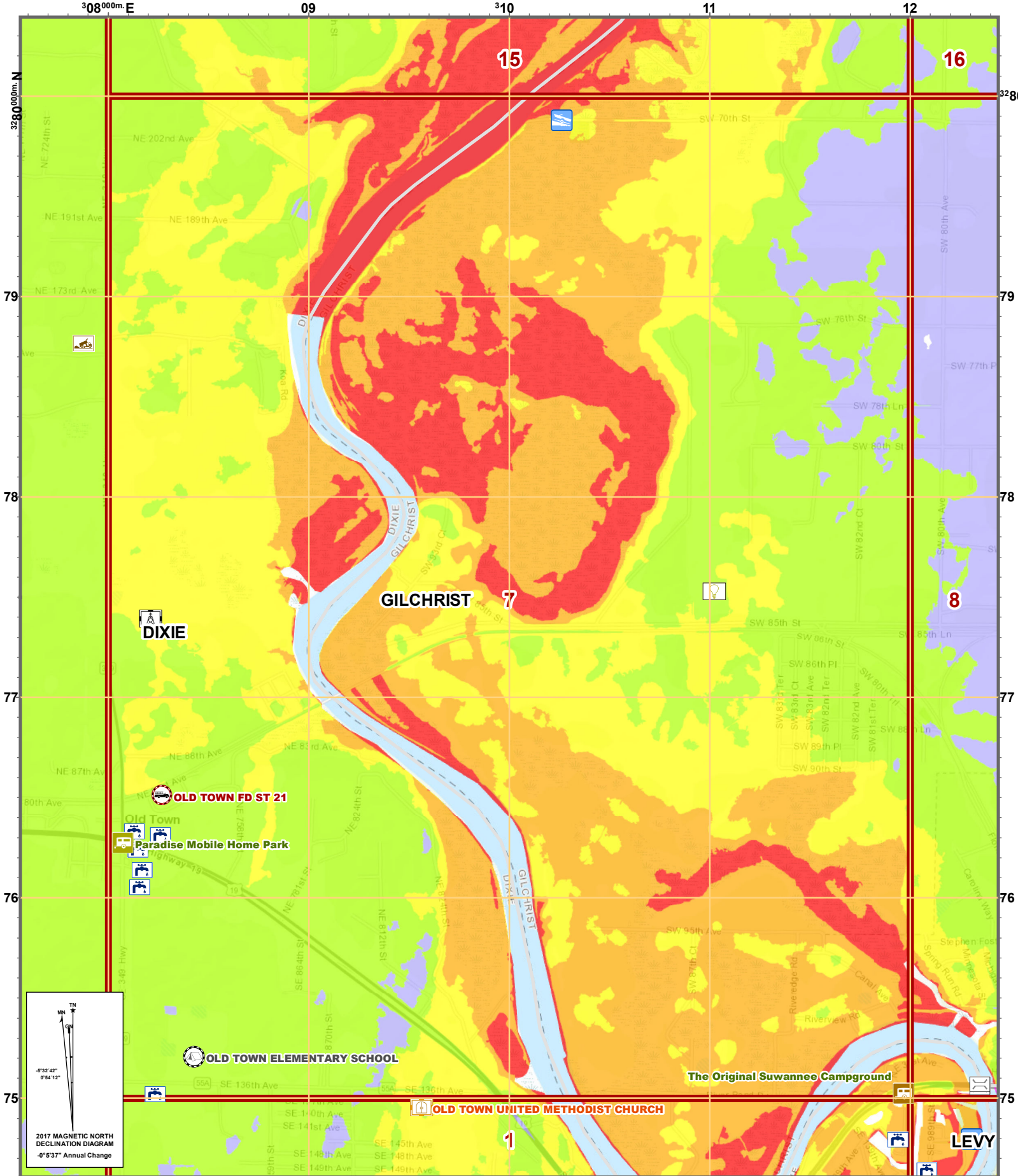










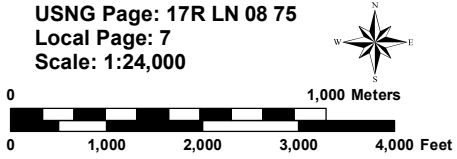


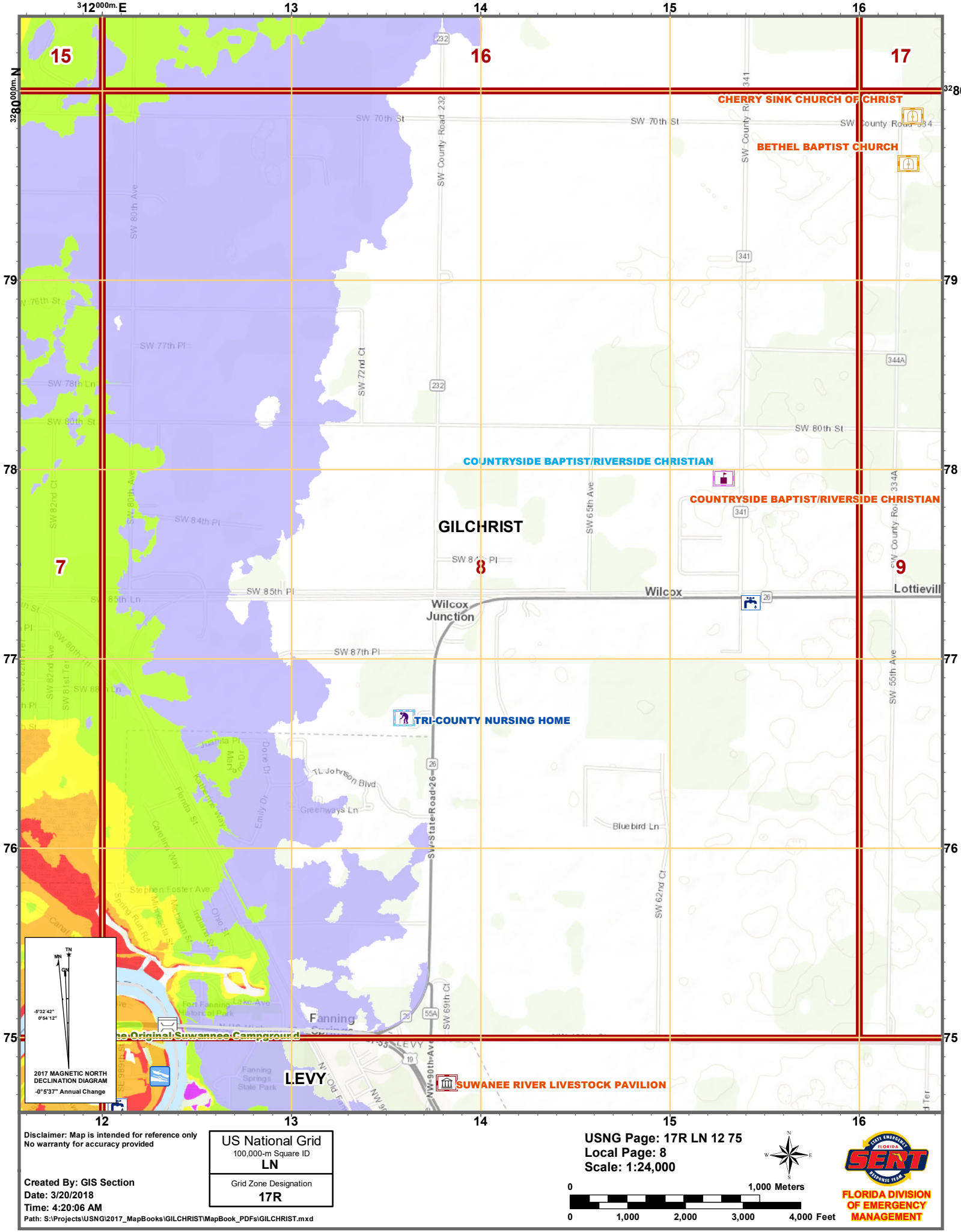
Disclaimer: Map is intended for reference only  
No warranty for accuracy provided

Created By: GIS Section  
Date: 3/20/2018  
Time: 4:19:44 AM  
Path: S:\Projects\USNG\2017\_MapBooks\GILCHRIST\MapBook\_PDFs\GILCHRIST.mxd

US National Grid
100,000-m Square ID
<b>LN</b>
Grid Zone Designation
<b>17R</b>

USNG Page: 17R LN 08 75  
Local Page: 7  
Scale: 1:24,000



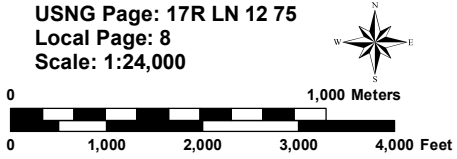


Disclaimer: Map is intended for reference only  
No warranty for accuracy provided

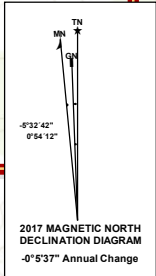
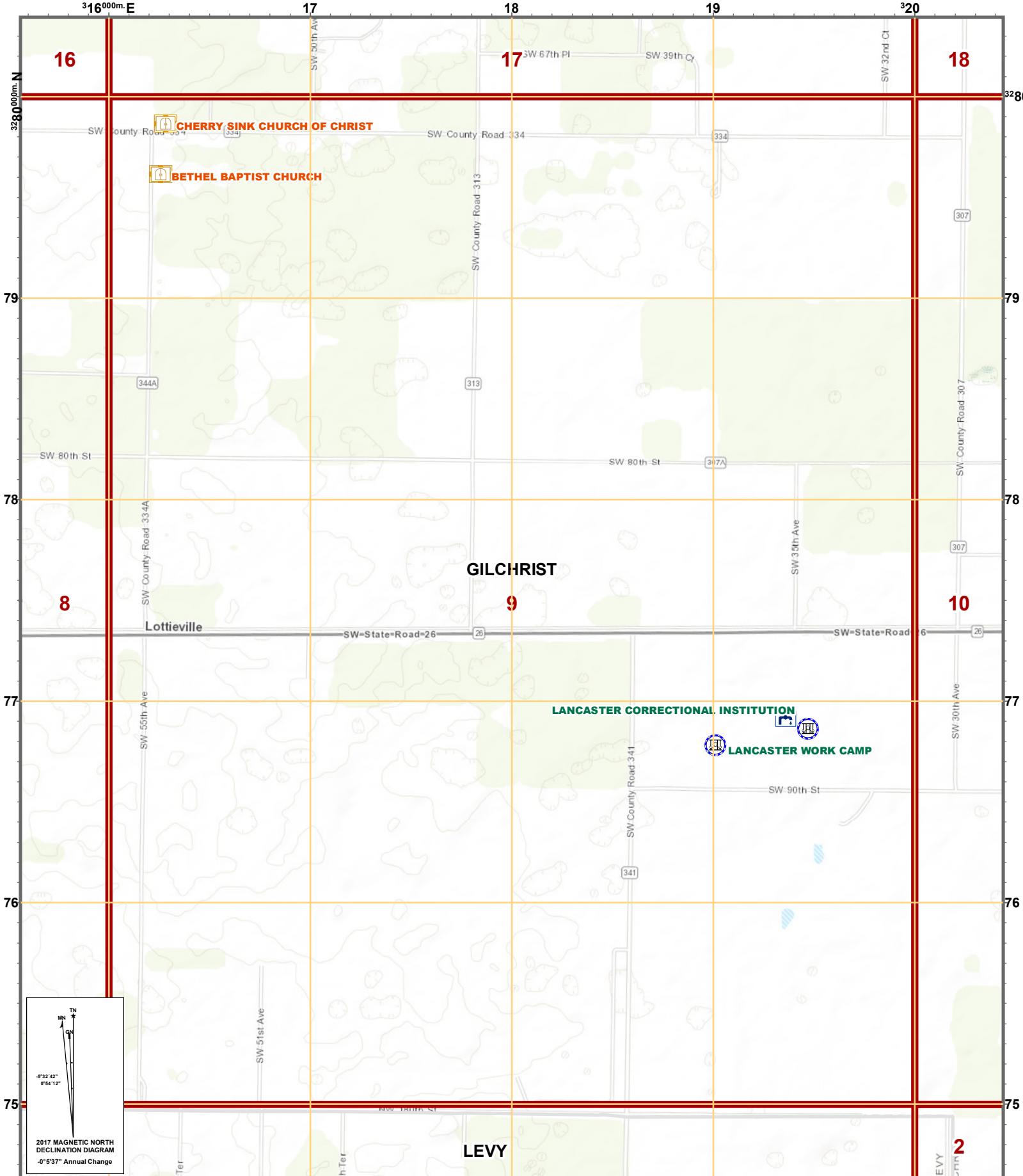
Created By: GIS Section  
Date: 3/20/2018  
Time: 4:20:06 AM  
Path: S:\Projects\USNG\2017\_MapBooks\GILCHRIST\MapBook\_PDFs\GILCHRIST.mxd

US National Grid
100,000-m Square ID
<b>LN</b>
Grid Zone Designation
<b>17R</b>

USNG Page: 17R LN 12 75  
Local Page: 8  
Scale: 1:24,000





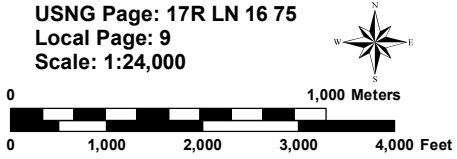


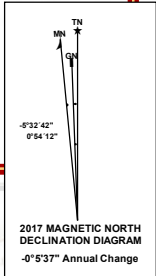
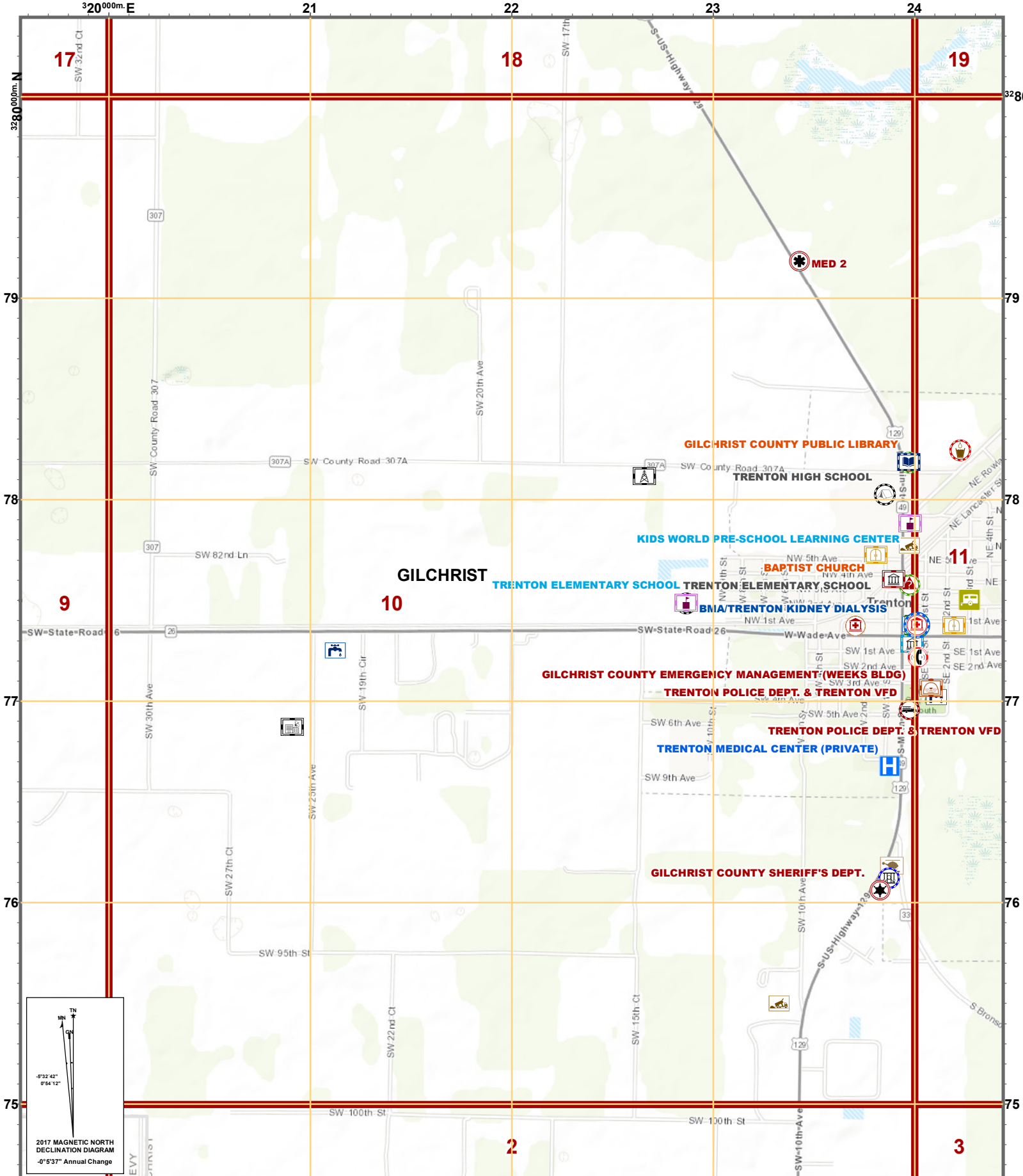
Disclaimer: Map is intended for reference only  
No warranty for accuracy provided

Created By: GIS Section  
Date: 3/20/2018  
Time: 4:20:30 AM  
Path: S:\Projects\USNG\2017\_MapBooks\GILCHRIST\MapBook\_PDFs\GILCHRIST.mxd

US National Grid 100,000-m Square ID <b>LN</b>
Grid Zone Designation <b>17R</b>

USNG Page: 17R LN 16 75  
Local Page: 9  
Scale: 1:24,000





Disclaimer: Map is intended for reference only  
No warranty for accuracy provided

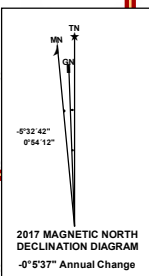
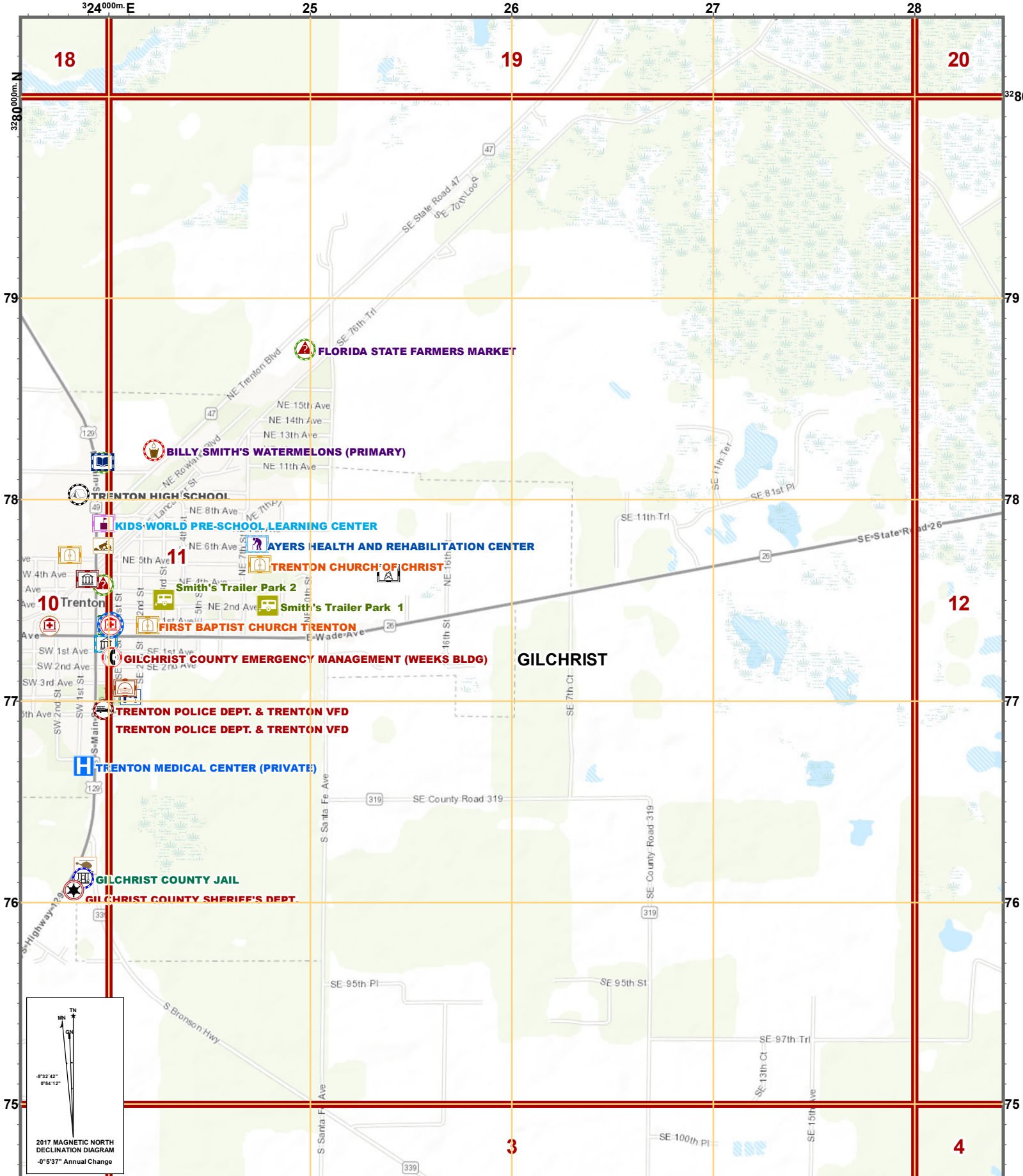
Created By: GIS Section  
Date: 3/20/2018  
Time: 4:20:55 AM  
Path: S:\Projects\USNG\2017\_MapBooks\GILCHRIST\MapBook\_PDFs\GILCHRIST.mxd

US National Grid
100,000-m Square ID
<b>LN</b>
Grid Zone Designation
<b>17R</b>

USNG Page: 17R LN 20 75  
Local Page: 10  
Scale: 1:24,000







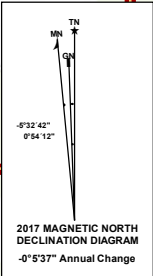
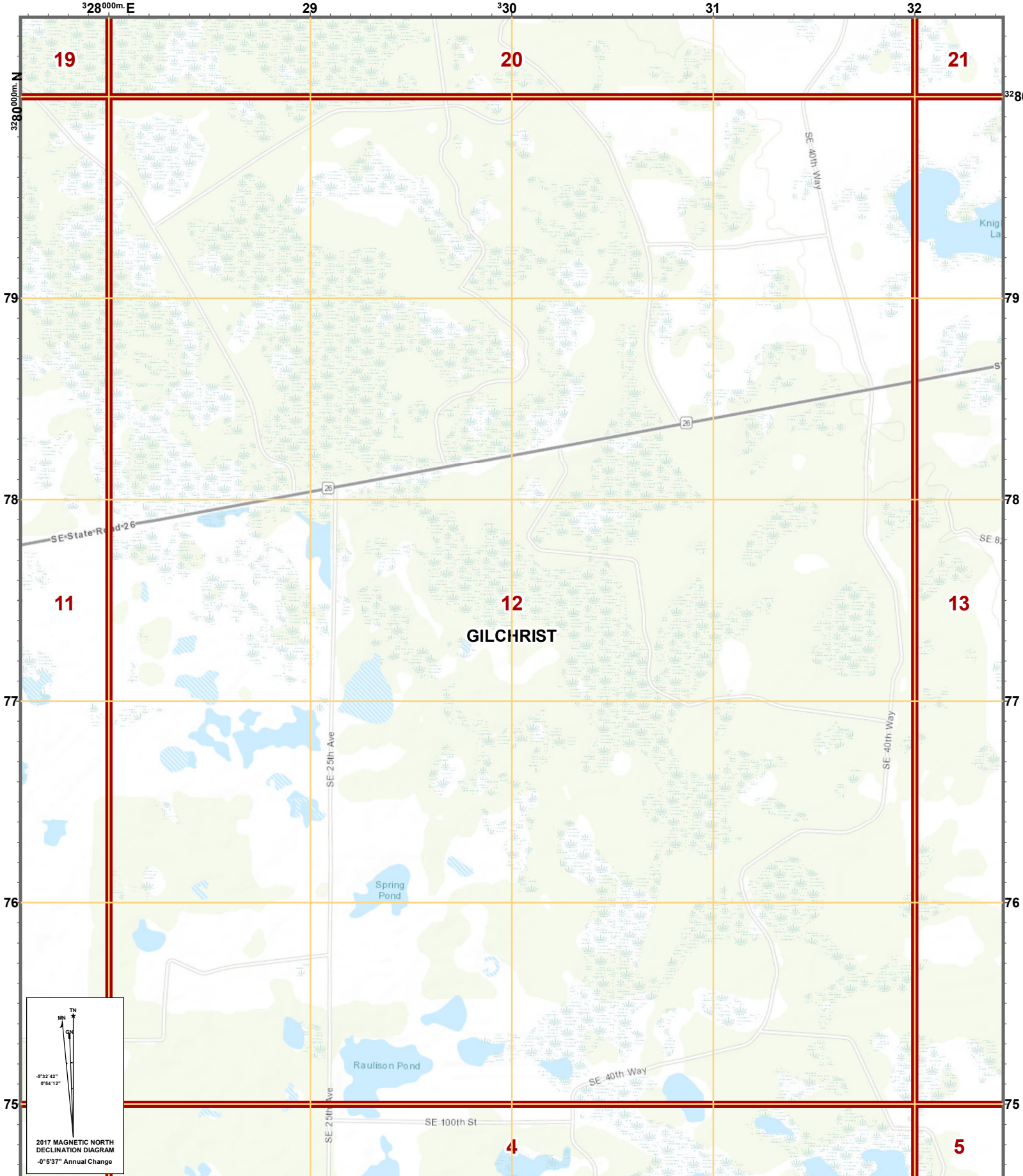
Disclaimer: Map is intended for reference only  
No warranty for accuracy provided

Created By: GIS Section  
Date: 3/20/2018  
Time: 4:21:15 AM  
Path: S:\Projects\USNG\2017\_MapBooks\GILCHRIST\MapBook\_PDFs\GILCHRIST.mxd

US National Grid
100,000-m Square ID
<b>LN</b>
Grid Zone Designation
<b>17R</b>

USNG Page: 17R LN 24 75  
Local Page: 11  
Scale: 1:24,000



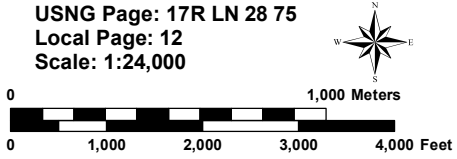


Disclaimer: Map is intended for reference only  
No warranty for accuracy provided

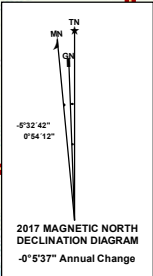
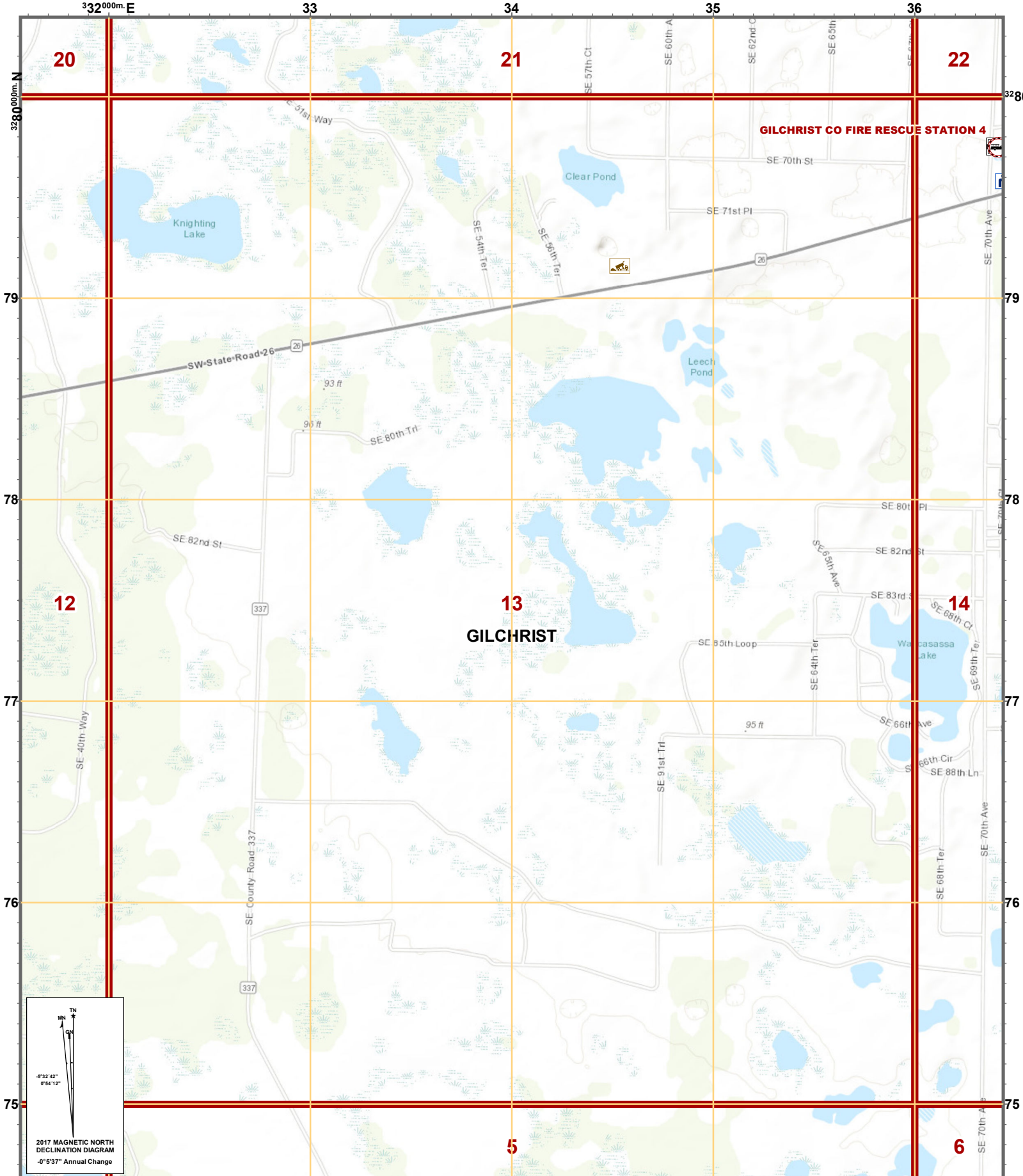
Created By: GIS Section  
Date: 3/20/2018  
Time: 4:21:38 AM  
Path: S:\Projects\USNG\2017\_MapBooks\GILCHRIST\MapBook\_PDFs\GILCHRIST.mxd

US National Grid 100,000-m Square ID <b>LN</b>
Grid Zone Designation <b>17R</b>

USNG Page: 17R LN 28 75  
Local Page: 12  
Scale: 1:24,000





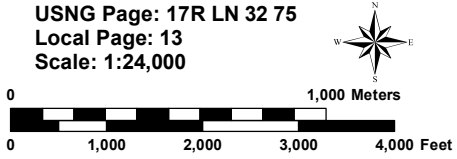


Disclaimer: Map is intended for reference only  
No warranty for accuracy provided

Created By: GIS Section  
Date: 3/20/2018  
Time: 4:21:59 AM  
Path: S:\Projects\USNG\2017\_MapBooks\GILCHRIST\MapBook\_PDFs\GILCHRIST.mxd

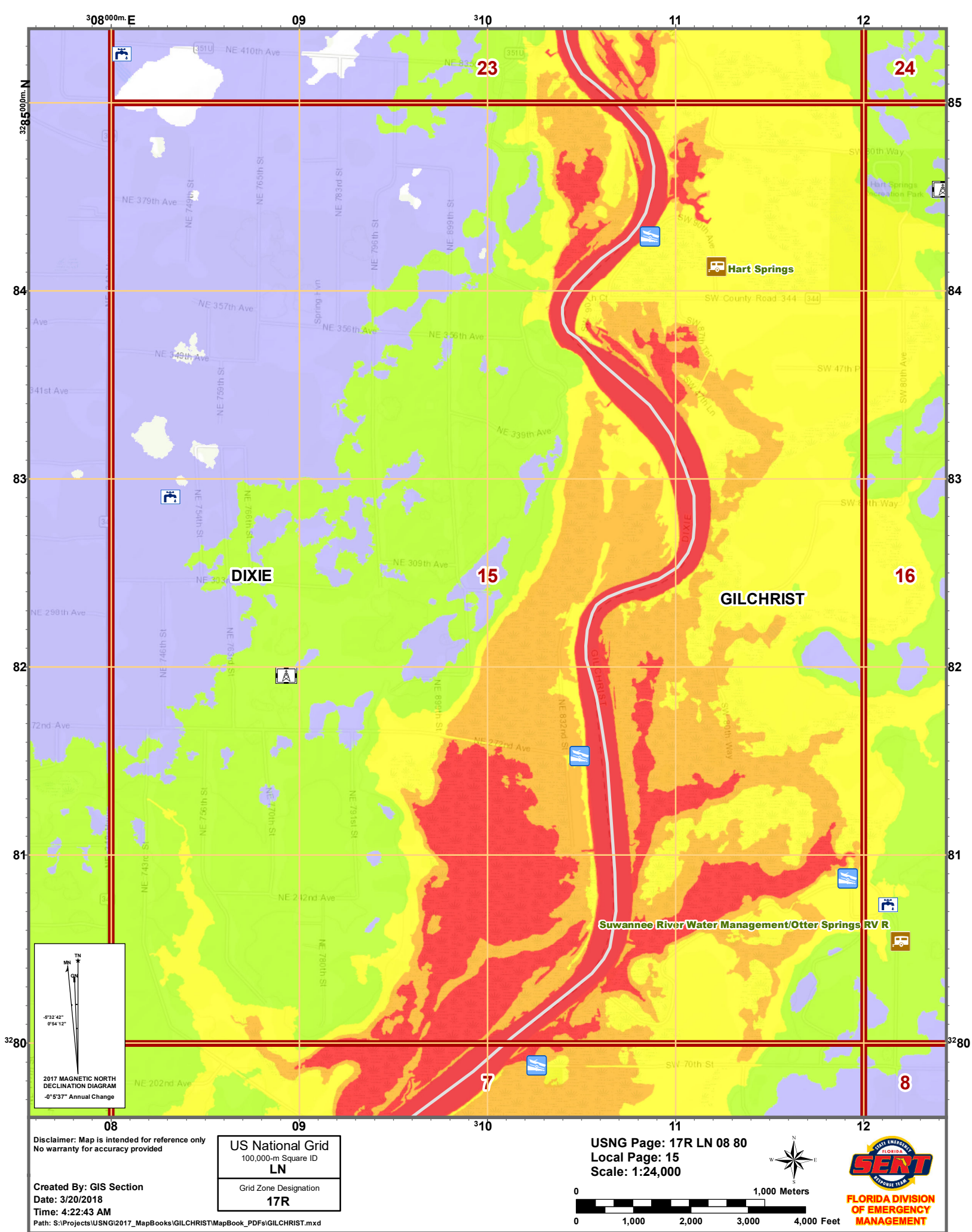
US National Grid 100,000-m Square ID <b>LN</b>
Grid Zone Designation <b>17R</b>

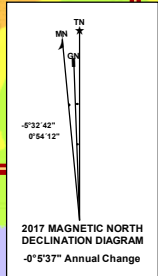
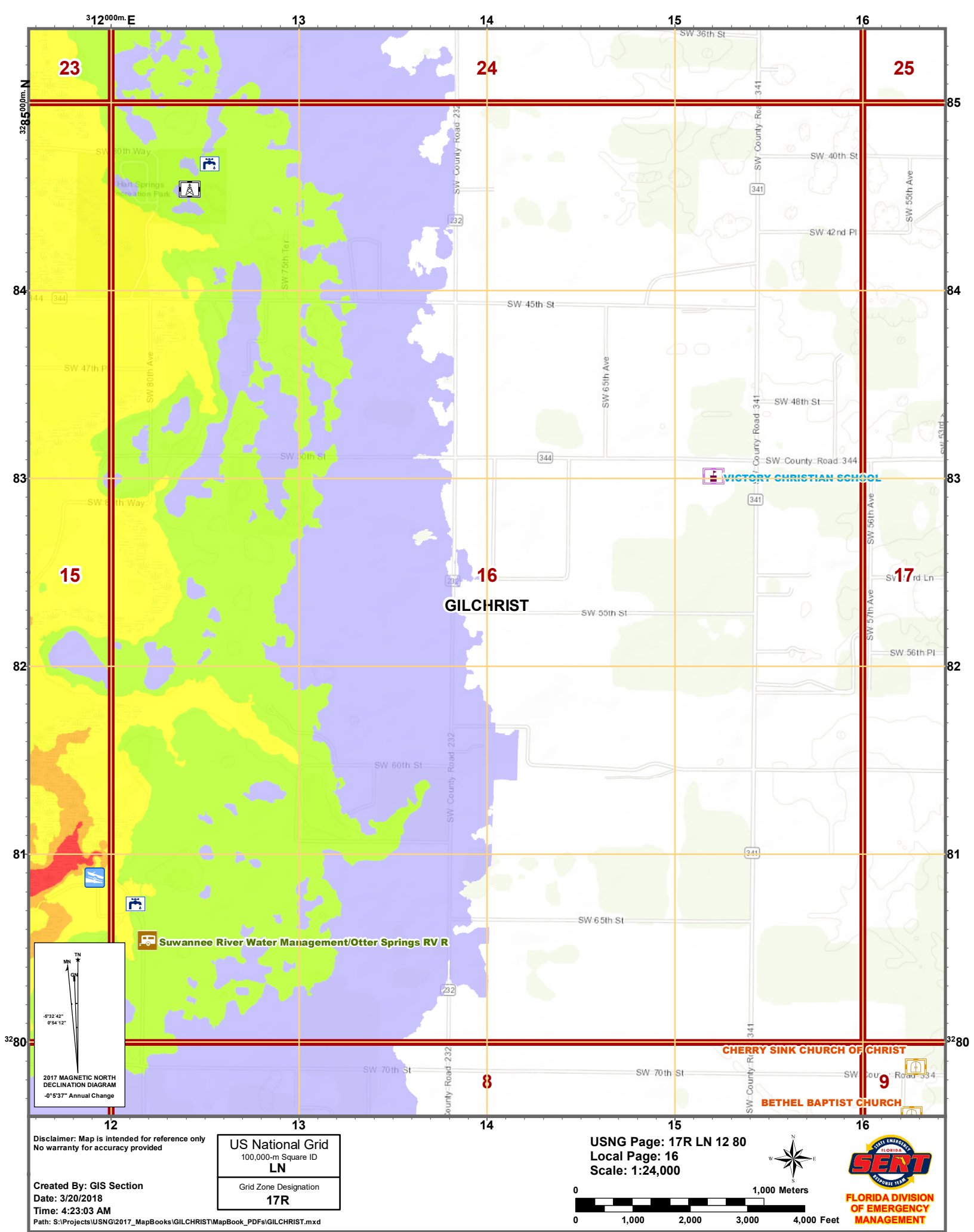
USNG Page: 17R LN 32 75  
Local Page: 13  
Scale: 1:24,000









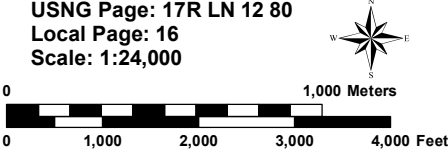


Disclaimer: Map is intended for reference only  
No warranty for accuracy provided

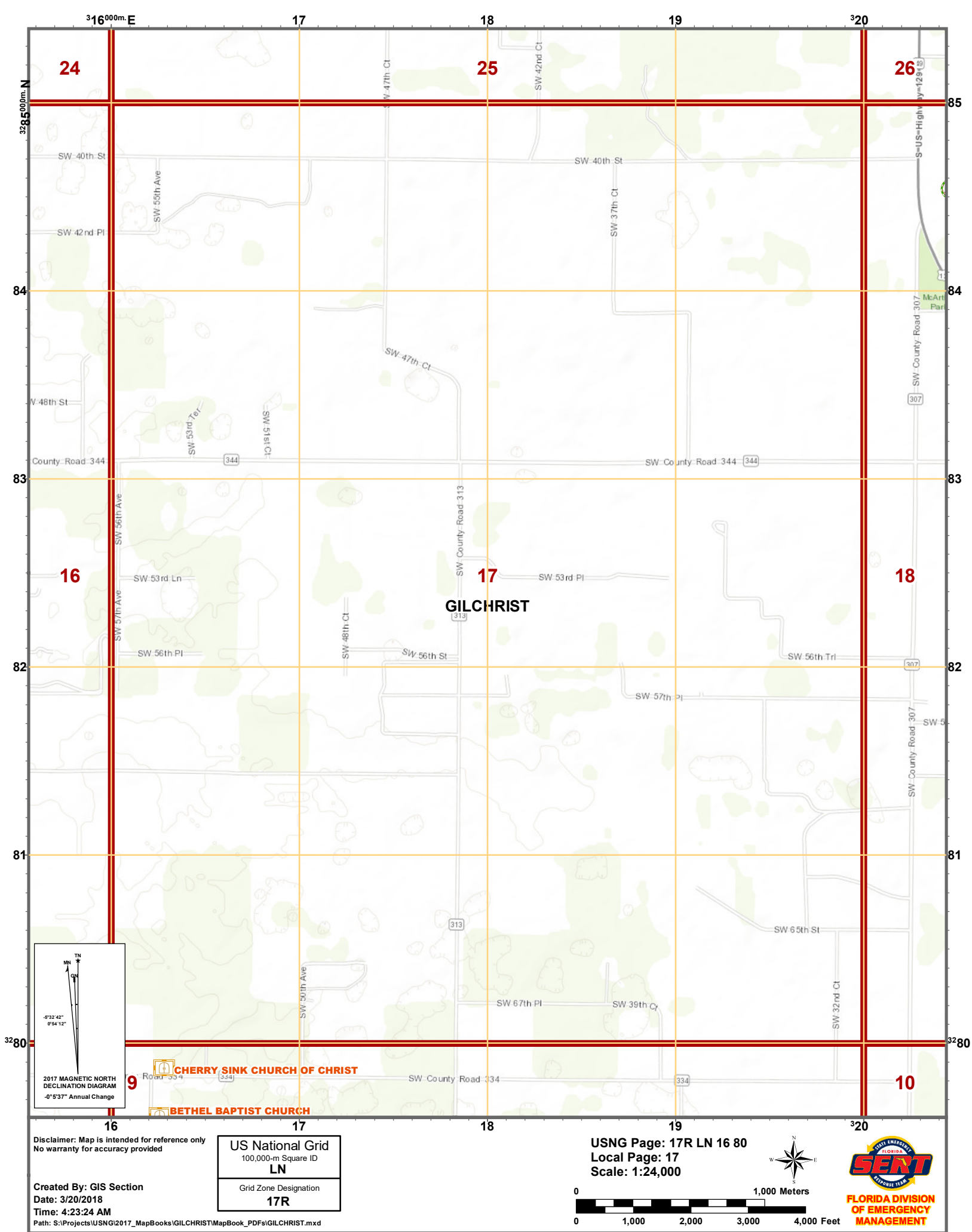
Created By: GIS Section  
Date: 3/20/2018  
Time: 4:23:03 AM  
Path: S:\Projects\USNG\2017\_MapBooks\GILCHRIST\MapBook\_PDFs\GILCHRIST.mxd

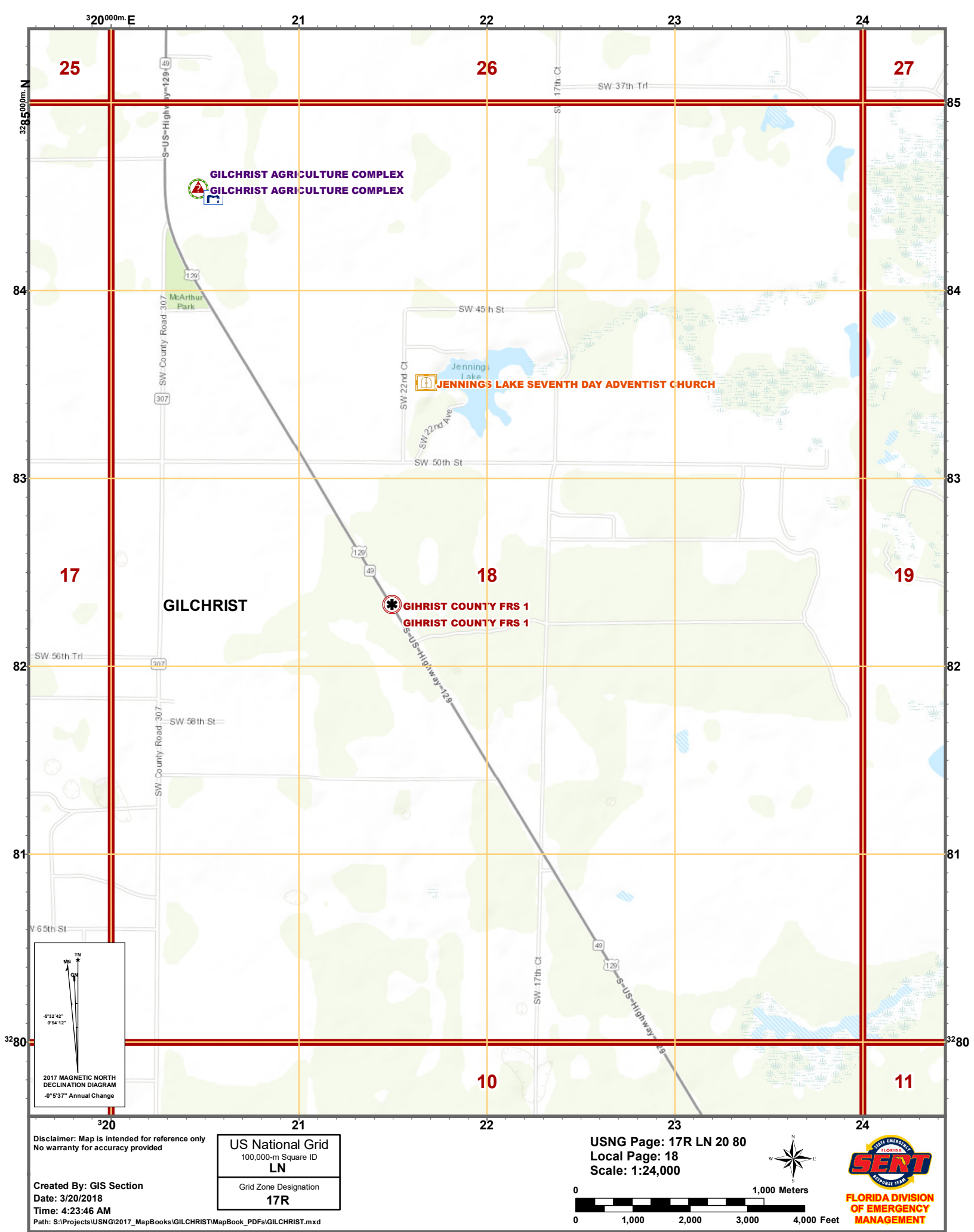
US National Grid
100,000-m Square ID
<b>LN</b>
Grid Zone Designation
<b>17R</b>

USNG Page: 17R LN 12 80  
Local Page: 16  
Scale: 1:24,000

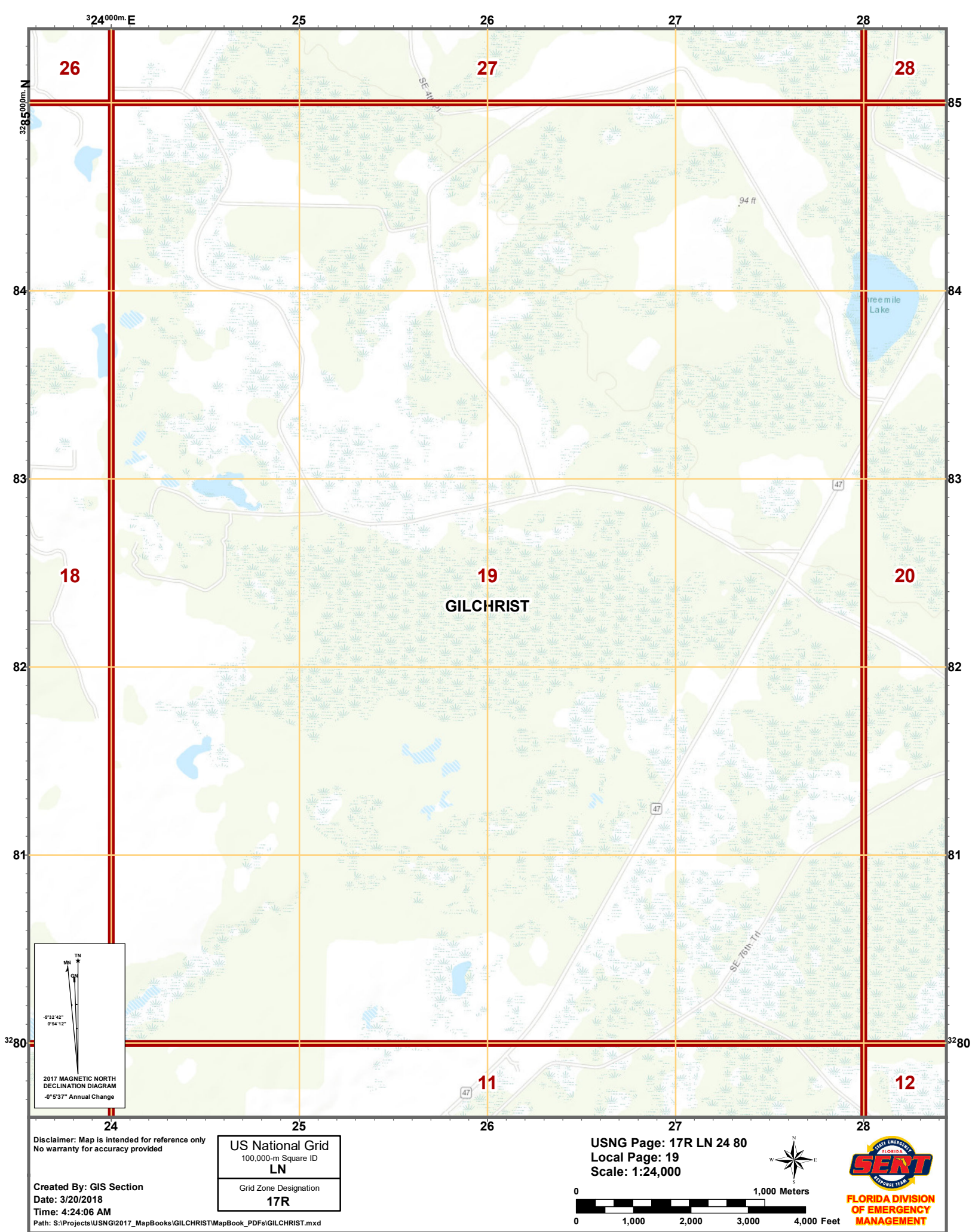




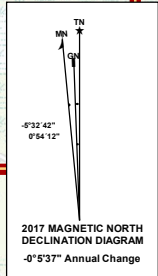
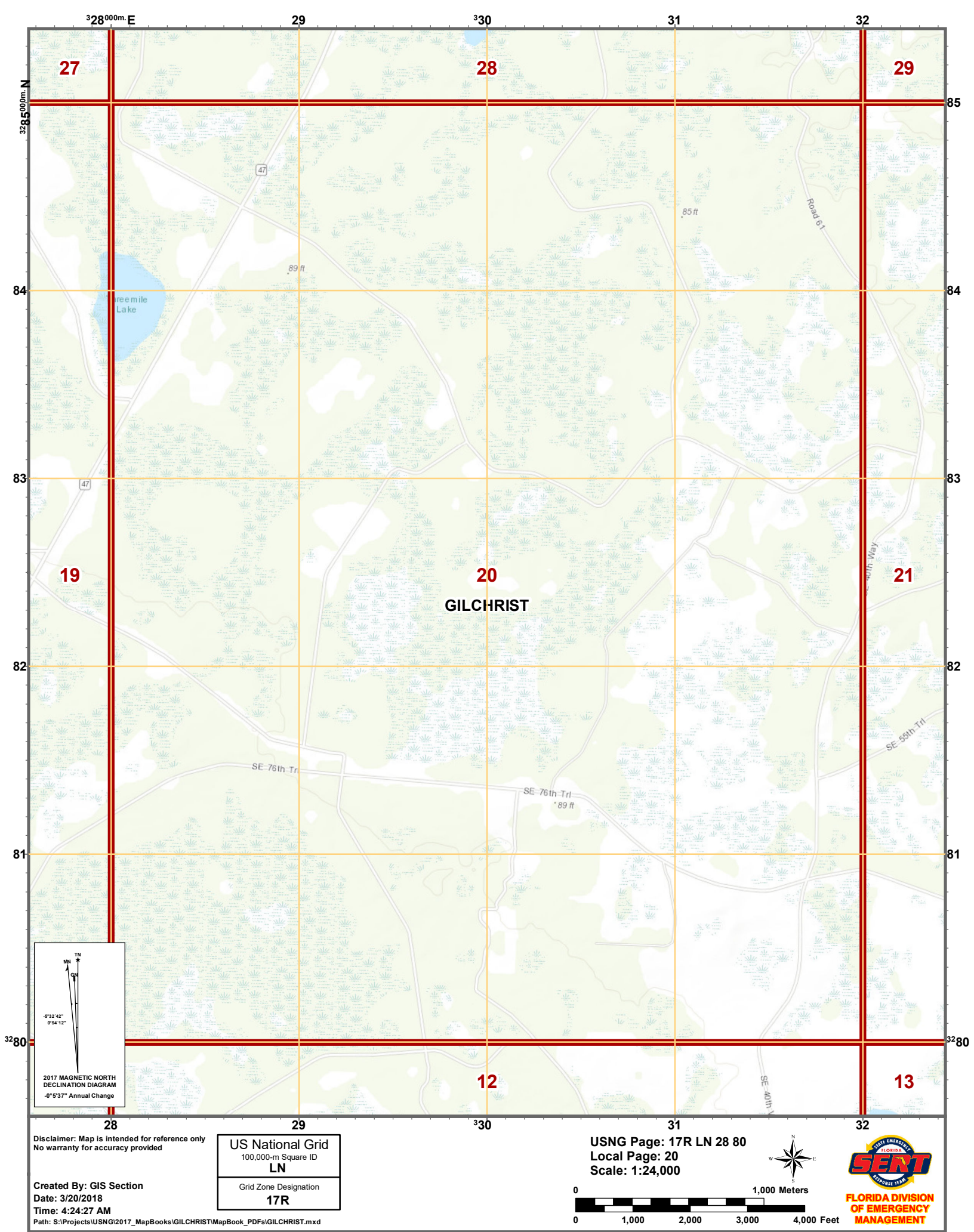










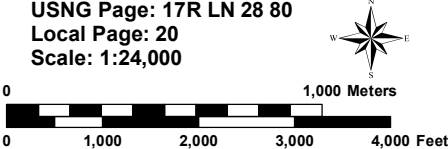


Disclaimer: Map is intended for reference only  
No warranty for accuracy provided

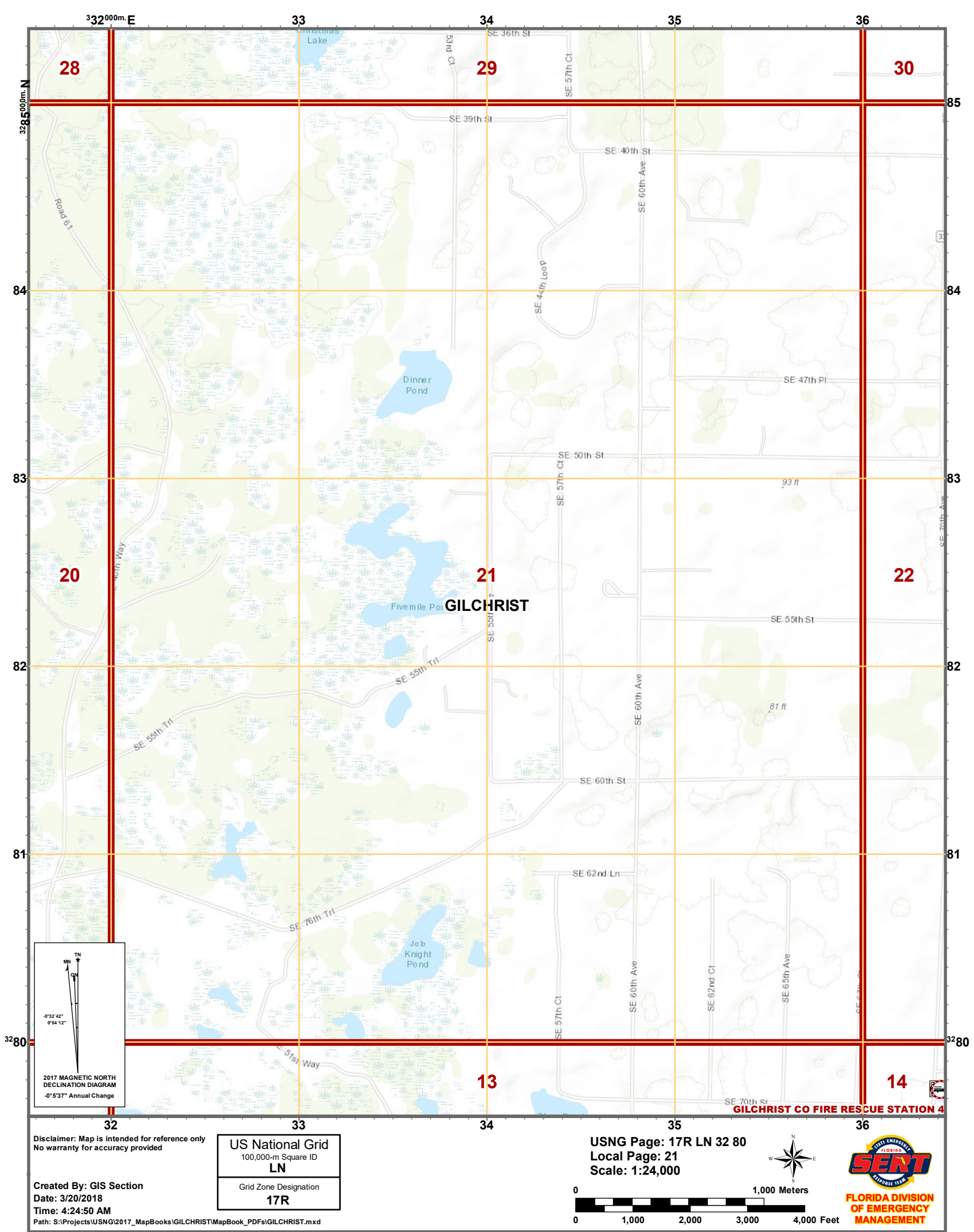
Created By: GIS Section  
Date: 3/20/2018  
Time: 4:24:27 AM  
Path: S:\Projects\USNG\2017\_MapBooks\GILCHRIST\MapBook\_PDFs\GILCHRIST.mxd

US National Grid
100,000-m Square ID
<b>LN</b>
Grid Zone Designation
<b>17R</b>

USNG Page: 17R LN 28 80  
Local Page: 20  
Scale: 1:24,000





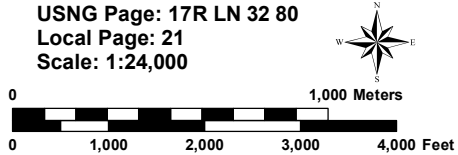


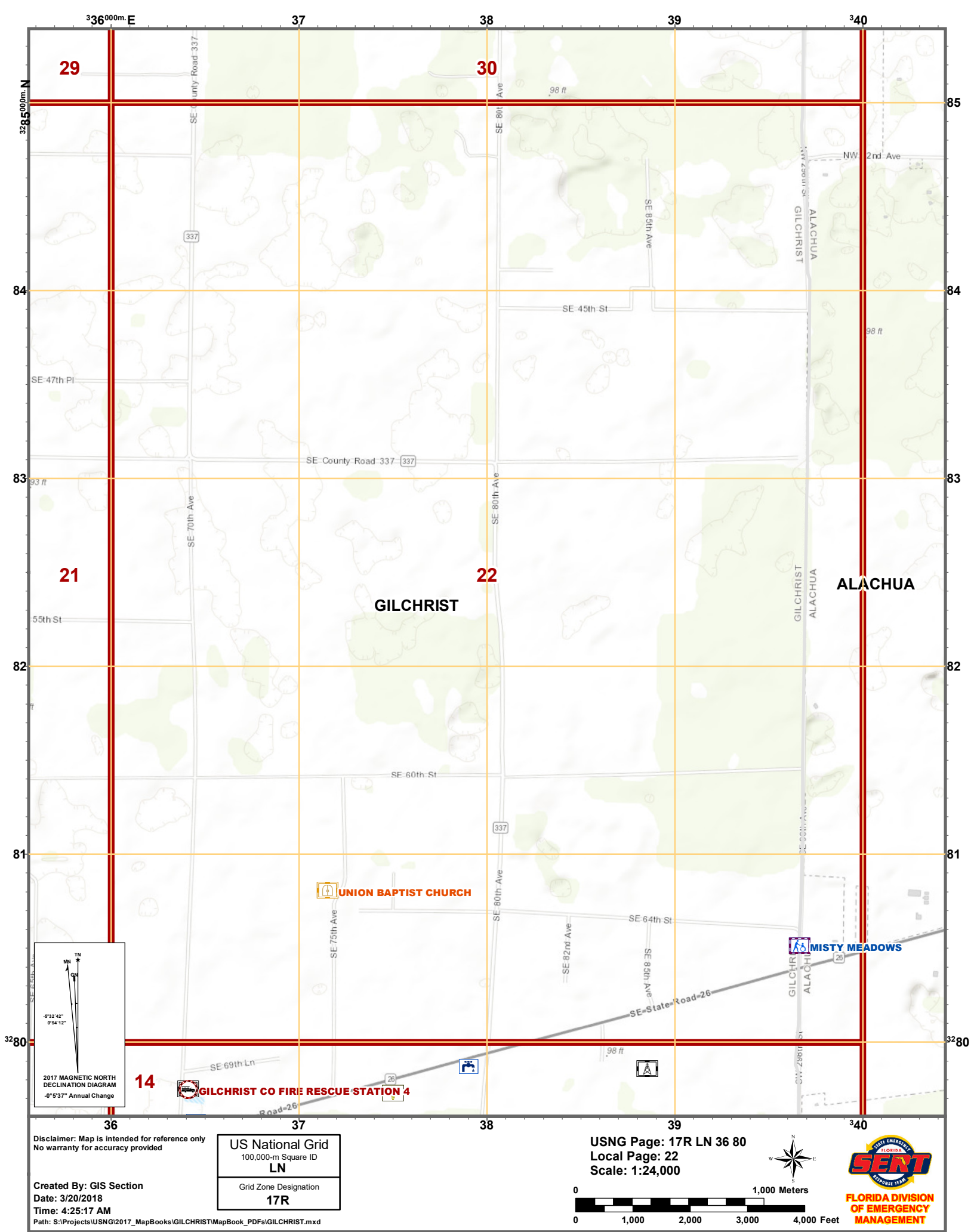
Disclaimer: Map is intended for reference only  
No warranty for accuracy provided

Created By: GIS Section  
Date: 3/20/2018  
Time: 4:24:50 AM  
Path: S:\Projects\USNG\2017\_MapBooks\GILCHRIST\MapBook\_PDFs\GILCHRIST.mxd

US National Grid
100,000-m Square ID
<b>LN</b>
Grid Zone Designation
<b>17R</b>

USNG Page: 17R LN 32 80  
Local Page: 21  
Scale: 1:24,000





29

30

21

22

GILCHRIST

ALACHUA

UNION BAPTIST CHURCH

MISTY MEADOWS

14 GILCHRIST CO FIRE RESCUE STATION 4

Disclaimer: Map is intended for reference only  
No warranty for accuracy provided

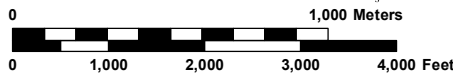
Created By: GIS Section  
Date: 3/20/2018  
Time: 4:25:17 AM

Path: S:\Projects\USNG\2017\_MapBooks\Gilchrist\MapBook\_PDFs\Gilchrist.mxd

US National Grid  
100,000-m Square ID  
LN

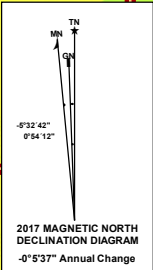
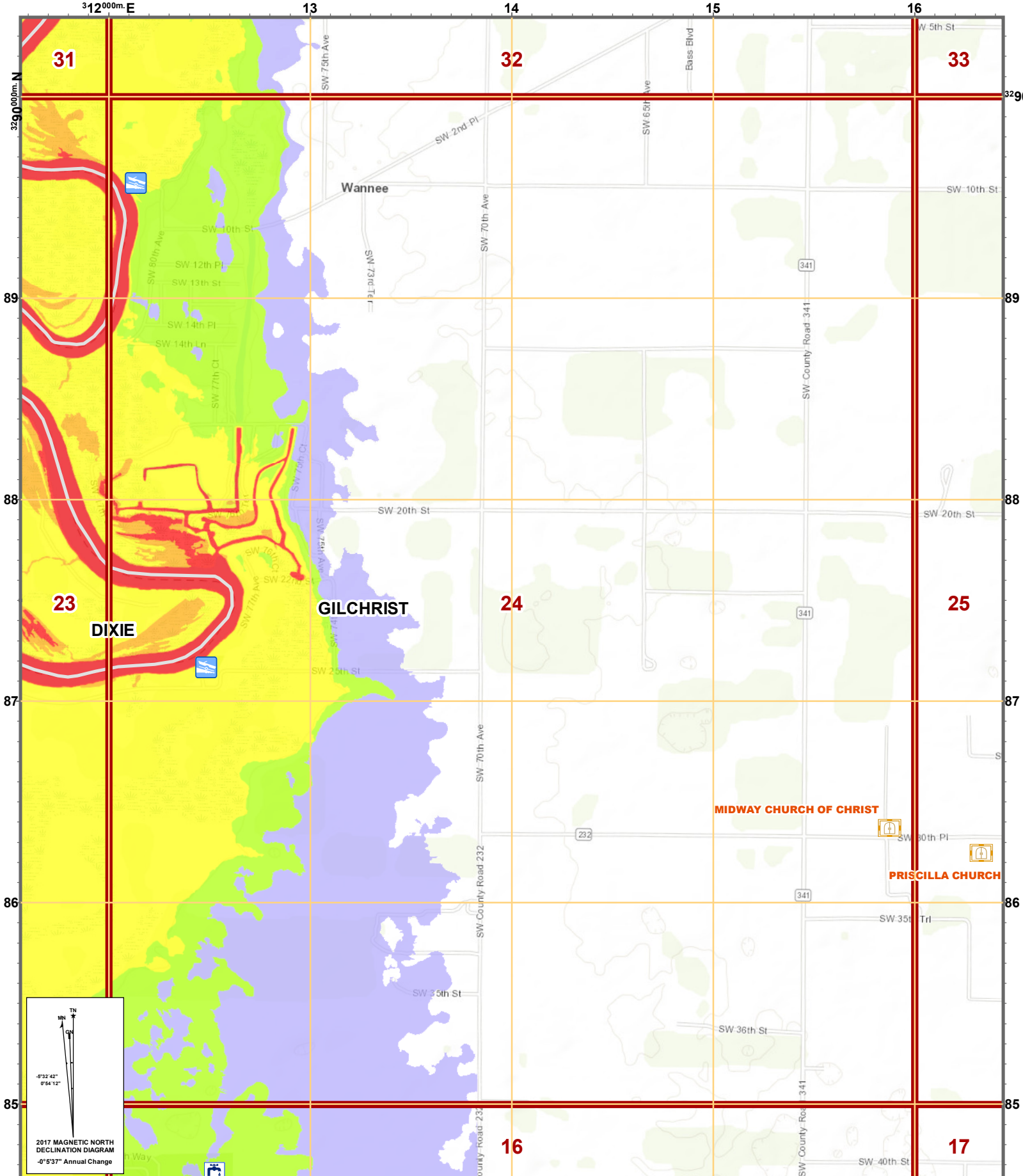
Grid Zone Designation  
17R

USNG Page: 17R LN 36 80  
Local Page: 22  
Scale: 1:24,000







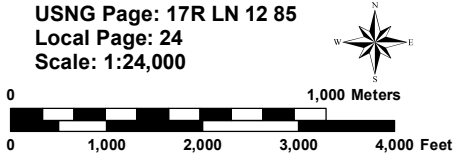


Disclaimer: Map is intended for reference only  
No warranty for accuracy provided

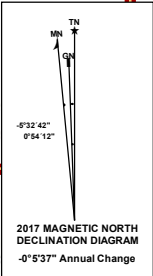
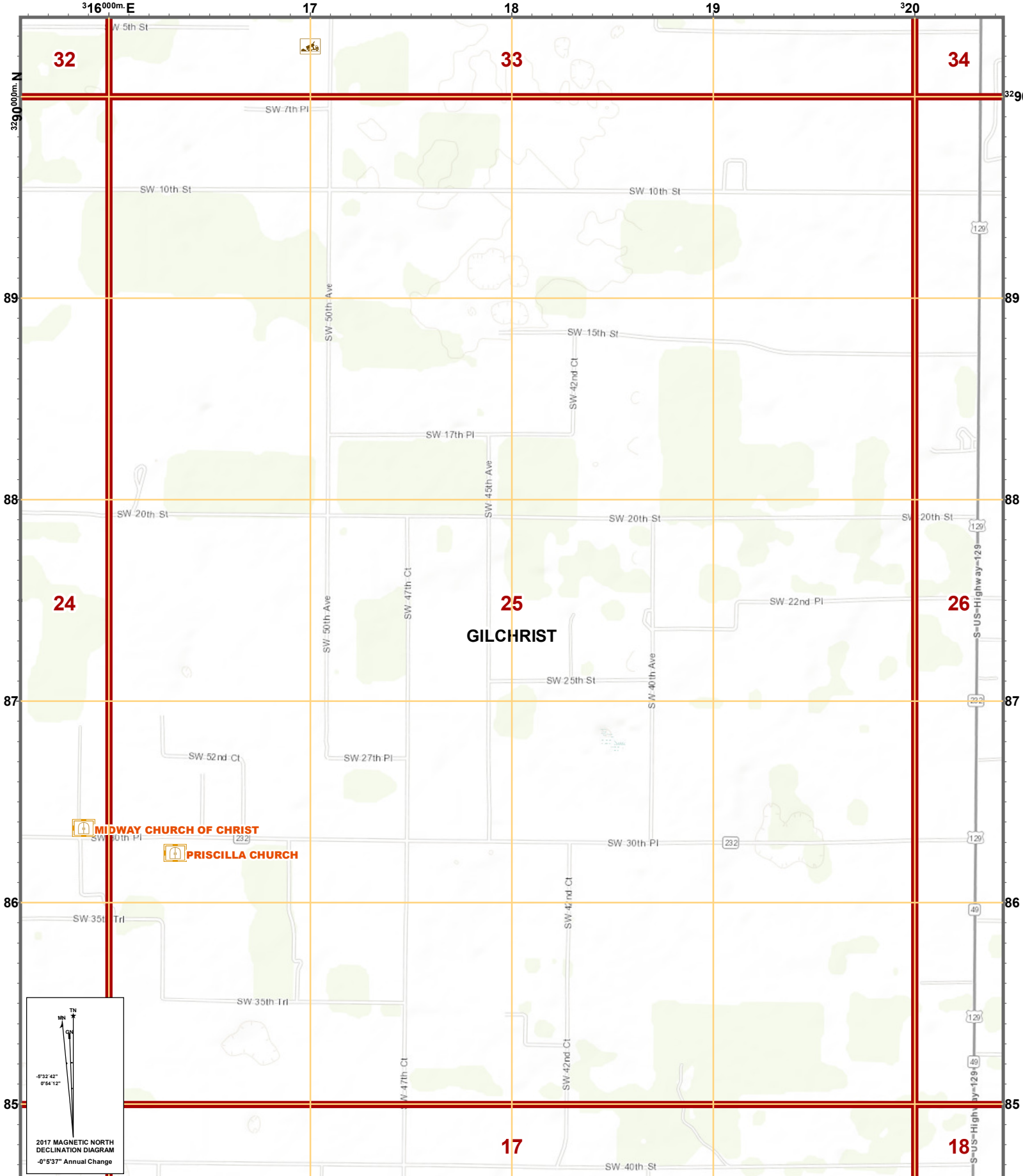
Created By: GIS Section  
Date: 3/20/2018  
Time: 4:25:57 AM  
Path: S:\Projects\USNG\2017\_MapBooks\Gilchrist\MapBook\_PDFs\Gilchrist.mxd

US National Grid
100,000-m Square ID
<b>LN</b>
Grid Zone Designation
<b>17R</b>

USNG Page: 17R LN 12 85  
Local Page: 24  
Scale: 1:24,000







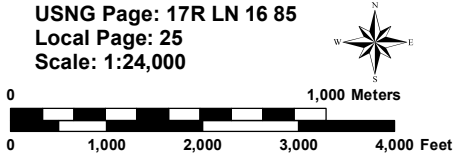
Disclaimer: Map is intended for reference only  
No warranty for accuracy provided

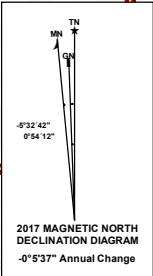
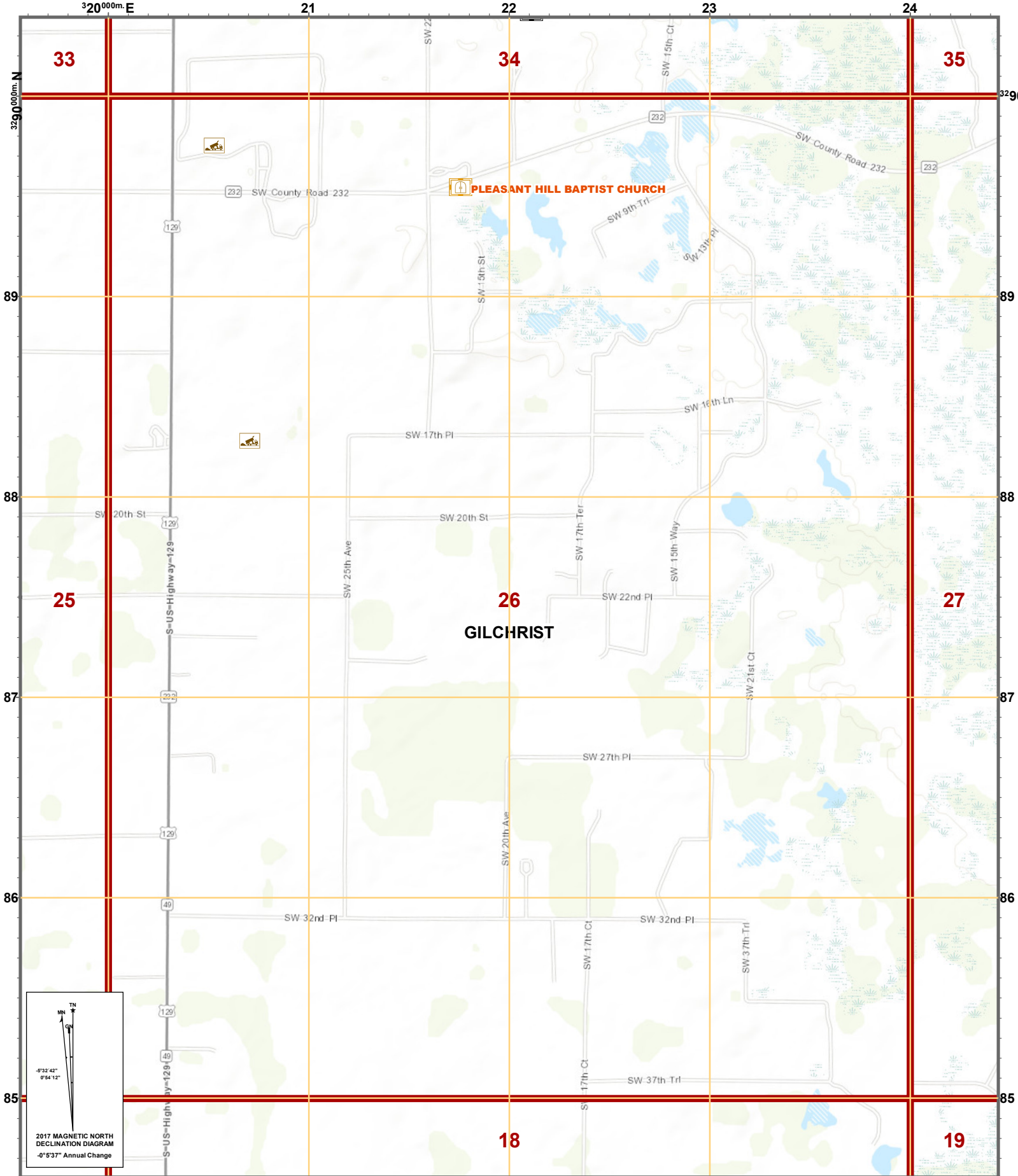
Created By: GIS Section  
Date: 3/20/2018  
Time: 4:26:20 AM

Path: S:\Projects\USNG\2017\_MapBooks\GILCHRIST\MapBook\_PDFs\GILCHRIST.mxd

US National Grid
100,000-m Square ID
<b>LN</b>
Grid Zone Designation
<b>17R</b>

USNG Page: 17R LN 16 85  
Local Page: 25  
Scale: 1:24,000



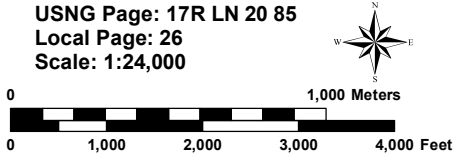


Disclaimer: Map is intended for reference only  
No warranty for accuracy provided

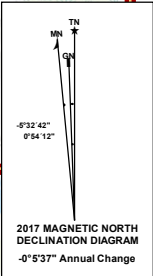
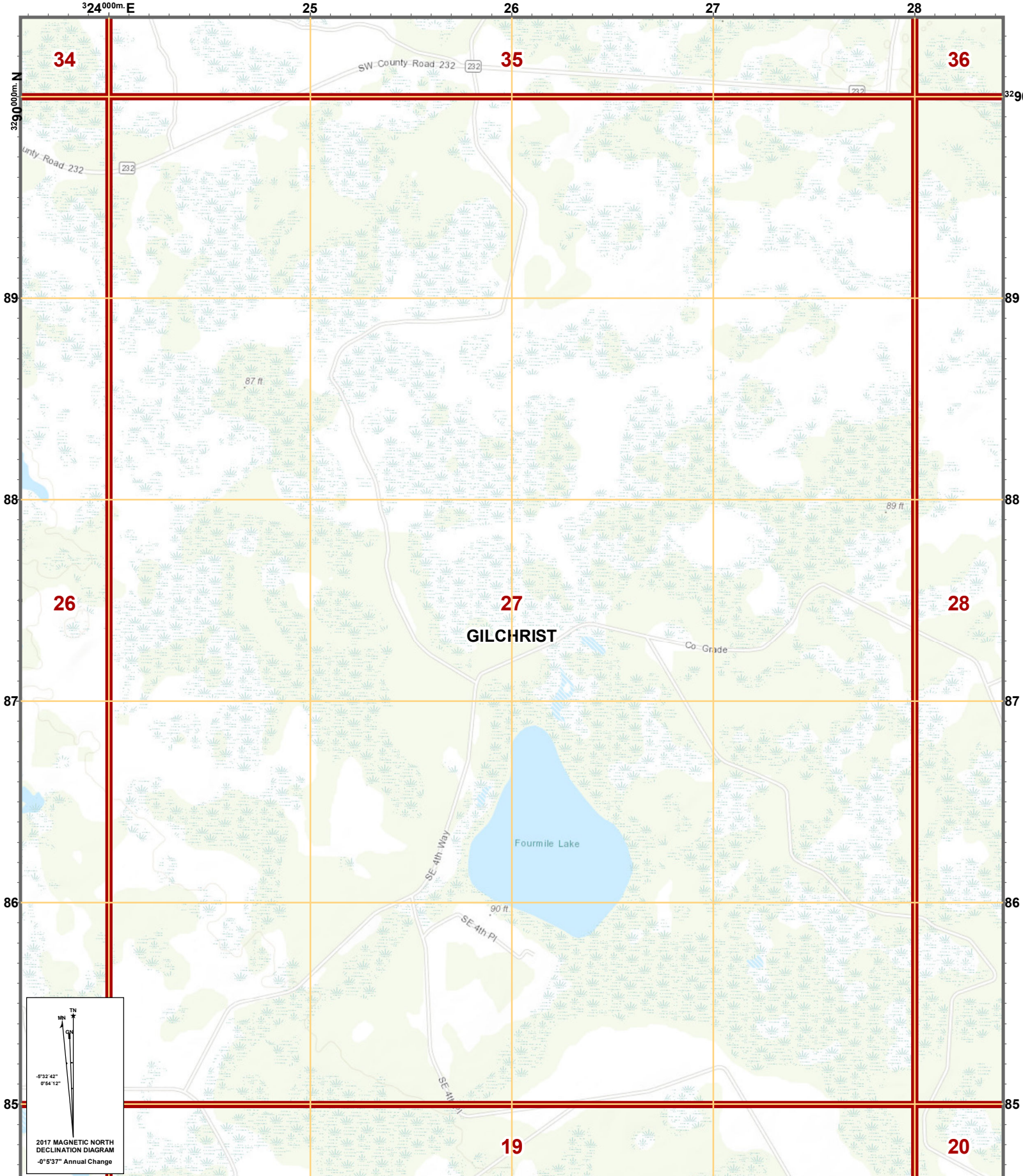
Created By: GIS Section  
Date: 3/20/2018  
Time: 4:26:46 AM  
Path: S:\Projects\USNG\2017\_MapBooks\GILCHRIST\MapBook\_PDFs\GILCHRIST.mxd

US National Grid
100,000-m Square ID
<b>LN</b>
Grid Zone Designation
<b>17R</b>

USNG Page: 17R LN 20 85  
Local Page: 26  
Scale: 1:24,000





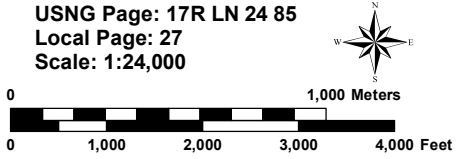


Disclaimer: Map is intended for reference only  
No warranty for accuracy provided

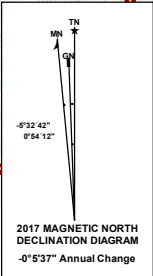
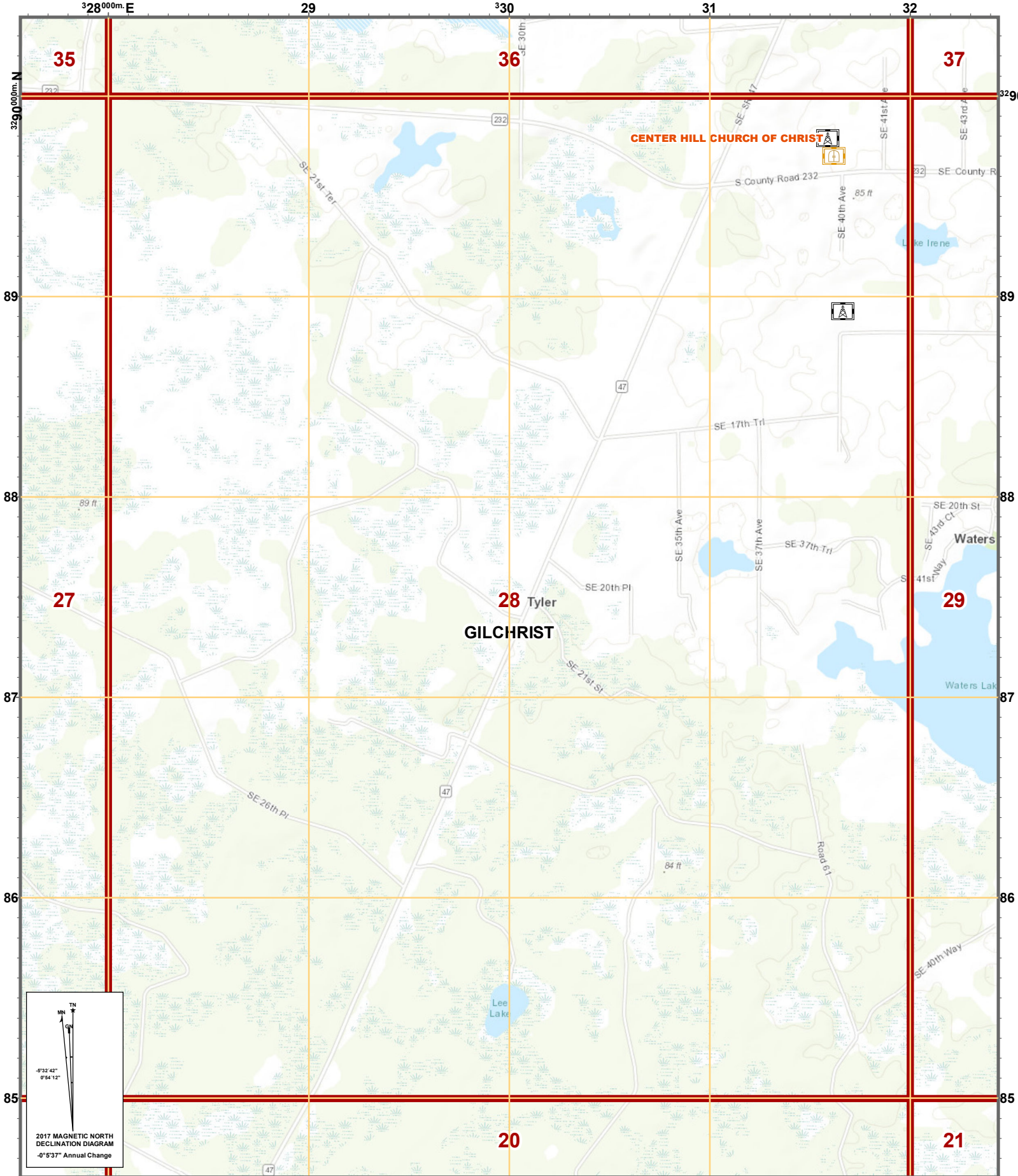
Created By: GIS Section  
Date: 3/20/2018  
Time: 4:27:08 AM  
Path: S:\Projects\USNG\2017\_MapBooks\GILCHRIST\MapBook\_PDFs\GILCHRIST.mxd

US National Grid 100,000-m Square ID <b>LN</b>
Grid Zone Designation <b>17R</b>

USNG Page: 17R LN 24 85  
Local Page: 27  
Scale: 1:24,000



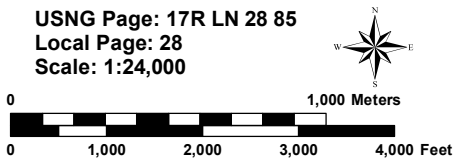




Disclaimer: Map is intended for reference only  
No warranty for accuracy provided

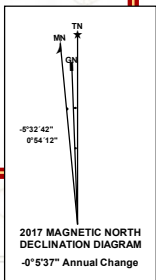
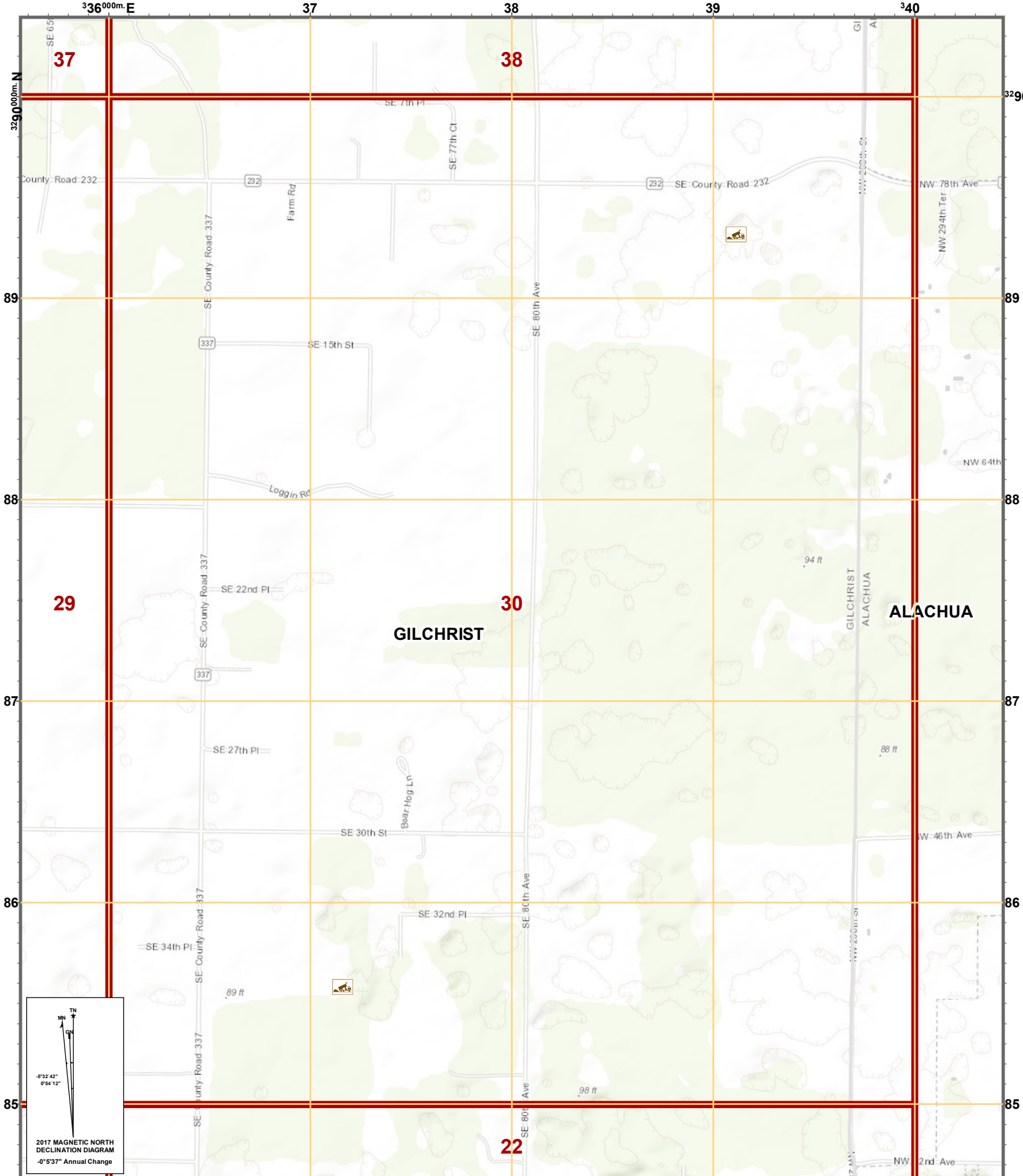
Created By: GIS Section  
Date: 3/20/2018  
Time: 4:27:31 AM  
Path: S:\Projects\USNG\2017\_MapBooks\GILCHRIST\MapBook\_PDFs\GILCHRIST.mxd

US National Grid
100,000-m Square ID
<b>LN</b>
Grid Zone Designation
<b>17R</b>









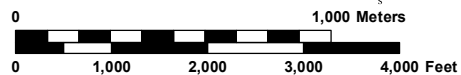
Disclaimer: Map is intended for reference only  
No warranty for accuracy provided

Created By: GIS Section  
Date: 3/20/2018  
Time: 4:28:19 AM

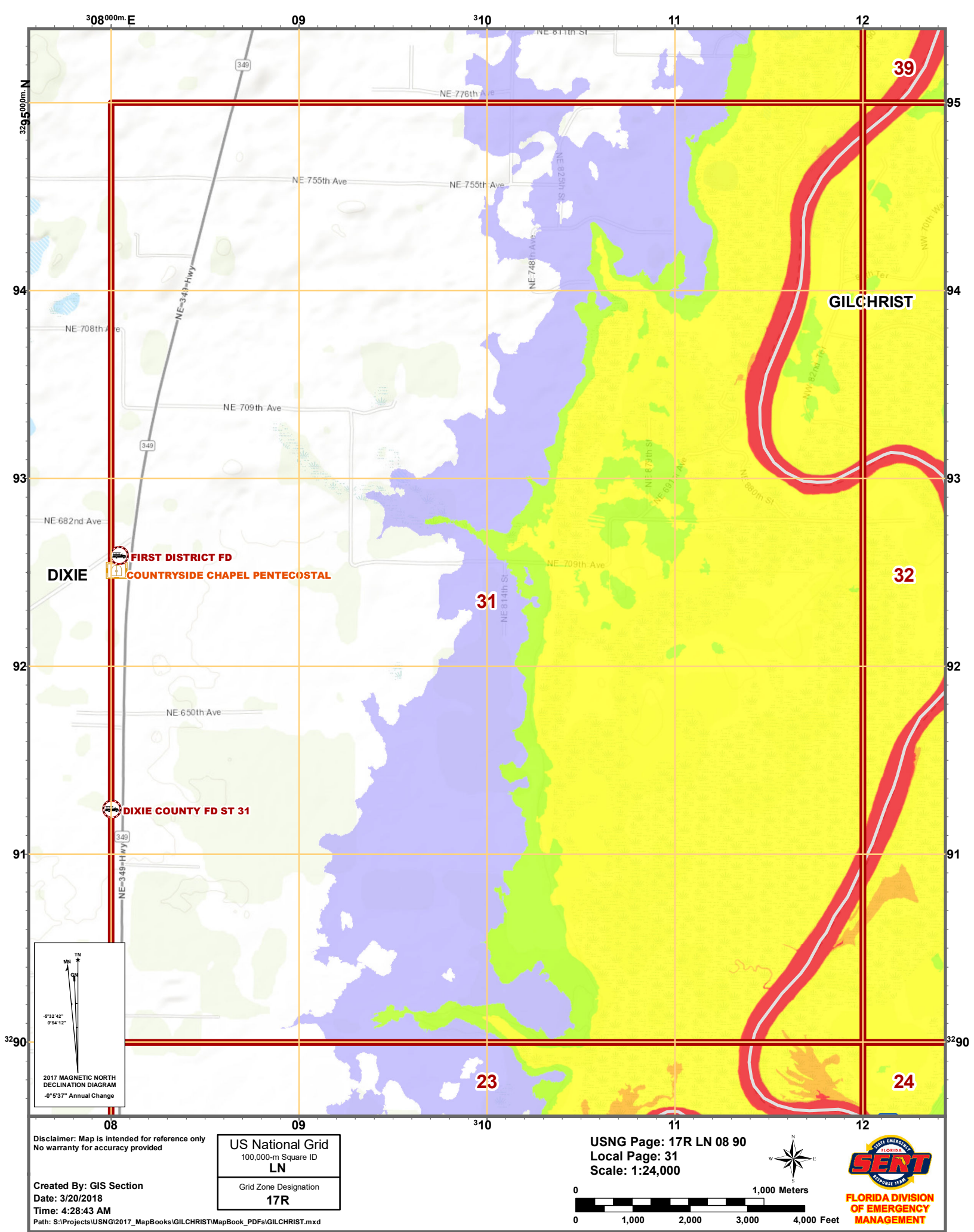
Path: S:\Projects\USNG\2017\_MapBooks\GILCHRIST\MapBook\_PDFs\GILCHRIST.mxd

US National Grid
100,000-m Square ID
<b>LN</b>
Grid Zone Designation
<b>17R</b>

USNG Page: 17R LN 36 85  
Local Page: 30  
Scale: 1:24,000







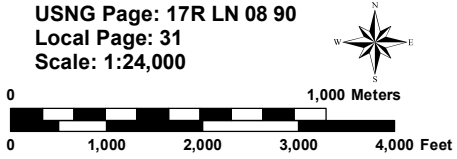
Disclaimer: Map is intended for reference only  
No warranty for accuracy provided

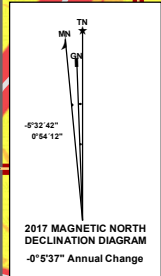
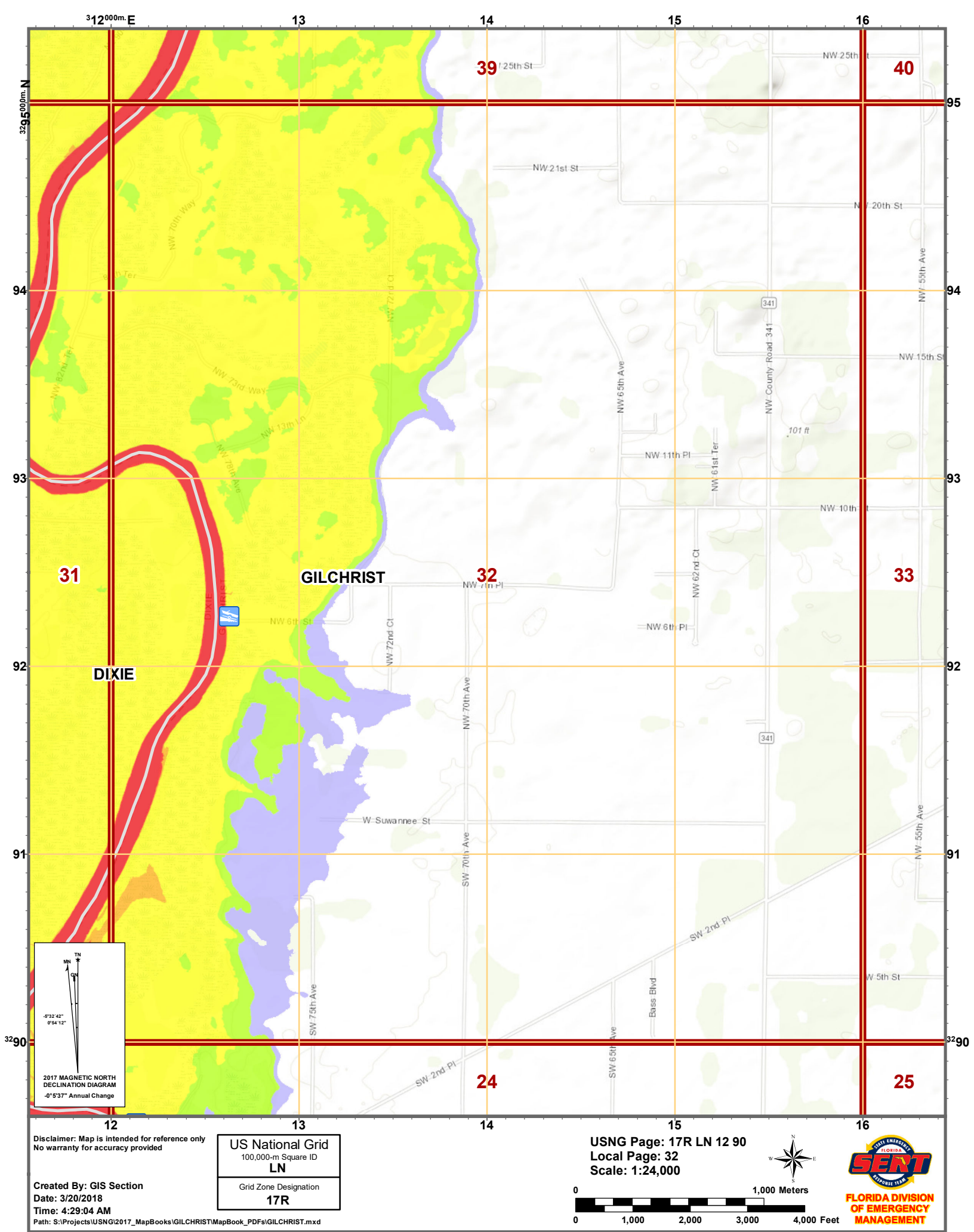
Created By: GIS Section  
Date: 3/20/2018  
Time: 4:28:43 AM

Path: S:\Projects\USNG\2017\_MapBooks\GILCHRIST\MapBook\_PDFs\GILCHRIST.mxd

US National Grid
100,000-m Square ID
<b>LN</b>
Grid Zone Designation
<b>17R</b>

USNG Page: 17R LN 08 90  
Local Page: 31  
Scale: 1:24,000



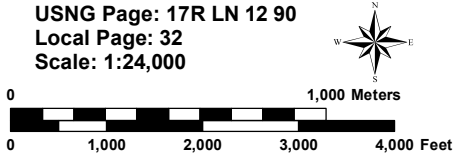


Disclaimer: Map is intended for reference only  
No warranty for accuracy provided

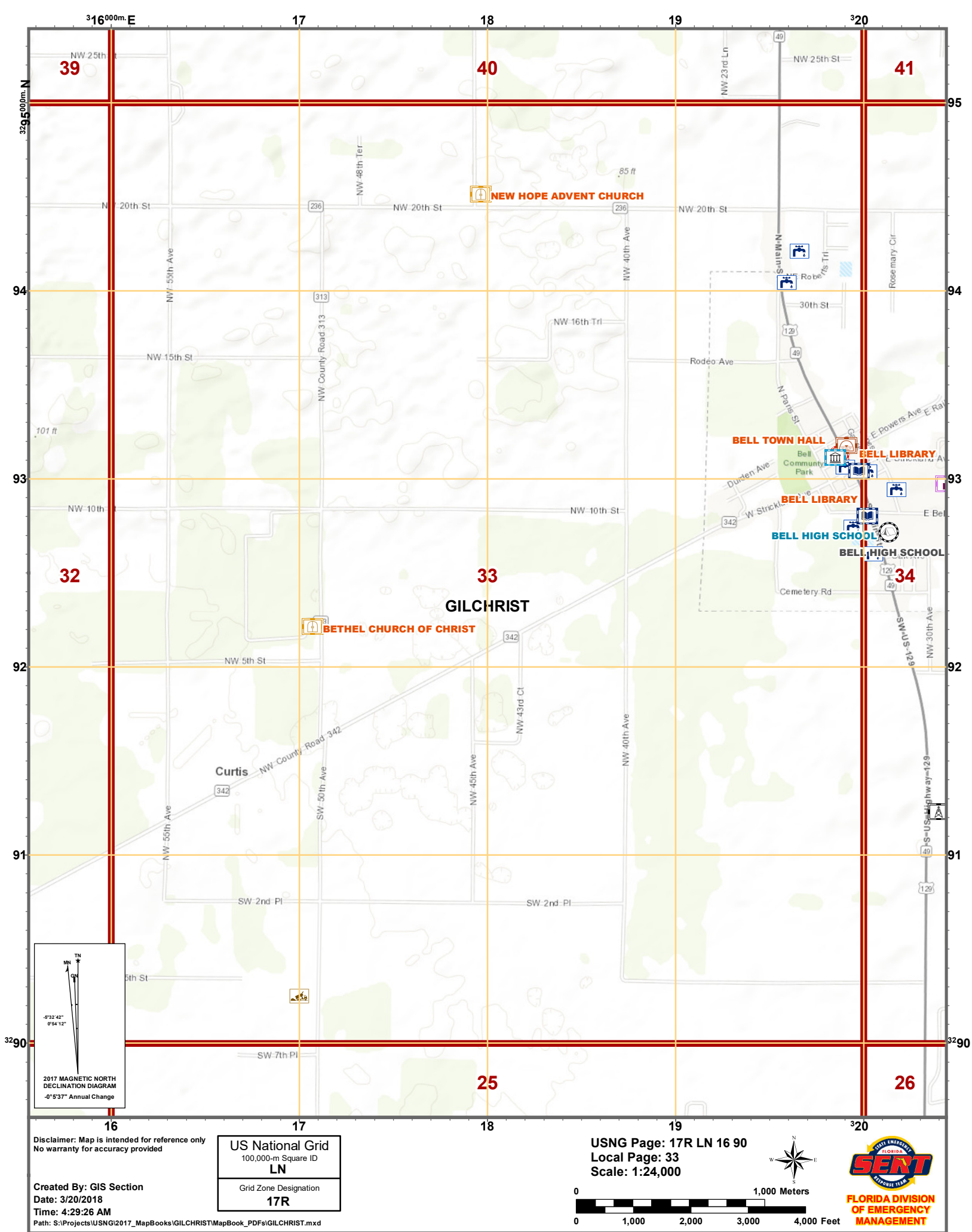
Created By: GIS Section  
Date: 3/20/2018  
Time: 4:29:04 AM  
Path: S:\Projects\USNG\2017\_MapBooks\GILCHRIST\MapBook\_PDFs\GILCHRIST.mxd

US National Grid
100,000-m Square ID
<b>LN</b>
Grid Zone Designation
<b>17R</b>

USNG Page: 17R LN 12 90  
Local Page: 32  
Scale: 1:24,000





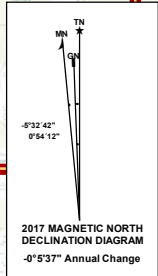
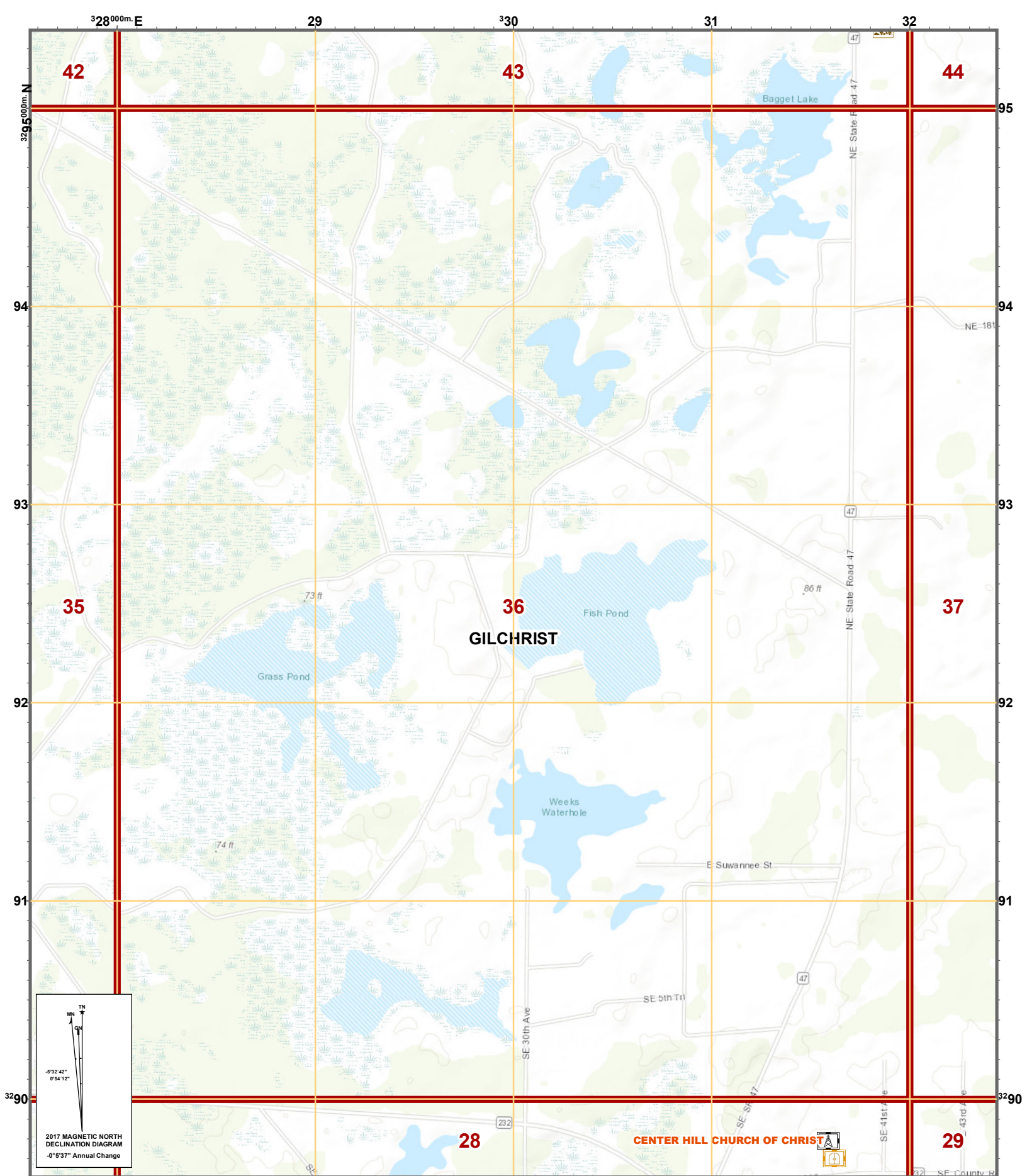










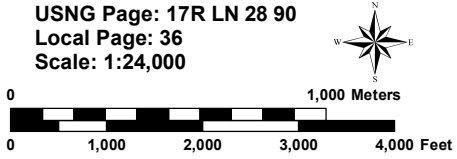


Disclaimer: Map is intended for reference only  
No warranty for accuracy provided

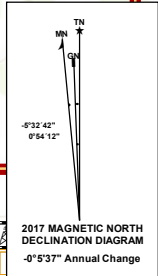
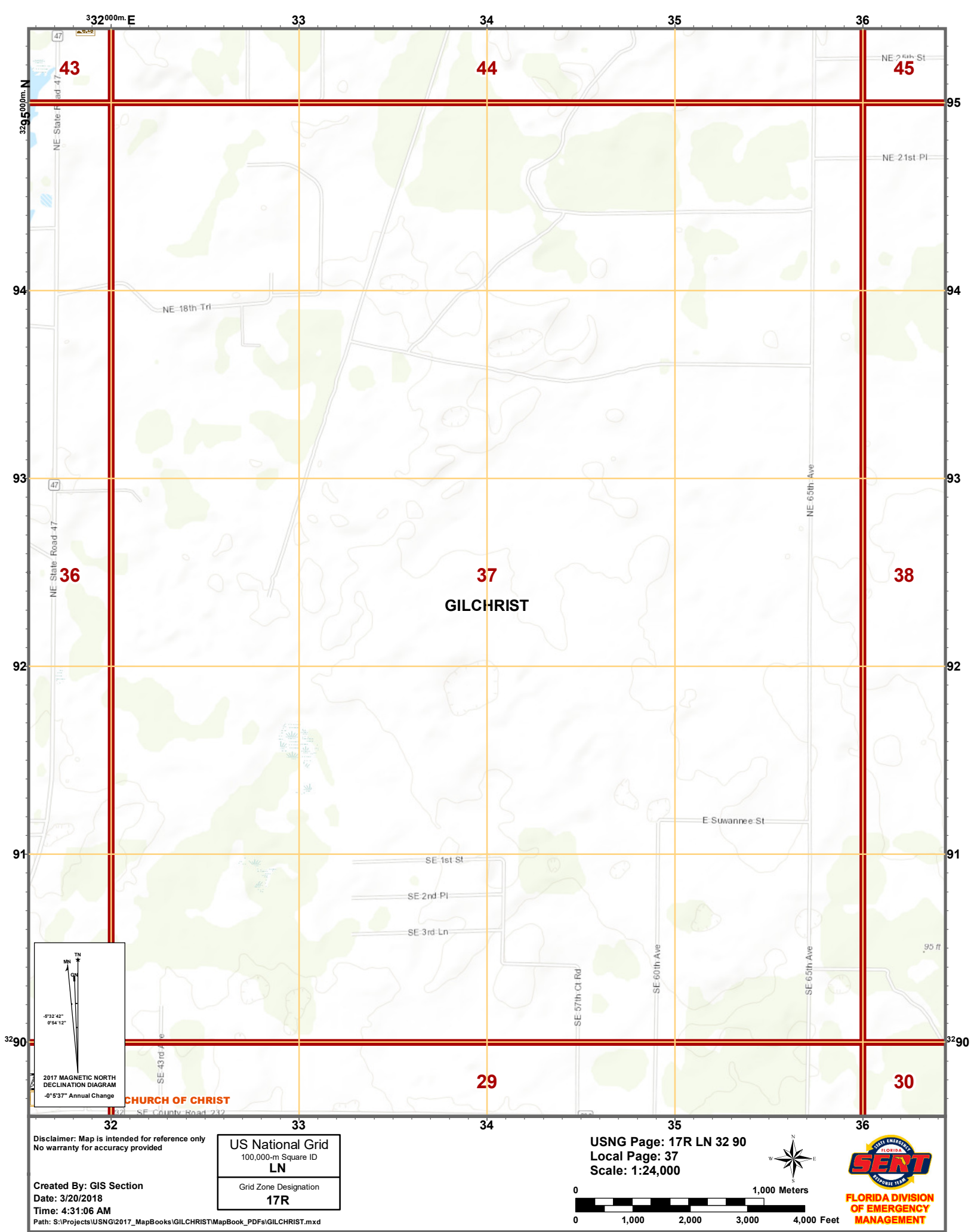
Created By: GIS Section  
Date: 3/20/2018  
Time: 4:30:43 AM  
Path: S:\Projects\USNG\2017\_MapBooks\GILCHRIST\MapBook\_PDFs\GILCHRIST.mxd

US National Grid
100,000-m Square ID
<b>LN</b>
Grid Zone Designation
<b>17R</b>

USNG Page: 17R LN 28 90  
Local Page: 36  
Scale: 1:24,000





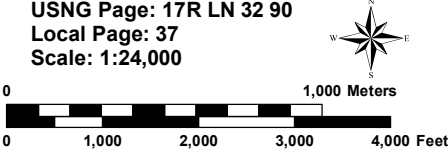


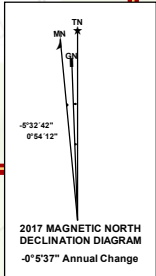
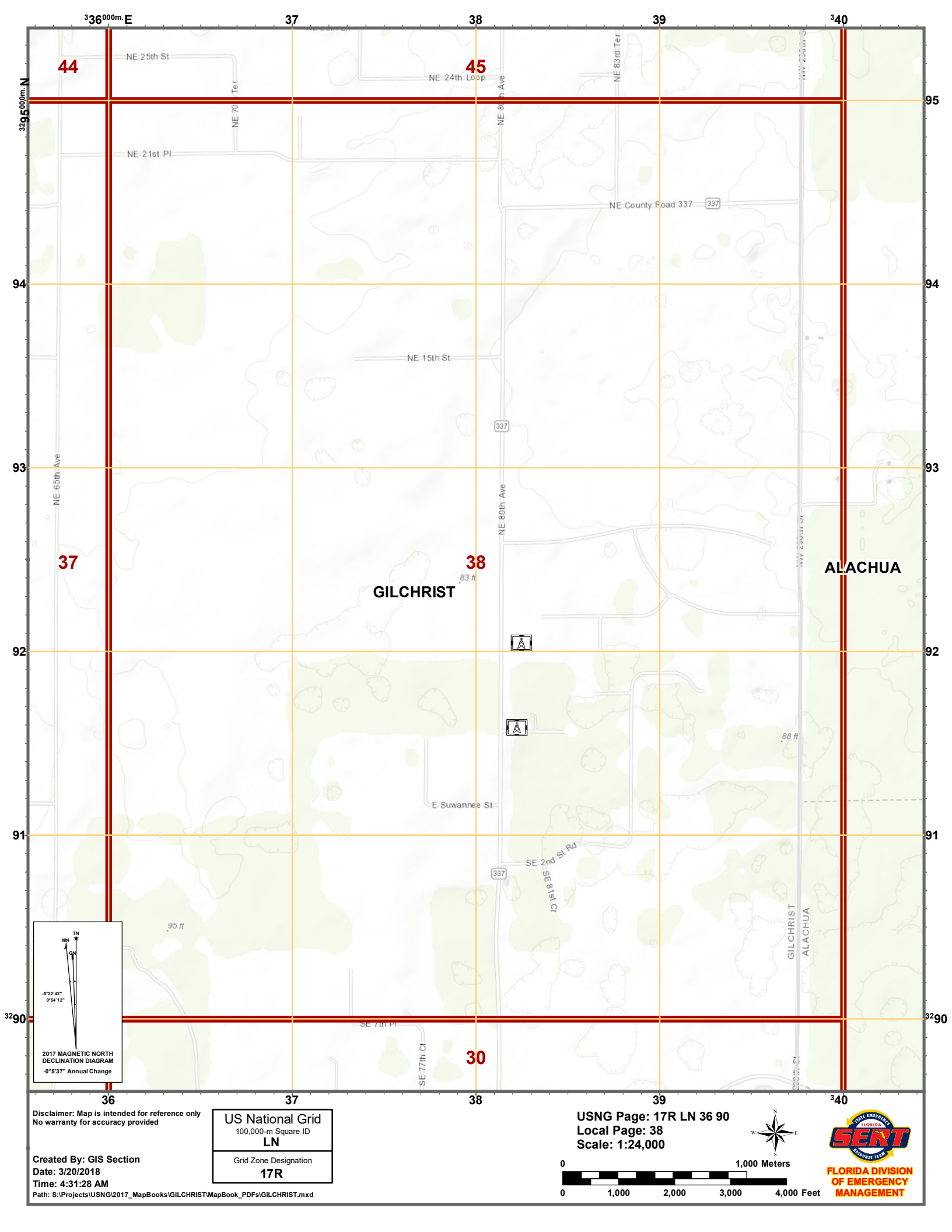
Disclaimer: Map is intended for reference only  
No warranty for accuracy provided

Created By: GIS Section  
Date: 3/20/2018  
Time: 4:31:06 AM  
Path: S:\Projects\USNG\2017\_MapBooks\GILCHRIST\MapBook\_PDFs\GILCHRIST.mxd

US National Grid 100,000-m Square ID <b>LN</b>
Grid Zone Designation <b>17R</b>

USNG Page: 17R LN 32 90  
Local Page: 37  
Scale: 1:24,000



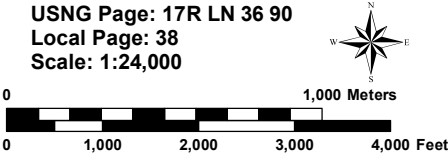


Disclaimer: Map is intended for reference only  
No warranty for accuracy provided

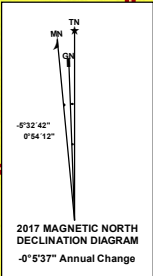
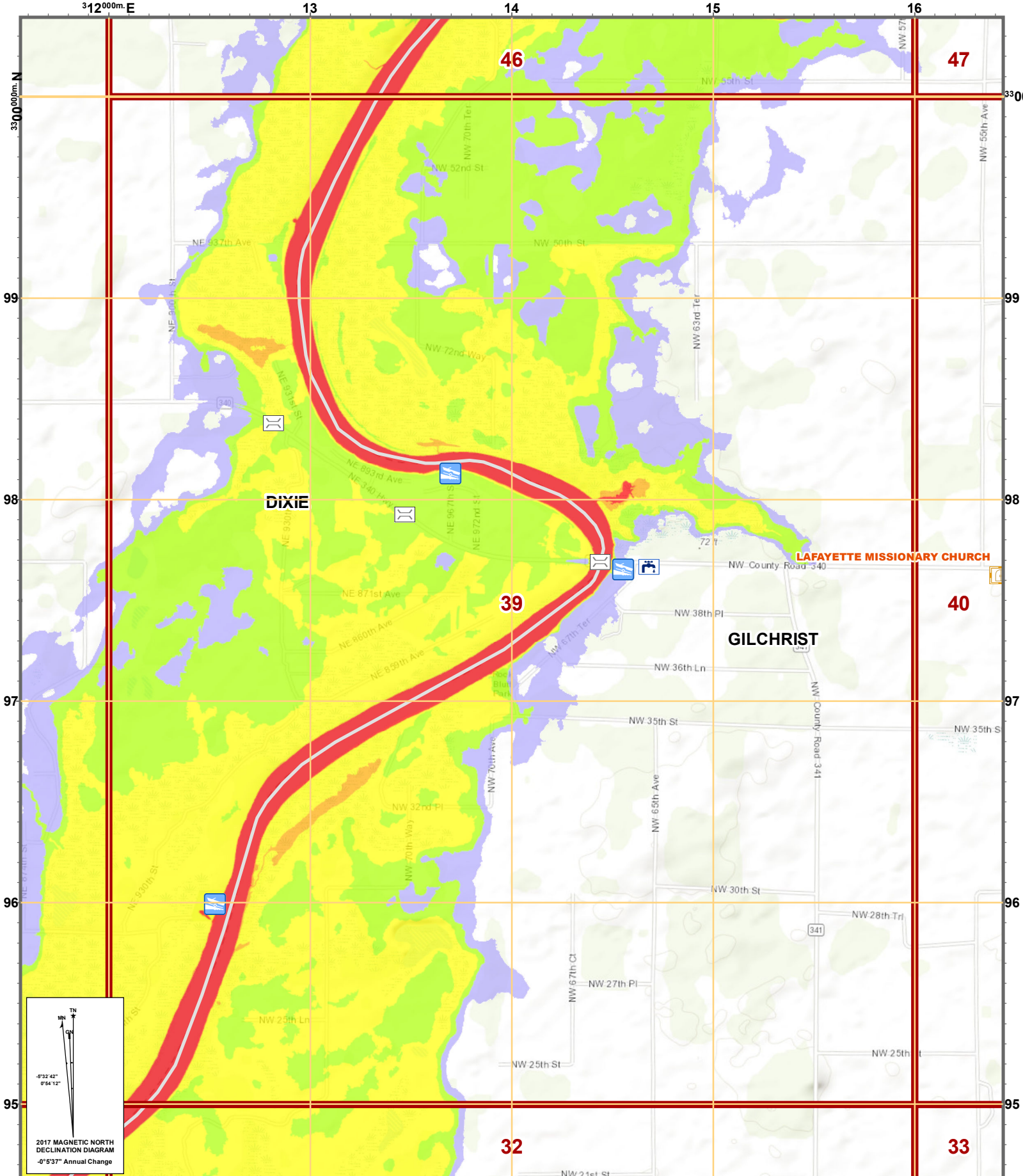
Created By: GIS Section  
Date: 3/20/2018  
Time: 4:31:28 AM  
Path: S:\Projects\USNG\2017\_MapBooks\GILCHRIST\MapBook\_PDFs\GILCHRIST.mxd

US National Grid 100,000-m Square ID <b>LN</b>
Grid Zone Designation <b>17R</b>

USNG Page: 17R LN 36 90  
Local Page: 38  
Scale: 1:24,000







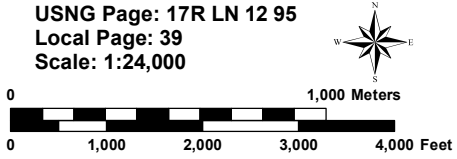
Disclaimer: Map is intended for reference only  
No warranty for accuracy provided

Created By: GIS Section  
Date: 3/20/2018  
Time: 4:31:50 AM

Path: S:\Projects\USNG\2017\_MapBooks\GILCHRIST\MapBook\_PDFs\GILCHRIST.mxd

US National Grid
100,000-m Square ID
<b>LN</b>
Grid Zone Designation
<b>17R</b>

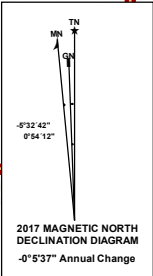
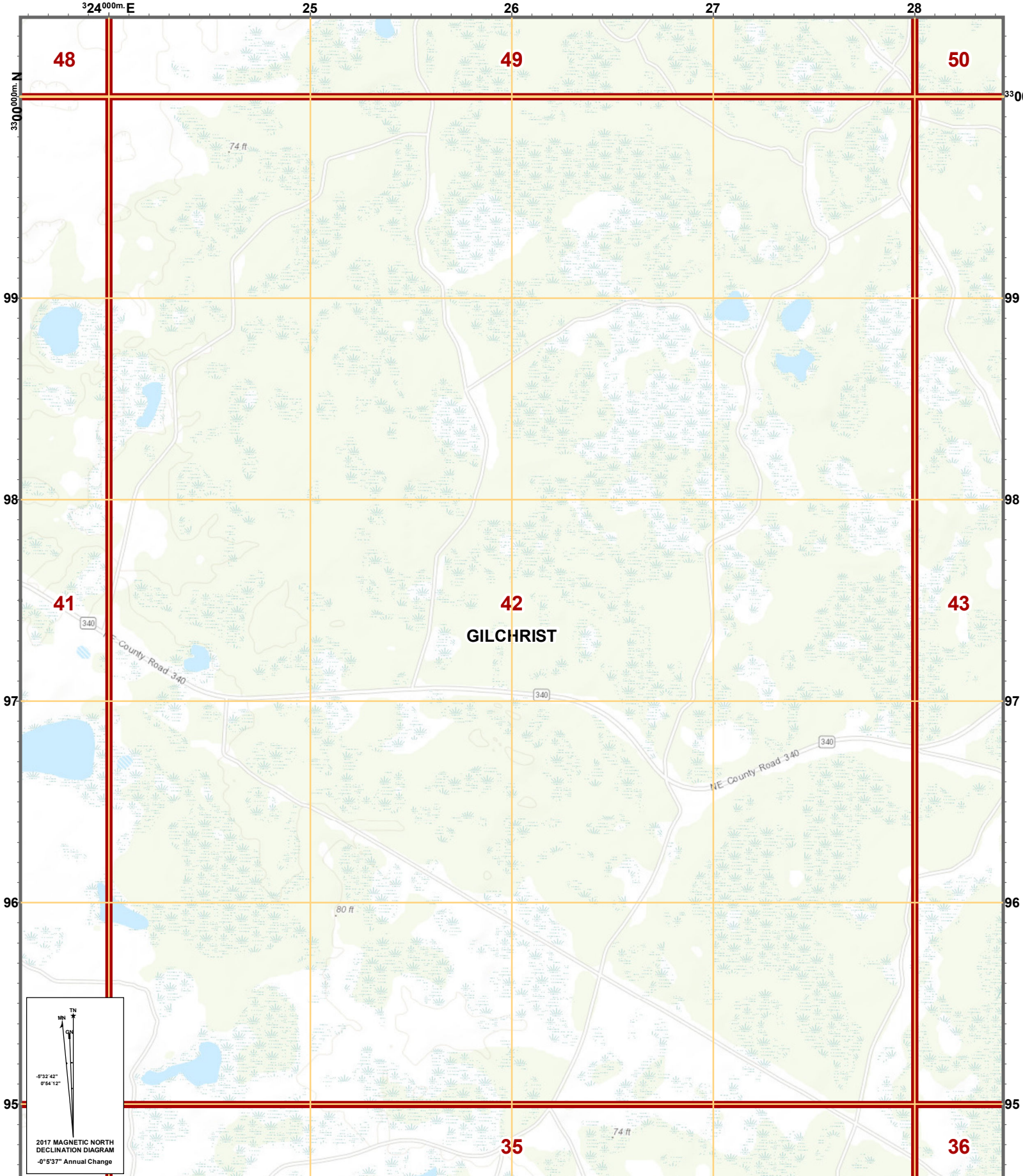
USNG Page: 17R LN 12 95  
Local Page: 39  
Scale: 1:24,000









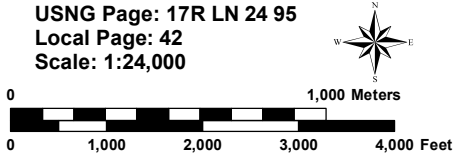


Disclaimer: Map is intended for reference only  
No warranty for accuracy provided

Created By: GIS Section  
Date: 3/20/2018  
Time: 4:33:02 AM  
Path: S:\Projects\USNG\2017\_MapBooks\GILCHRIST\MapBook\_PDFs\GILCHRIST.mxd

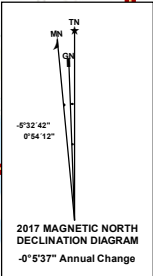
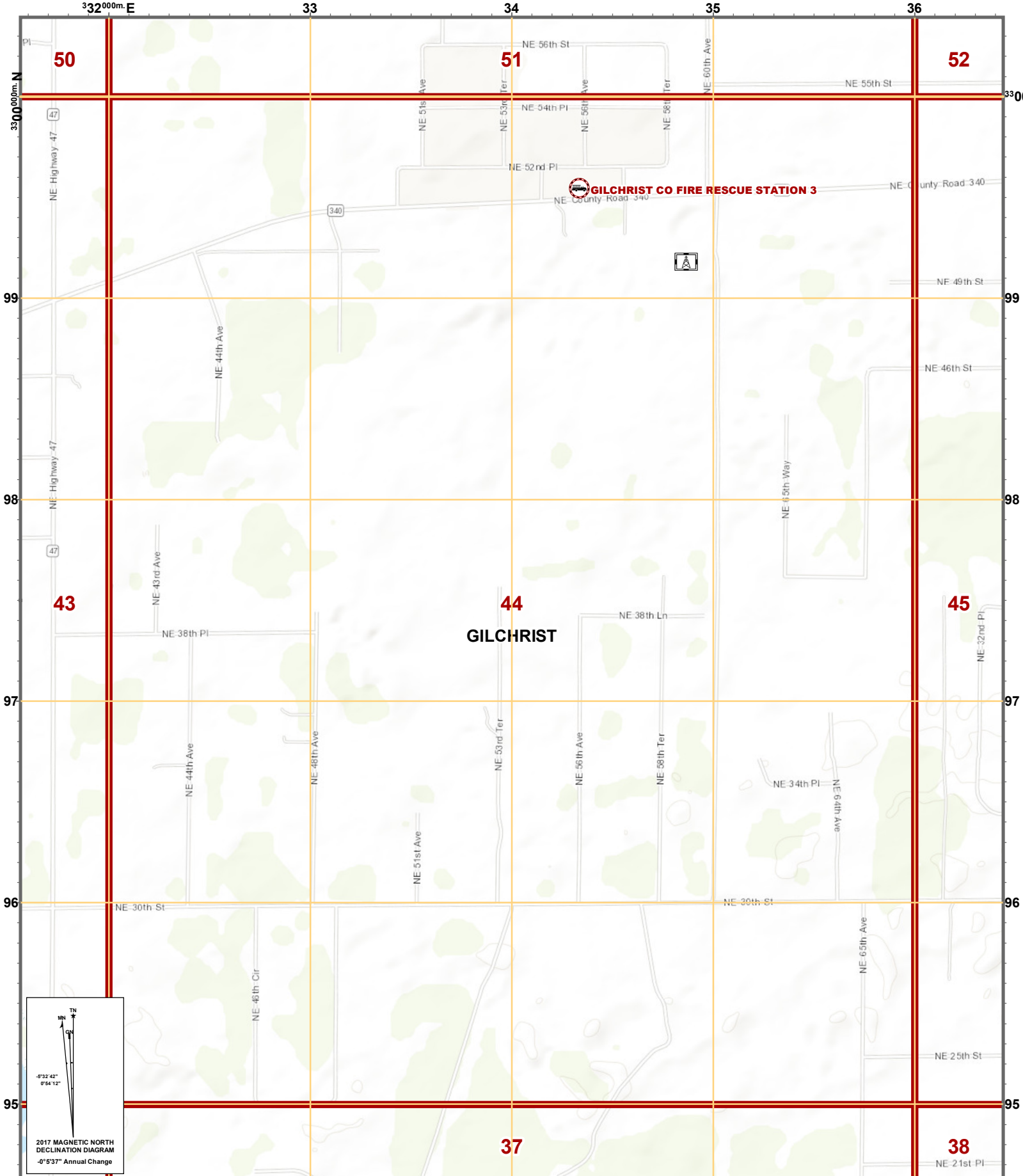
US National Grid  
100,000-m Square ID  
**LN**  
Grid Zone Designation  
**17R**

USNG Page: 17R LN 24 95  
Local Page: 42  
Scale: 1:24,000







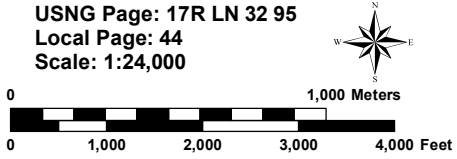


Disclaimer: Map is intended for reference only  
No warranty for accuracy provided

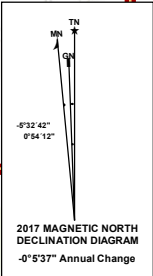
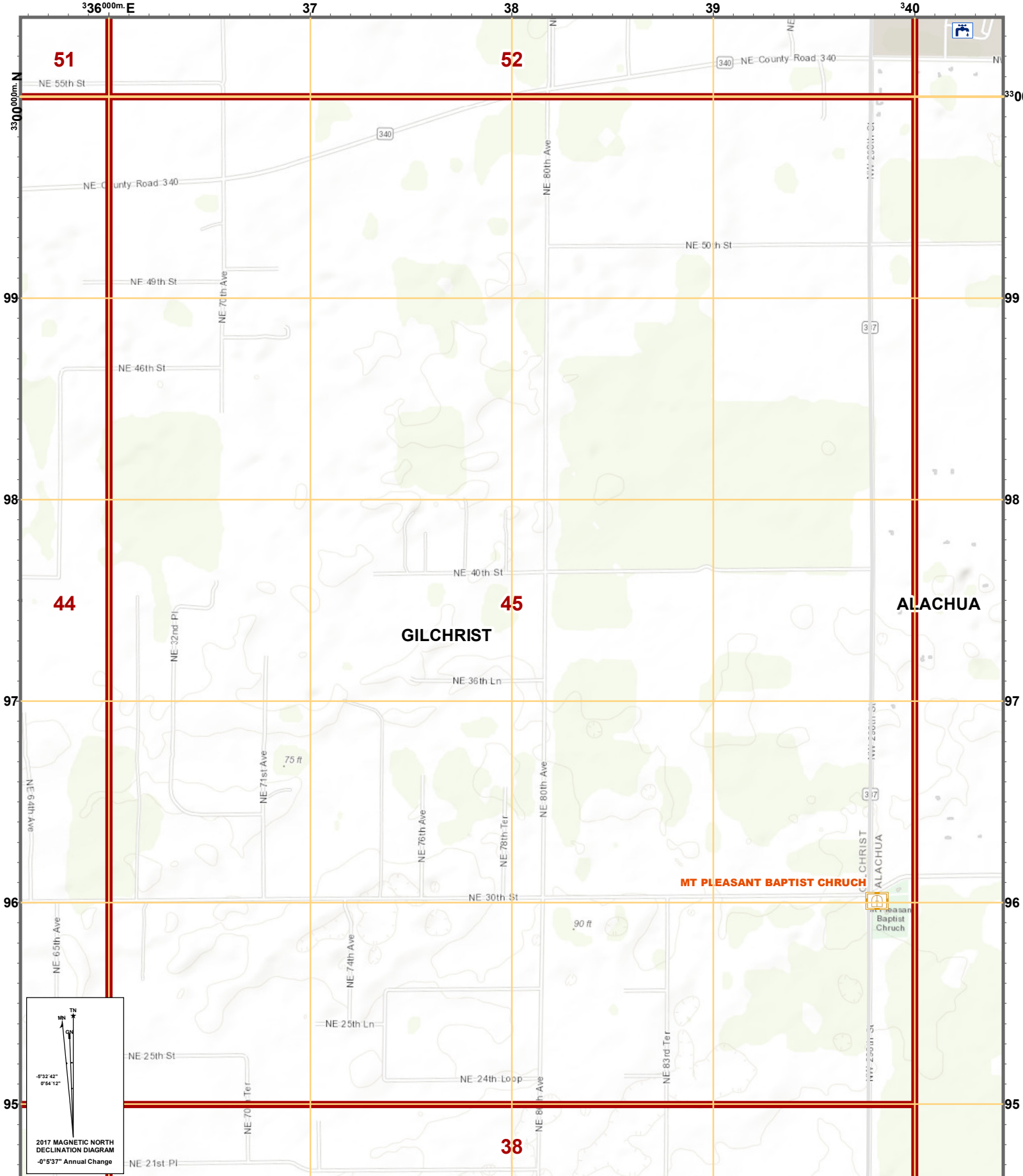
Created By: GIS Section  
Date: 3/20/2018  
Time: 4:33:48 AM  
Path: S:\Projects\USNG\2017\_MapBooks\GILCHRIST\MapBook\_PDFs\GILCHRIST.mxd

US National Grid
100,000-m Square ID
<b>LN</b>
Grid Zone Designation
<b>17R</b>

USNG Page: 17R LN 32 95  
Local Page: 44  
Scale: 1:24,000







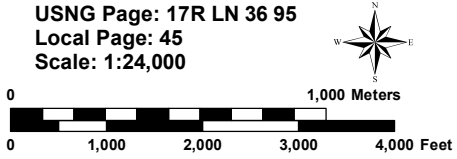
Disclaimer: Map is intended for reference only  
No warranty for accuracy provided

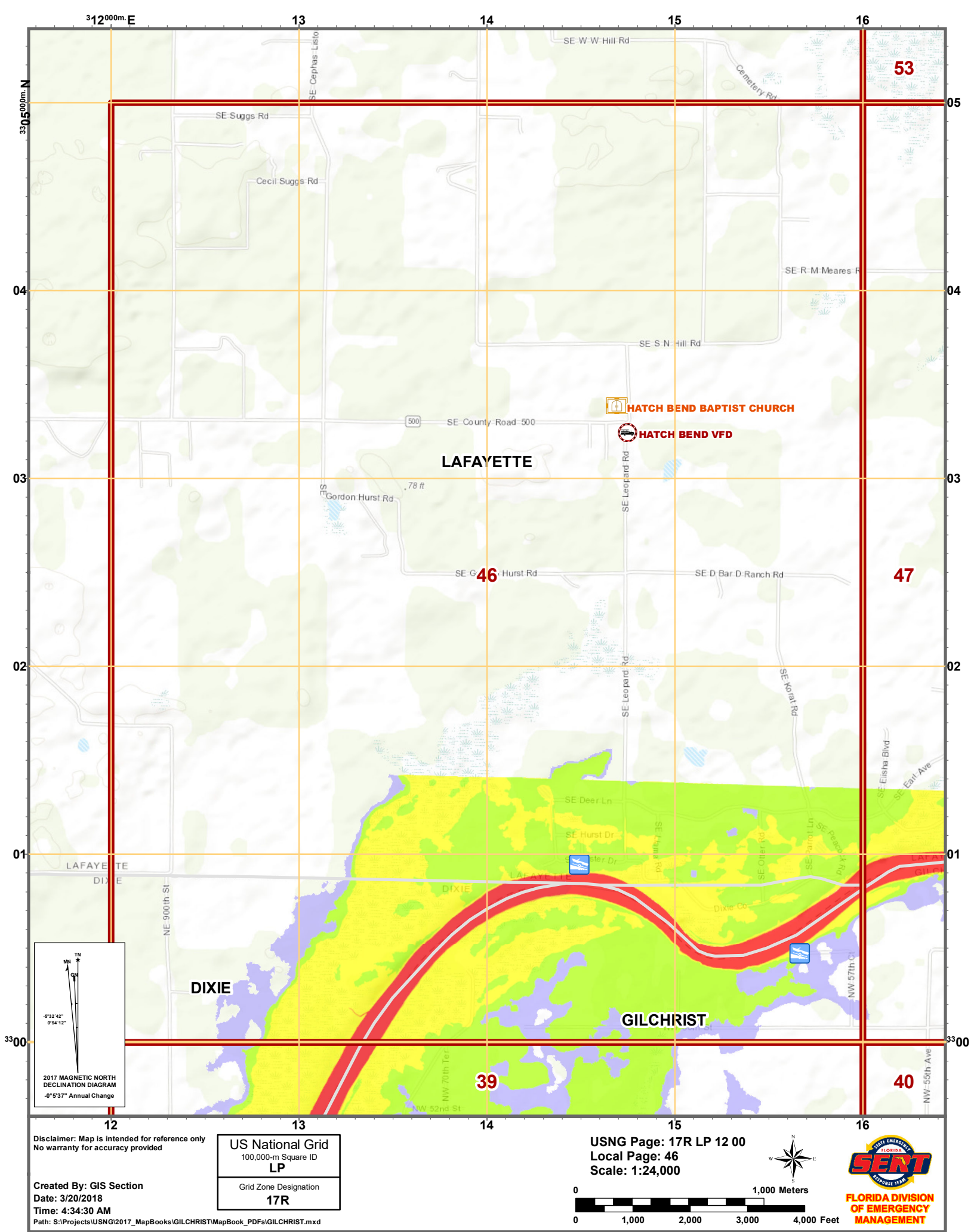
Created By: GIS Section  
Date: 3/20/2018  
Time: 4:34:06 AM

Path: S:\Projects\USNG\2017\_MapBooks\GILCHRIST\MapBook\_PDFs\GILCHRIST.mxd

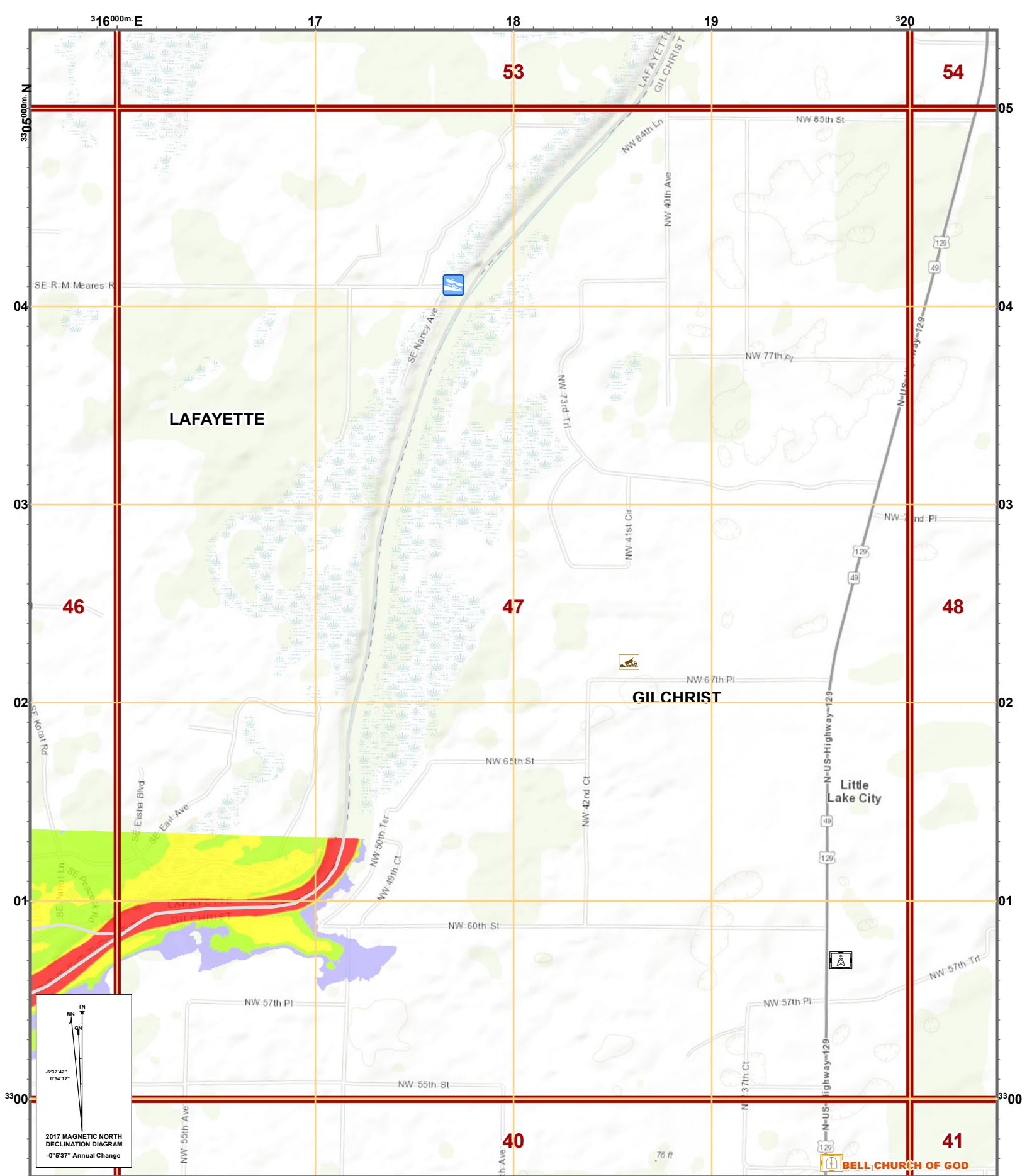
US National Grid
100,000-m Square ID
<b>LN</b>
Grid Zone Designation
<b>17R</b>

USNG Page: 17R LN 36 95  
Local Page: 45  
Scale: 1:24,000







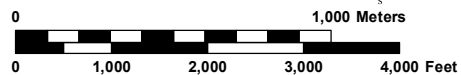


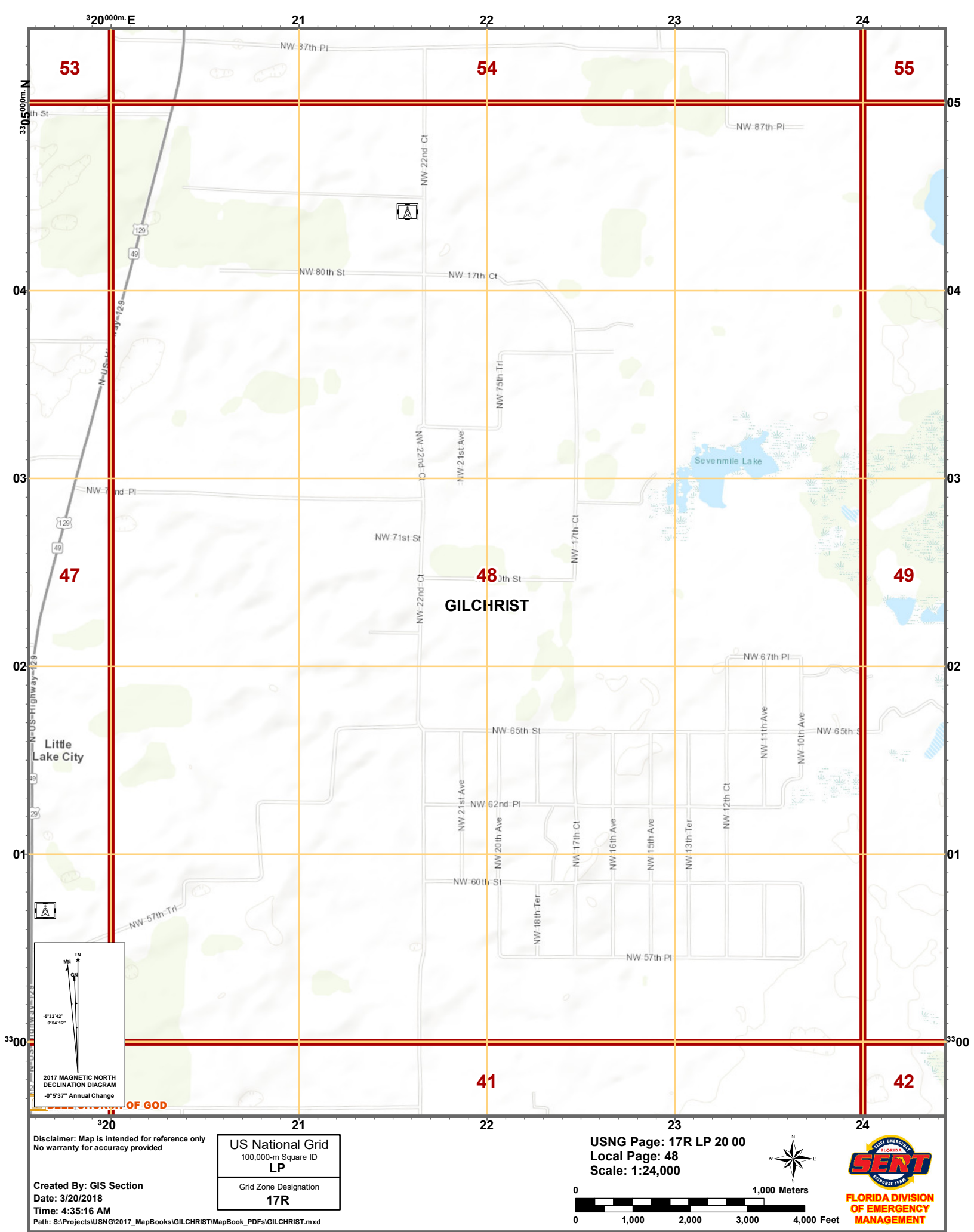
Disclaimer: Map is intended for reference only  
No warranty for accuracy provided

Created By: GIS Section  
Date: 3/20/2018  
Time: 4:34:52 AM  
Path: S:\Projects\USNG\2017\_MapBooks\GILCHRIST\MapBook\_PDFs\GILCHRIST.mxd

US National Grid
100,000-m Square ID
<b>LP</b>
Grid Zone Designation
<b>17R</b>

USNG Page: 17R LP 16 00  
Local Page: 47  
Scale: 1:24,000





Disclaimer: Map is intended for reference only  
No warranty for accuracy provided

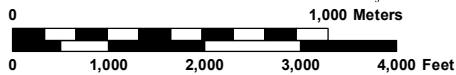
Created By: GIS Section  
Date: 3/20/2018  
Time: 4:35:16 AM

Path: S:\Projects\USNG\2017\_MapBooks\GILCHRIST\MapBook\_PDFs\GILCHRIST.mxd

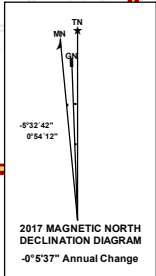
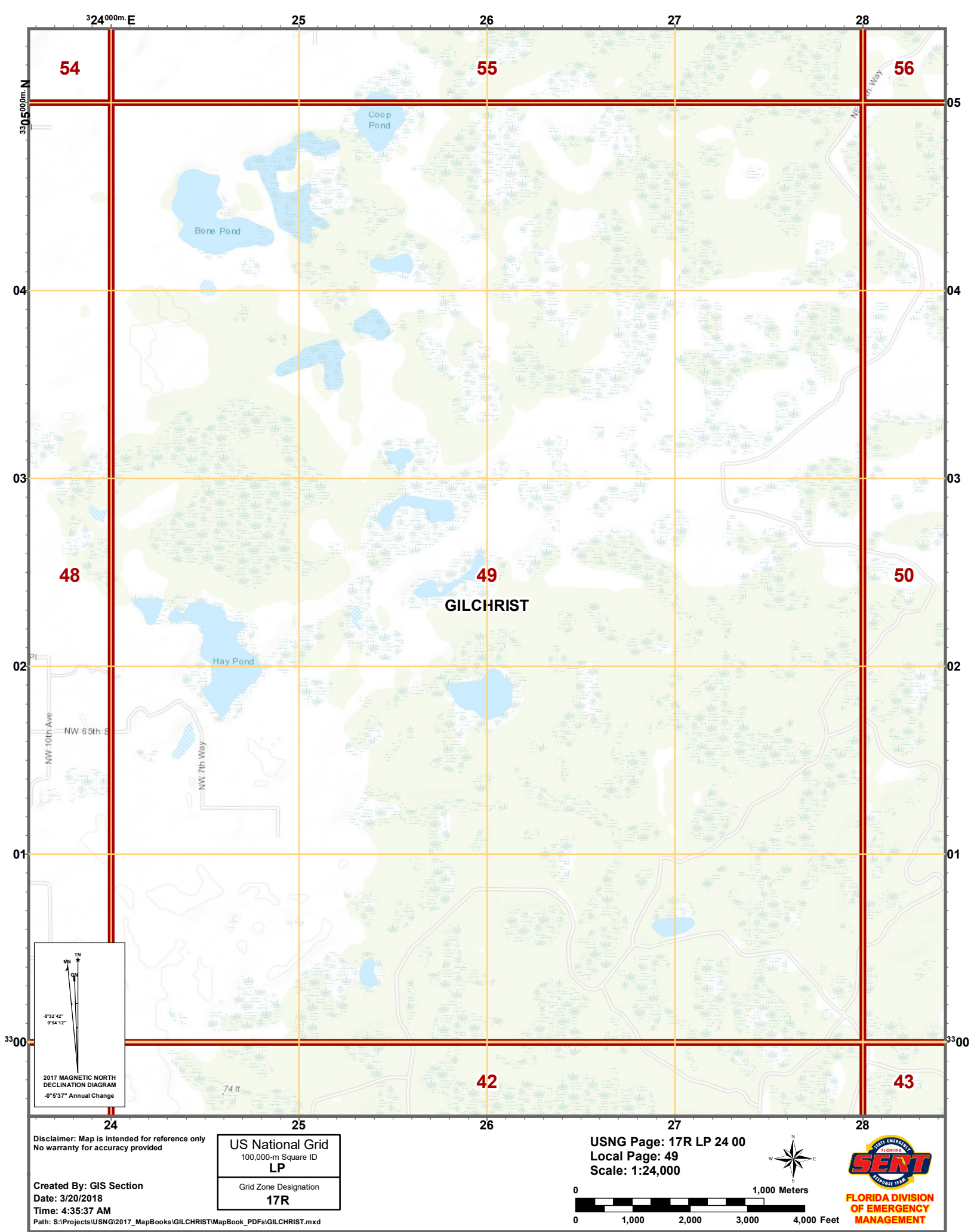
US National Grid  
100,000-m Square ID  
**LP**

Grid Zone Designation  
**17R**

USNG Page: 17R LP 20 00  
Local Page: 48  
Scale: 1:24,000





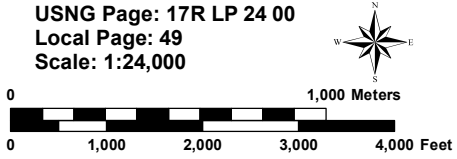


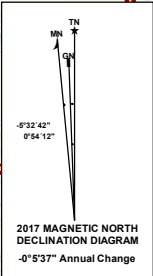
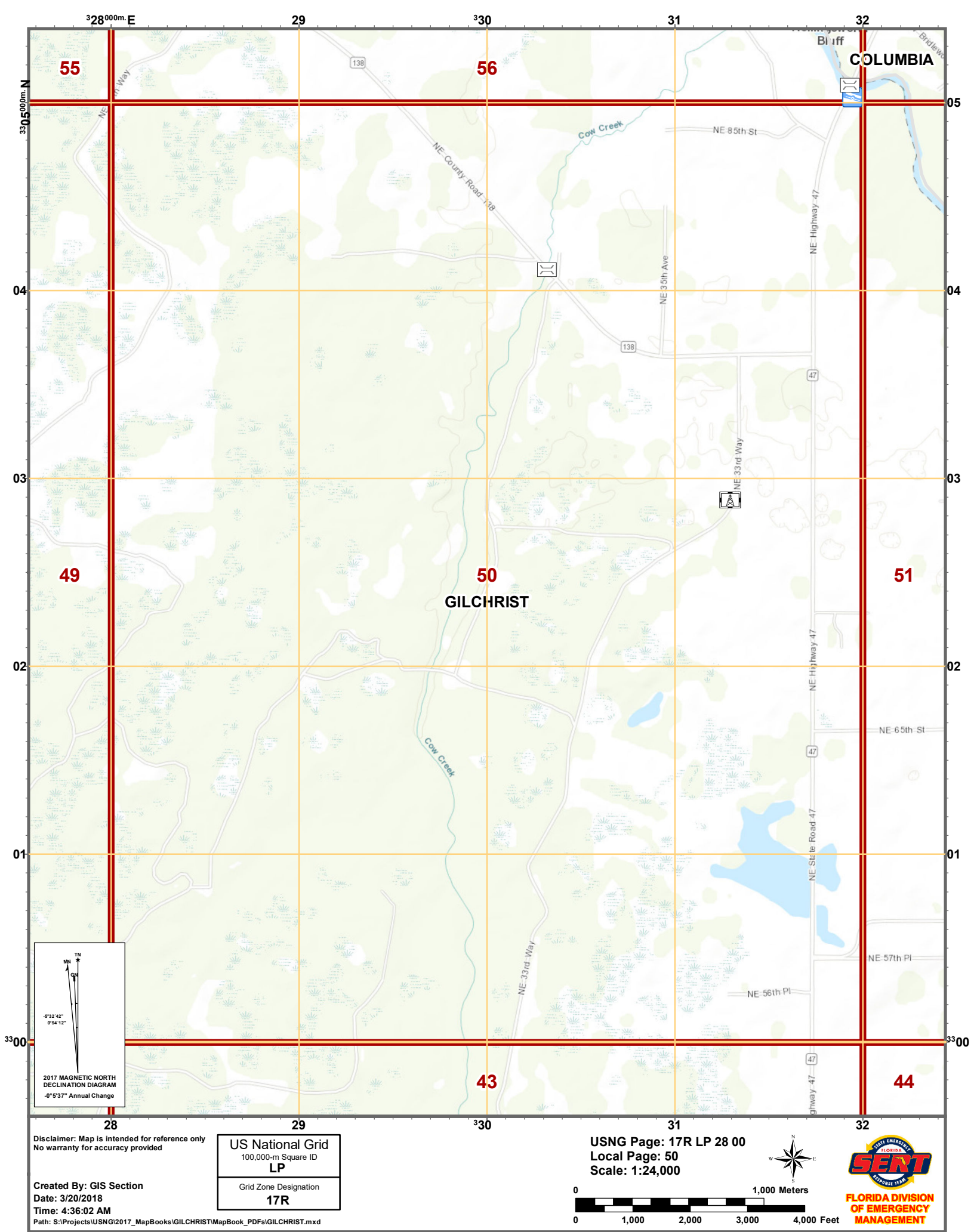
Disclaimer: Map is intended for reference only  
No warranty for accuracy provided

Created By: GIS Section  
Date: 3/20/2018  
Time: 4:35:37 AM  
Path: S:\Projects\USNG\2017\_MapBooks\GILCHRIST\MapBook\_PDFs\GILCHRIST.mxd

US National Grid
100,000-m Square ID
<b>LP</b>
Grid Zone Designation
<b>17R</b>

USNG Page: 17R LP 24 00  
Local Page: 49  
Scale: 1:24,000





Disclaimer: Map is intended for reference only  
No warranty for accuracy provided

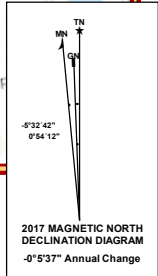
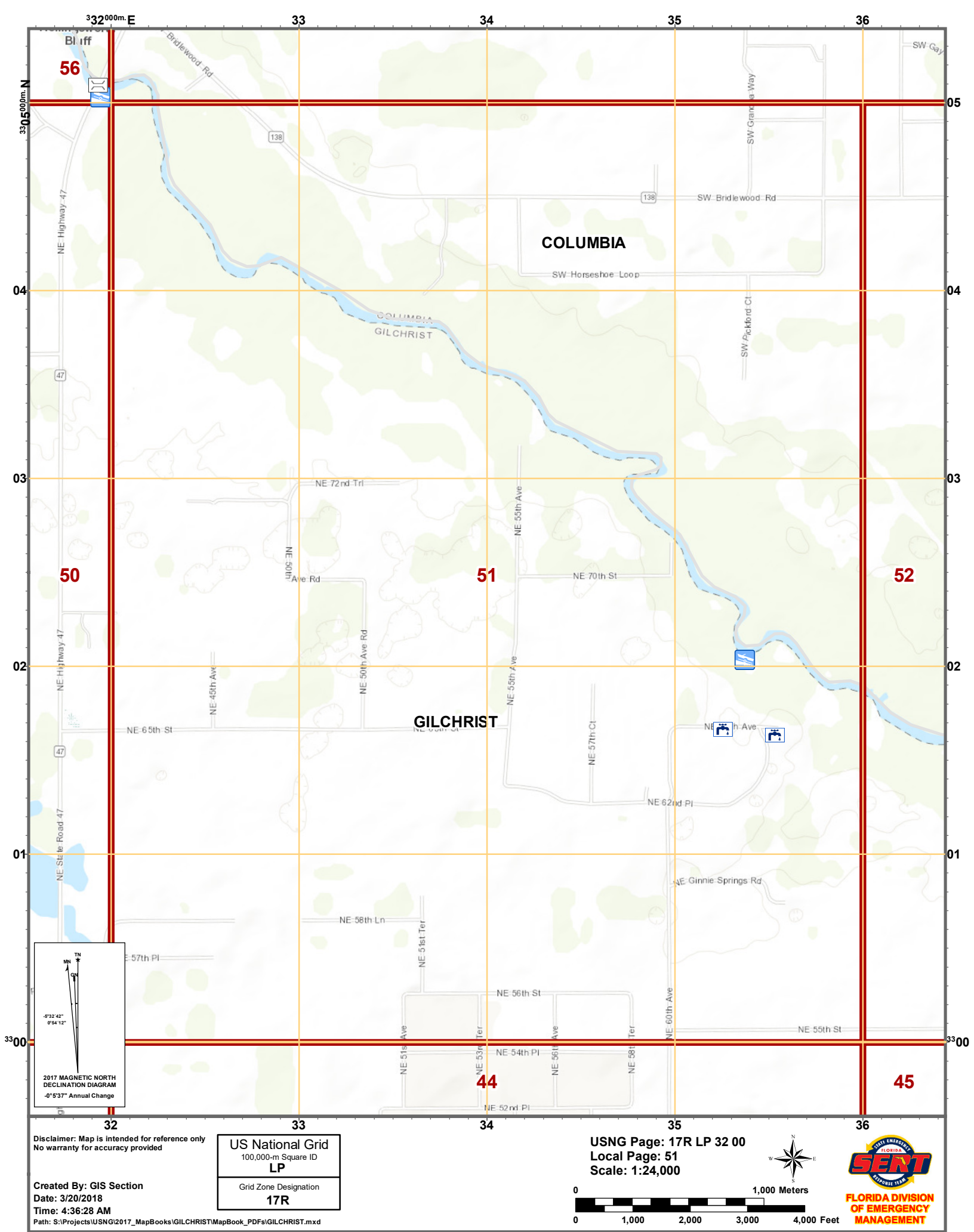
Created By: GIS Section  
Date: 3/20/2018  
Time: 4:36:02 AM  
Path: S:\Projects\USNG\2017\_MapBooks\GILCHRIST\MapBook\_PDFs\GILCHRIST.mxd

US National Grid 100,000-m Square ID <b>LP</b>
Grid Zone Designation <b>17R</b>

USNG Page: 17R LP 28 00  
Local Page: 50  
Scale: 1:24,000





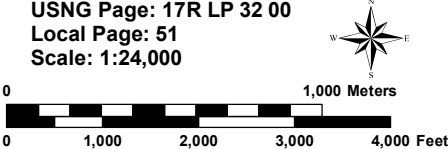


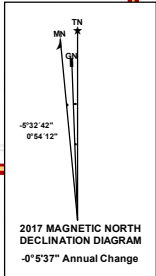
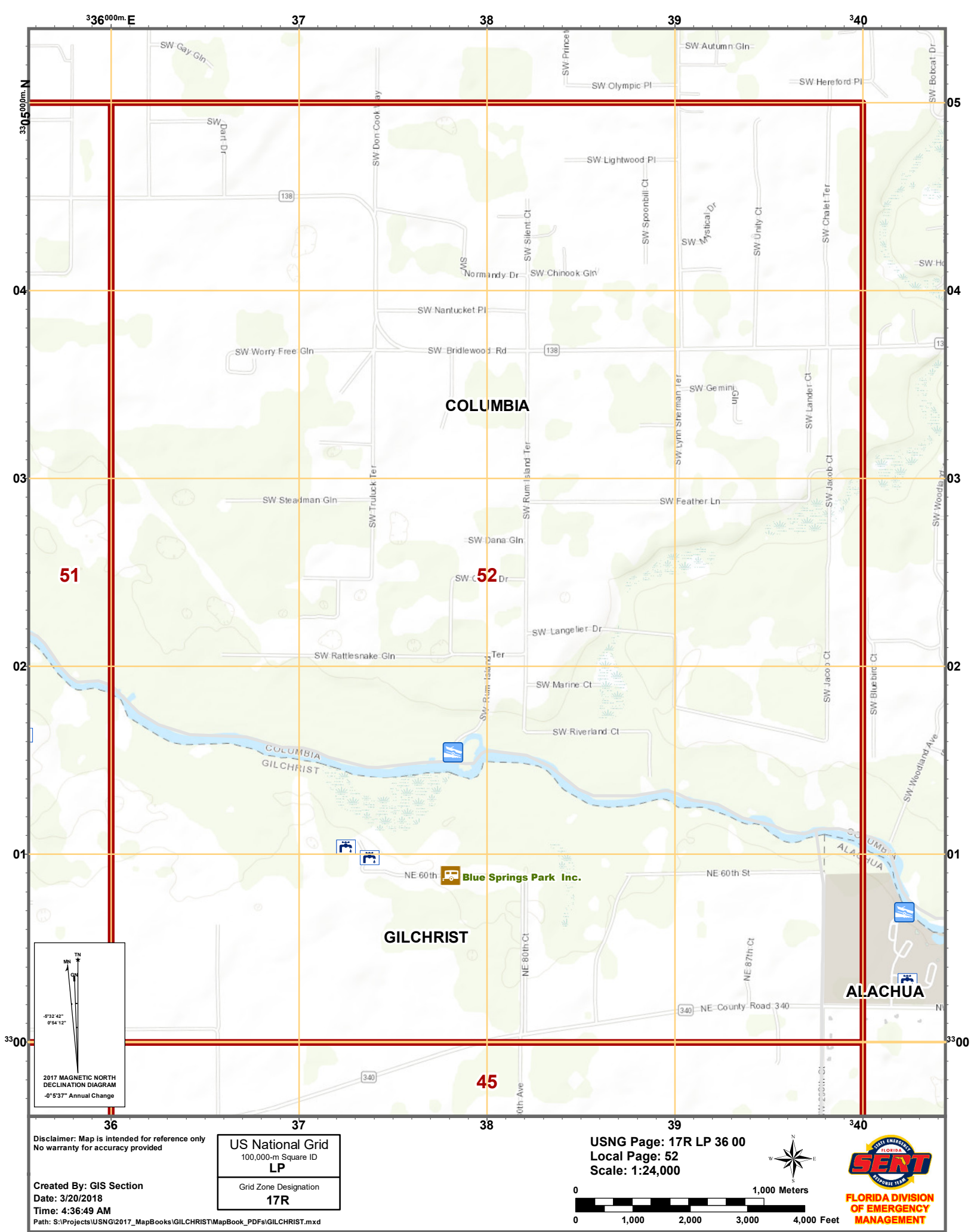
Disclaimer: Map is intended for reference only  
No warranty for accuracy provided

Created By: GIS Section  
Date: 3/20/2018  
Time: 4:36:28 AM  
Path: S:\Projects\USNG\2017\_MapBooks\GILCHRIST\MapBook\_PDFs\GILCHRIST.mxd

US National Grid  
100,000-m Square ID  
**LP**  
Grid Zone Designation  
**17R**

USNG Page: 17R LP 32 00  
Local Page: 51  
Scale: 1:24,000



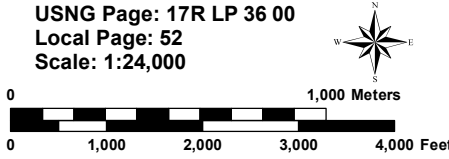


Disclaimer: Map is intended for reference only  
No warranty for accuracy provided

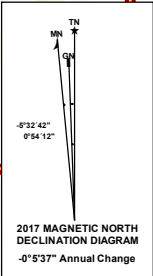
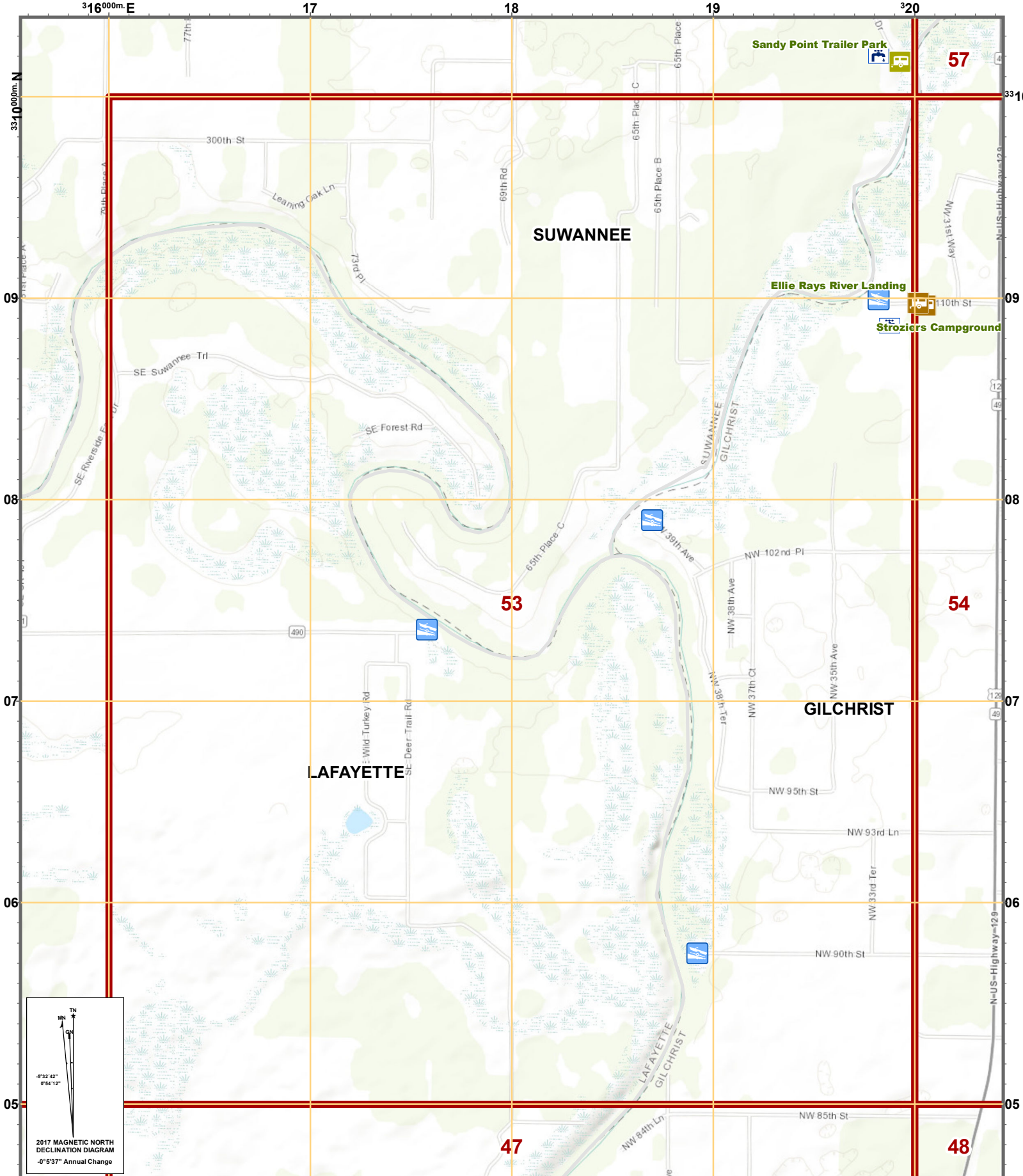
Created By: GIS Section  
Date: 3/20/2018  
Time: 4:36:49 AM  
Path: S:\Projects\USNG\2017\_MapBooks\GILCHRIST\MapBook\_PDFs\GILCHRIST.mxd

US National Grid
100,000-m Square ID
LP
Grid Zone Designation
17R

USNG Page: 17R LP 36 00  
Local Page: 52  
Scale: 1:24,000





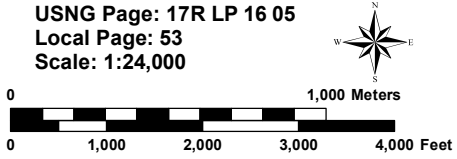


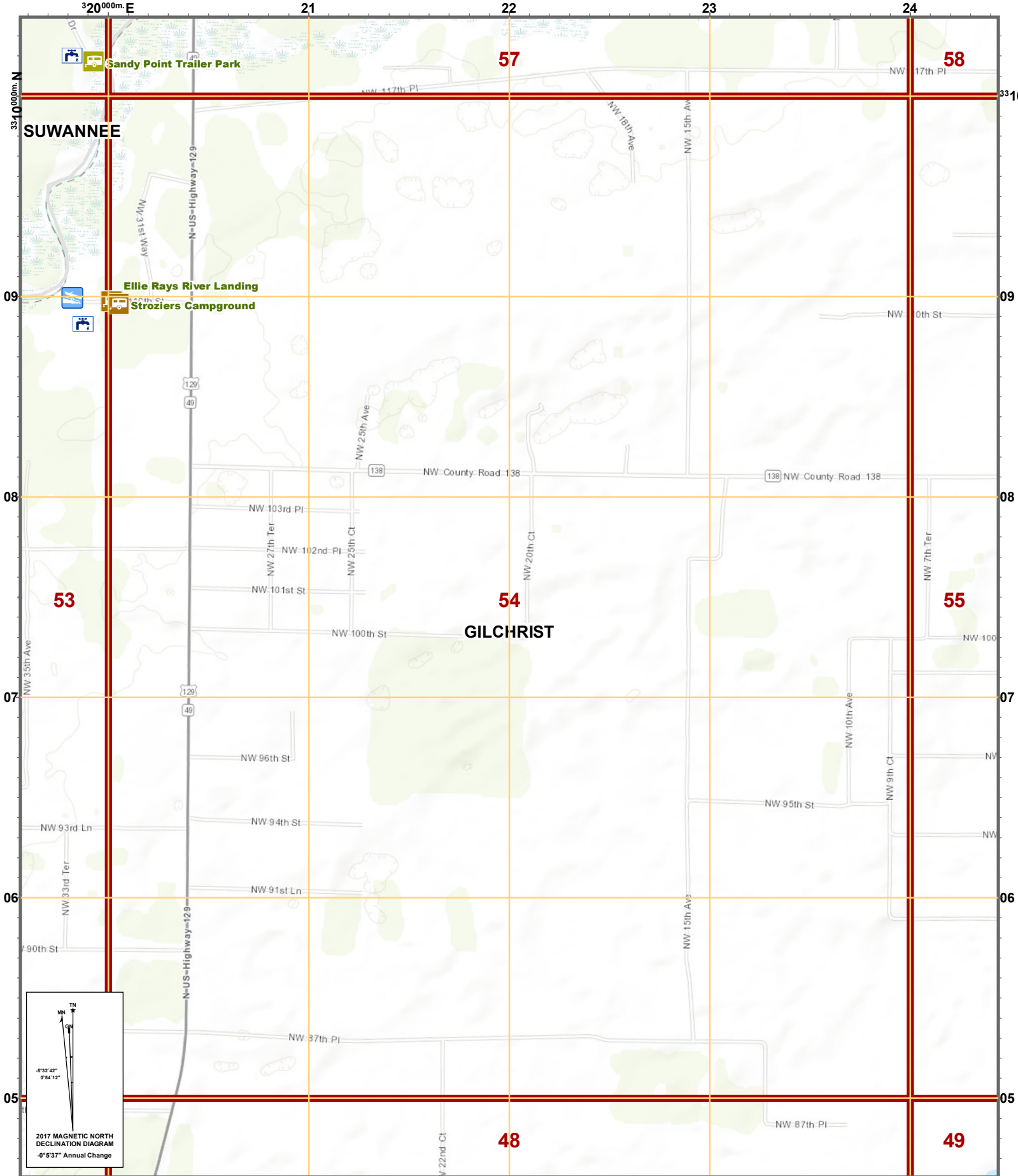
Disclaimer: Map is intended for reference only  
No warranty for accuracy provided

Created By: GIS Section  
Date: 3/20/2018  
Time: 4:37:11 AM  
Path: S:\Projects\USNG\2017\_MapBooks\GILCHRIST\MapBook\_PDFs\GILCHRIST.mxd

US National Grid
100,000-m Square ID
<b>LP</b>
Grid Zone Designation
<b>17R</b>

USNG Page: 17R LP 16 05  
Local Page: 53  
Scale: 1:24,000



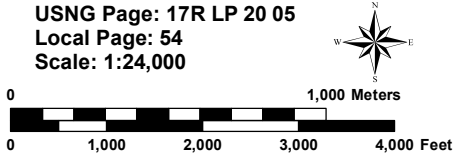


Disclaimer: Map is intended for reference only  
No warranty for accuracy provided

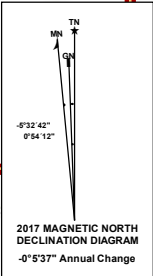
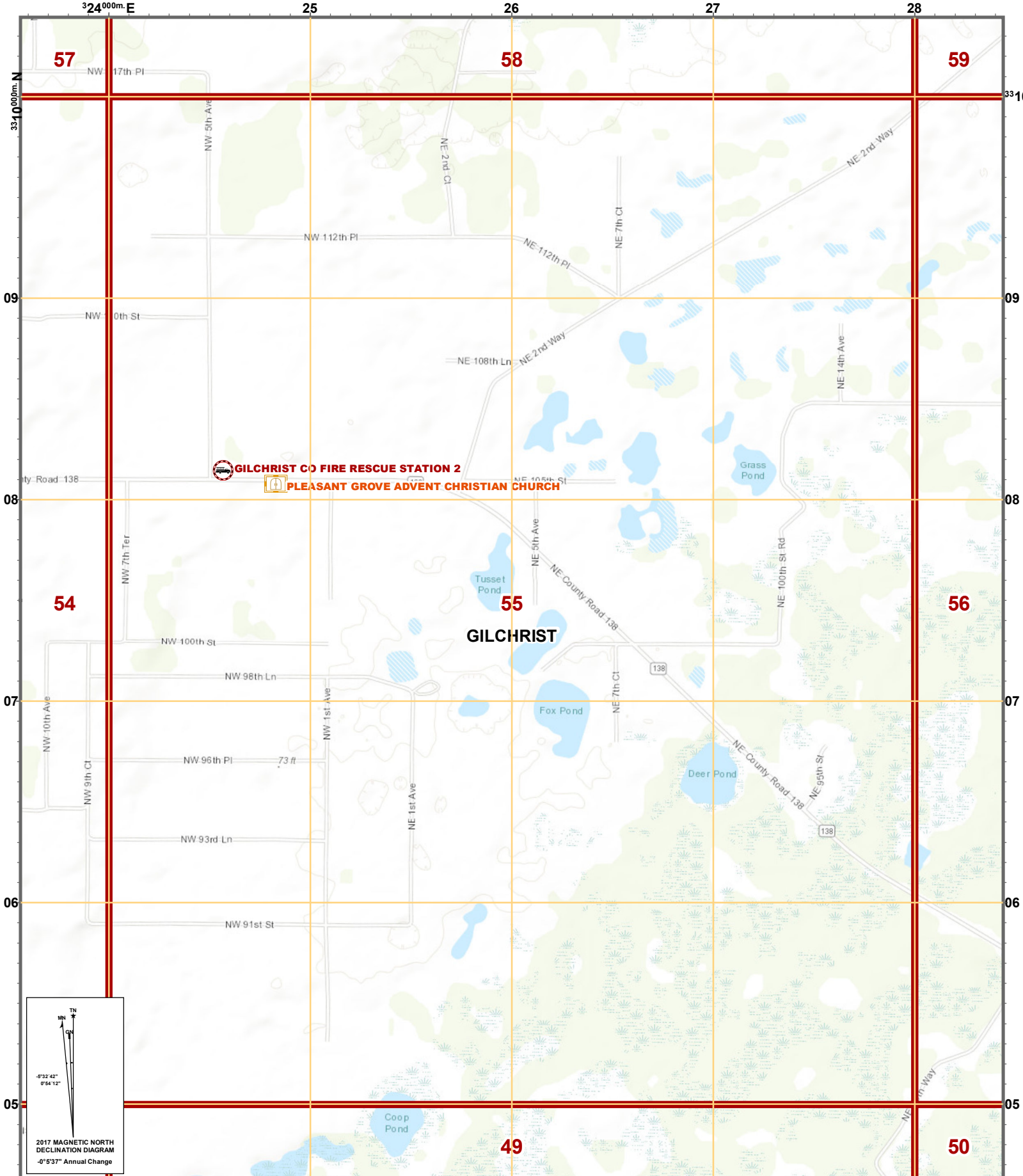
Created By: GIS Section  
Date: 3/20/2018  
Time: 4:37:32 AM  
Path: S:\Projects\USNG\2017\_MapBooks\GILCHRIST\MapBook\_PDFs\GILCHRIST.mxd

US National Grid
100,000-m Square ID
<b>LP</b>
Grid Zone Designation
<b>17R</b>

USNG Page: 17R LP 20 05  
Local Page: 54  
Scale: 1:24,000







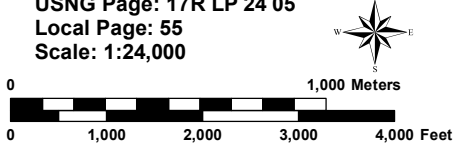
Disclaimer: Map is intended for reference only  
No warranty for accuracy provided

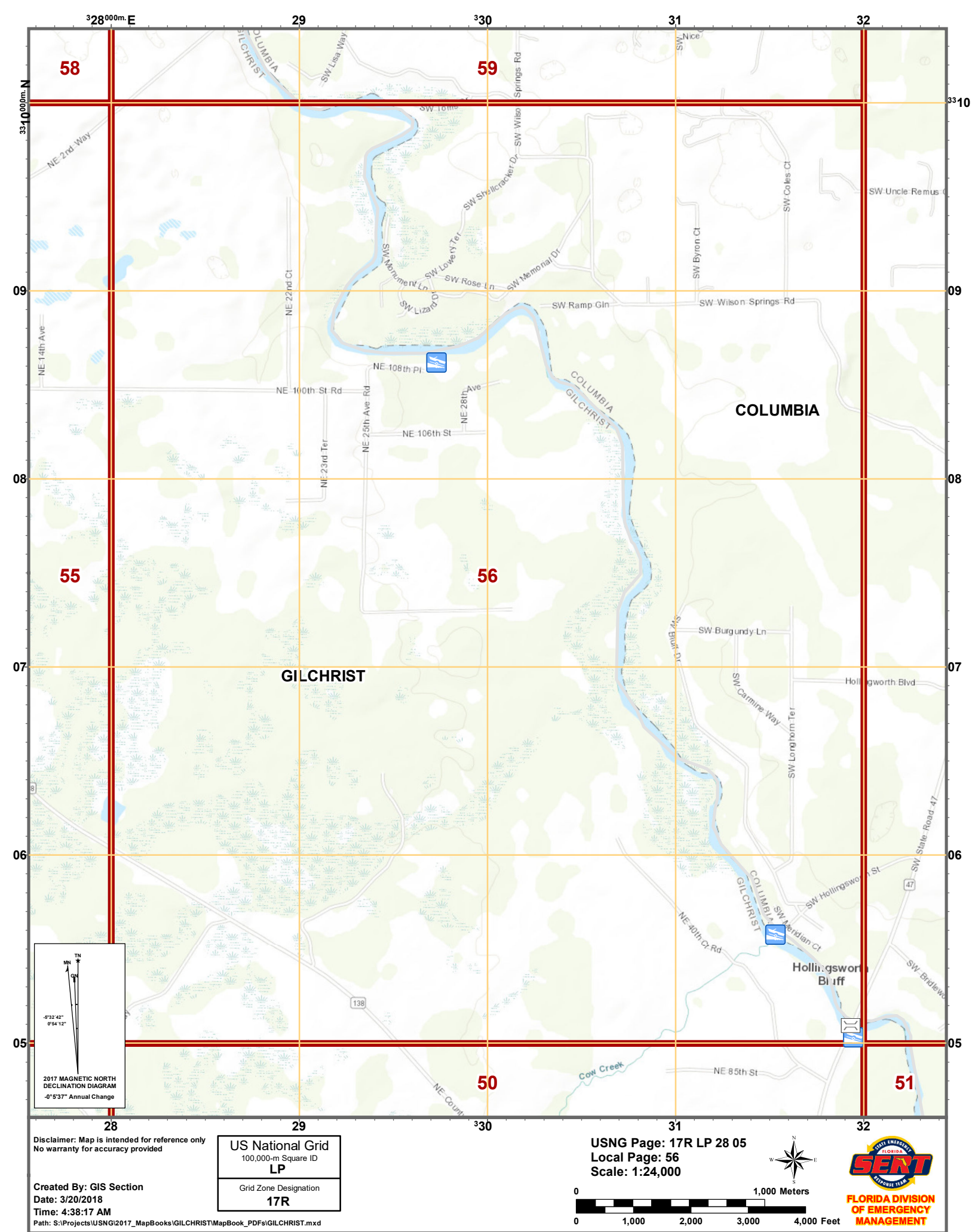
Created By: GIS Section  
Date: 3/20/2018  
Time: 4:37:56 AM

Path: S:\Projects\USNG\2017\_MapBooks\GILCHRIST\MapBook\_PDFs\GILCHRIST.mxd

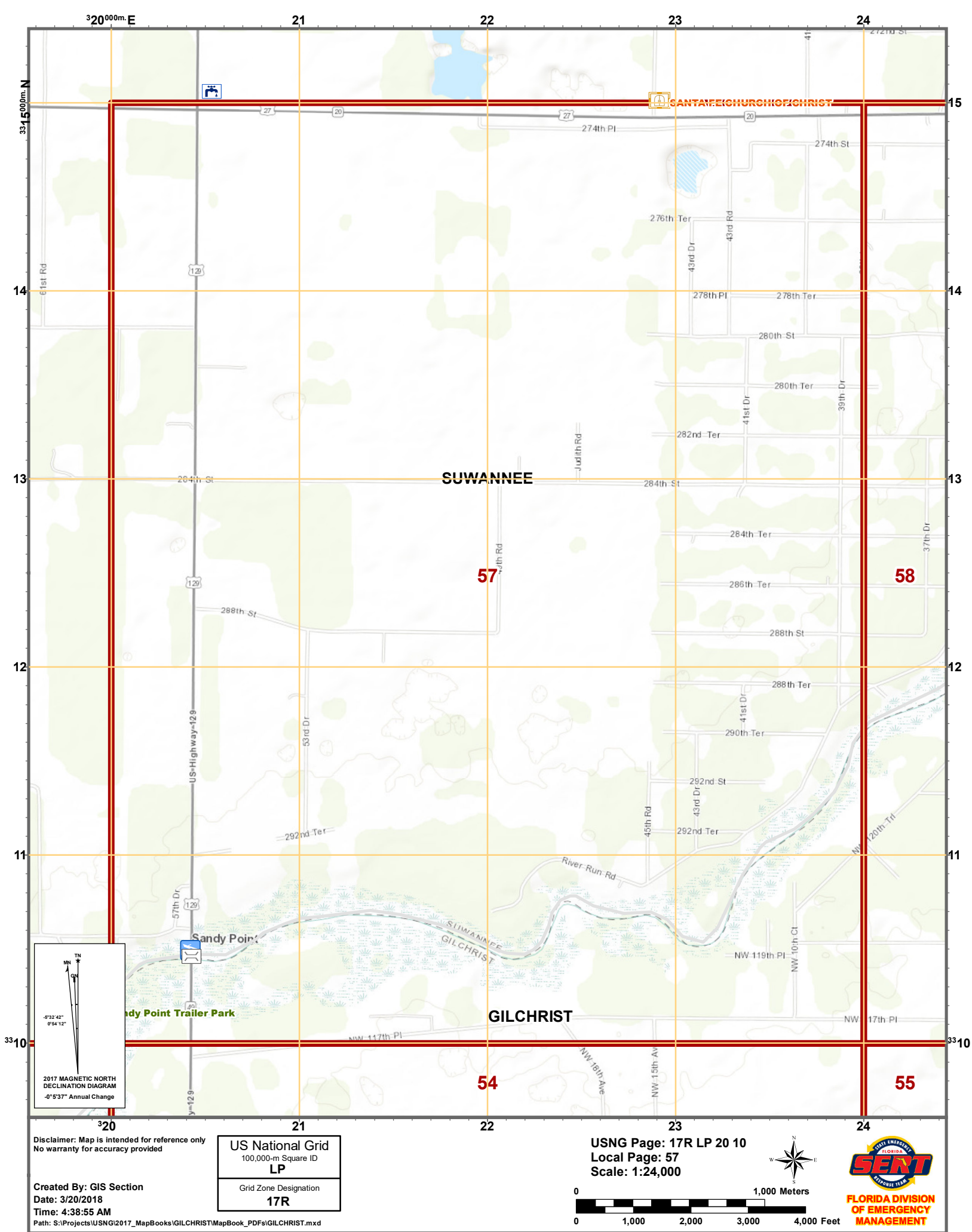
US National Grid
100,000-m Square ID
<b>LP</b>
Grid Zone Designation
<b>17R</b>

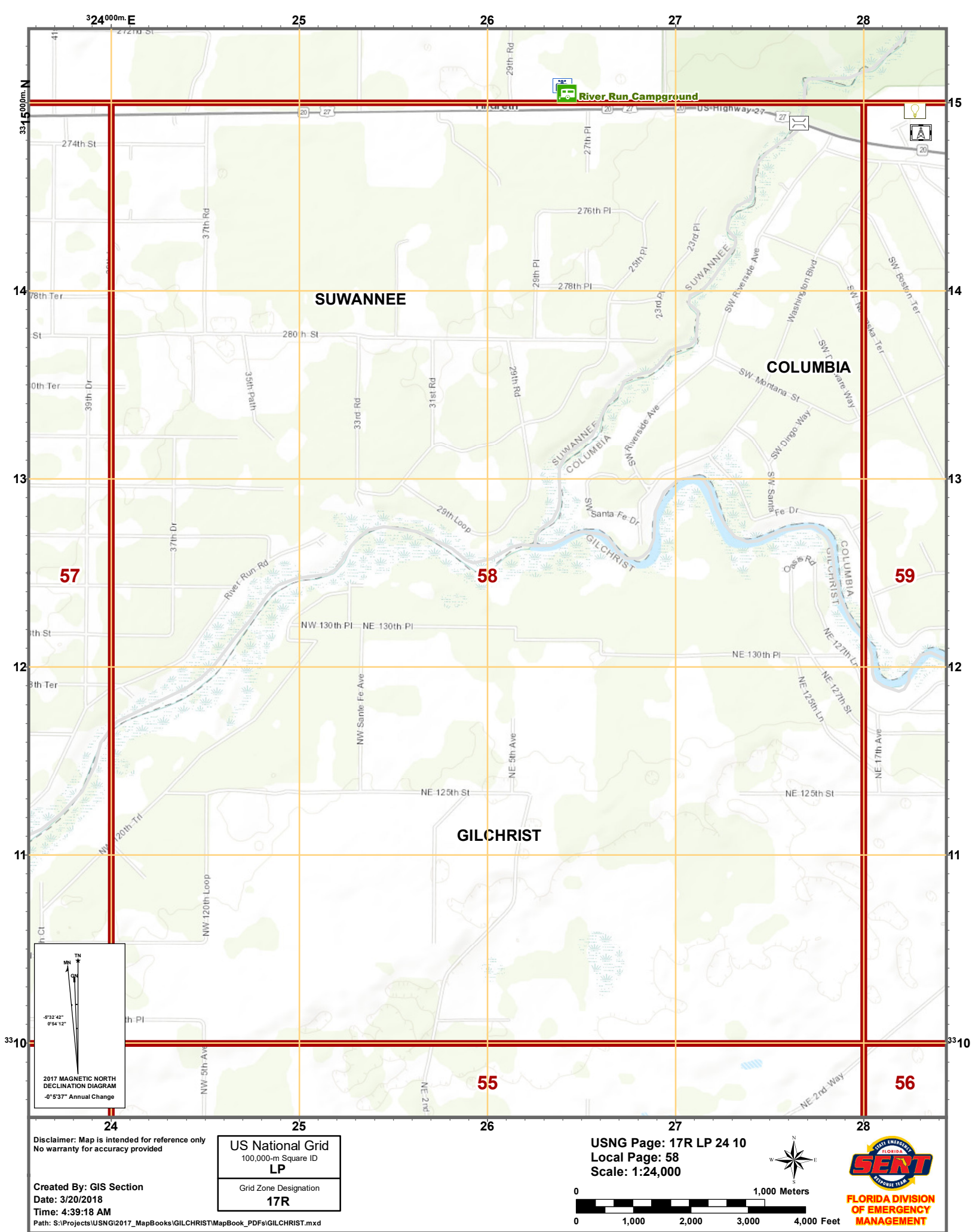
USNG Page: 17R LP 24 05  
Local Page: 55  
Scale: 1:24,000



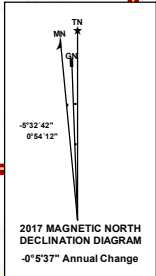
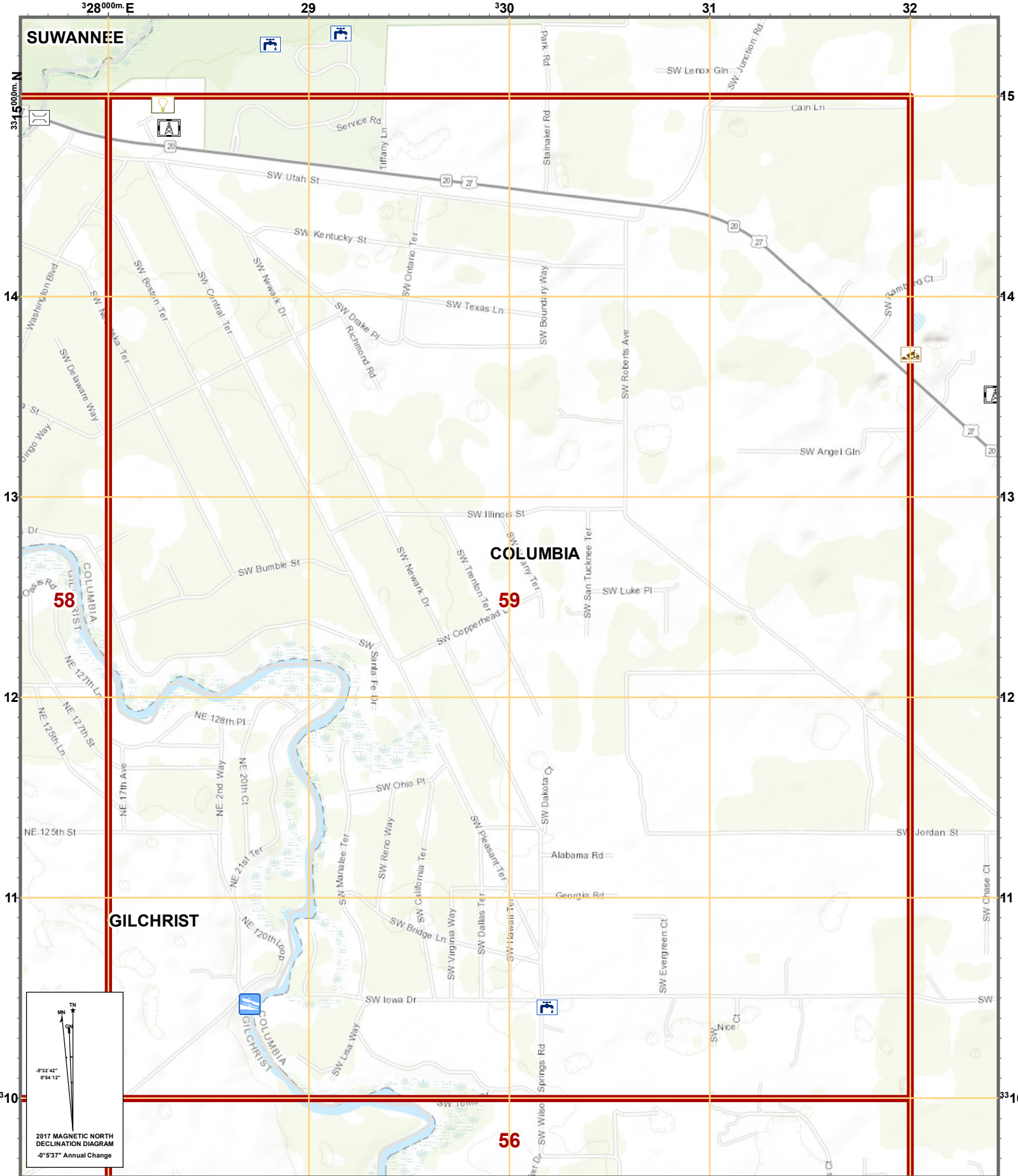












Disclaimer: Map is intended for reference only  
No warranty for accuracy provided

Created By: GIS Section  
Date: 3/20/2018  
Time: 4:39:40 AM  
Path: S:\Projects\USNG\2017\_MapBooks\GILCHRIST\MapBook\_PDFs\GILCHRIST.mxd

US National Grid
100,000-m Square ID
LP
Grid Zone Designation
17R

USNG Page: 17R LP 28 10  
Local Page: 59  
Scale: 1:24,000

