










-  INDEX PAGES
-  COUNTY BOUNDARY
-  STATE BOUNDARY





Storm Surge Zones

-  TROPICAL STORM
-  CATEGORY 1
-  CATEGORY 2
-  CATEGORY 3
-  CATEGORY 4
-  CATEGORY 5






Emergency Operation Centers

-  EMERGENCY OPERATIONS CENTER





Emergency Services

-  LAW ENFORCEMENT
-  FIRE STATION
-  EMERGENCY MEDICAL SERVICE
-  CALL CENTER









Correctional Facilities

-  CORRECTIONAL FACILITY
-  LOCAL CORRECTIONAL INSTITUTION
-  STATE CORRECTIONAL INSTITUTION
-  FEDERAL CORRECTIONAL INSTITUTION
-  JUVENILE CORRECTIONAL INSTITUTION







Education

-  PUBLIC SCHOOL
-  PRIVATE SCHOOLS
-  COLLEGE
-  DAY CARE

Community Resources

-  STATE GOVERNMENT FACILITY
-  LOCAL GOVERNMENT FACILITY
-  RELIEF AGENCY
-  ATTRACTION
-  STADIUM
-  LIBRARY
-  COMMUNITY CENTER
-  FAITH-BASED FACILITY




Hospitals

-  HOSPITAL
-  HOSPITAL - ACUTE CARE
-  HOSPITAL - PEDIATRIC
-  HOSPITAL - TRAUMA
-  HOSPITAL - VA
- Healthcare Facilities**
-  ASSISTED LIVING FACILITY
-  AMBULATORY SURGICAL CENTER
-  BIRTH CENTER
-  CRISIS STABILIZATION UNIT
-  END-STAGE RENAL DISEASE
-  HOSPICE
-  INTERMEDIATE CARE FACILITY
-  RESIDENTIAL TREATMENT FACILITY
-  RURAL HEALTH CLINIC
-  TRANSITIONAL LIVING FACILITY
-  SKILLED NURSING FACILITY
-  ADULT FAMILY CARE HOME
-  PUBLIC HEALTH OFFICE





Communications

-  RADIO COMMUNICATIONS TOWER
-  TELEVISION

MH/RV Parks

-  MH/RV PARK
-  MOBILE HOME PARK
-  RV PARK

Energy

-  NUCLEAR POWER PLANT
-  ELECTRIC POWER PLANT
-  ELECTRIC SUBSTATION
-  BULK FUEL STORAGE

Dam

-  DAM

PWS-Plants

-  PWS-PLANTS

Solid Waste Facility

-  SOLID WASTE FACILITY

Wastewater Facility

-  WASTEWATER FACILITY

Shelter

-  GENERAL











Shelter

-  SPECIAL NEEDS

Shelter

-  PET FRIENDLY

Transportation





-  AIRPORT
-  REST AREA
-  HELIPORT/HELIPAD
-  BUS TERMINAL
-  TUNNEL
-  COMMERCIAL PORTS
-  SEAPLANE BASE
-  RAIL FACILITY
-  BRIDGE
-  RAIL BRIDGE

Boat Ramps

-  BOAT RAMP

-  MARINA

Logistics

-  DISASTER RECOVERY CENTER
-  DISASTER RECOVERY CENTER-MOBILE
-  LOGISTICAL STAGING AREA
-  POINT OF DISTRIBUTION

Military

-  COAST GUARD
-  NATIONAL GUARD

Disclaimer: Map is intended for reference only
No warranty for accuracy provided

Created By: GIS Section

Requested By:

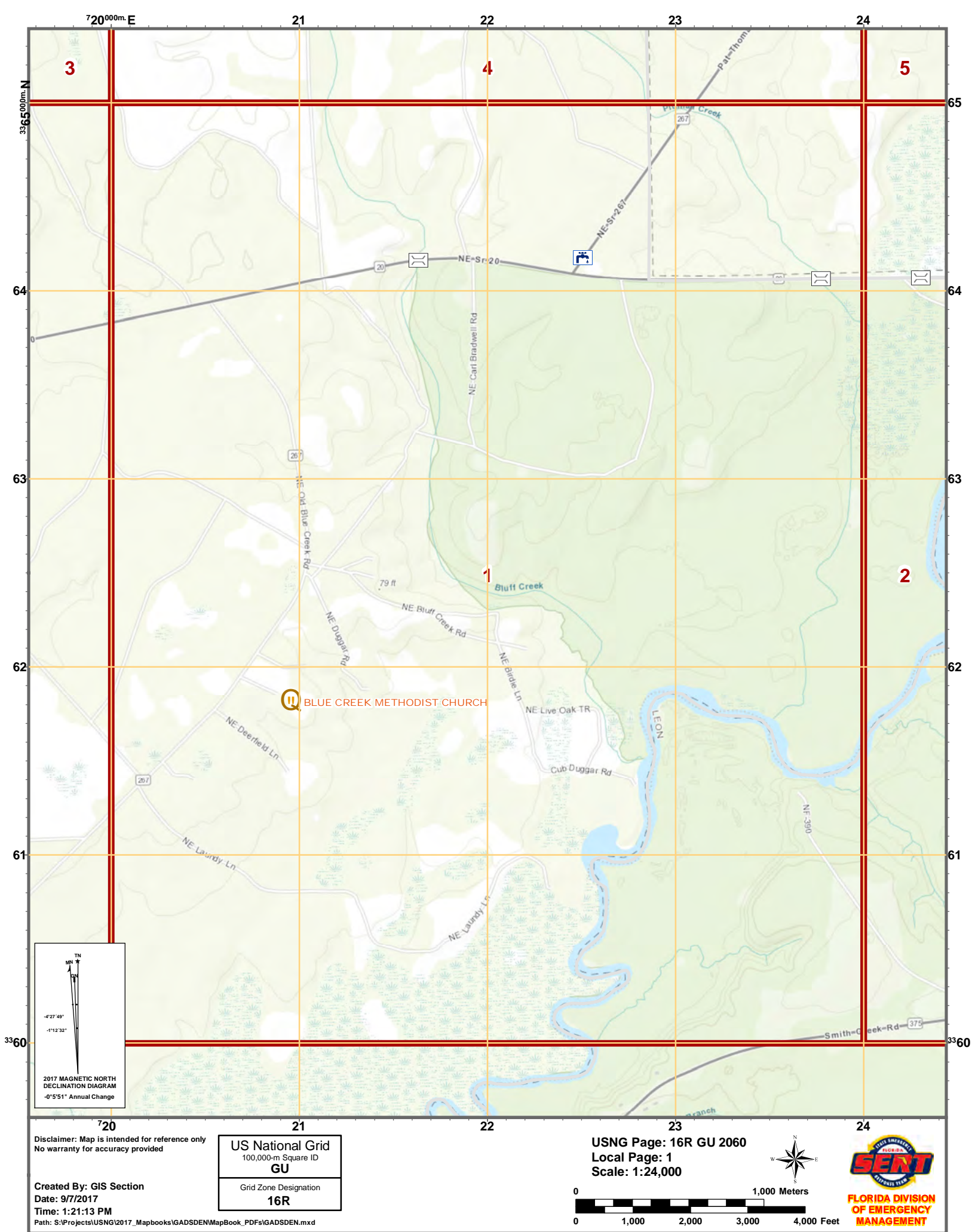
Date: 9/4/2014

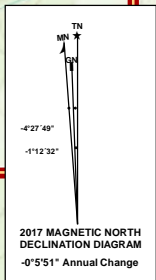
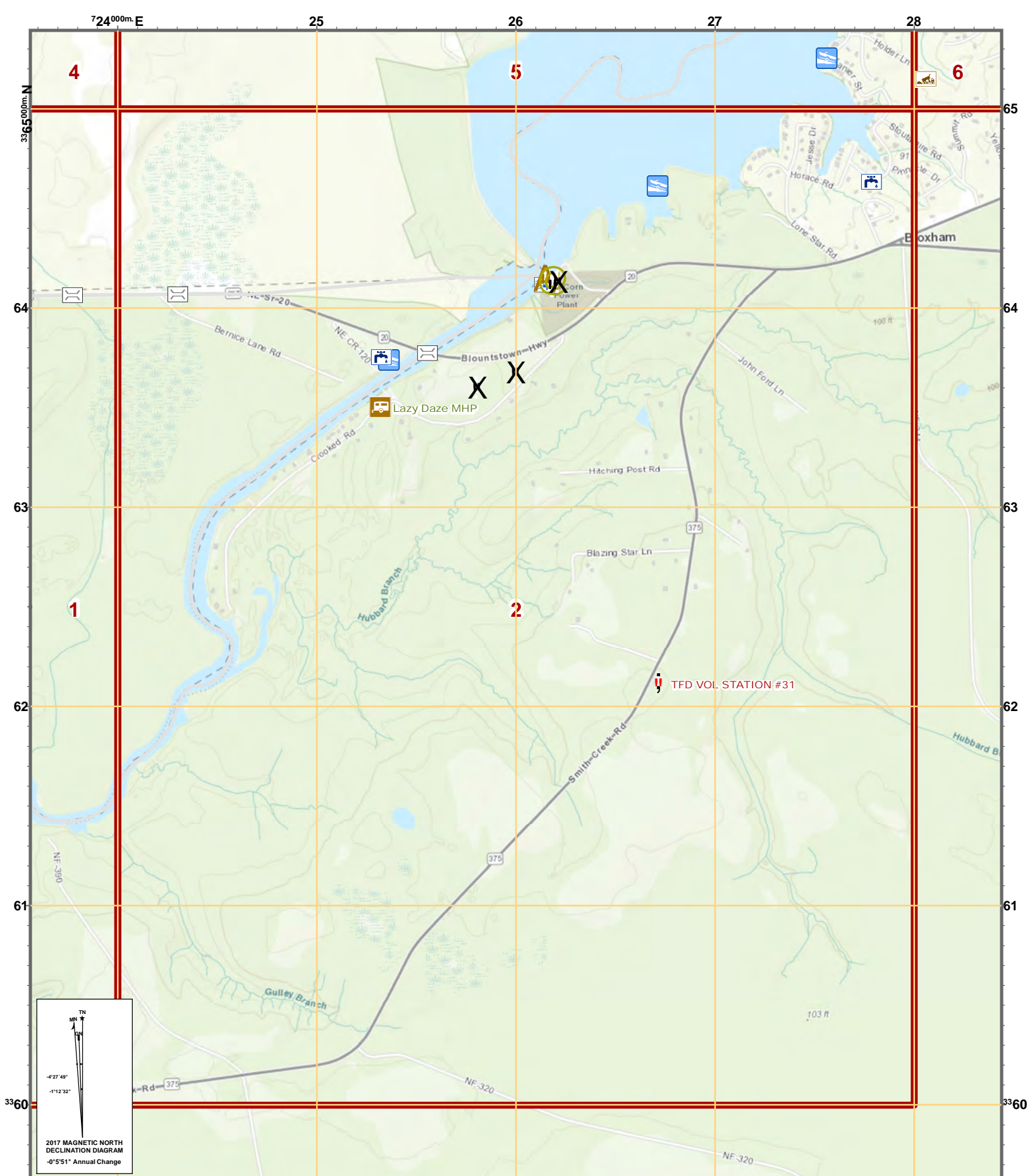
Time: 4:17:49 PM

Path: S:\Projects\USNG\Legend_Page\LEGEND_PAGE_MASTERSITE.mxd

LEGEND PAGE
USNG MAP BOOK







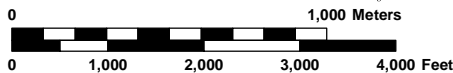
Disclaimer: Map is intended for reference only
No warranty for accuracy provided

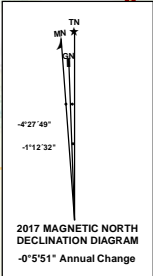
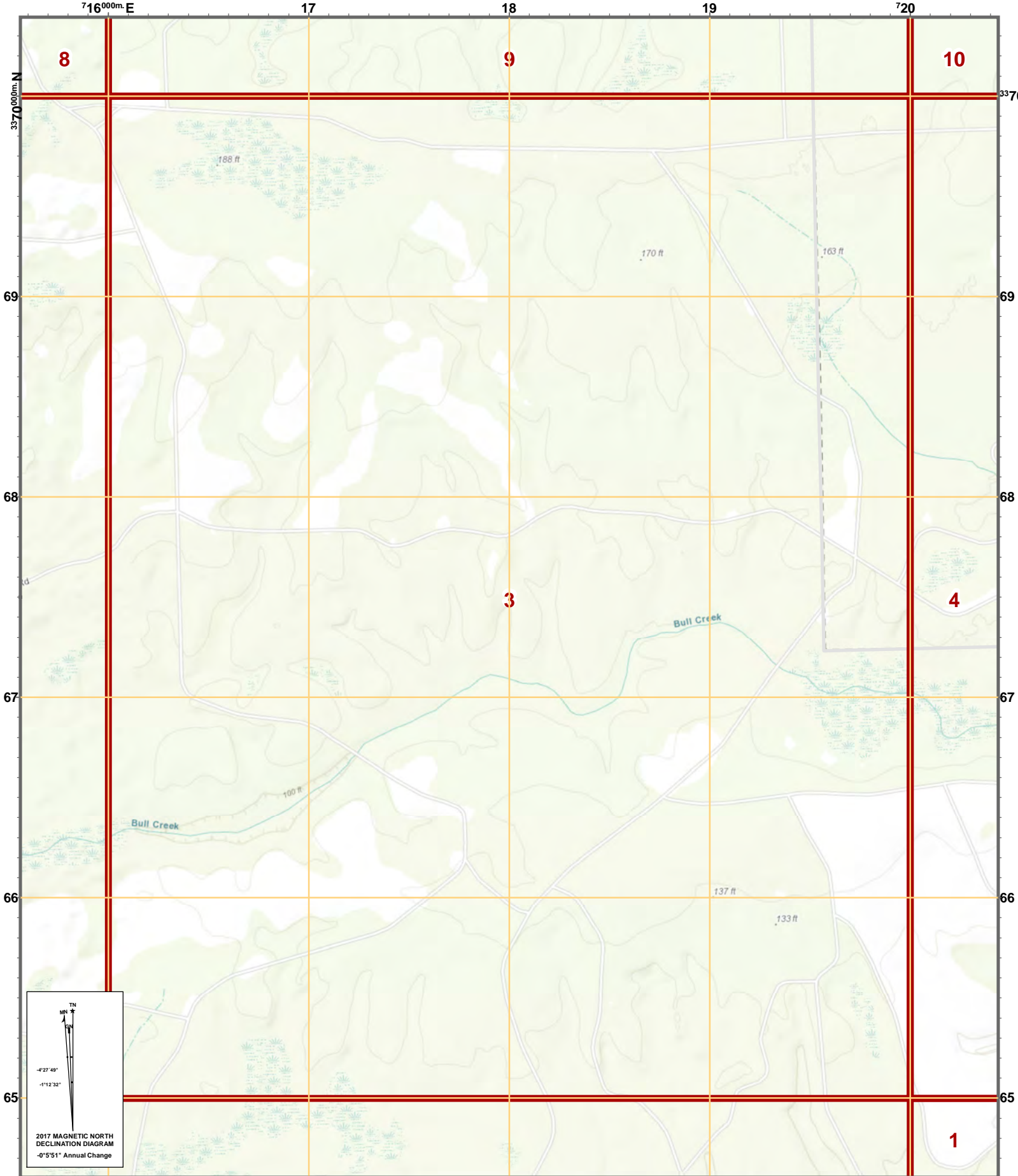
Created By: GIS Section
Date: 9/7/2017
Time: 1:21:30 PM

Path: S:\Projects\USNG\2017_Mapbooks\GADSDEN\MapBook_PDFs\GADSDEN.mxd

US National Grid
100,000-m Square ID
GU
Grid Zone Designation
16R

USNG Page: 16R GU 2460
Local Page: 2
Scale: 1:24,000



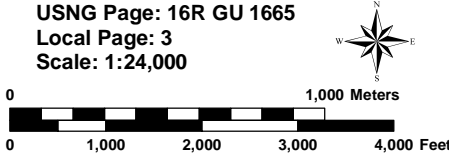


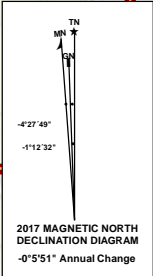
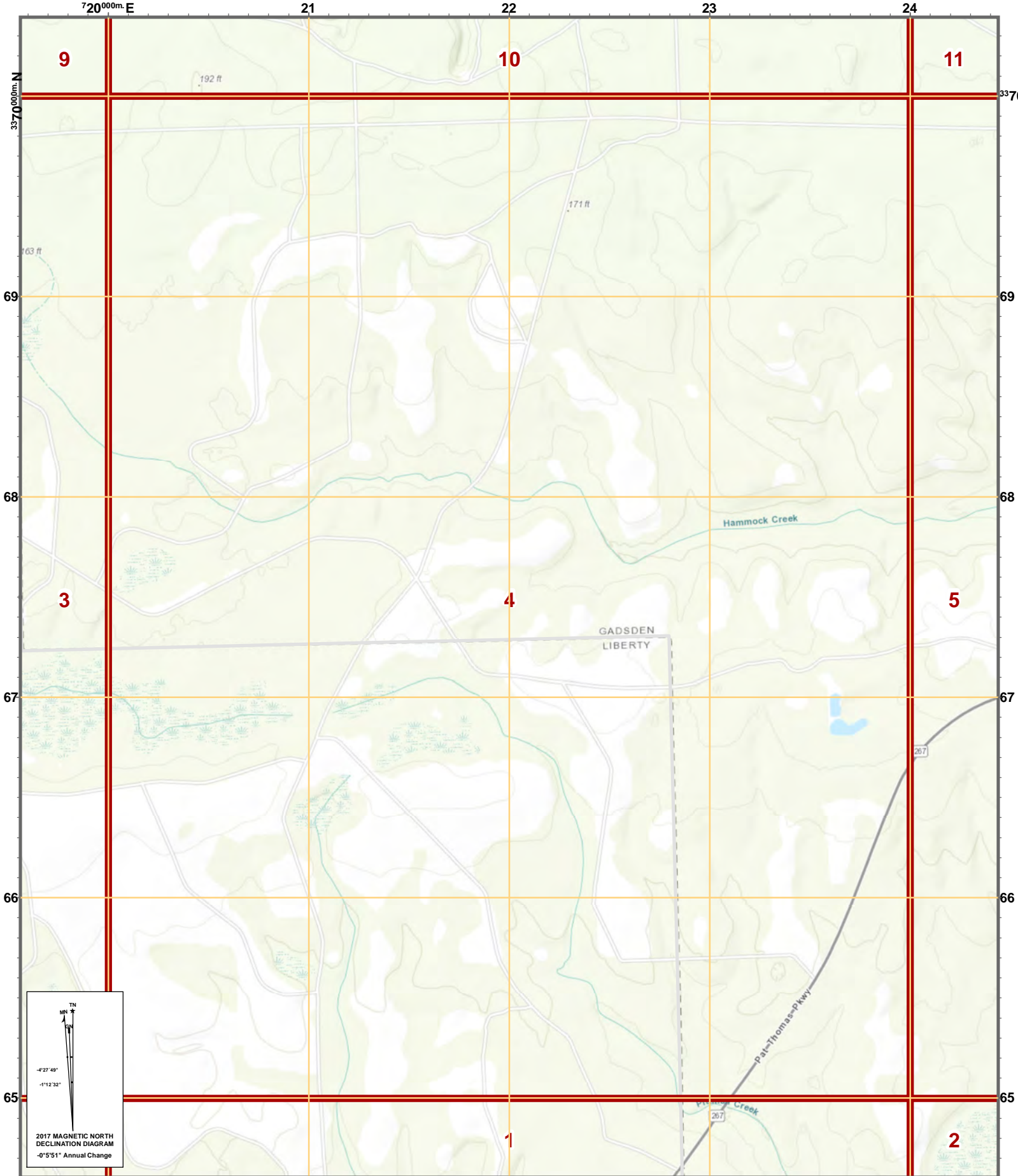
Disclaimer: Map is intended for reference only
No warranty for accuracy provided

Created By: GIS Section
Date: 9/7/2017
Time: 1:21:49 PM
Path: S:\Projects\USNG\2017_Mapbooks\GADSDEN\MapBook_PDFs\GADSDEN.mxd

US National Grid
100,000-m Square ID
GU
Grid Zone Designation
16R

USNG Page: 16R GU 1665
Local Page: 3
Scale: 1:24,000



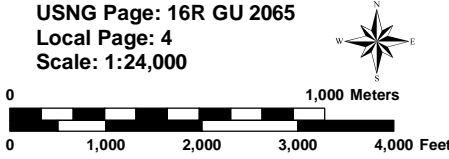


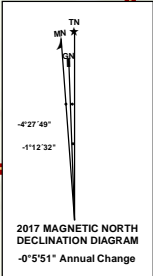
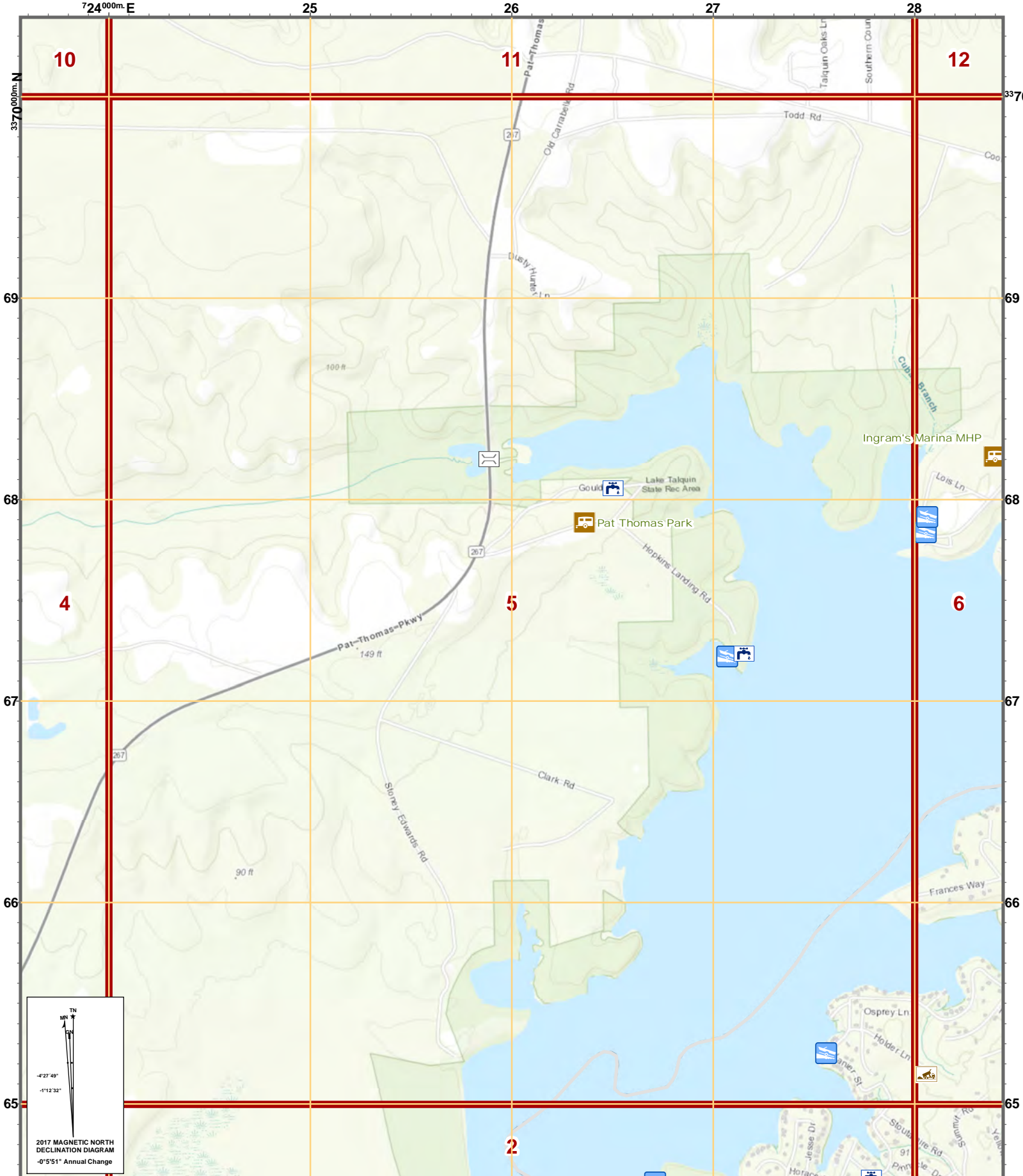
Disclaimer: Map is intended for reference only
No warranty for accuracy provided

Created By: GIS Section
Date: 9/7/2017
Time: 1:22:09 PM
Path: S:\Projects\USNG\2017_Mapbooks\GADSDEN\MapBook_PDFs\GADSDEN.mxd

US National Grid 100,000-m Square ID GU
Grid Zone Designation 16R

USNG Page: 16R GU 2065
Local Page: 4
Scale: 1:24,000



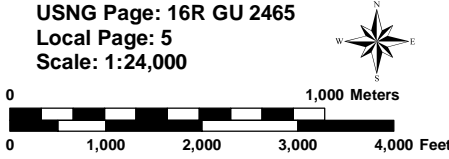


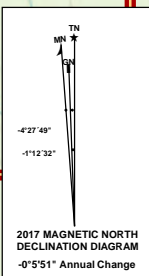
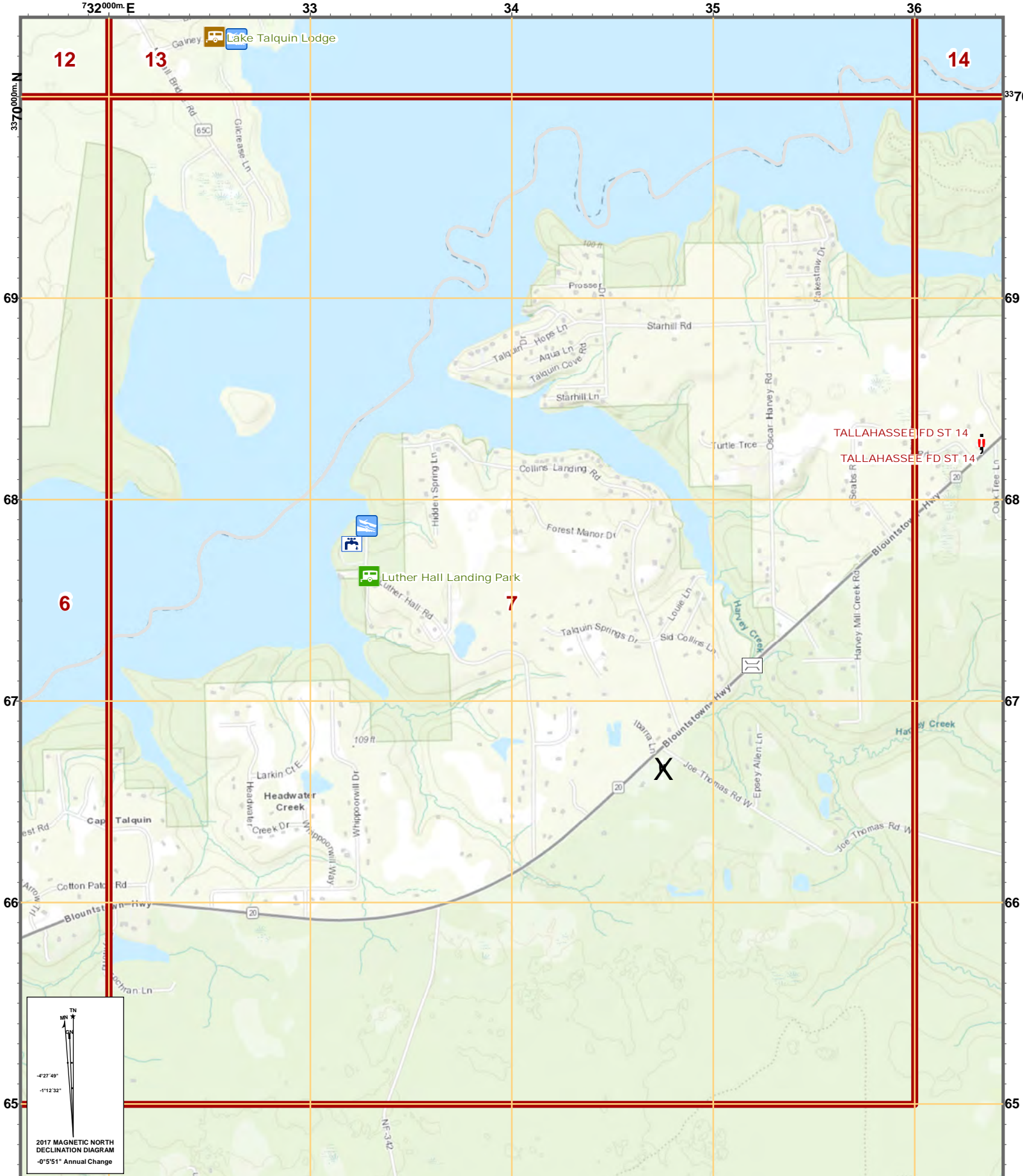
Disclaimer: Map is intended for reference only
No warranty for accuracy provided

Created By: GIS Section
Date: 9/7/2017
Time: 1:22:29 PM
Path: S:\Projects\USNG\2017_Mapbooks\GADSDEN\MapBook_PDFs\GADSDEN.mxd

US National Grid
100,000-m Square ID
GU
Grid Zone Designation
16R

USNG Page: 16R GU 2465
Local Page: 5
Scale: 1:24,000



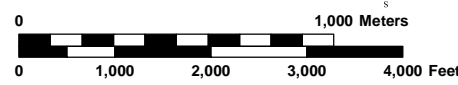


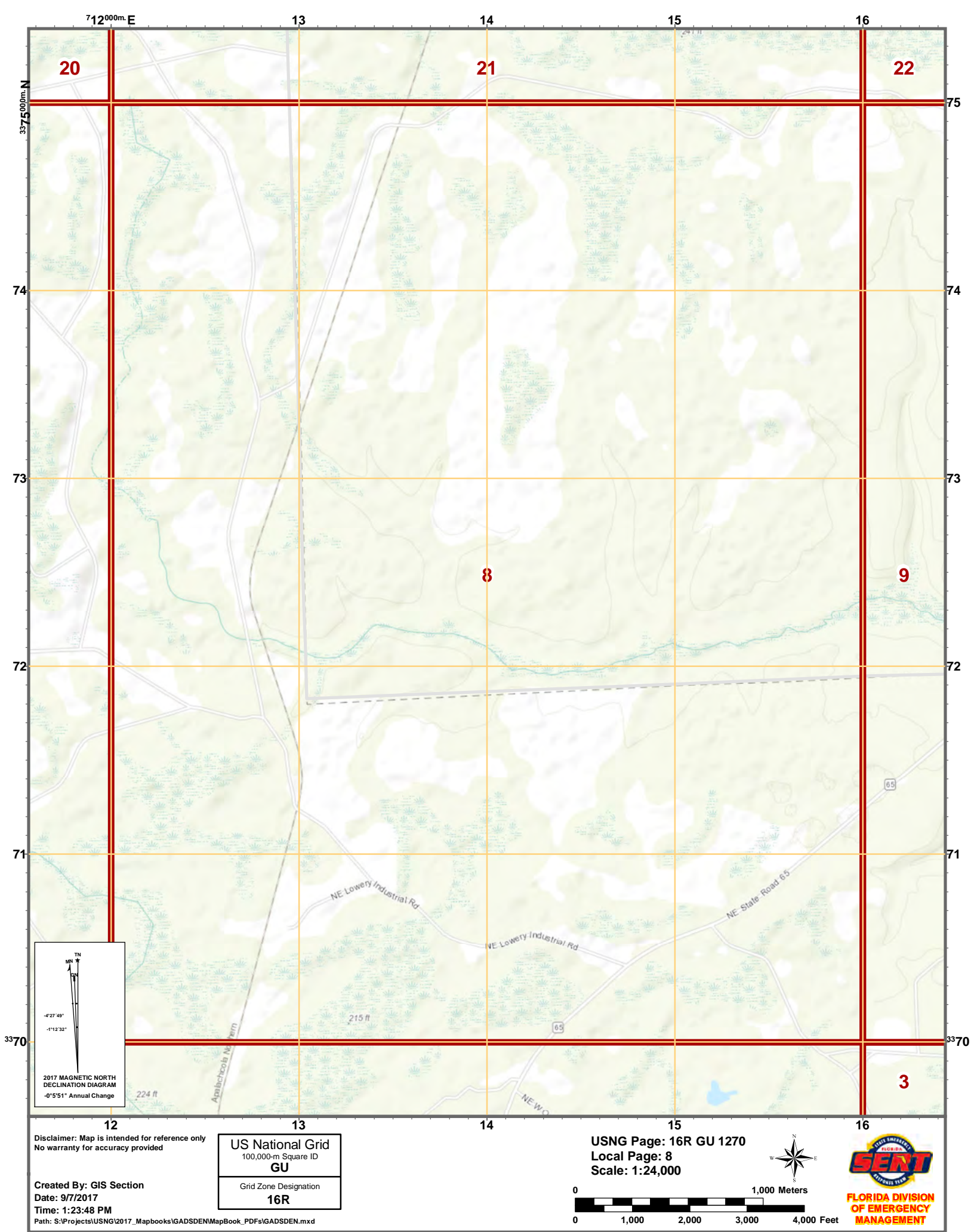
Disclaimer: Map is intended for reference only
No warranty for accuracy provided

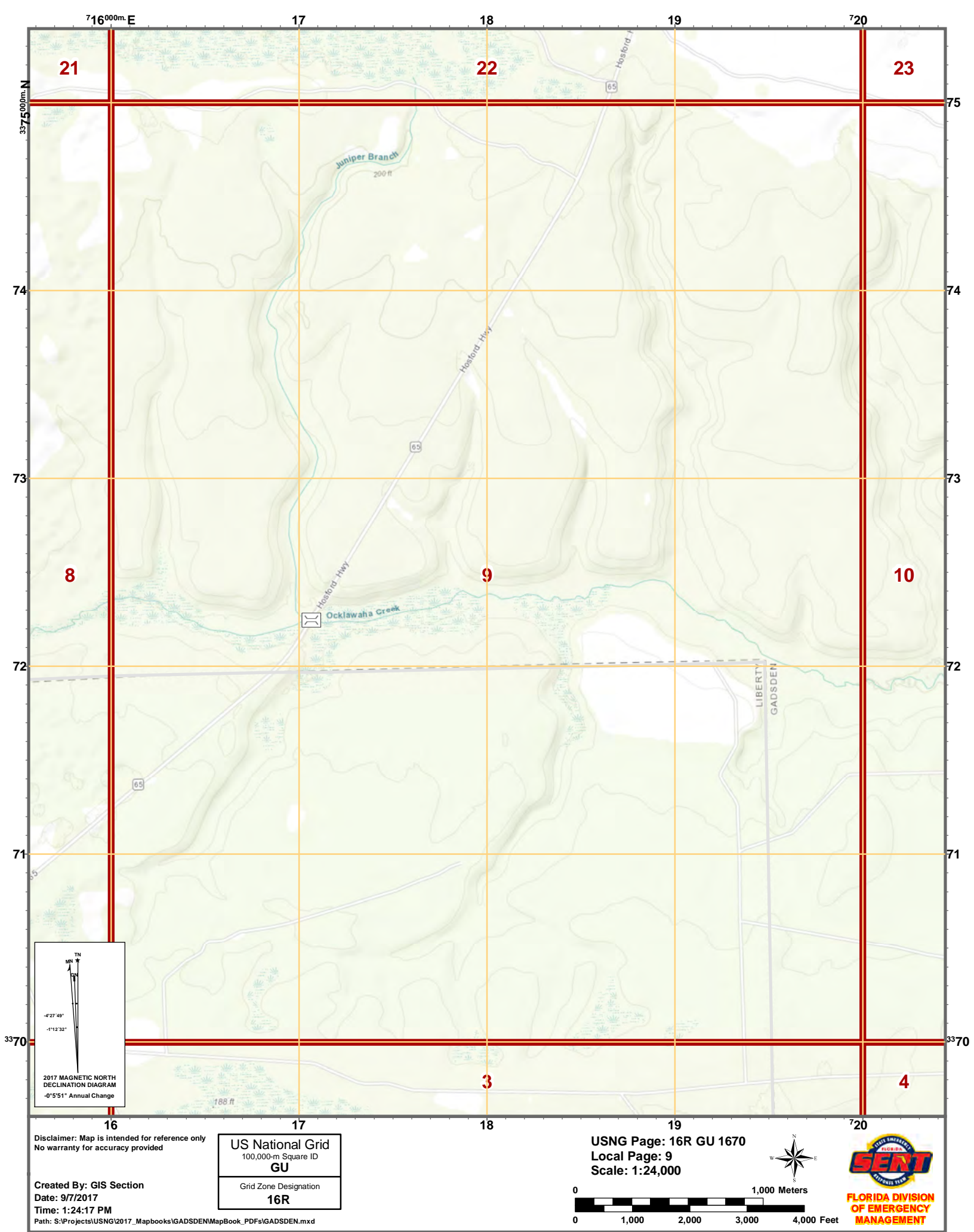
Created By: GIS Section
Date: 9/7/2017
Time: 1:23:28 PM
Path: S:\Projects\USNG\2017_Mapbooks\GADSDEN\MapBook_PDFs\GADSDEN.mxd

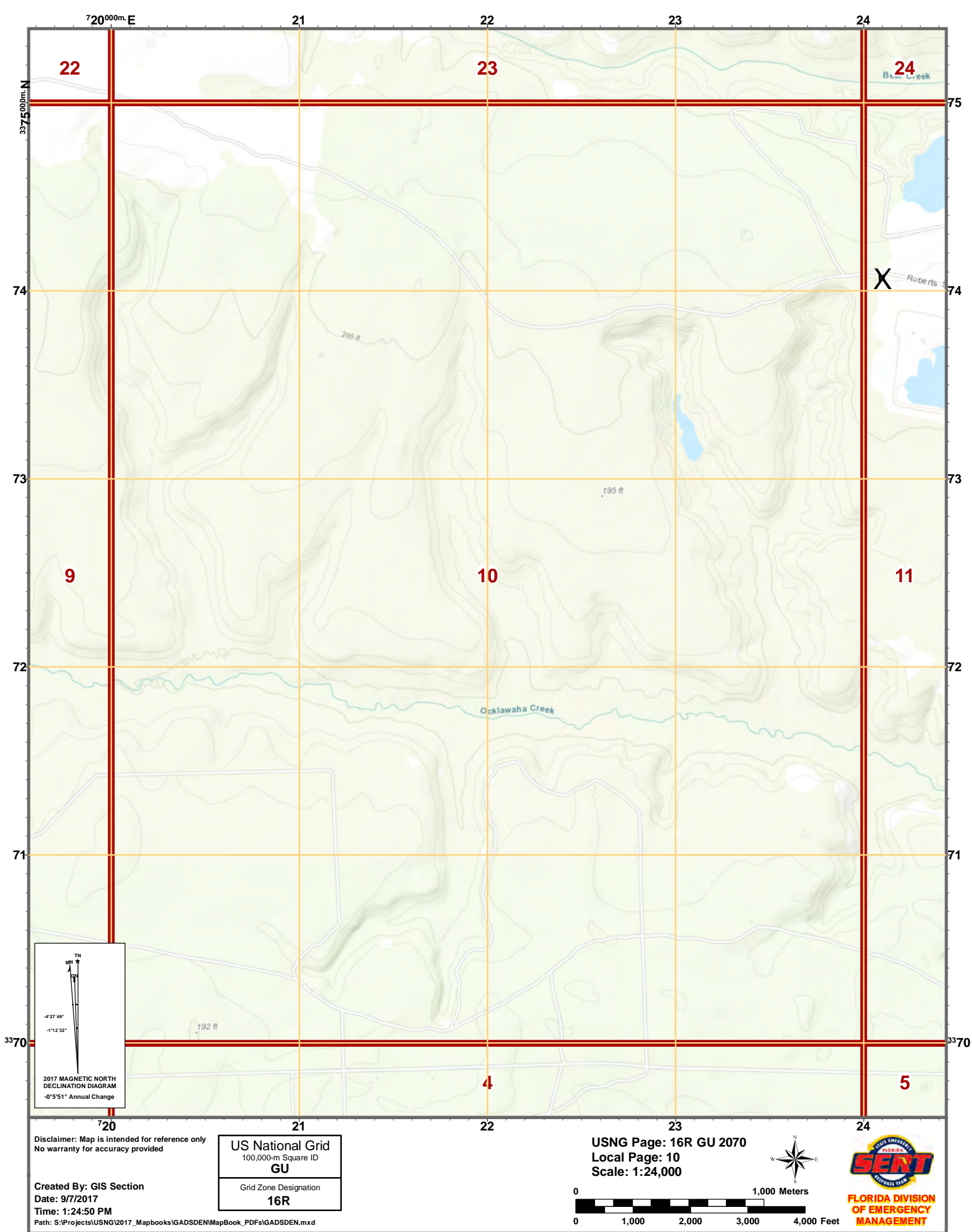
US National Grid
100,000-m Square ID
GU
Grid Zone Designation
16R

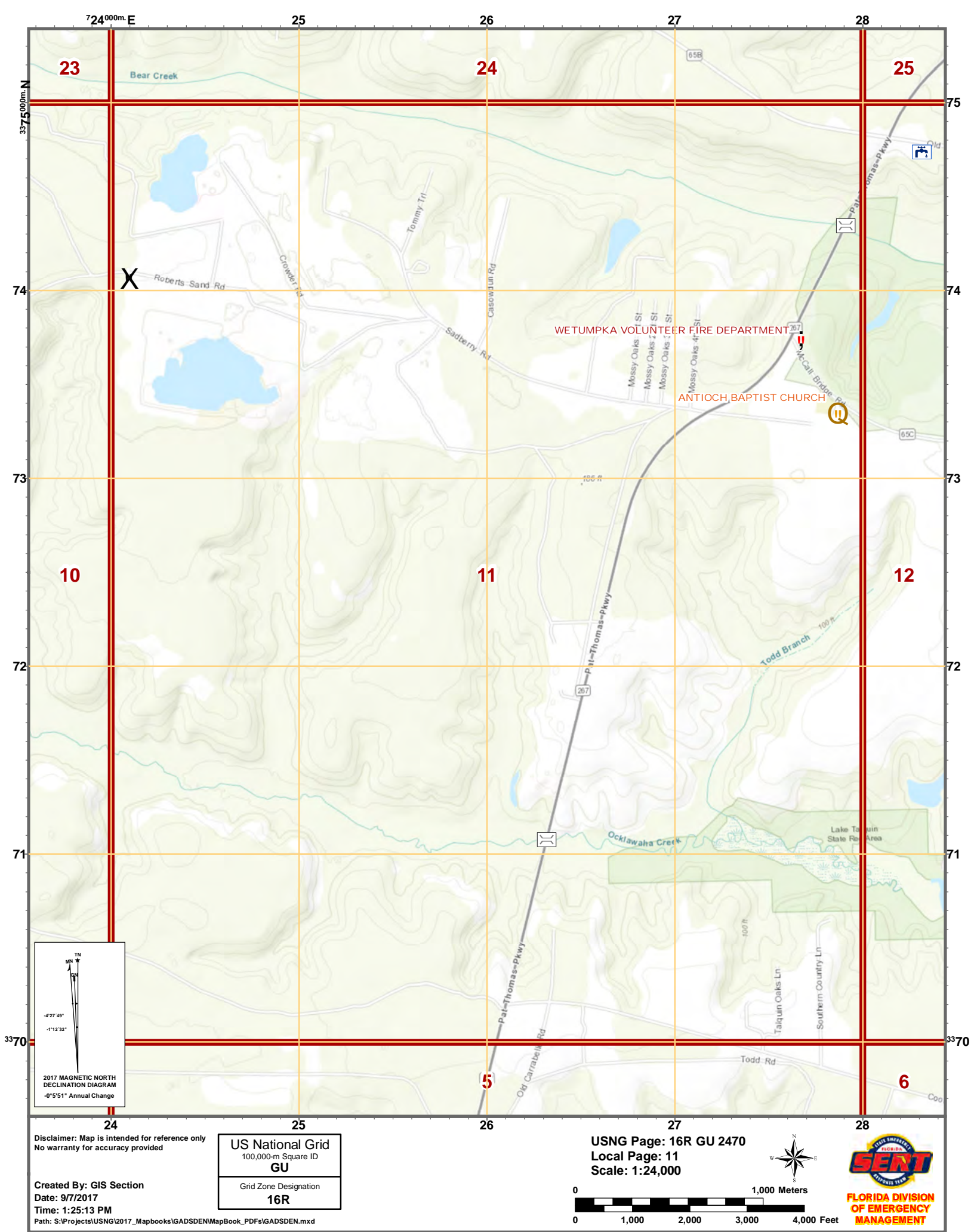
USNG Page: 16R GU 3265
Local Page: 7
Scale: 1:24,000

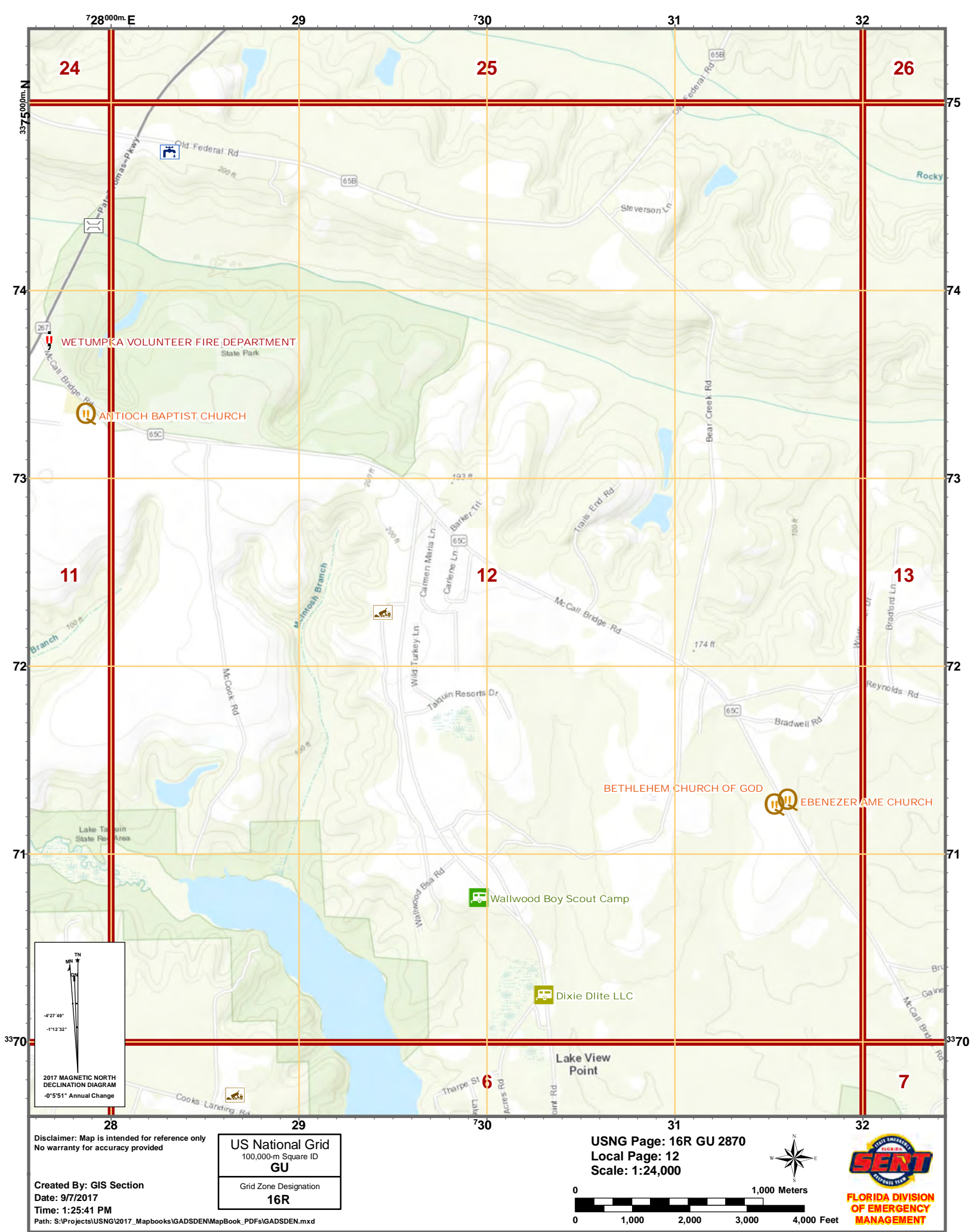












24

25

26

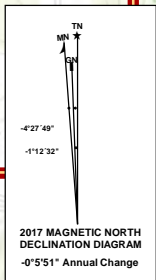
11

12

13

6

7



Disclaimer: Map is intended for reference only
No warranty for accuracy provided

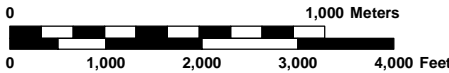
Created By: GIS Section
Date: 9/7/2017
Time: 1:25:41 PM

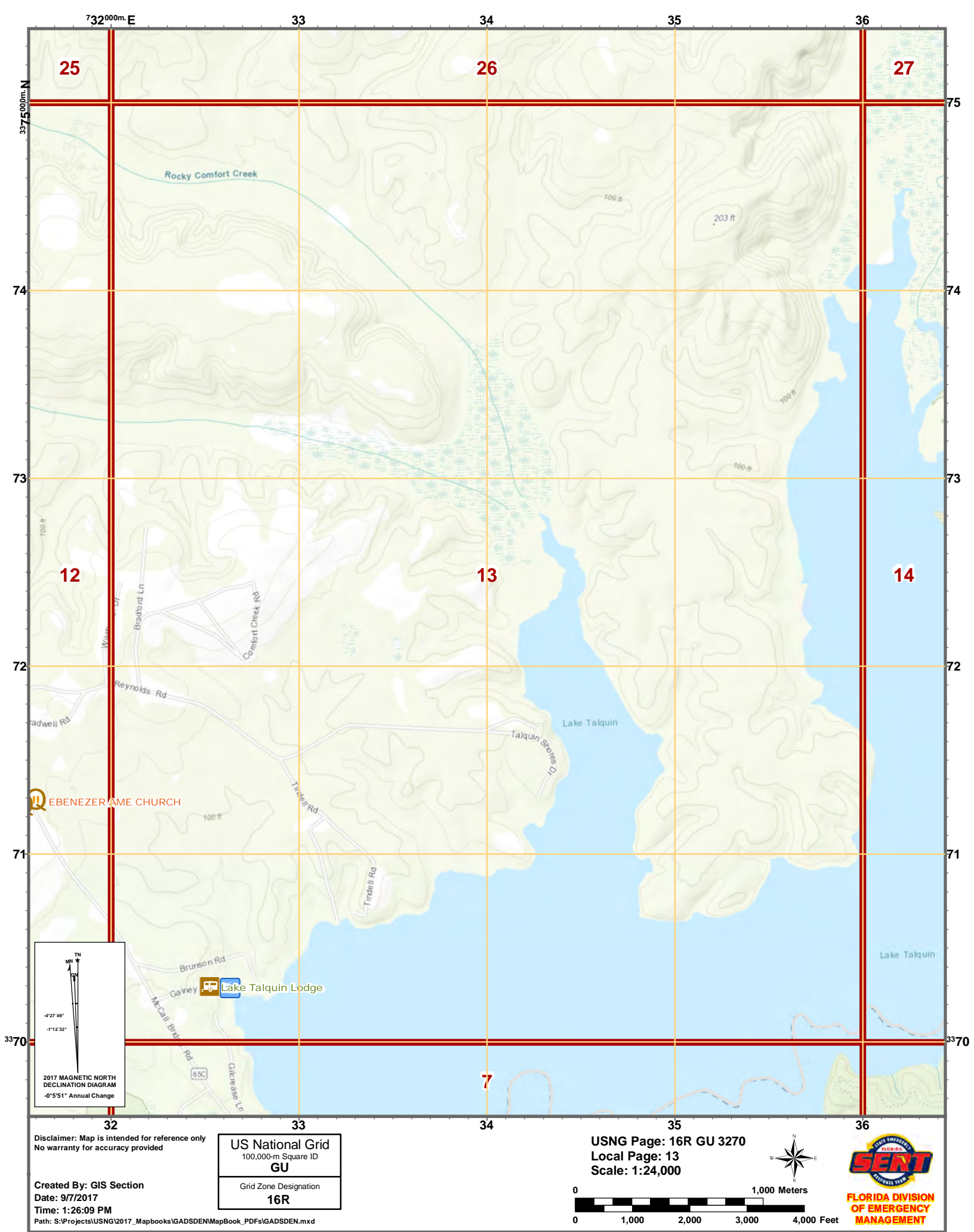
Path: S:\Projects\USNG\2017_Mapbooks\GADSDEN\MapBook_PDFs\GADSDEN.mxd

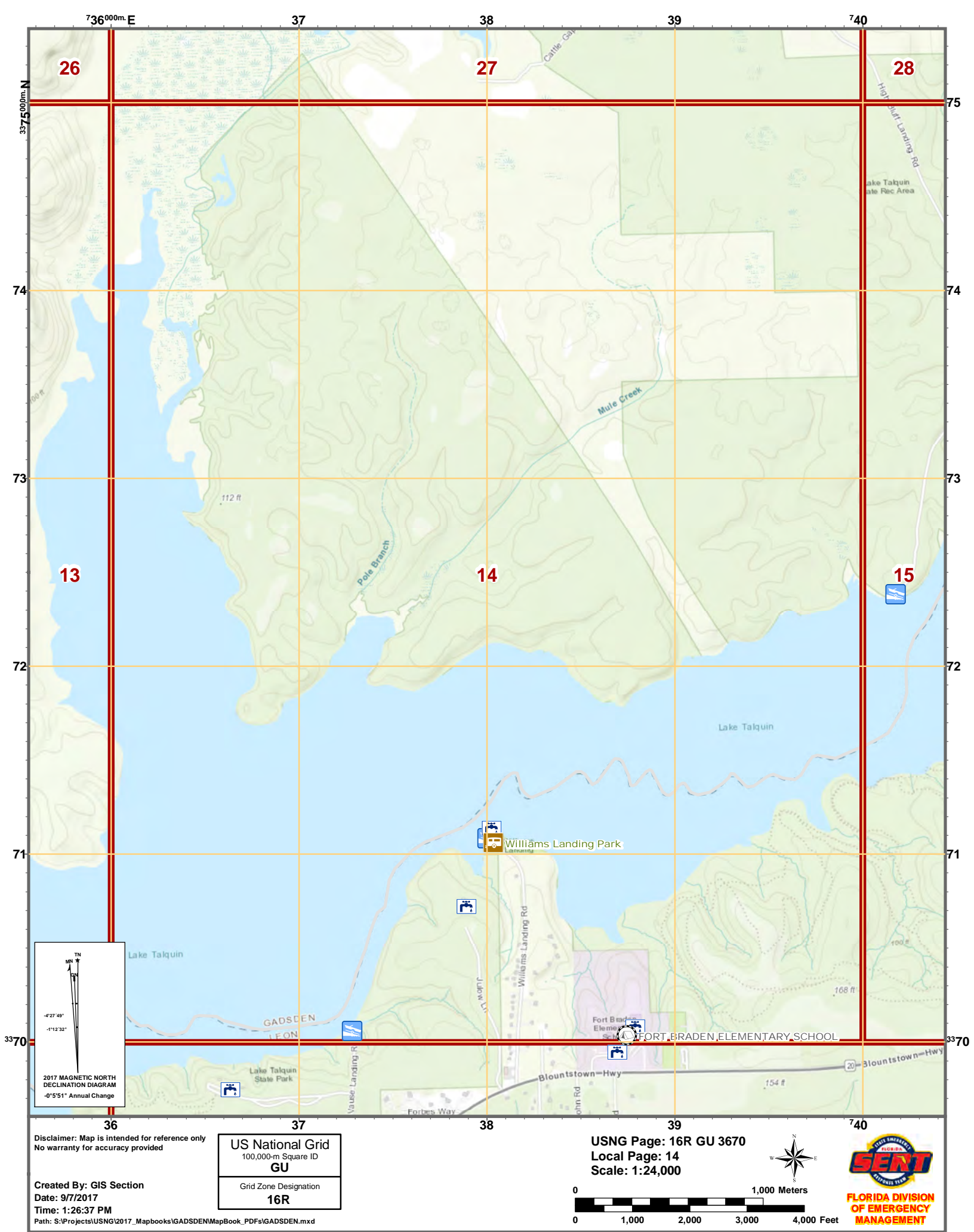
US National Grid
100,000-m Square ID
GU

Grid Zone Designation
16R

USNG Page: 16R GU 2870
Local Page: 12
Scale: 1:24,000







Disclaimer: Map is intended for reference only
No warranty for accuracy provided

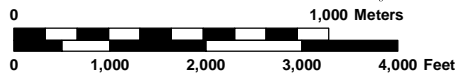
Created By: GIS Section
Date: 9/7/2017
Time: 1:26:37 PM

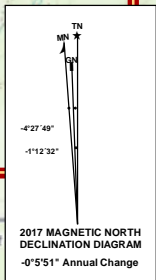
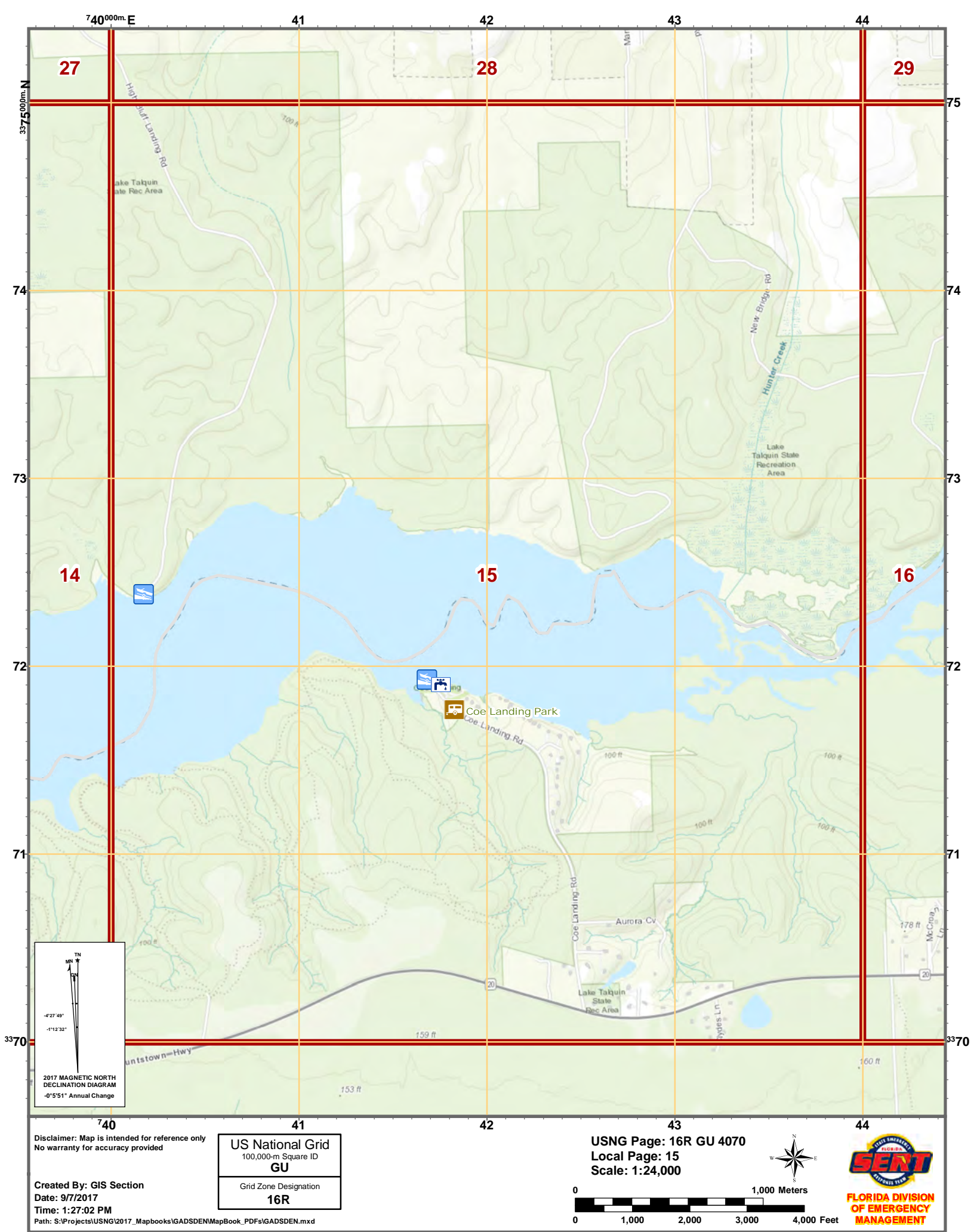
Path: S:\Projects\USNG\2017_Mapbooks\GADSDEN\MapBook_PDFs\GADSDEN.mxd

US National Grid
100,000-m Square ID
GU

Grid Zone Designation
16R

USNG Page: 16R GU 3670
Local Page: 14
Scale: 1:24,000





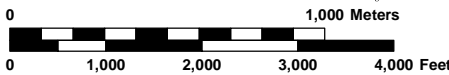
Disclaimer: Map is intended for reference only
No warranty for accuracy provided

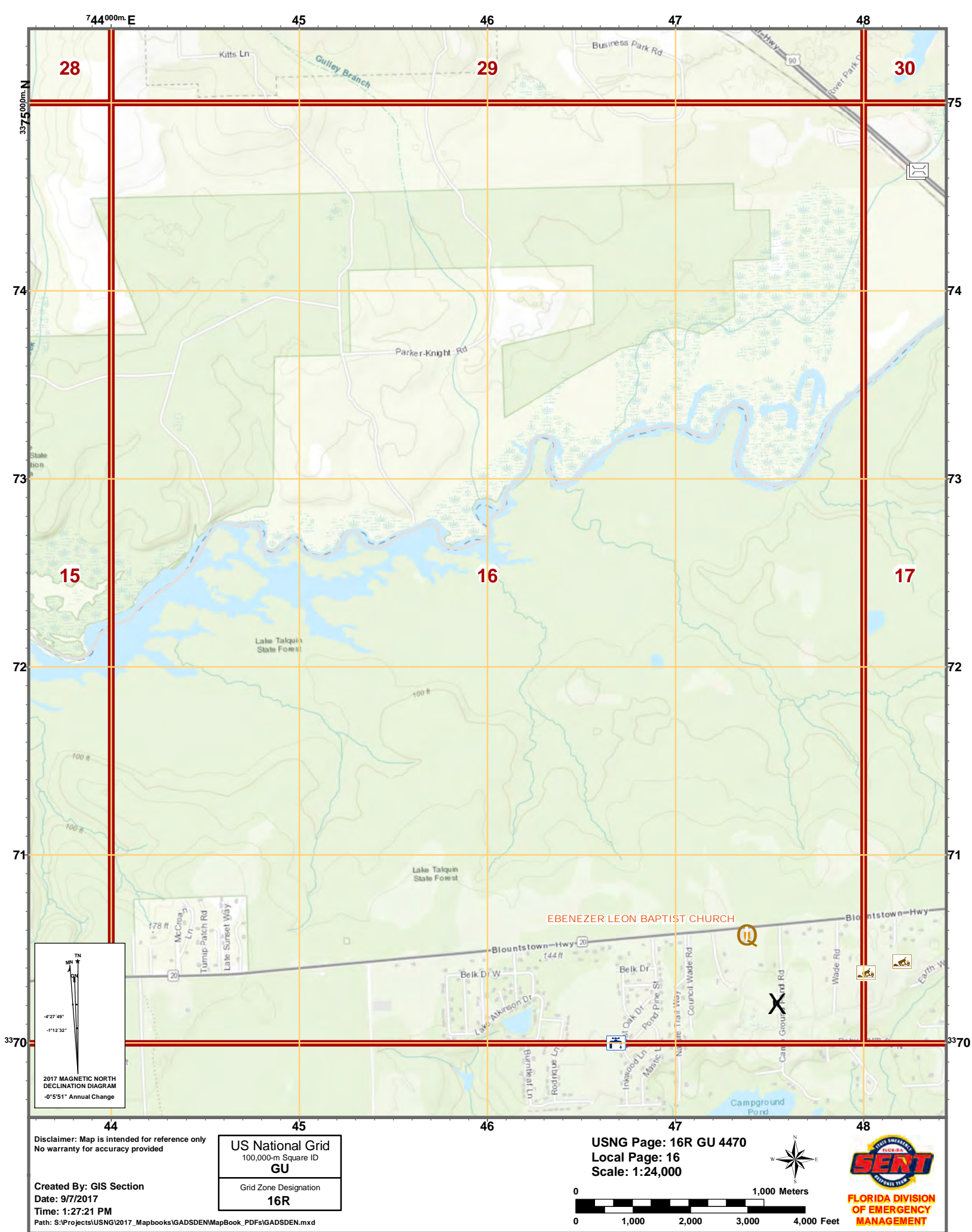
Created By: GIS Section
Date: 9/7/2017
Time: 1:27:02 PM

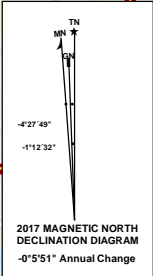
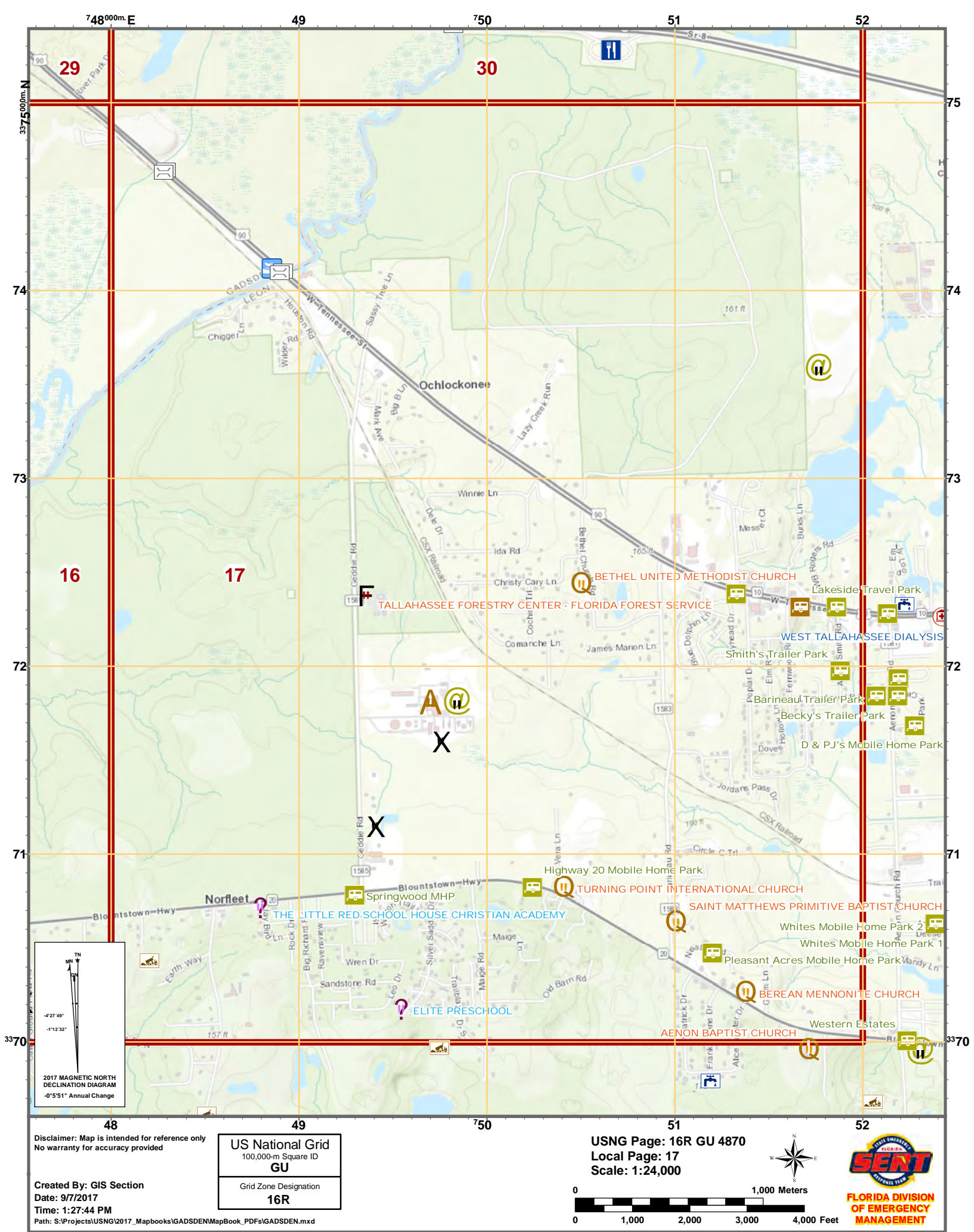
Path: S:\Projects\USNG\2017_Mapbooks\GADSDEN\MapBook_PDFs\GADSDEN.mxd

US National Grid
100,000-m Square ID
GU
Grid Zone Designation
16R

USNG Page: 16R GU 4070
Local Page: 15
Scale: 1:24,000








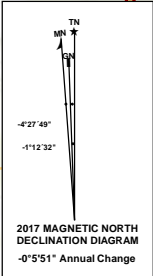
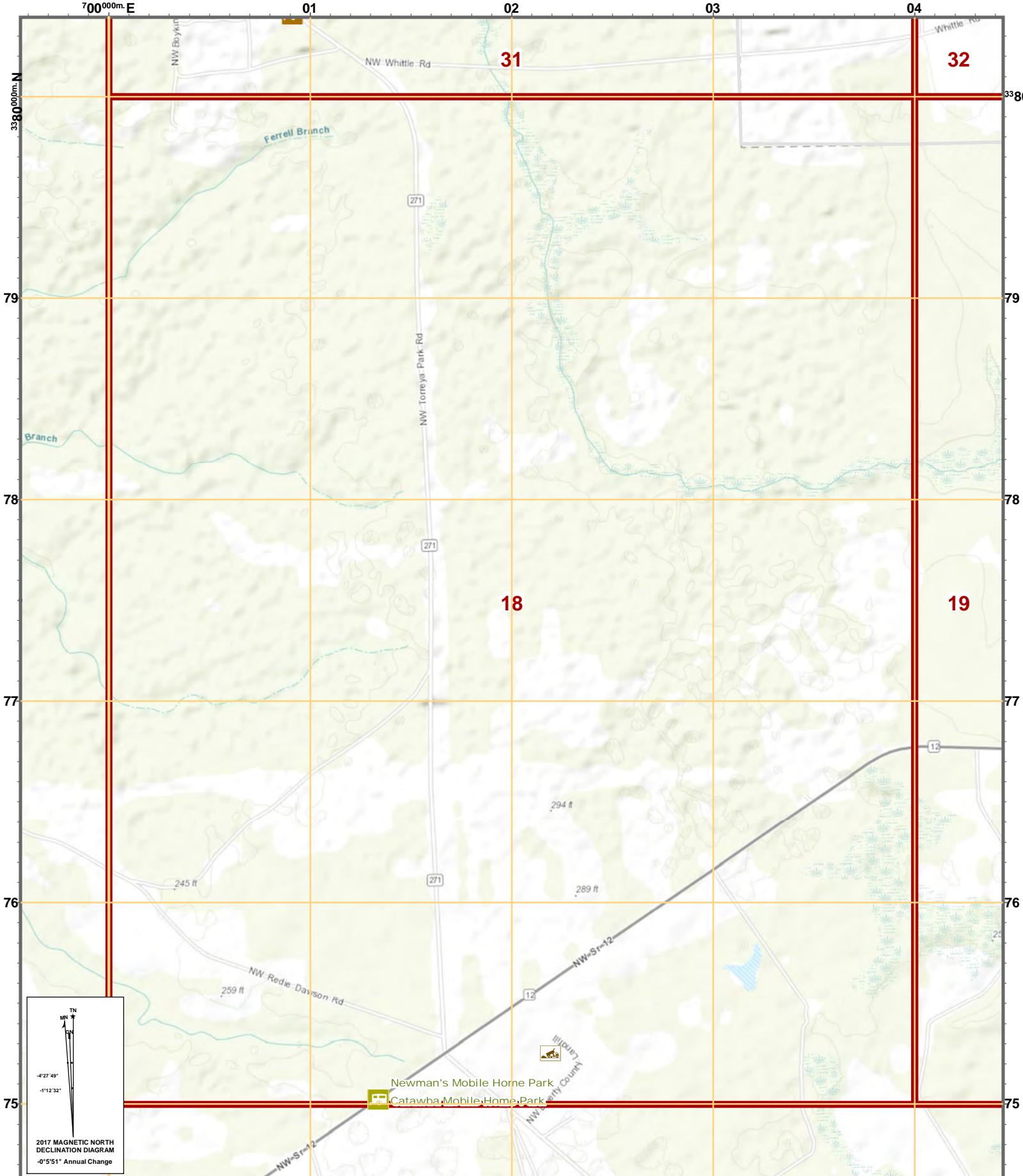
Disclaimer: Map is intended for reference only
No warranty for accuracy provided

Created By: GIS Section
Date: 9/7/2017
Time: 1:27:44 PM
Path: S:\Projects\USNG\2017_Mapbooks\GADSDEN\MapBook_PDFs\GADSDEN.mxd

US National Grid
100,000-m Square ID
GU
Grid Zone Designation
16R

USNG Page: 16R GU 4870
Local Page: 17
Scale: 1:24,000





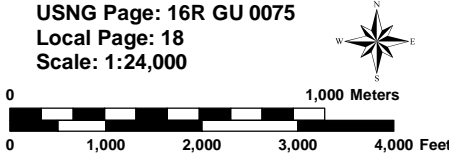
Disclaimer: Map is intended for reference only
No warranty for accuracy provided

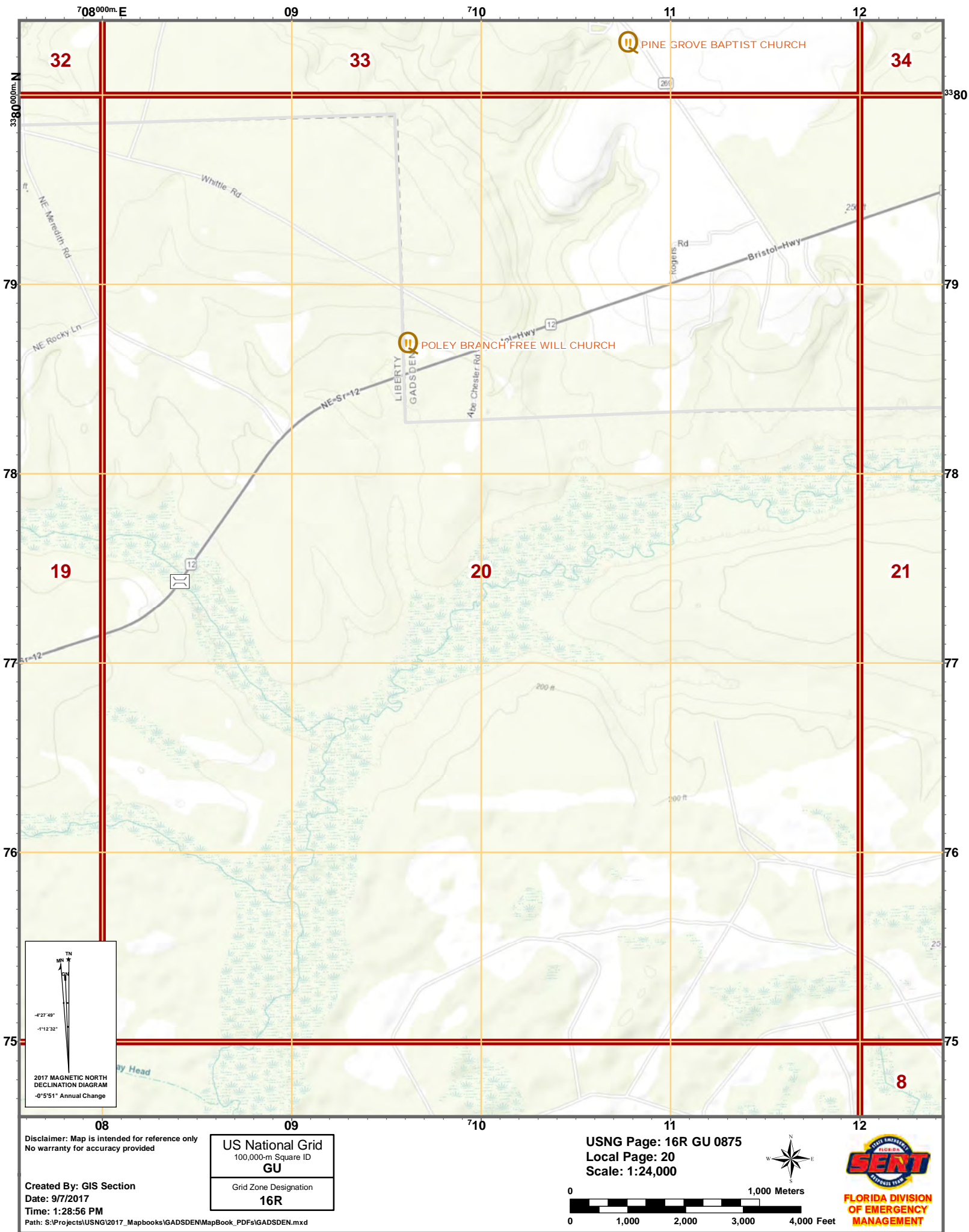
Created By: GIS Section
Date: 9/7/2017
Time: 1:28:04 PM

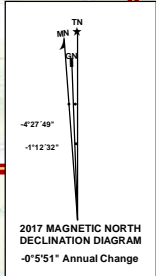
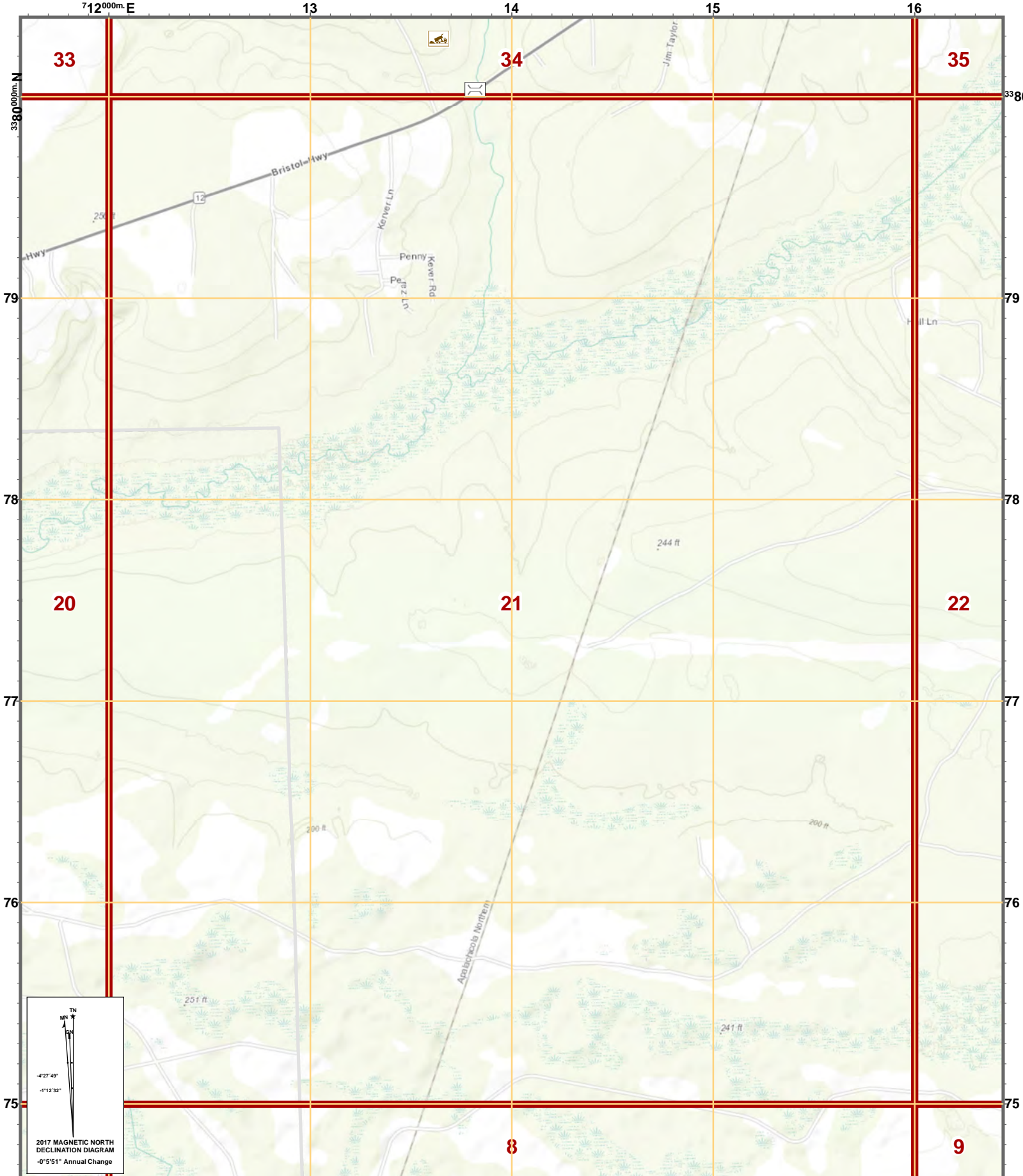
Path: S:\Projects\USNG\2017_Mapbooks\GADSDEN\MapBook_PDFs\GADSDEN.mxd

US National Grid
100,000-m Square ID
GU
Grid Zone Designation
16R

USNG Page: 16R GU 0075
Local Page: 18
Scale: 1:24,000





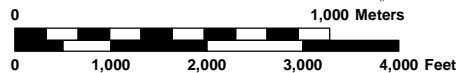


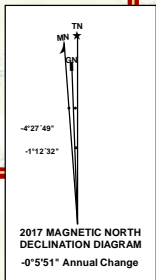
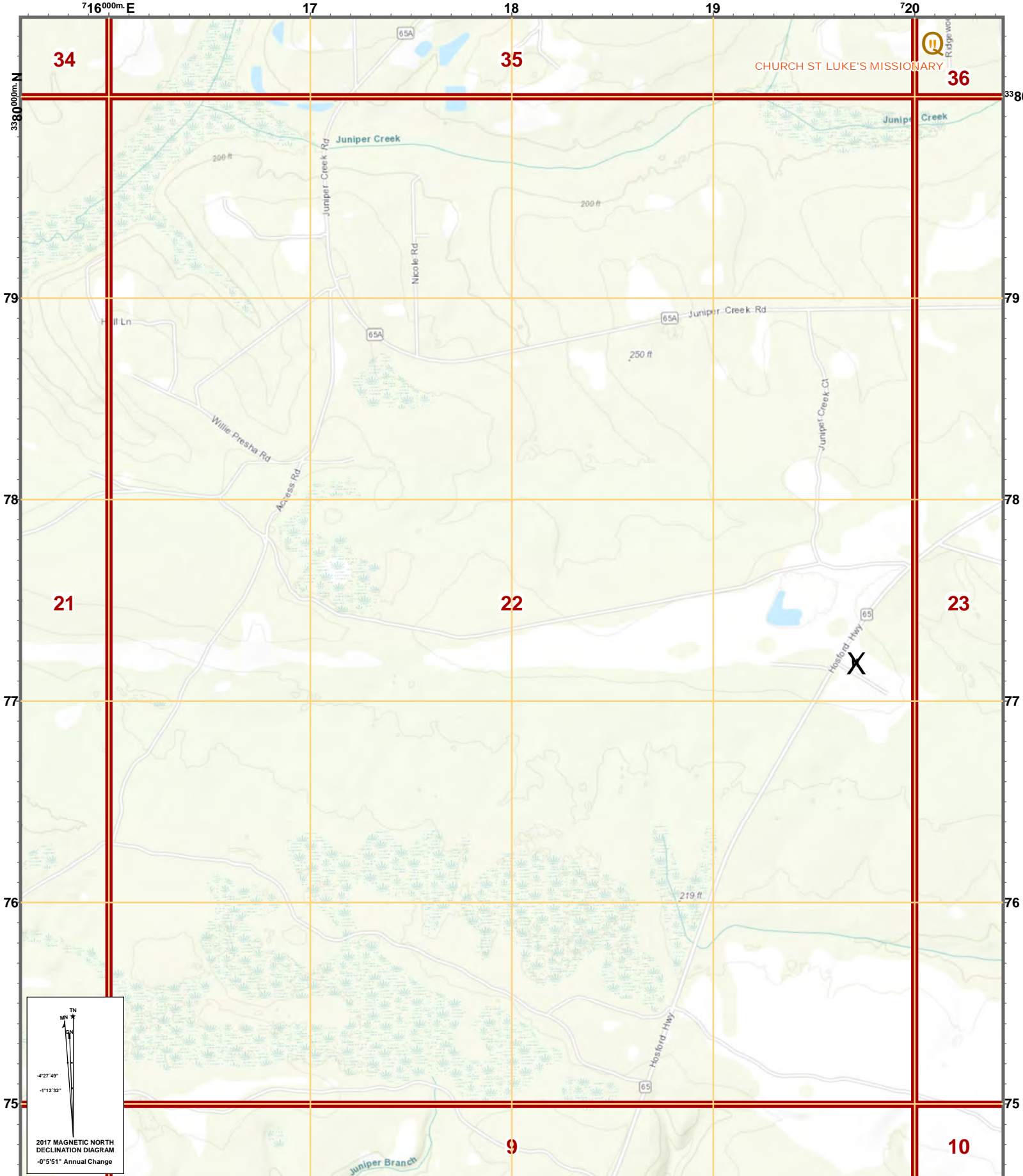
Disclaimer: Map is intended for reference only
No warranty for accuracy provided

Created By: GIS Section
Date: 9/7/2017
Time: 1:29:17 PM
Path: S:\Projects\USNG\2017_Mapbooks\GADSDENMapBook_PDFs\GADSDEN.mxd

US National Grid 100,000-m Square ID GU
Grid Zone Designation 16R

USNG Page: 16R GU 1275
Local Page: 21
Scale: 1:24,000





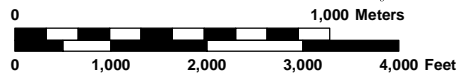
Disclaimer: Map is intended for reference only
No warranty for accuracy provided

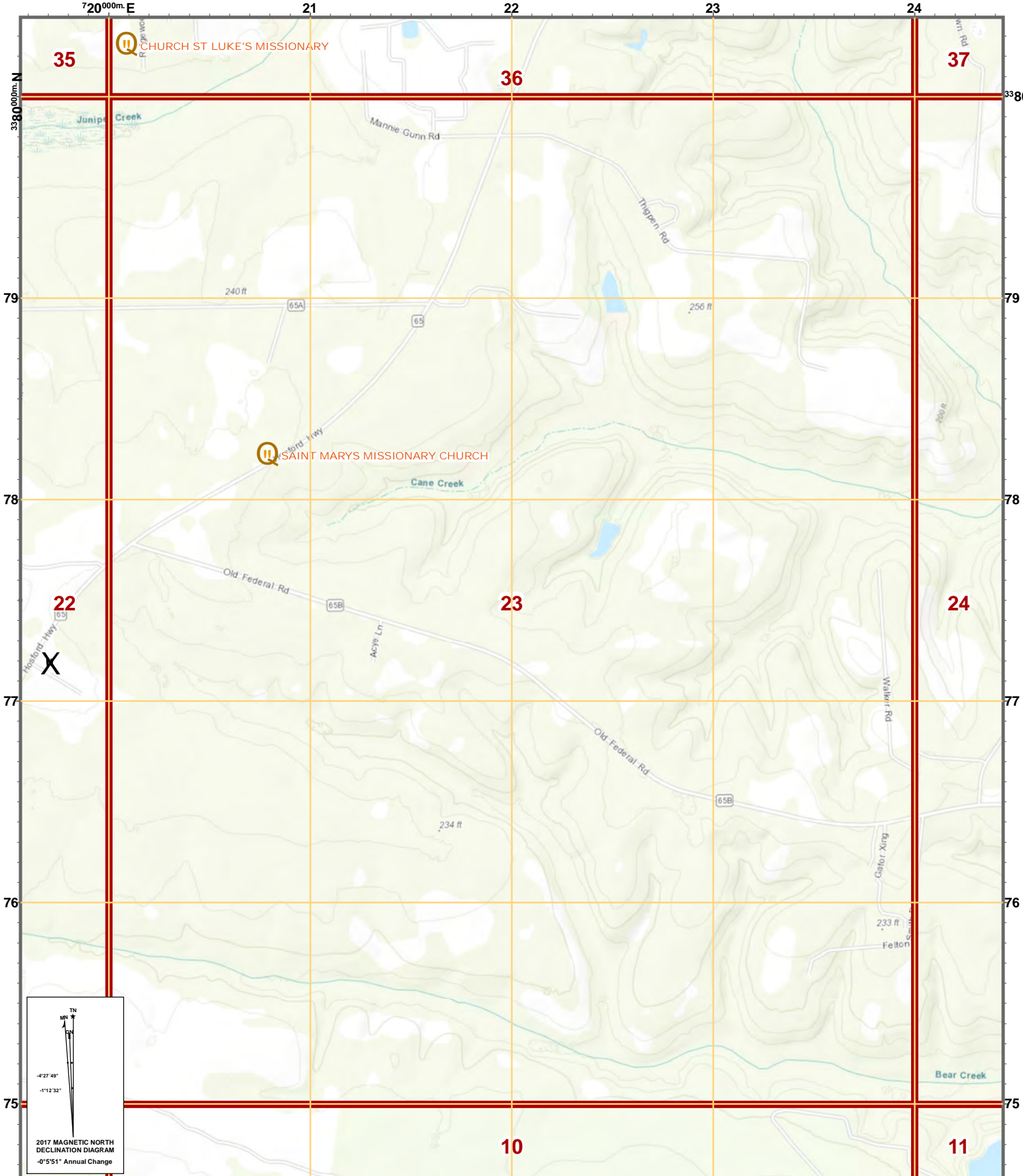
Created By: GIS Section
Date: 9/7/2017
Time: 1:29:43 PM

Path: S:\Projects\USNG\2017_Mapbooks\GADSDEN\MapBook_PDFs\GADSDEN.mxd

US National Grid
100,000-m Square ID
GU
Grid Zone Designation
16R

USNG Page: 16R GU 1675
Local Page: 22
Scale: 1:24,000





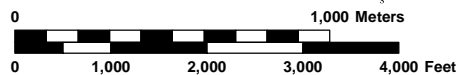
Disclaimer: Map is intended for reference only
No warranty for accuracy provided

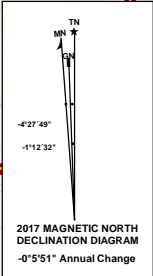
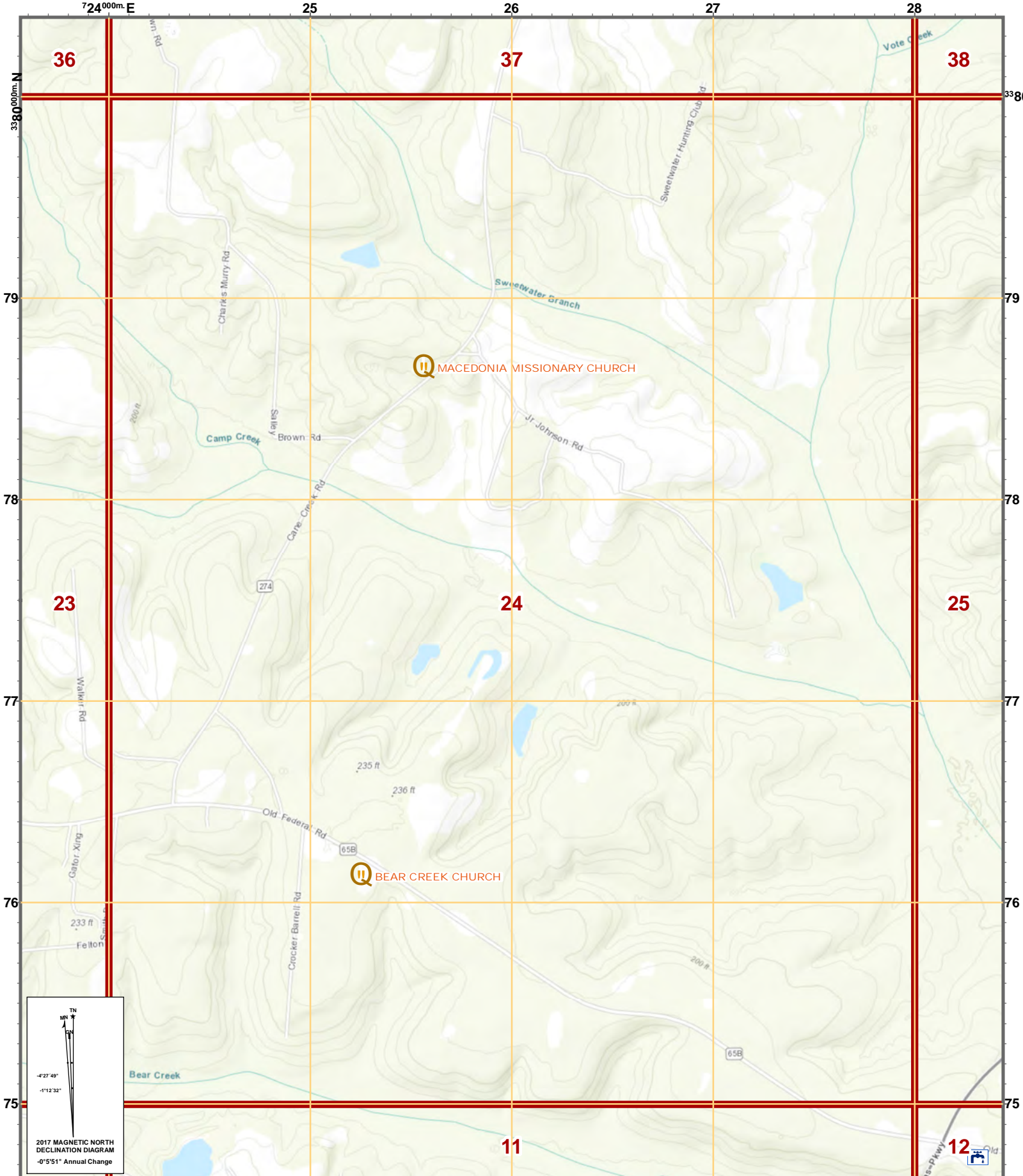
Created By: GIS Section
Date: 9/7/2017
Time: 1:29:57 PM

Path: S:\Projects\USNG\2017_Mapbooks\GADSDENMapBook_PDFs\GADSDEN.mxd

US National Grid 100,000-m Square ID GU
Grid Zone Designation 16R

USNG Page: 16R GU 2075
Local Page: 23
Scale: 1:24,000



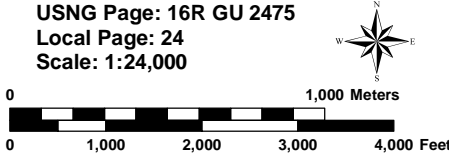


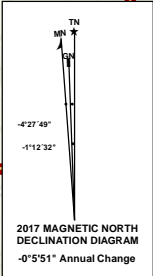
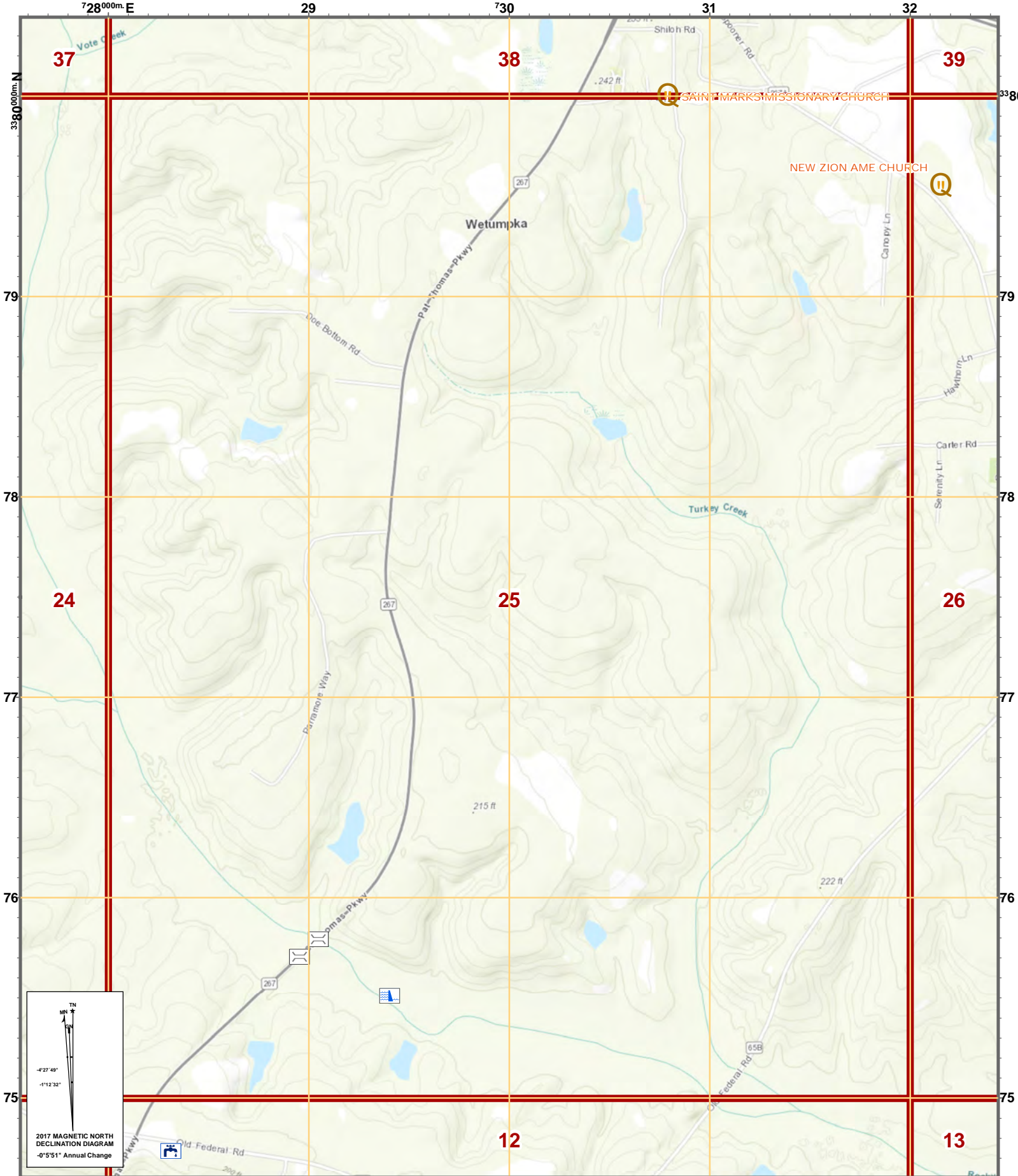
Disclaimer: Map is intended for reference only
No warranty for accuracy provided

Created By: GIS Section
Date: 9/7/2017
Time: 1:30:16 PM
Path: S:\Projects\USNG\2017_Mapbooks\GADSDENMapBook_PDFs\GADSDEN.mxd

US National Grid 100,000-m Square ID GU
Grid Zone Designation 16R

USNG Page: 16R GU 2475
Local Page: 24
Scale: 1:24,000





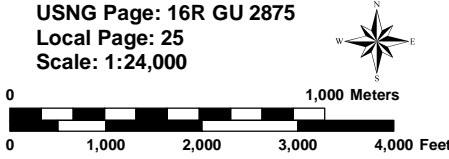
Disclaimer: Map is intended for reference only
No warranty for accuracy provided

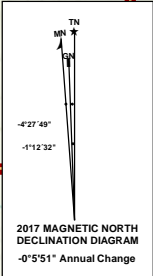
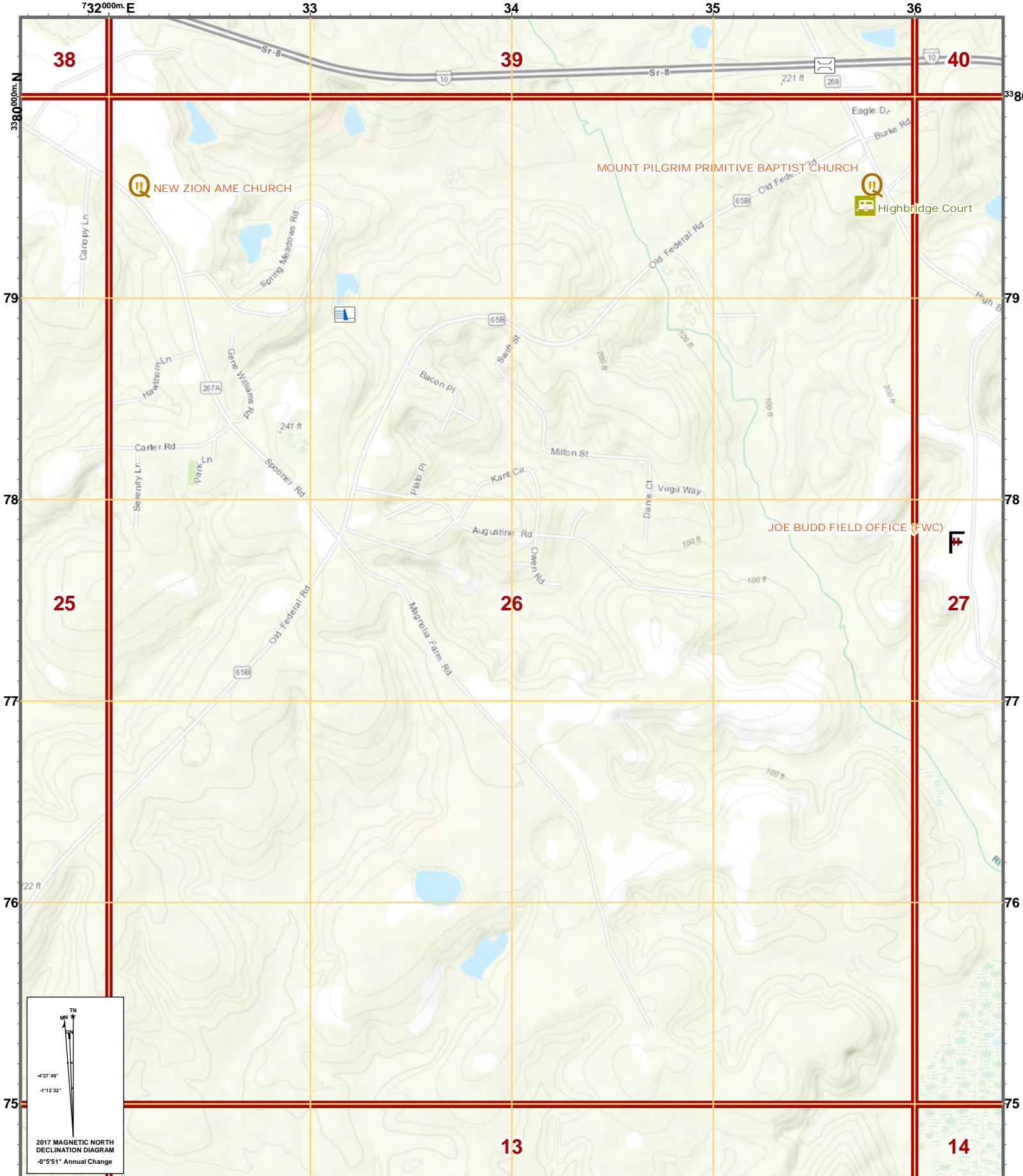
Created By: GIS Section
Date: 9/7/2017
Time: 1:30:38 PM

Path: S:\Projects\USNG\2017_Mapbooks\GADSDEN\MapBook_PDFs\GADSDEN.mxd

US National Grid 100,000-m Square ID GU
Grid Zone Designation 16R

USNG Page: 16R GU 2875
Local Page: 25
Scale: 1:24,000



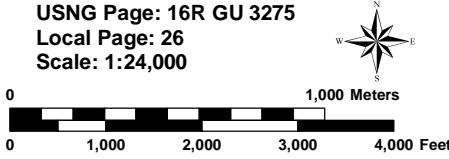


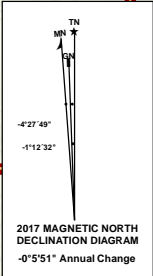
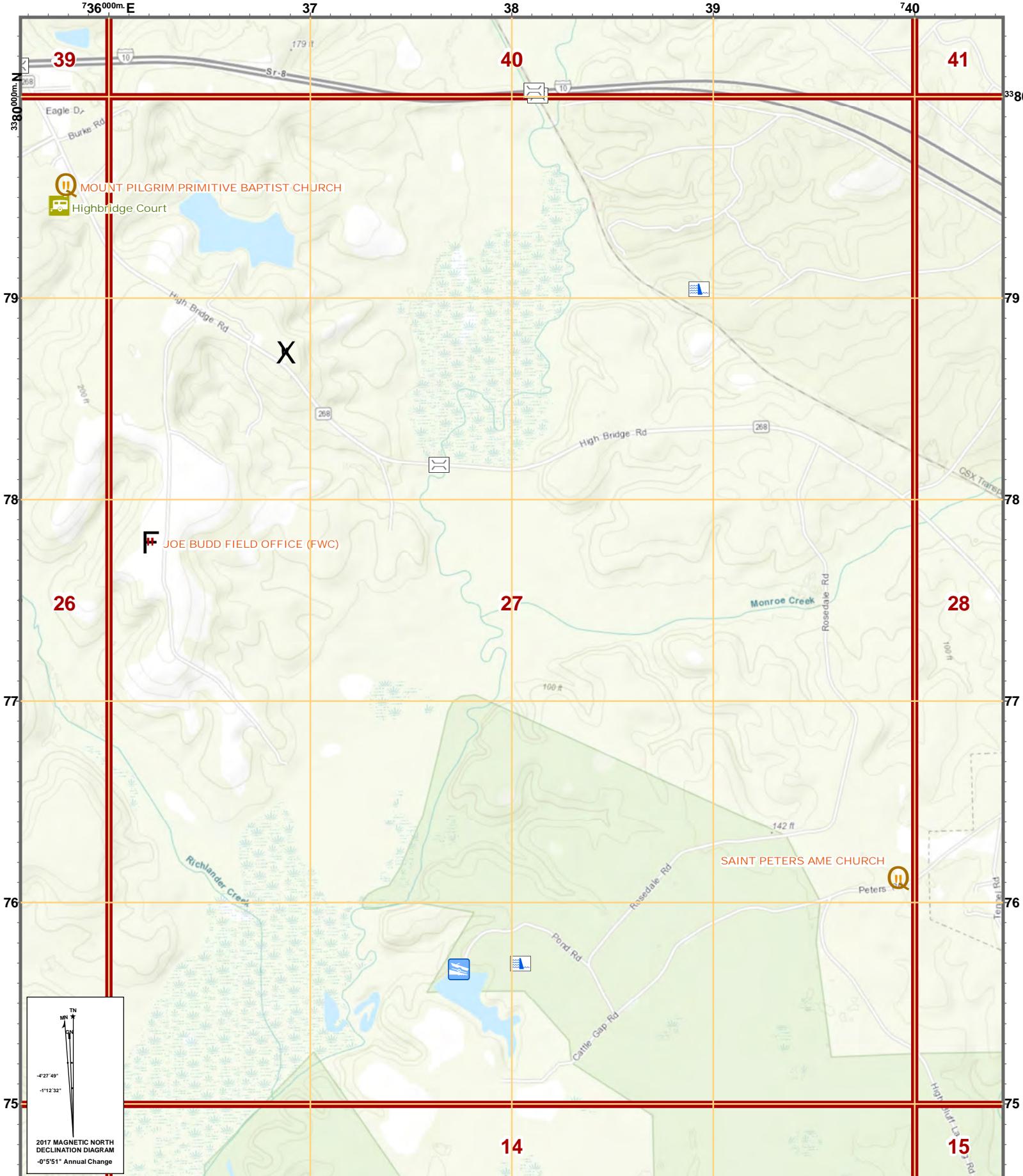
Disclaimer: Map is intended for reference only
No warranty for accuracy provided

Created By: GIS Section
Date: 9/7/2017
Time: 1:30:54 PM
Path: S:\Projects\USNG\2017_Mapbooks\GADSDEN\MapBook_PDFs\GADSDEN.mxd

US National Grid 100,000-m Square ID GU
Grid Zone Designation 16R

USNG Page: 16R GU 3275
Local Page: 26
Scale: 1:24,000



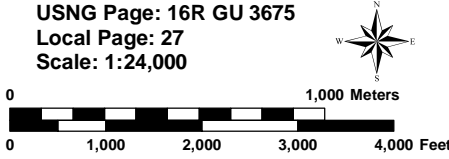


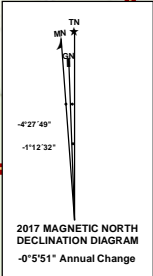
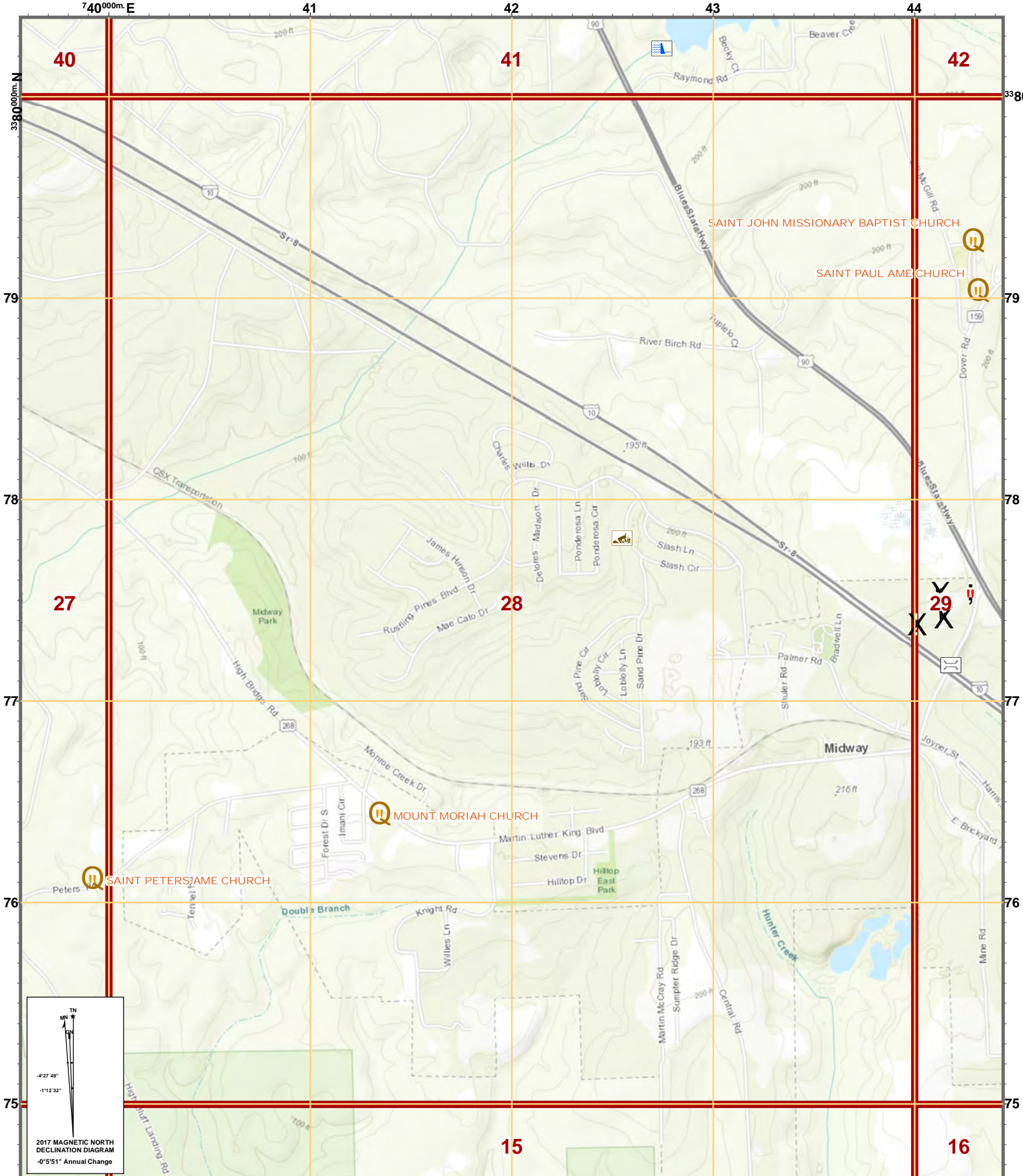
Disclaimer: Map is intended for reference only
No warranty for accuracy provided

Created By: GIS Section
Date: 9/7/2017
Time: 1:31:09 PM
Path: S:\Projects\USNG\2017_Mapbooks\GADSDEN\MapBook_PDFs\GADSDEN.mxd

US National Grid 100,000-m Square ID GU
Grid Zone Designation 16R

USNG Page: 16R GU 3675
Local Page: 27
Scale: 1:24,000





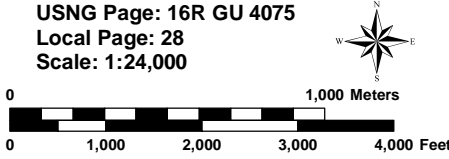
Disclaimer: Map is intended for reference only
No warranty for accuracy provided

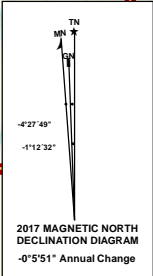
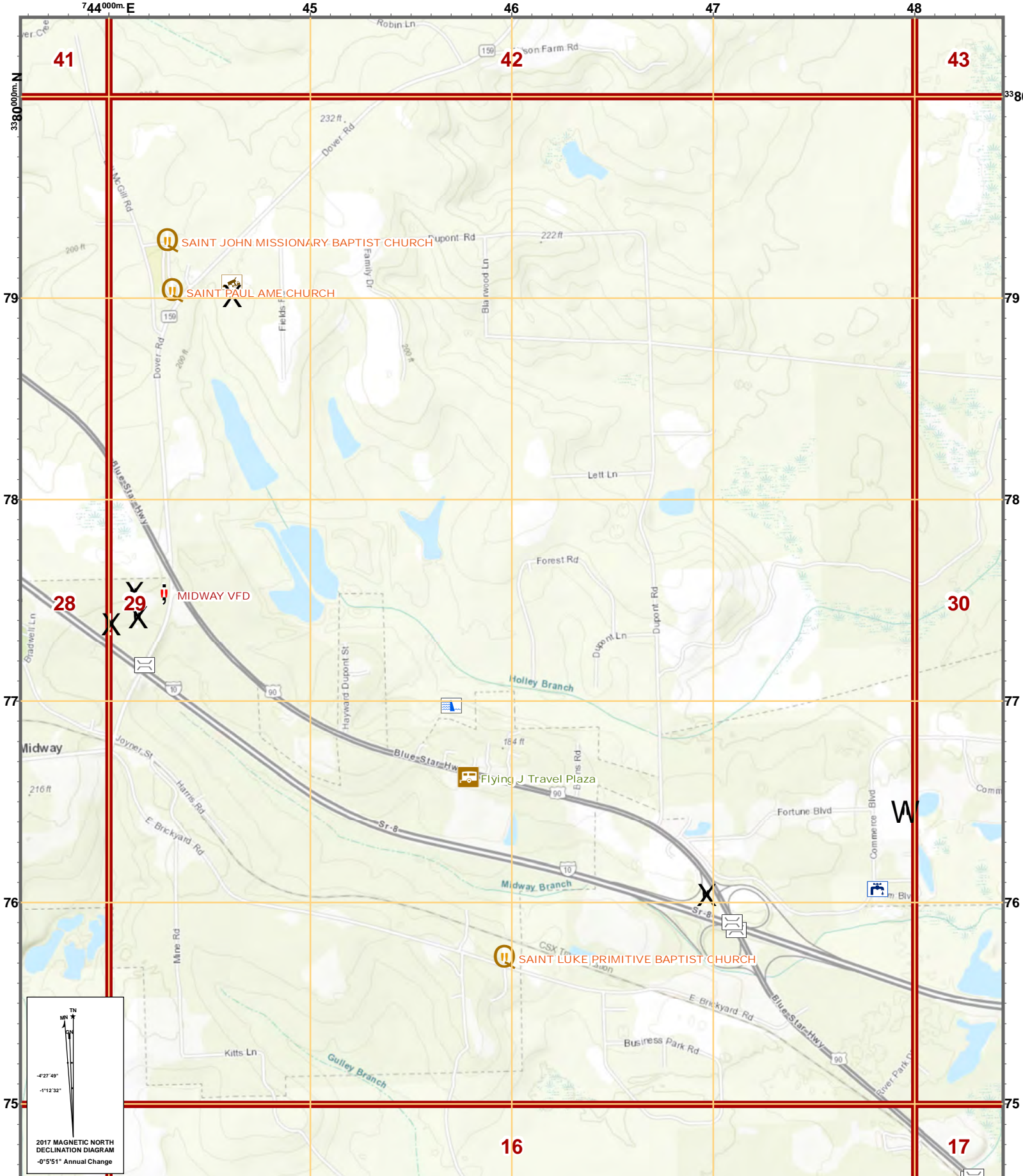
Created By: GIS Section
Date: 9/7/2017
Time: 1:31:24 PM

Path: S:\Projects\USNG\2017_Mapbooks\GADSDEN\MapBook_PDFs\GADSDEN.mxd

US National Grid
100,000-m Square ID
GU
Grid Zone Designation
16R

USNG Page: 16R GU 4075
Local Page: 28
Scale: 1:24,000





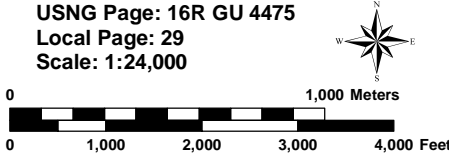
Disclaimer: Map is intended for reference only
No warranty for accuracy provided

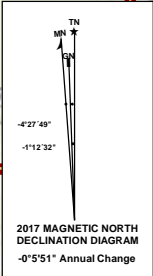
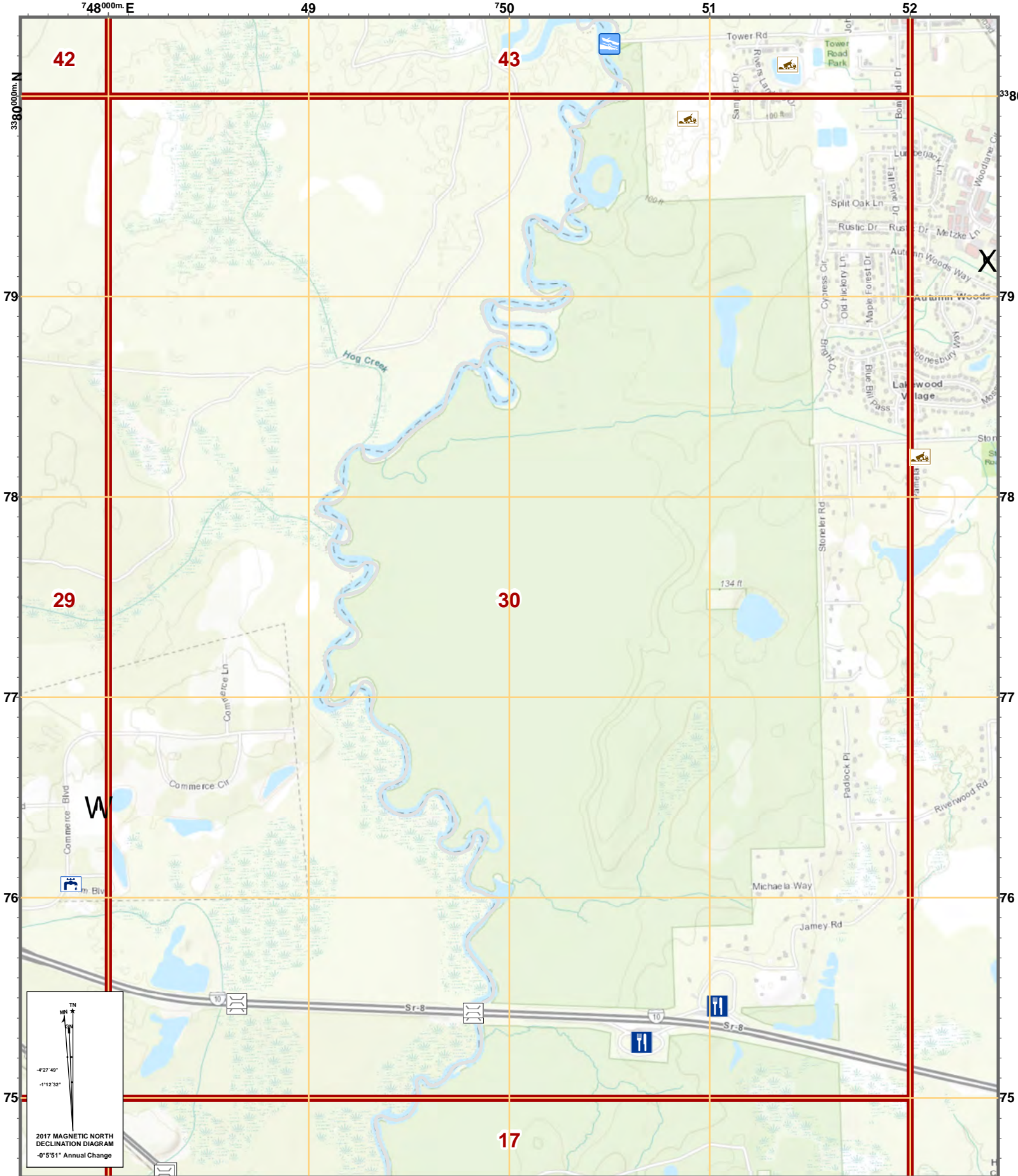
Created By: GIS Section
Date: 9/7/2017
Time: 1:31:38 PM

Path: S:\Projects\USNG\2017_Mapbooks\GADSDEN\MapBook_PDFs\GADSDEN.mxd

US National Grid 100,000-m Square ID GU
Grid Zone Designation 16R

USNG Page: 16R GU 4475
Local Page: 29
Scale: 1:24,000



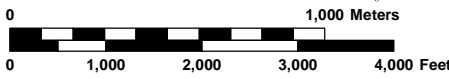


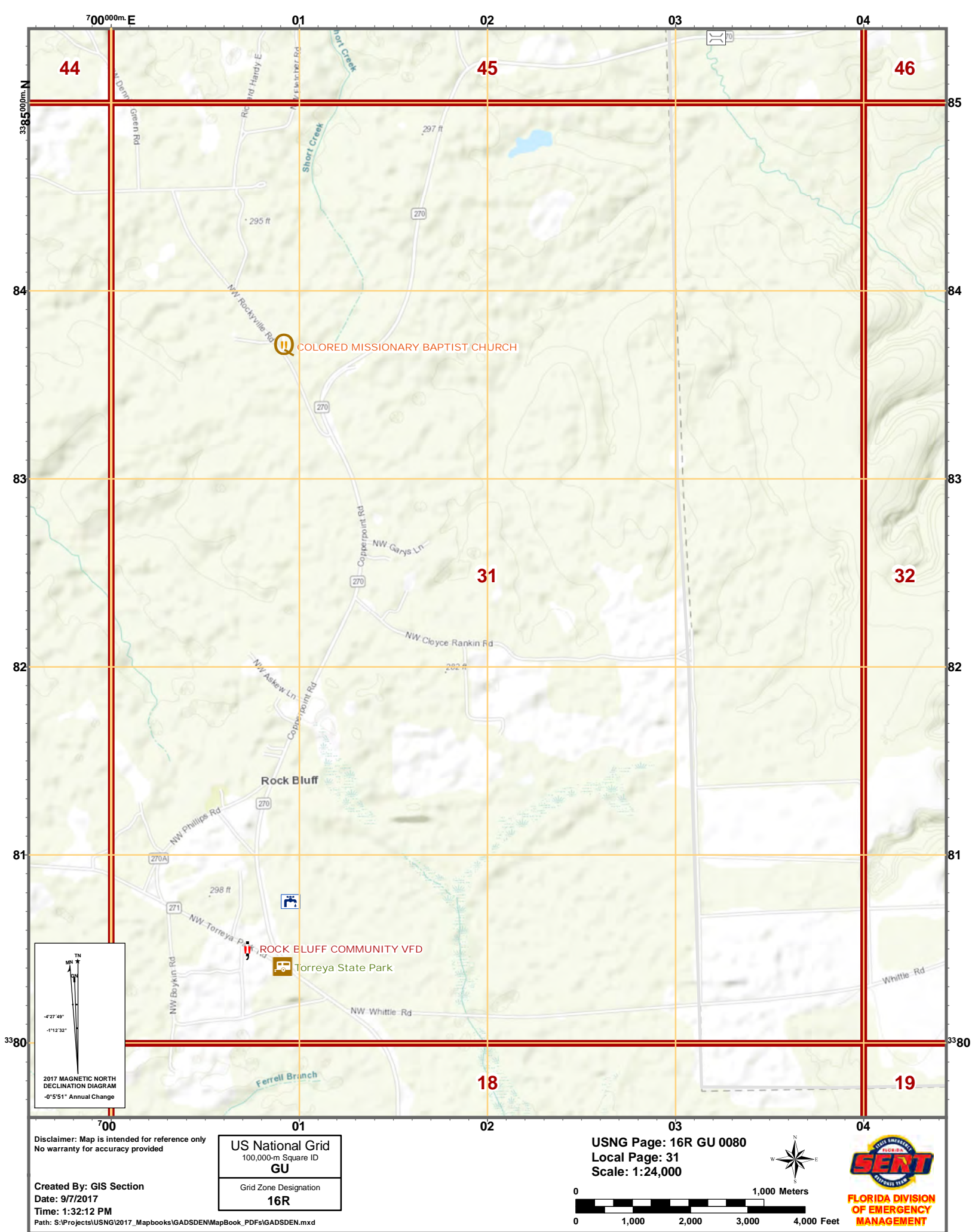
Disclaimer: Map is intended for reference only
No warranty for accuracy provided

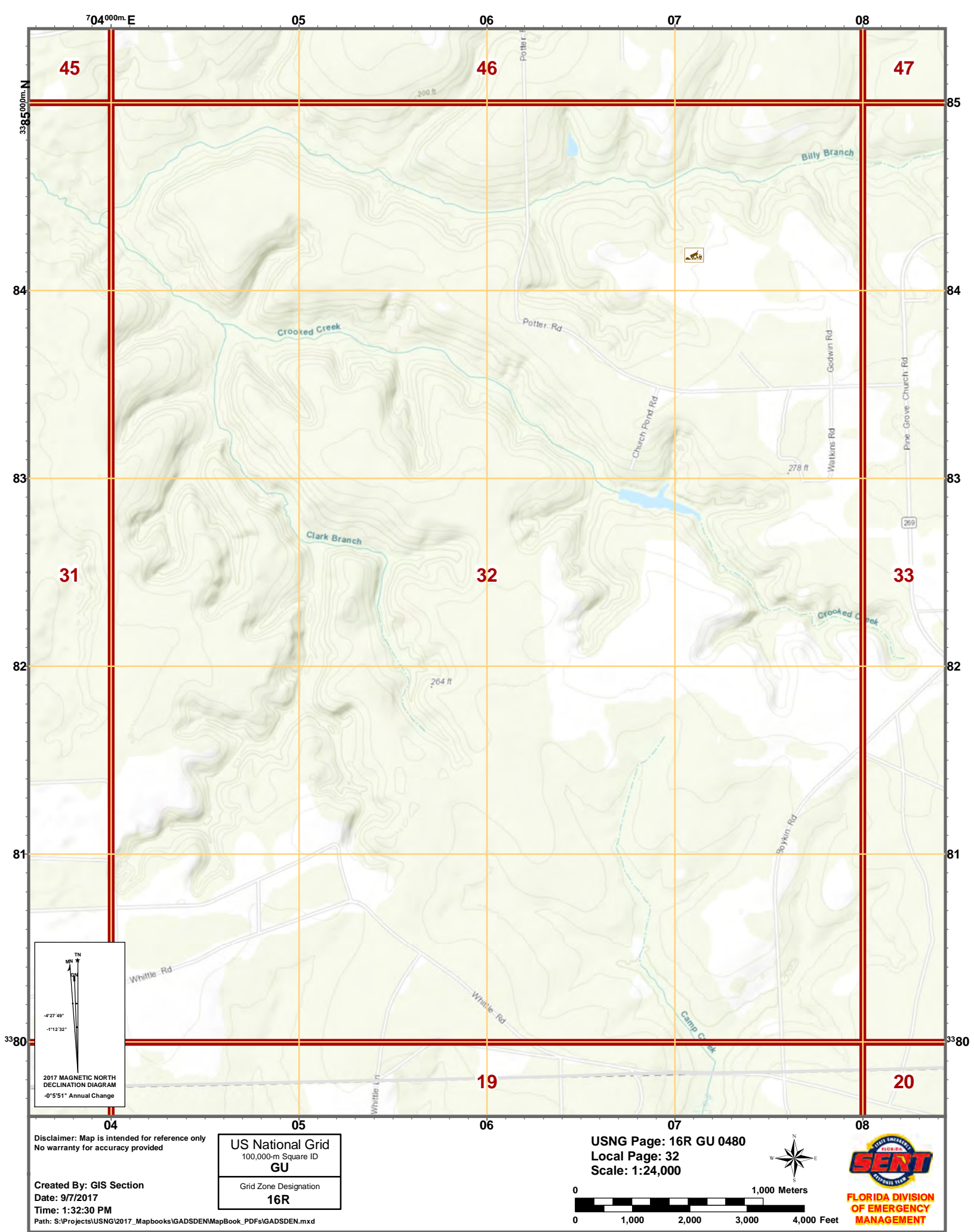
Created By: GIS Section
Date: 9/7/2017
Time: 1:31:56 PM
Path: S:\Projects\USNG\2017_Mapbooks\GADSDEN\MapBook_PDFs\GADSDEN.mxd

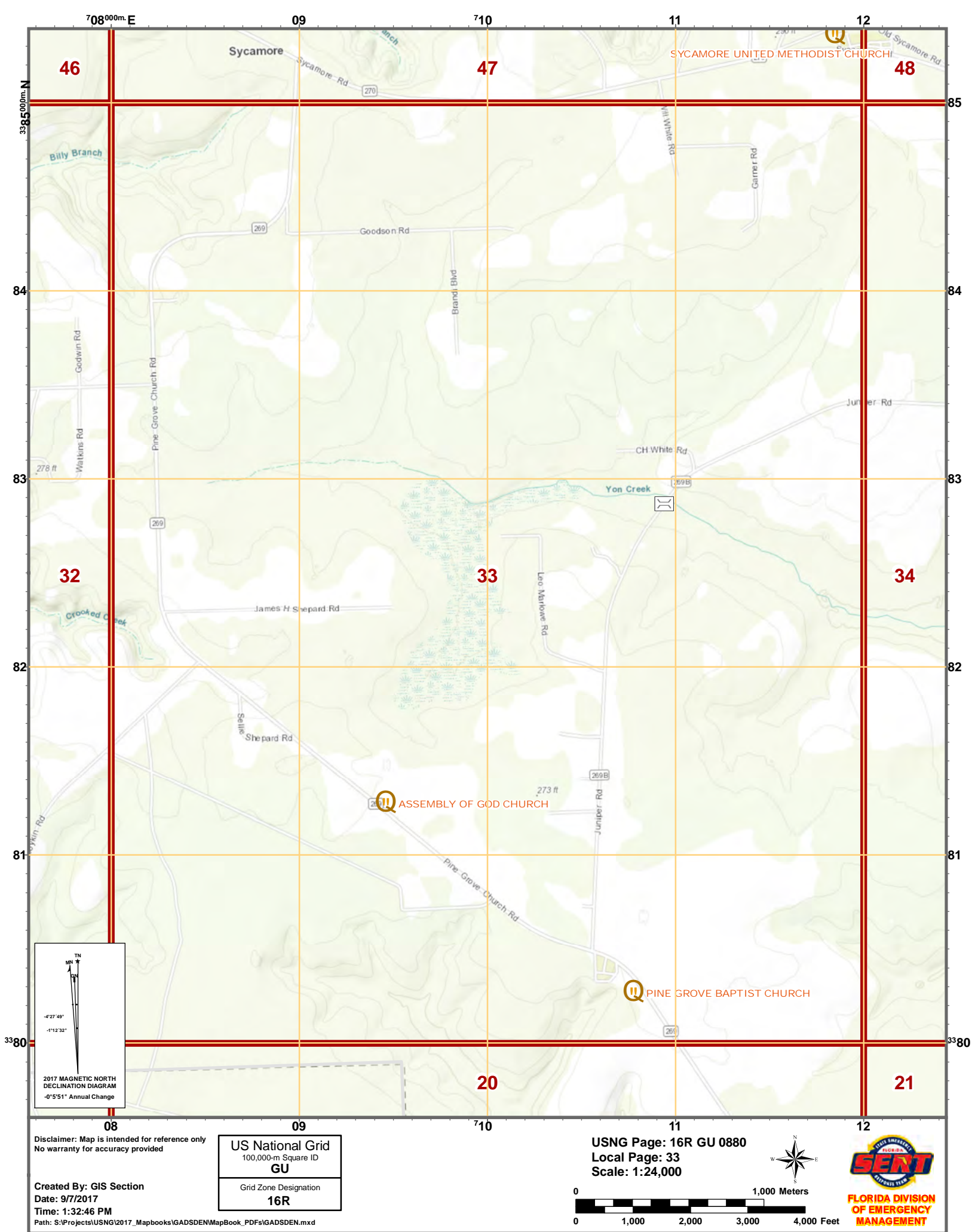
US National Grid 100,000-m Square ID GU
Grid Zone Designation 16R

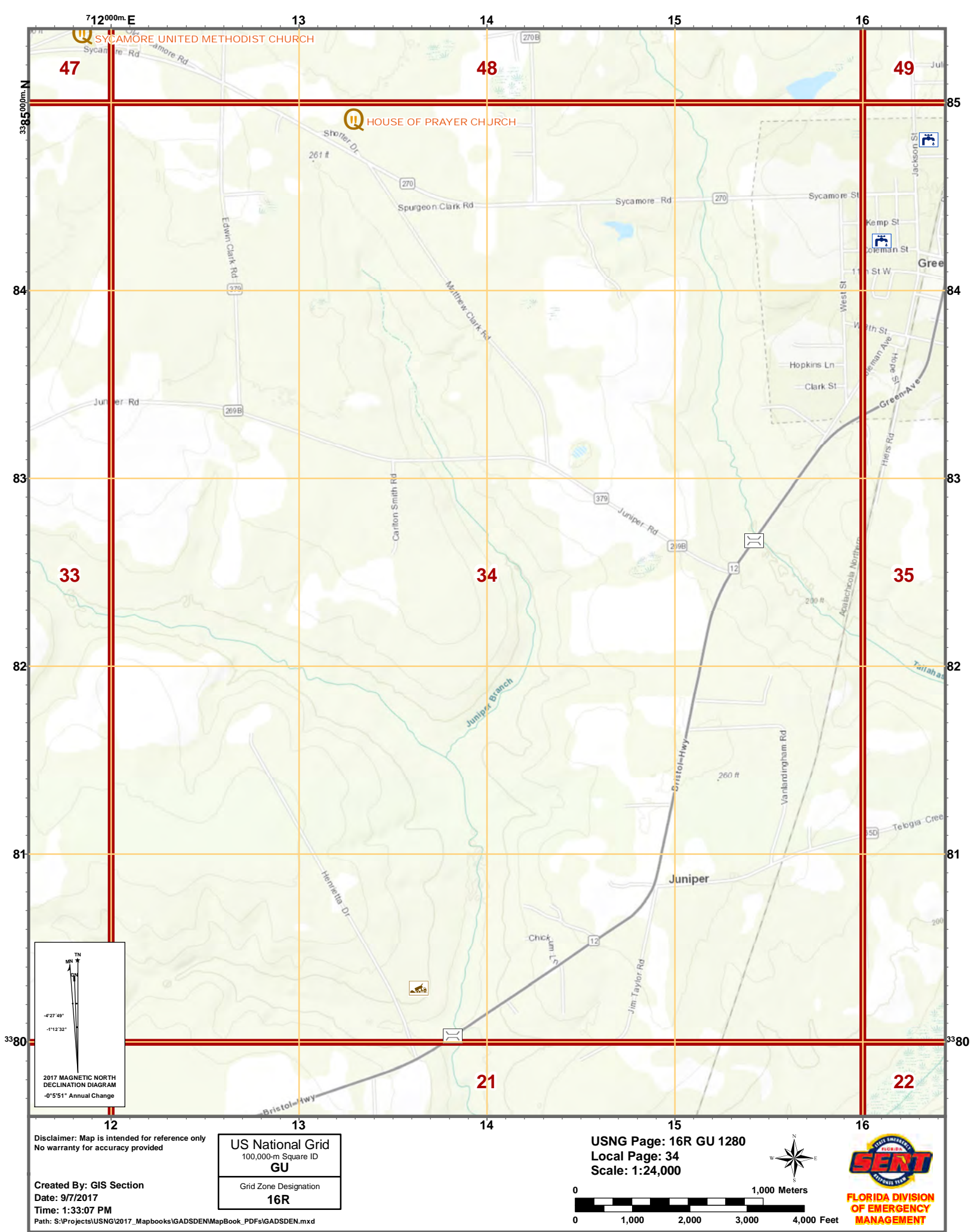
USNG Page: 16R GU 4875
Local Page: 30
Scale: 1:24,000

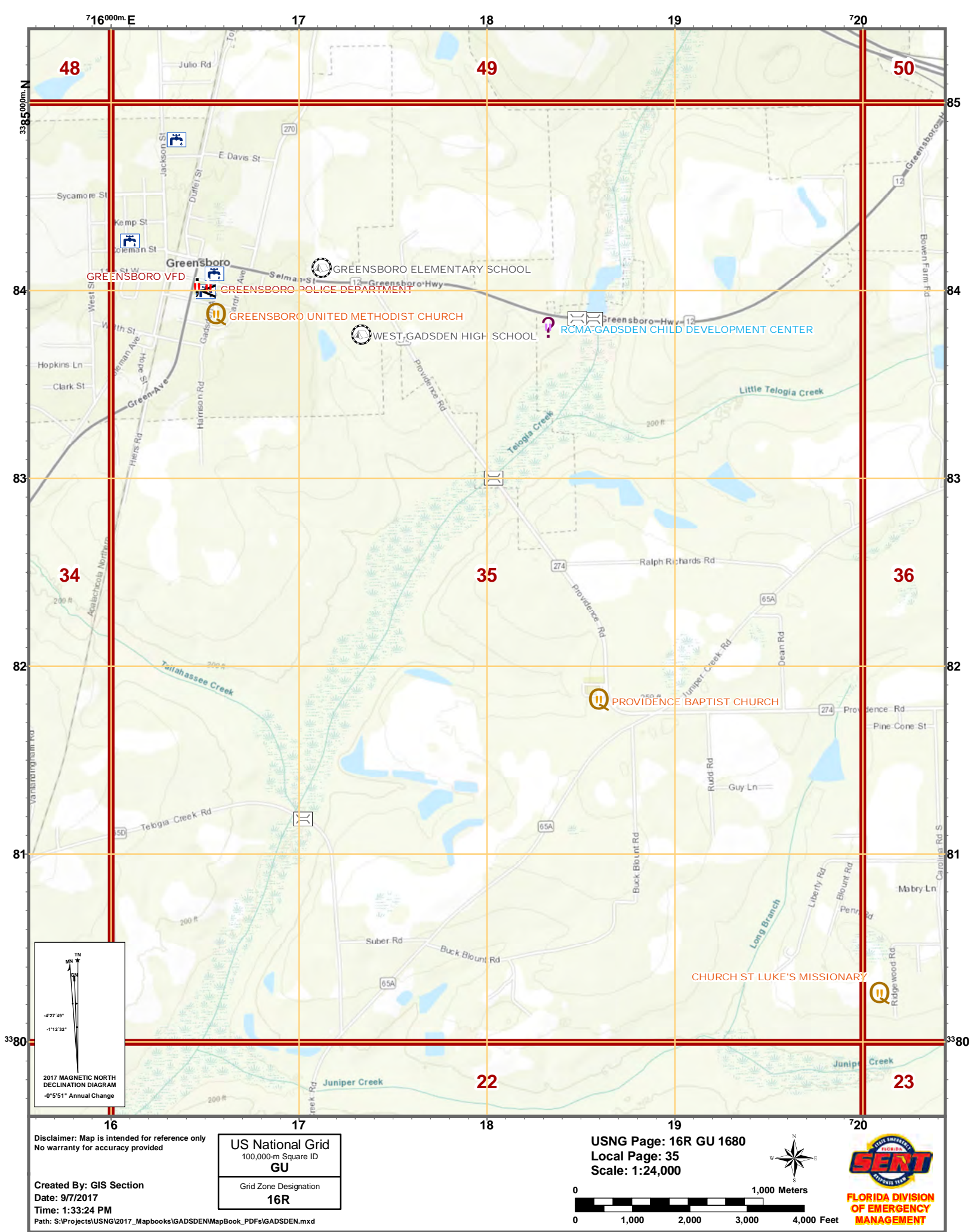












Disclaimer: Map is intended for reference only
No warranty for accuracy provided

Created By: GIS Section
Date: 9/7/2017
Time: 1:33:24 PM

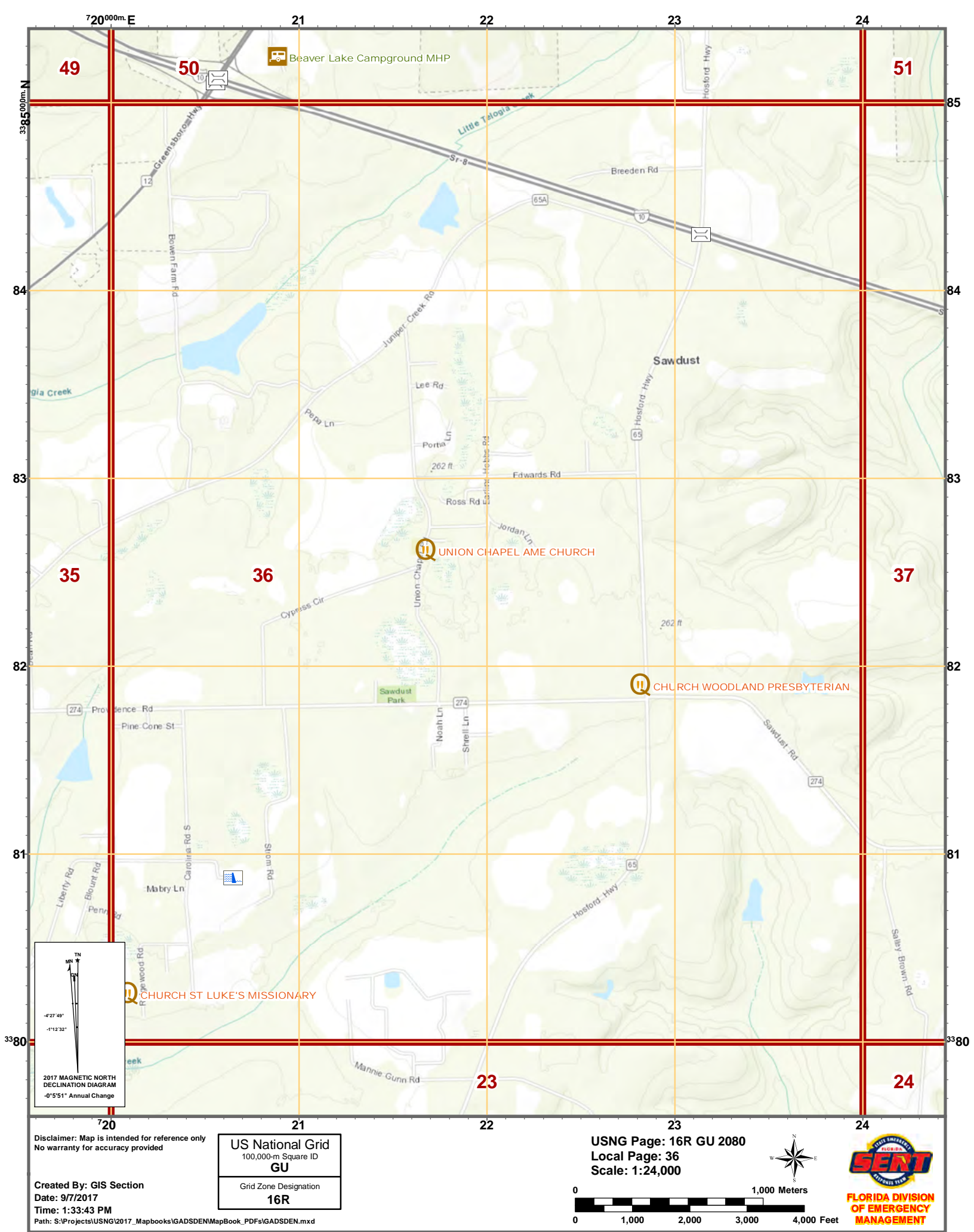
Path: S:\Projects\USNG\2017_Mapbooks\GADSDEN\MapBook_PDFs\GADSDEN.mxd

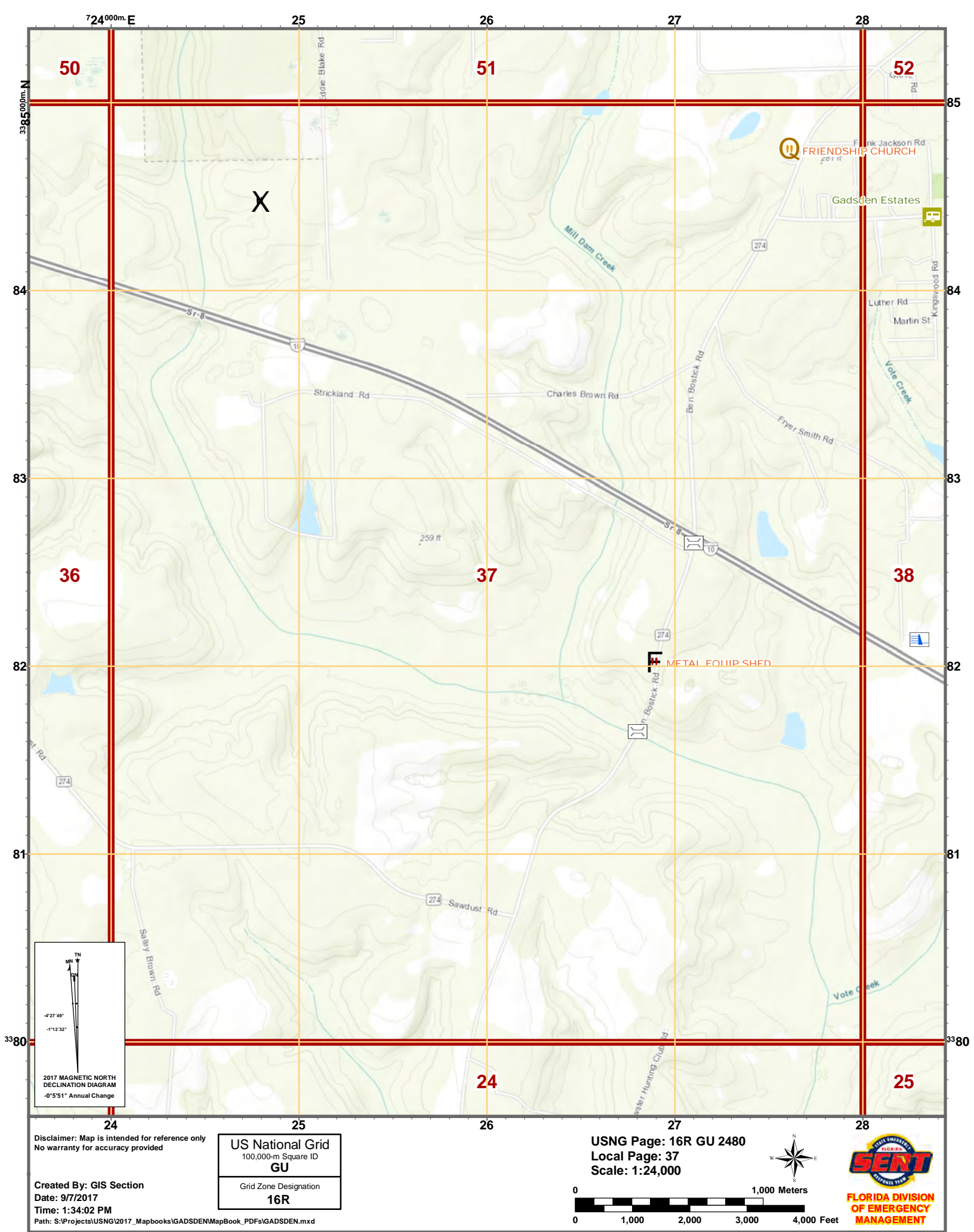
US National Grid
100,000-m Square ID
GU

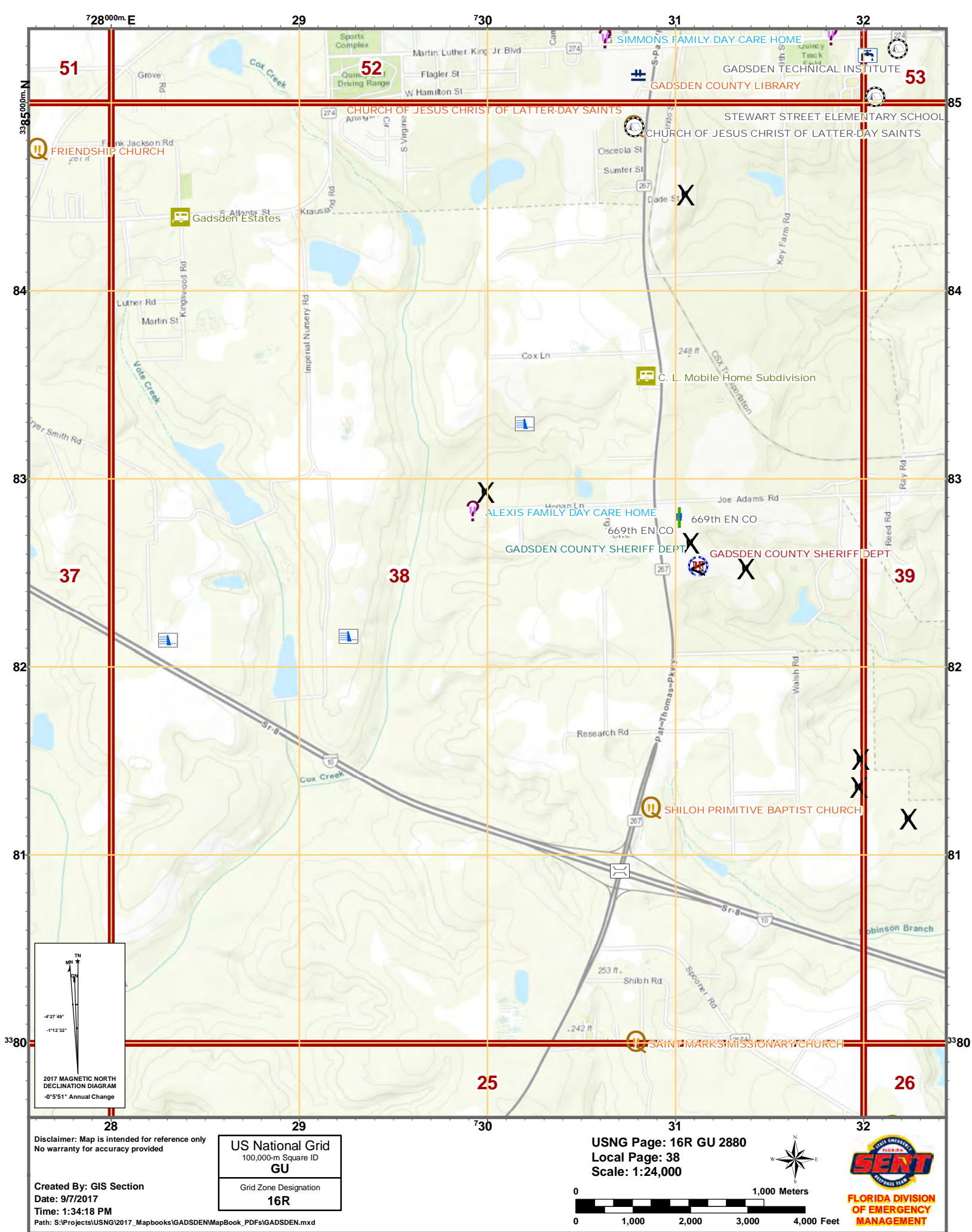
Grid Zone Designation
16R

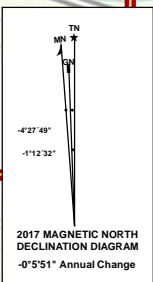
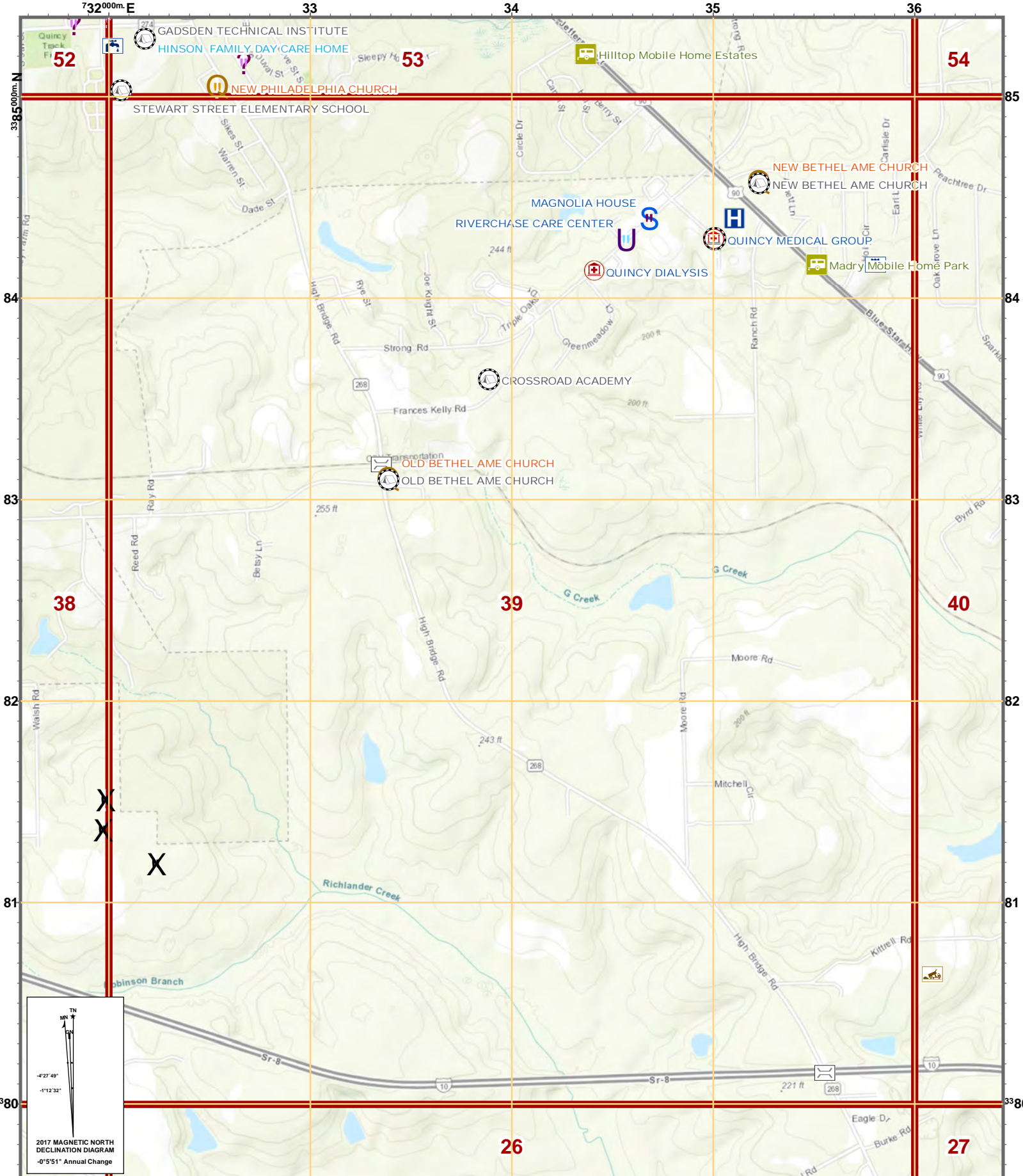
USNG Page: 16R GU 1680
Local Page: 35
Scale: 1:24,000









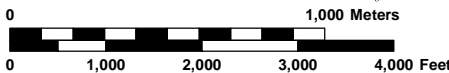


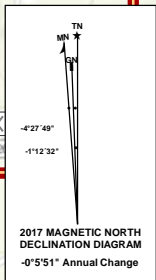
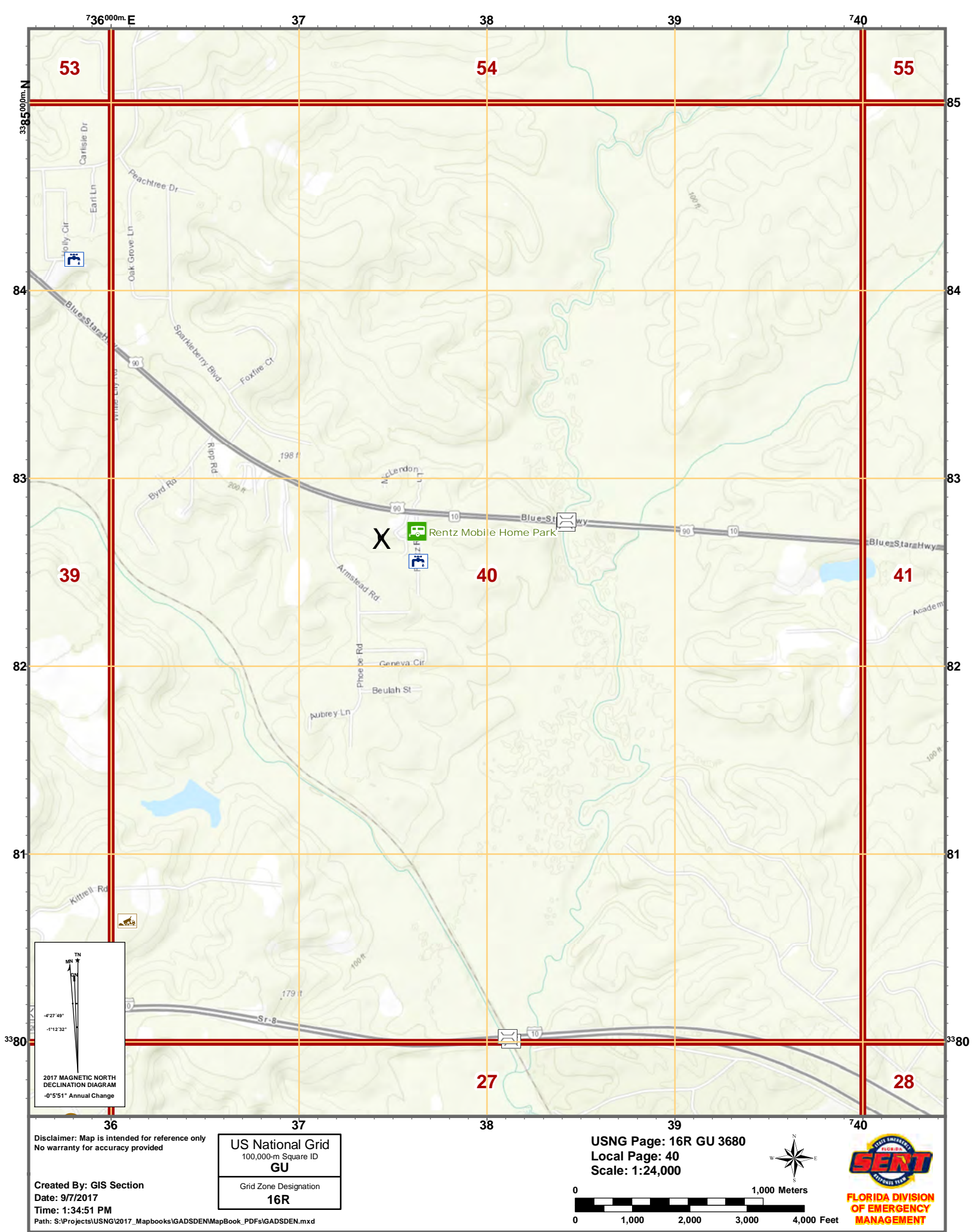
Disclaimer: Map is intended for reference only
No warranty for accuracy provided

Created By: GIS Section
Date: 9/7/2017
Time: 1:34:36 PM
Path: S:\Projects\USNG\2017_Mapbooks\GADSDEN\MapBook_PDFs\GADSDEN.mxd

US National Grid
100,000-m Square ID
GU
Grid Zone Designation
16R

USNG Page: 16R GU 3280
Local Page: 39
Scale: 1:24,000





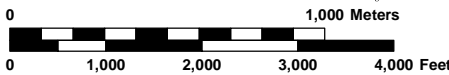
Disclaimer: Map is intended for reference only
No warranty for accuracy provided

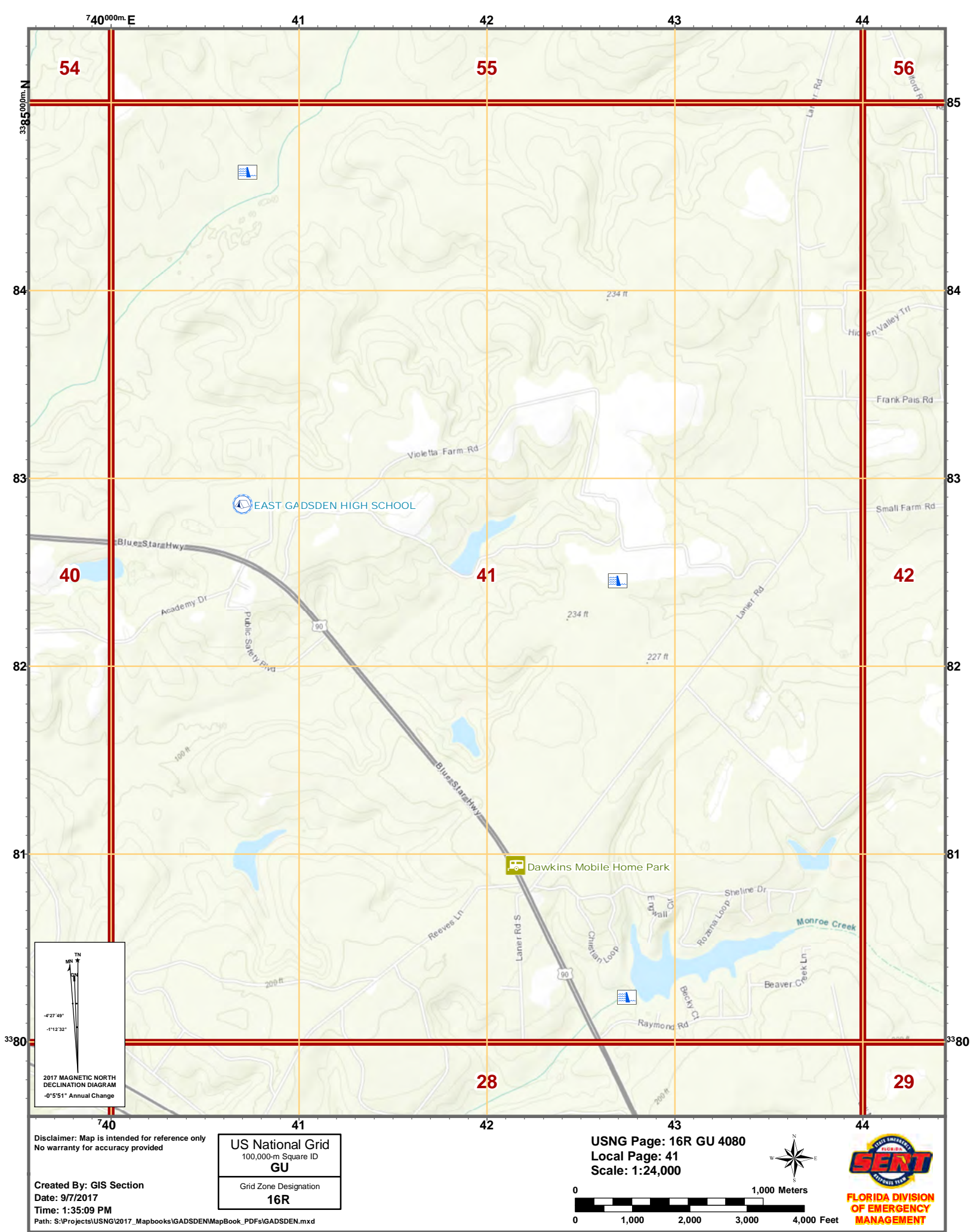
Created By: GIS Section
Date: 9/7/2017
Time: 1:34:51 PM

Path: S:\Projects\USNG\2017_Mapbooks\GADSDEN\MapBook_PDFs\GADSDEN.mxd

US National Grid
100,000-m Square ID
GU
Grid Zone Designation
16R

USNG Page: 16R GU 3680
Local Page: 40
Scale: 1:24,000



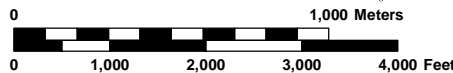


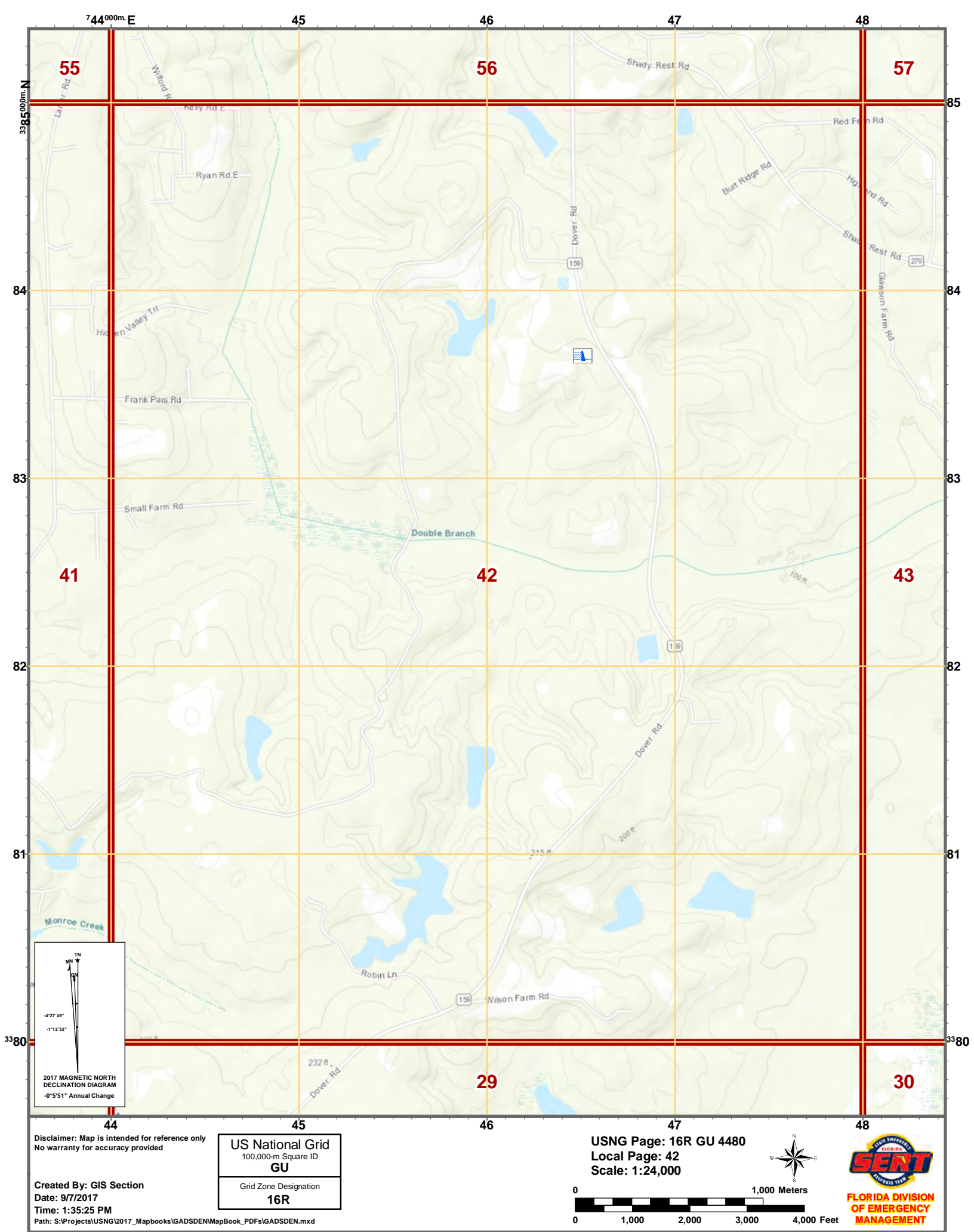
Disclaimer: Map is intended for reference only
No warranty for accuracy provided

Created By: GIS Section
Date: 9/7/2017
Time: 1:35:09 PM
Path: S:\Projects\USNG\2017_Mapbooks\GADSDEN\MapBook_PDFs\GADSDEN.mxd

US National Grid
100,000-m Square ID
GU
Grid Zone Designation
16R

USNG Page: 16R GU 4080
Local Page: 41
Scale: 1:24,000





Disclaimer: Map is intended for reference only
No warranty for accuracy provided

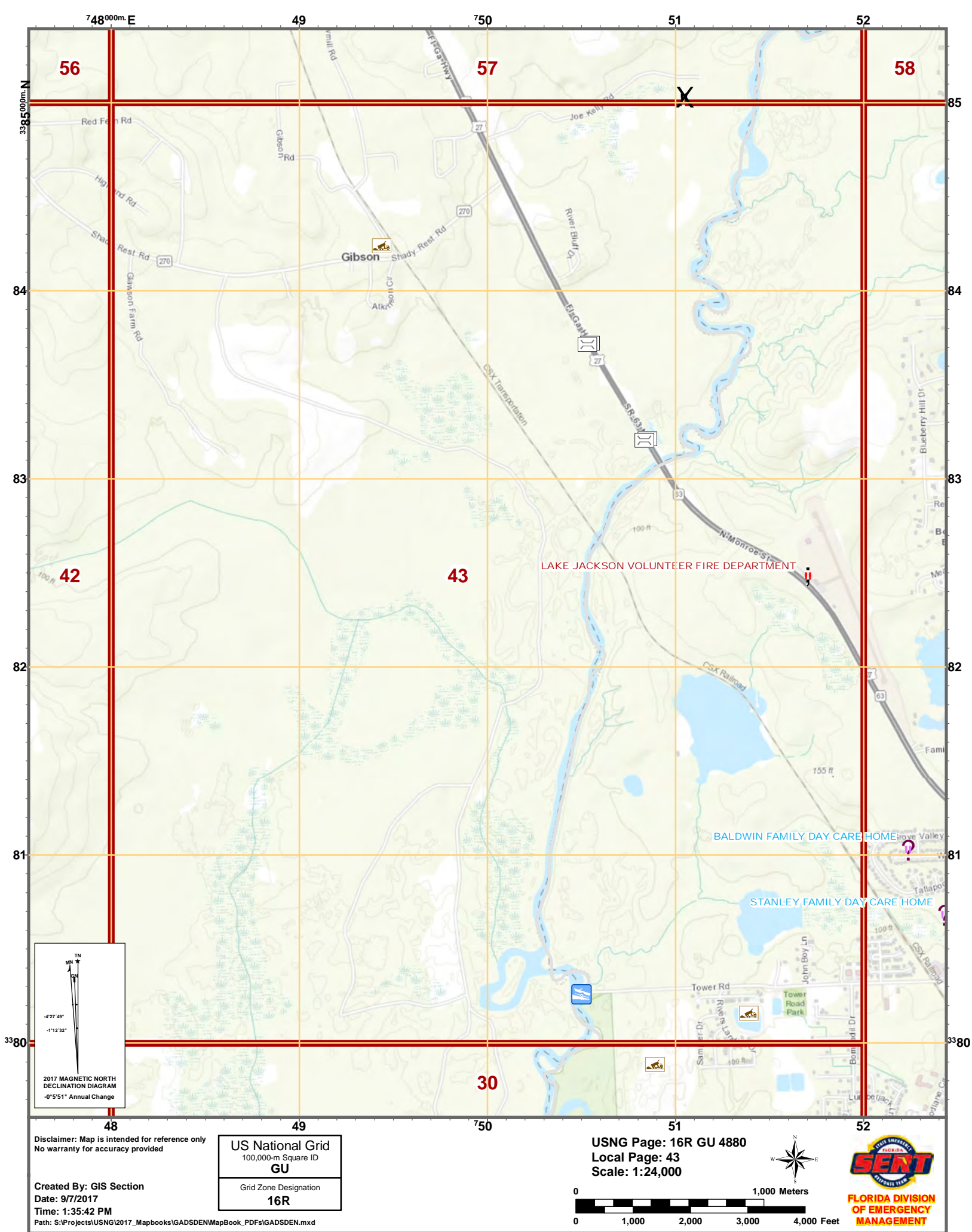
Created By: GIS Section
Date: 9/7/2017
Time: 1:35:25 PM
Path: S:\Projects\USNG\2017_Mapbooks\GADSDEN\MapBook_PDFs\GADSDEN.mxd

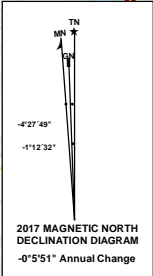
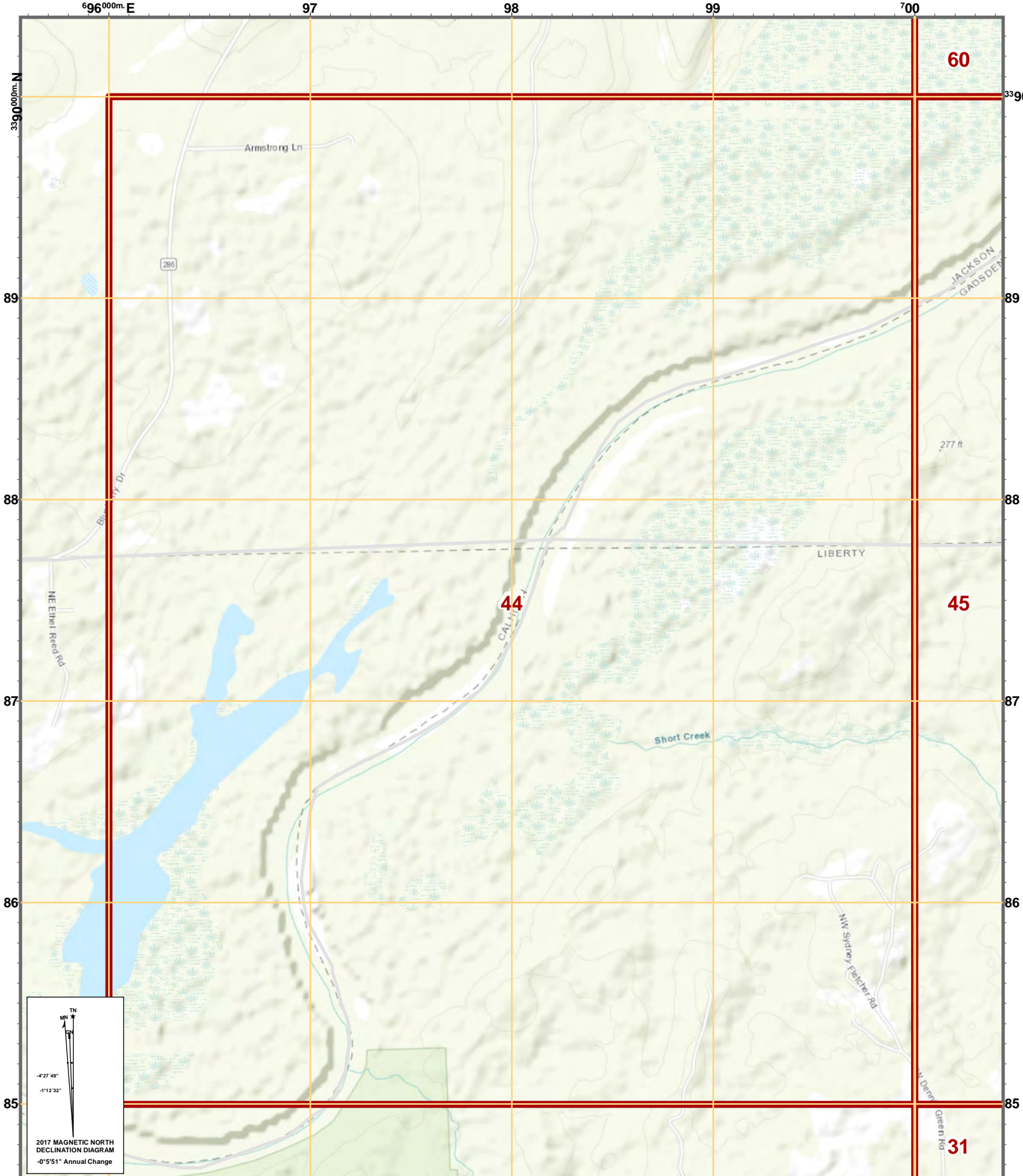
US National Grid
100,000-m Square ID
GU

Grid Zone Designation
16R

USNG Page: 16R GU 4480
Local Page: 42
Scale: 1:24,000








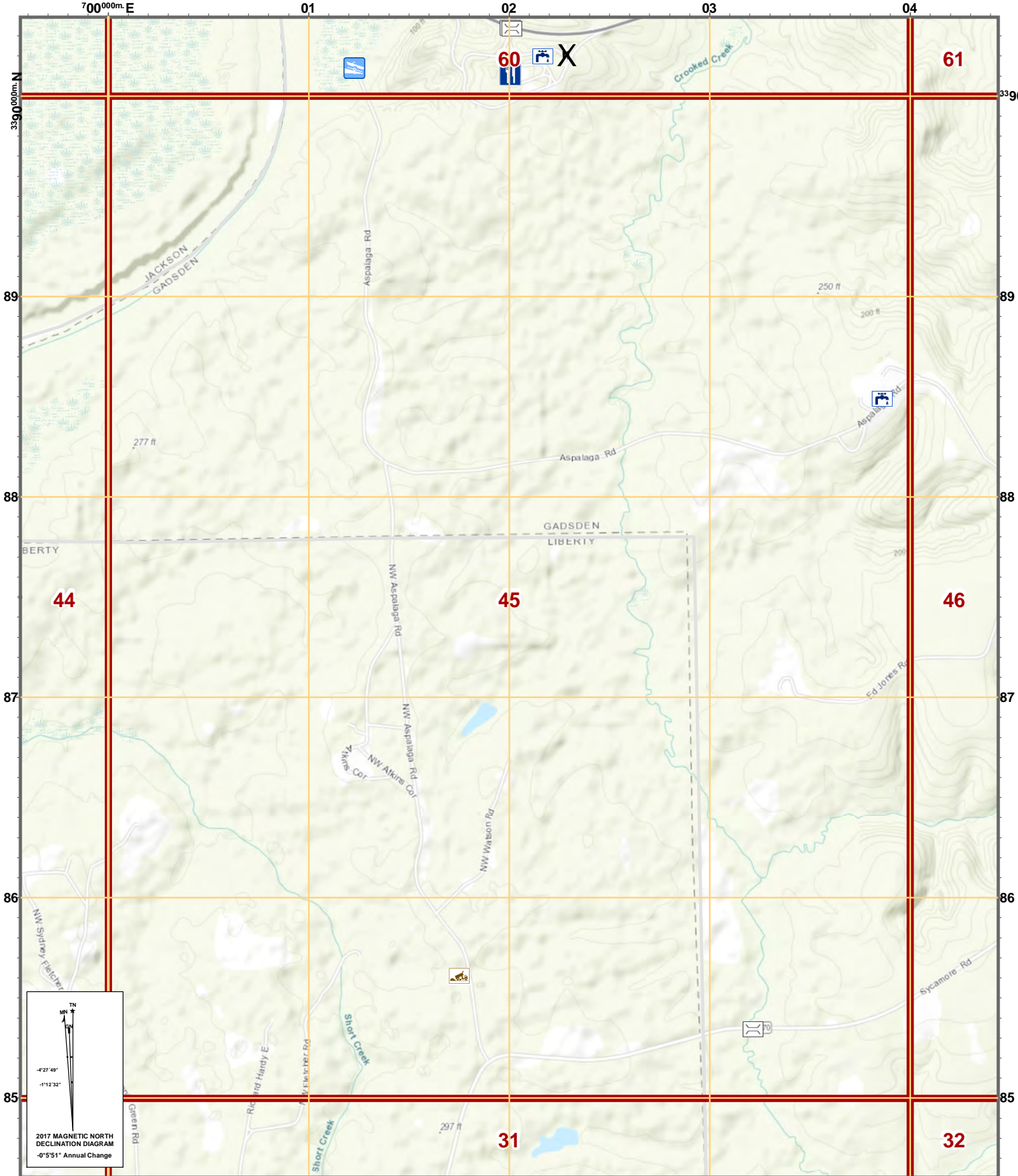
Disclaimer: Map is intended for reference only
No warranty for accuracy provided

Created By: GIS Section
Date: 9/7/2017
Time: 1:36:02 PM
Path: S:\Projects\USNG\2017_Mapbooks\GADSDEN\MapBook_PDFs\GADSDEN.mxd

US National Grid
100,000-m Square ID
FU
Grid Zone Designation
16R

USNG Page: 16R FU 9685
Local Page: 44
Scale: 1:24,000





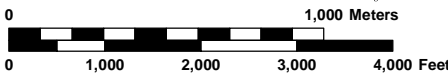
Disclaimer: Map is intended for reference only
No warranty for accuracy provided

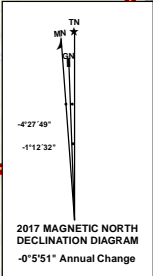
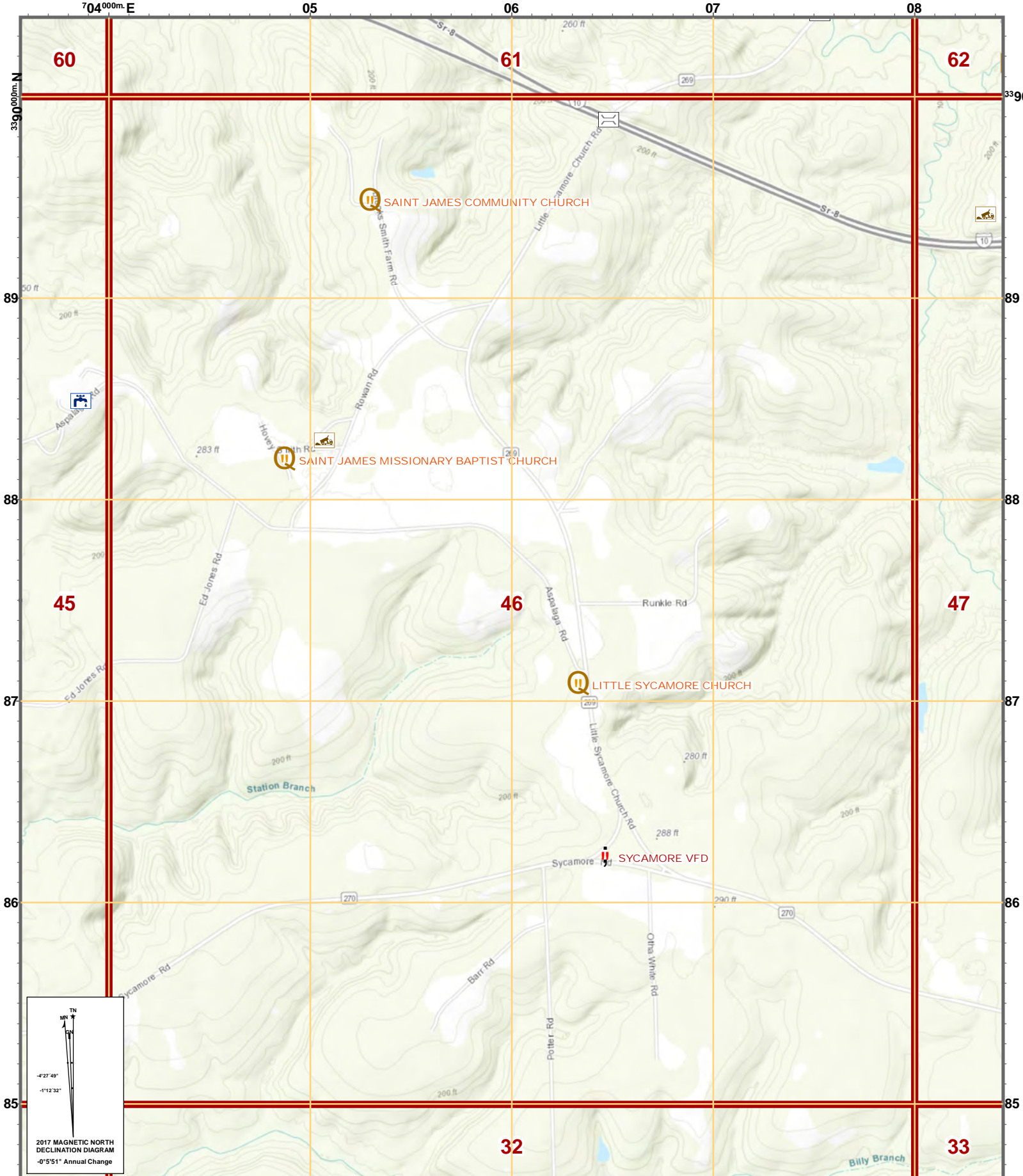
Created By: GIS Section
Date: 9/7/2017
Time: 1:36:21 PM

Path: S:\Projects\USNG\2017_Mapbooks\GADSDEN\MapBook_PDFs\GADSDEN.mxd

US National Grid 100,000-m Square ID GU
Grid Zone Designation 16R

USNG Page: 16R GU 0085
Local Page: 45
Scale: 1:24,000



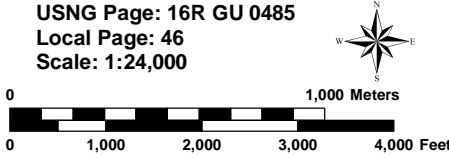


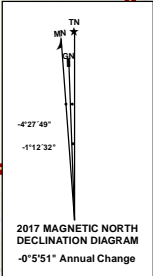
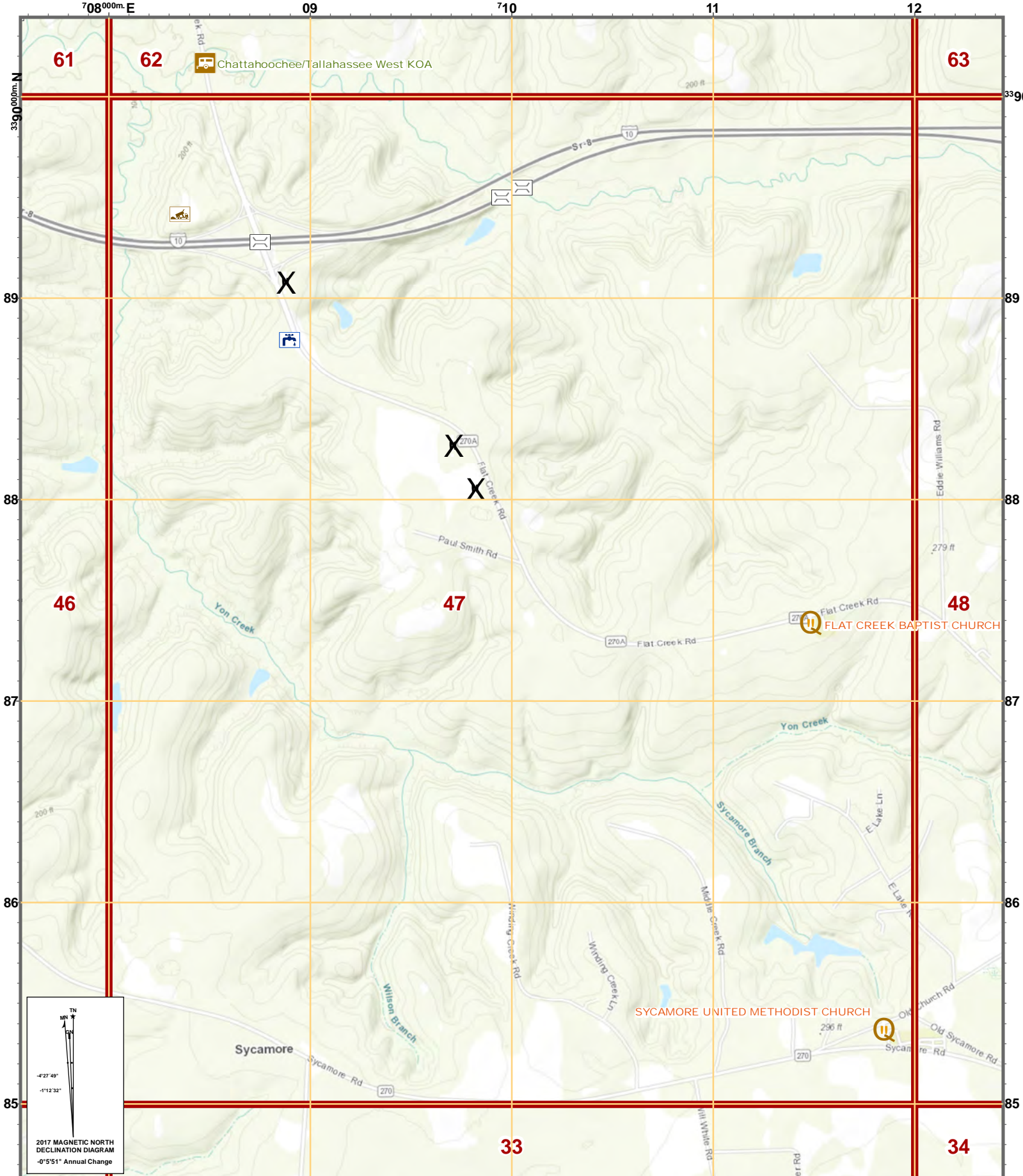
Disclaimer: Map is intended for reference only
No warranty for accuracy provided

Created By: GIS Section
Date: 9/7/2017
Time: 1:36:39 PM
Path: S:\Projects\USNG\2017_Mapbooks\GADSDENMapBook_PDFs\GADSDEN.mxd

US National Grid 100,000-m Square ID GU
Grid Zone Designation 16R

USNG Page: 16R GU 0485
Local Page: 46
Scale: 1:24,000






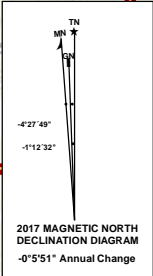
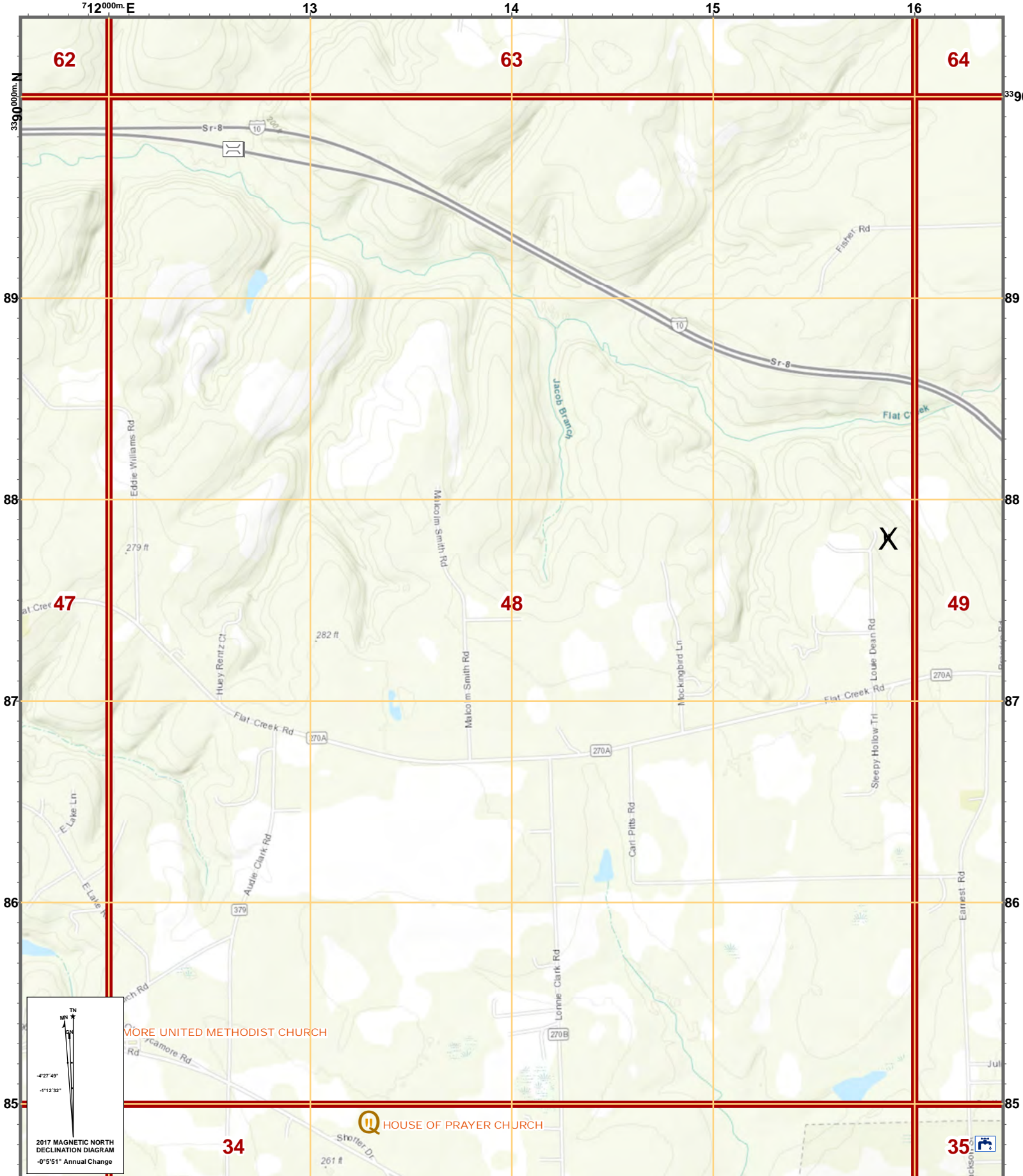
Disclaimer: Map is intended for reference only
No warranty for accuracy provided

Created By: GIS Section
Date: 9/7/2017
Time: 1:37:04 PM
Path: S:\Projects\USNG\2017_Mapbooks\GADSDEN\MapBook_PDFs\GADSDEN.mxd

US National Grid
100,000-m Square ID
GU
Grid Zone Designation
16R

USNG Page: 16R GU 0885
Local Page: 47
Scale: 1:24,000



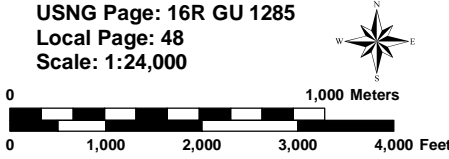


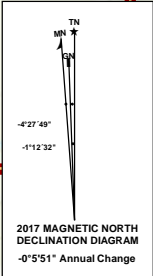
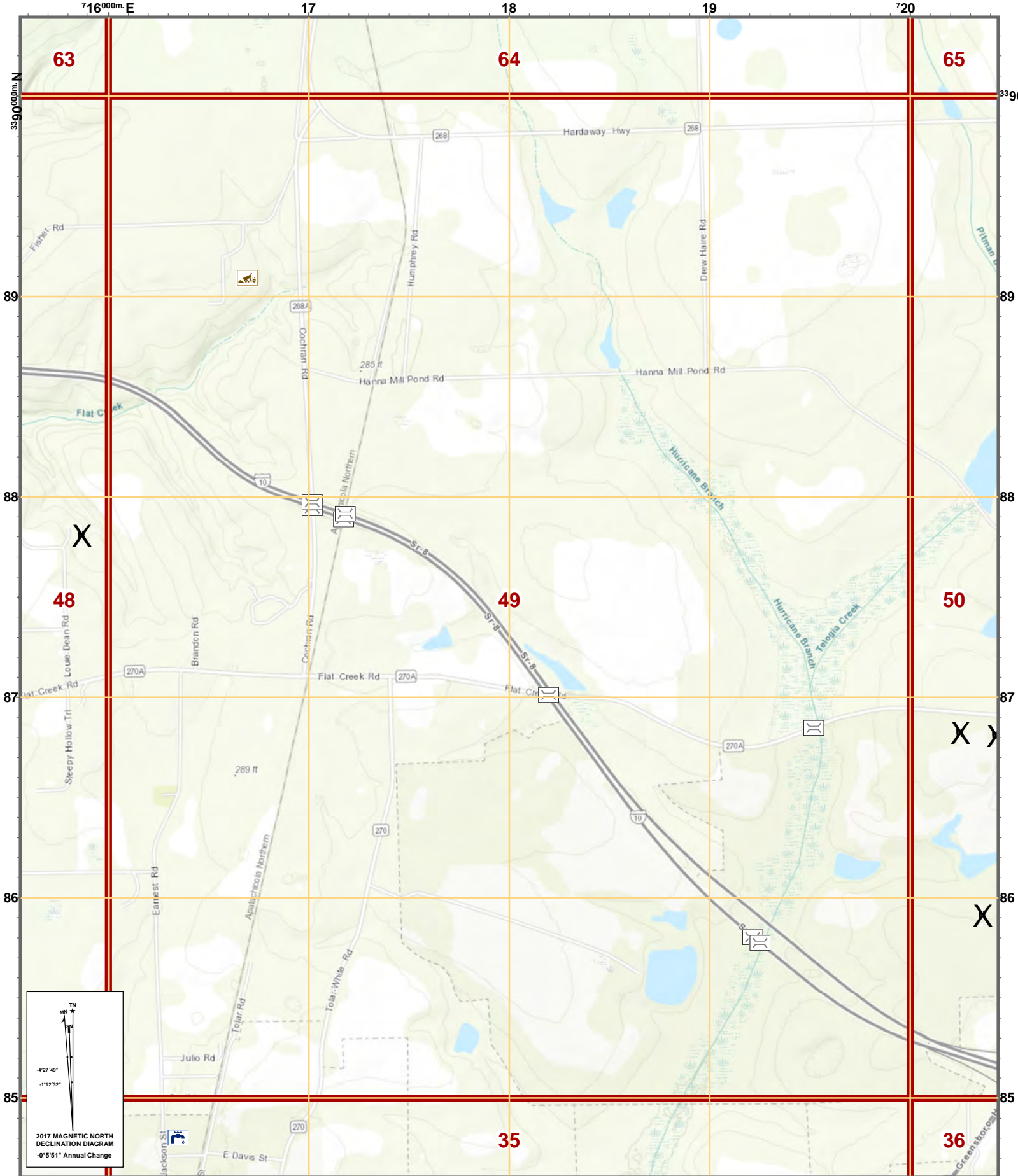
Disclaimer: Map is intended for reference only
No warranty for accuracy provided

Created By: GIS Section
Date: 9/7/2017
Time: 1:37:27 PM
Path: S:\Projects\USNG\2017_Mapbooks\GADSDEN\MapBook_PDFs\GADSDEN.mxd

US National Grid
100,000-m Square ID
GU
Grid Zone Designation
16R

USNG Page: 16R GU 1285
Local Page: 48
Scale: 1:24,000



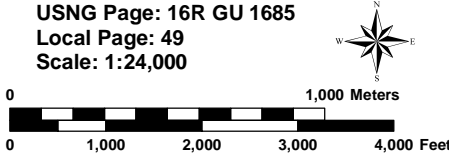


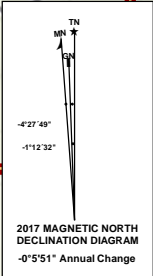
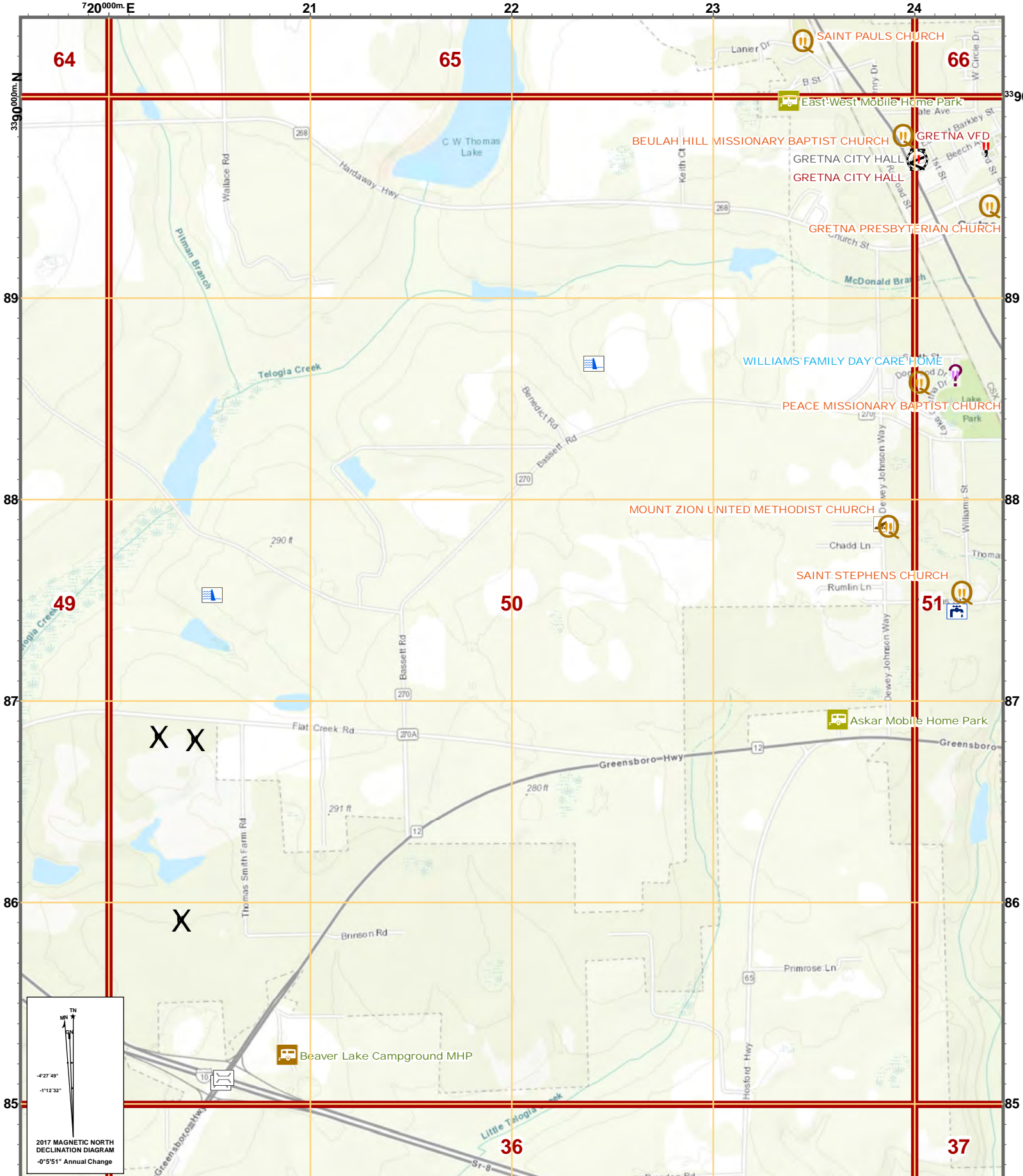
Disclaimer: Map is intended for reference only
No warranty for accuracy provided

Created By: GIS Section
Date: 9/7/2017
Time: 1:37:49 PM
Path: S:\Projects\USNG\2017_Mapbooks\GADS\ENMapBook_PDFs\GADS\EN.mxd

US National Grid
100,000-m Square ID
GU
Grid Zone Designation
16R

USNG Page: 16R GU 1685
Local Page: 49
Scale: 1:24,000



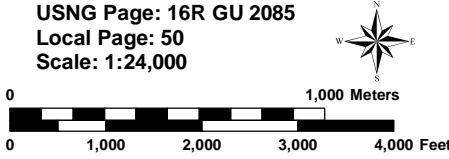


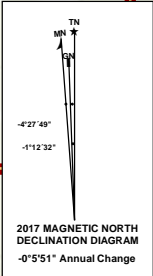
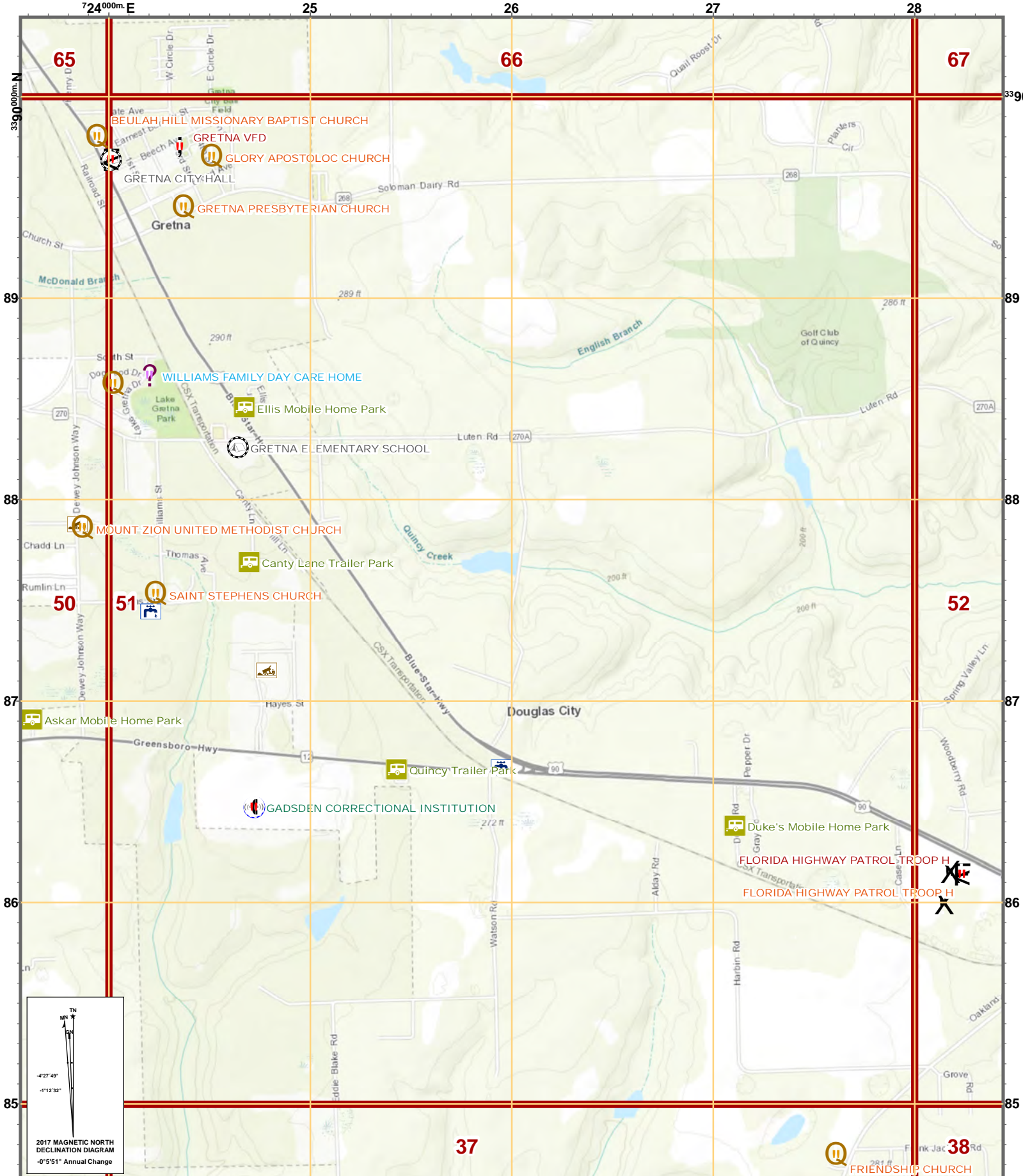
Disclaimer: Map is intended for reference only
No warranty for accuracy provided

Created By: GIS Section
Date: 9/7/2017
Time: 1:38:05 PM
Path: S:\Projects\USNG\2017_Mapbooks\GADSDEN\MapBook_PDFs\GADSDEN.mxd

US National Grid
100,000-m Square ID
GU
Grid Zone Designation
16R

USNG Page: 16R GU 2085
Local Page: 50
Scale: 1:24,000






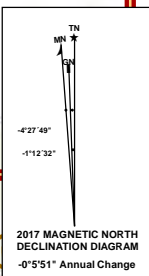
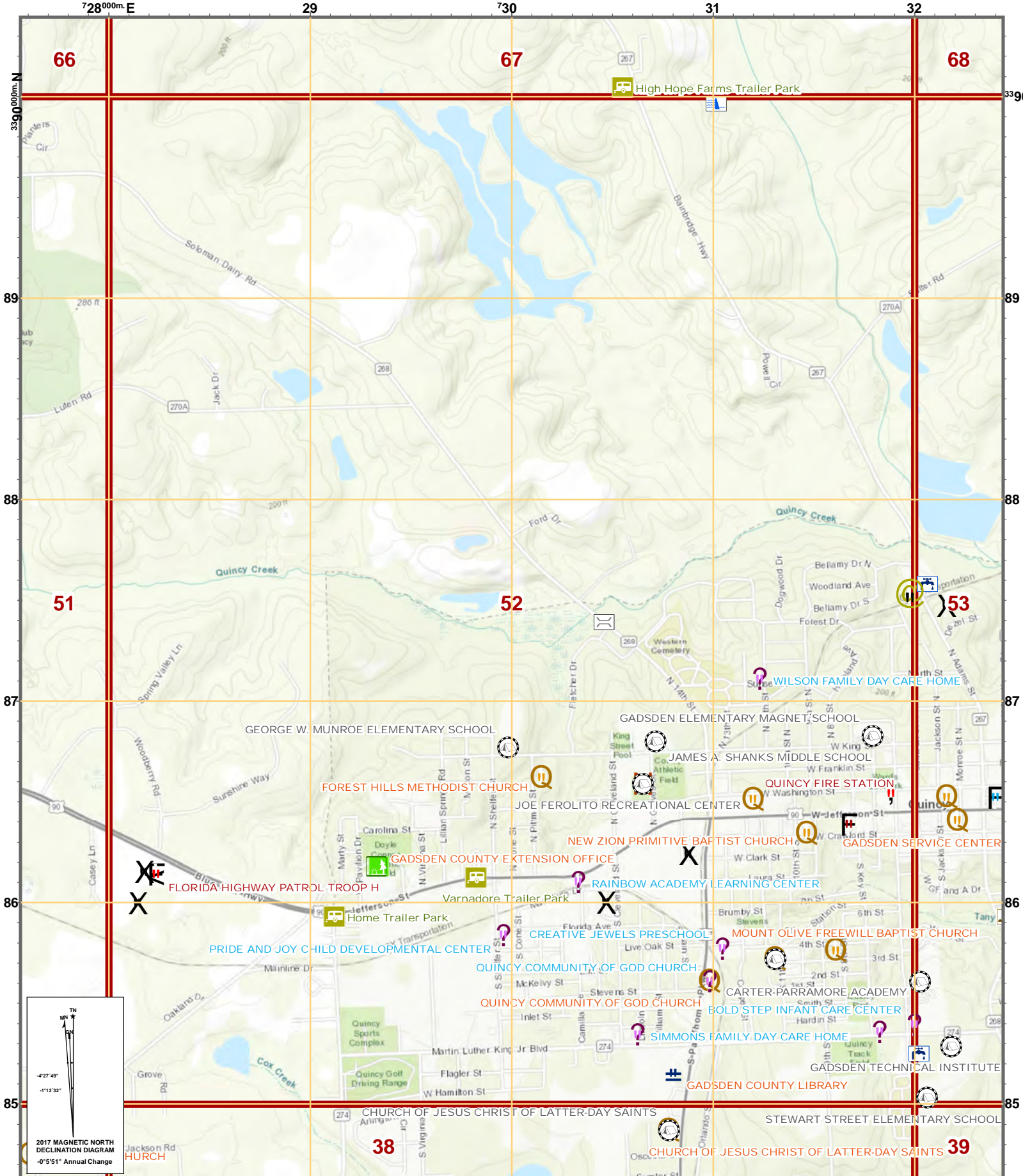
Disclaimer: Map is intended for reference only
No warranty for accuracy provided

Created By: GIS Section
Date: 9/7/2017
Time: 1:38:20 PM
Path: S:\Projects\USNG\2017_Mapbooks\GADSDEN\MapBook_PDFs\GADSDEN.mxd

US National Grid
100,000-m Square ID
GU
Grid Zone Designation
16R

USNG Page: 16R GU 2485
Local Page: 51
Scale: 1:24,000



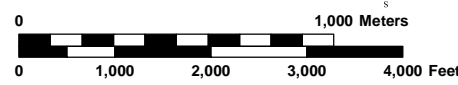


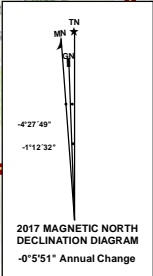
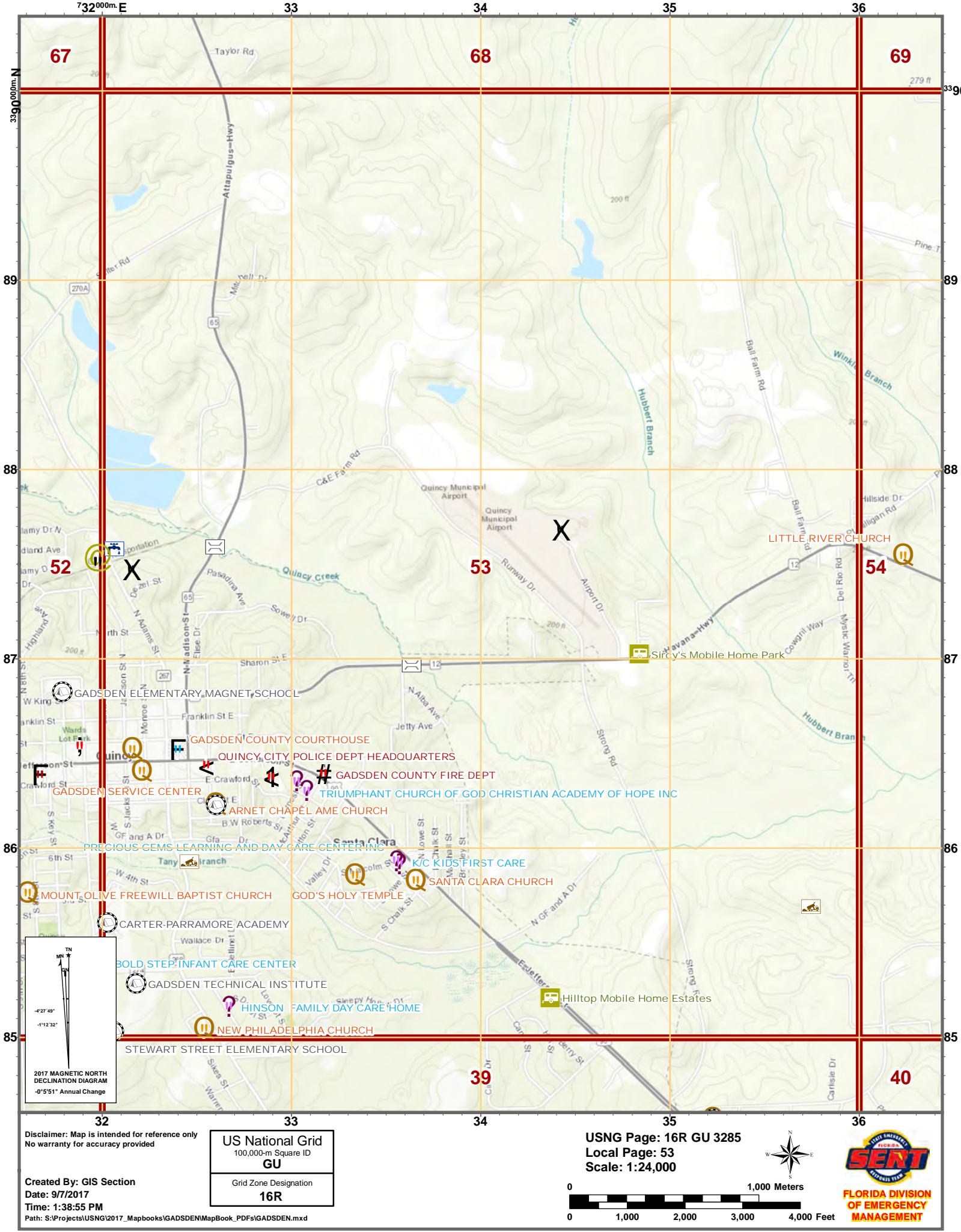
Disclaimer: Map is intended for reference only
No warranty for accuracy provided

Created By: GIS Section
Date: 9/7/2017
Time: 1:38:38 PM
Path: S:\Projects\USNG\2017_Mapbooks\GADSDEN\MapBook_PDFs\GADSDEN.mxd

US National Grid
100,000-m Square ID
GU
Grid Zone Designation
16R

USNG Page: 16R GU 2885
Local Page: 52
Scale: 1:24,000





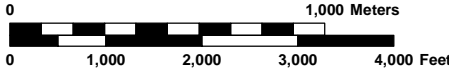
Disclaimer: Map is intended for reference only
No warranty for accuracy provided

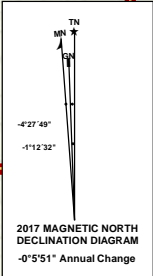
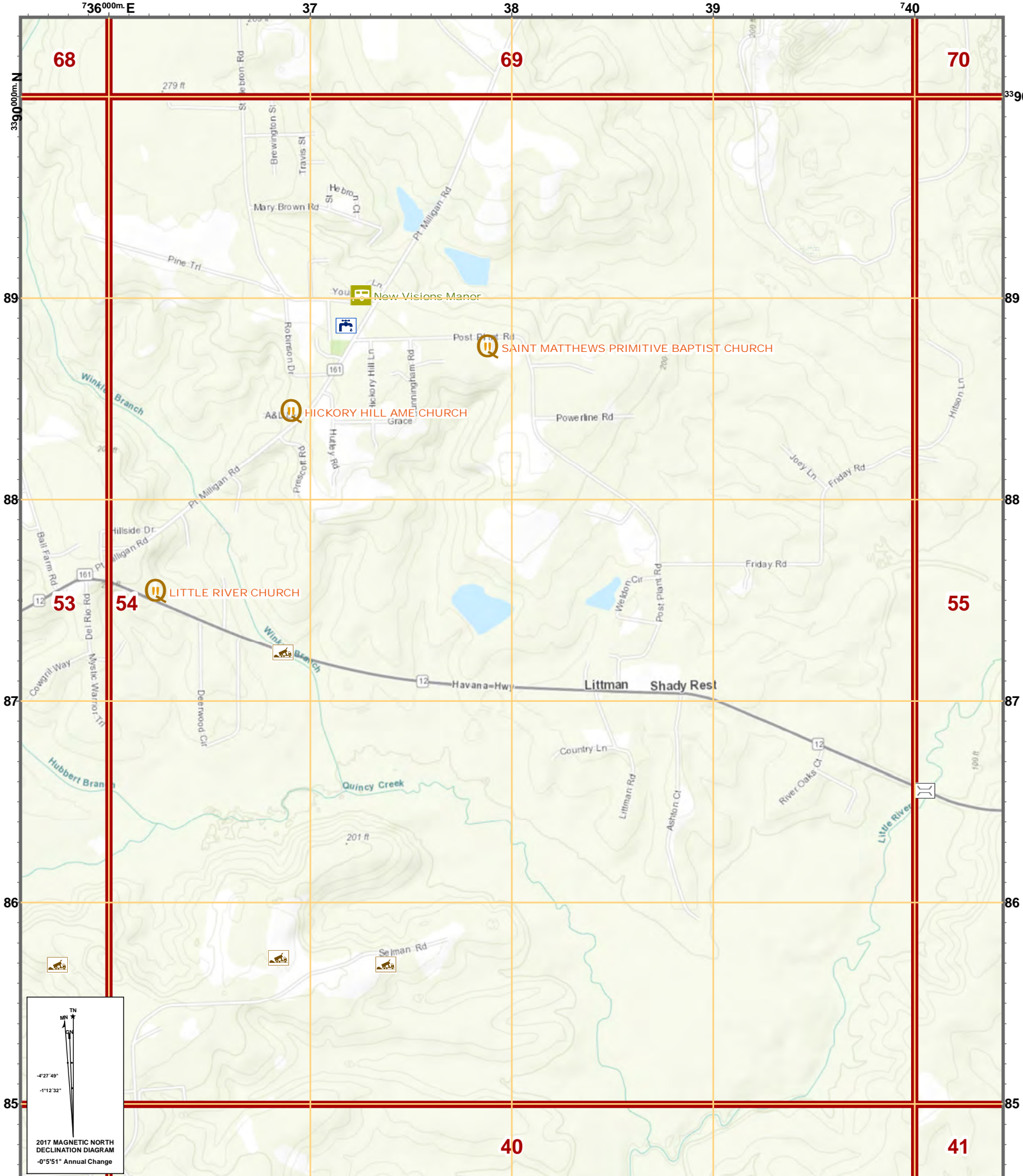
Created By: GIS Section
Date: 9/7/2017
Time: 1:38:55 PM

Path: S:\Projects\USNG\2017_Mapbooks\GADSDENMapBook_PDFs\GADSDEN.mxd

US National Grid
100,000-m Square ID
GU
Grid Zone Designation
16R

USNG Page: 16R GU 3285
Local Page: 53
Scale: 1:24,000






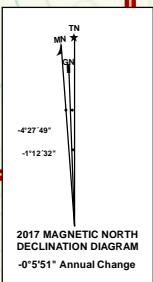
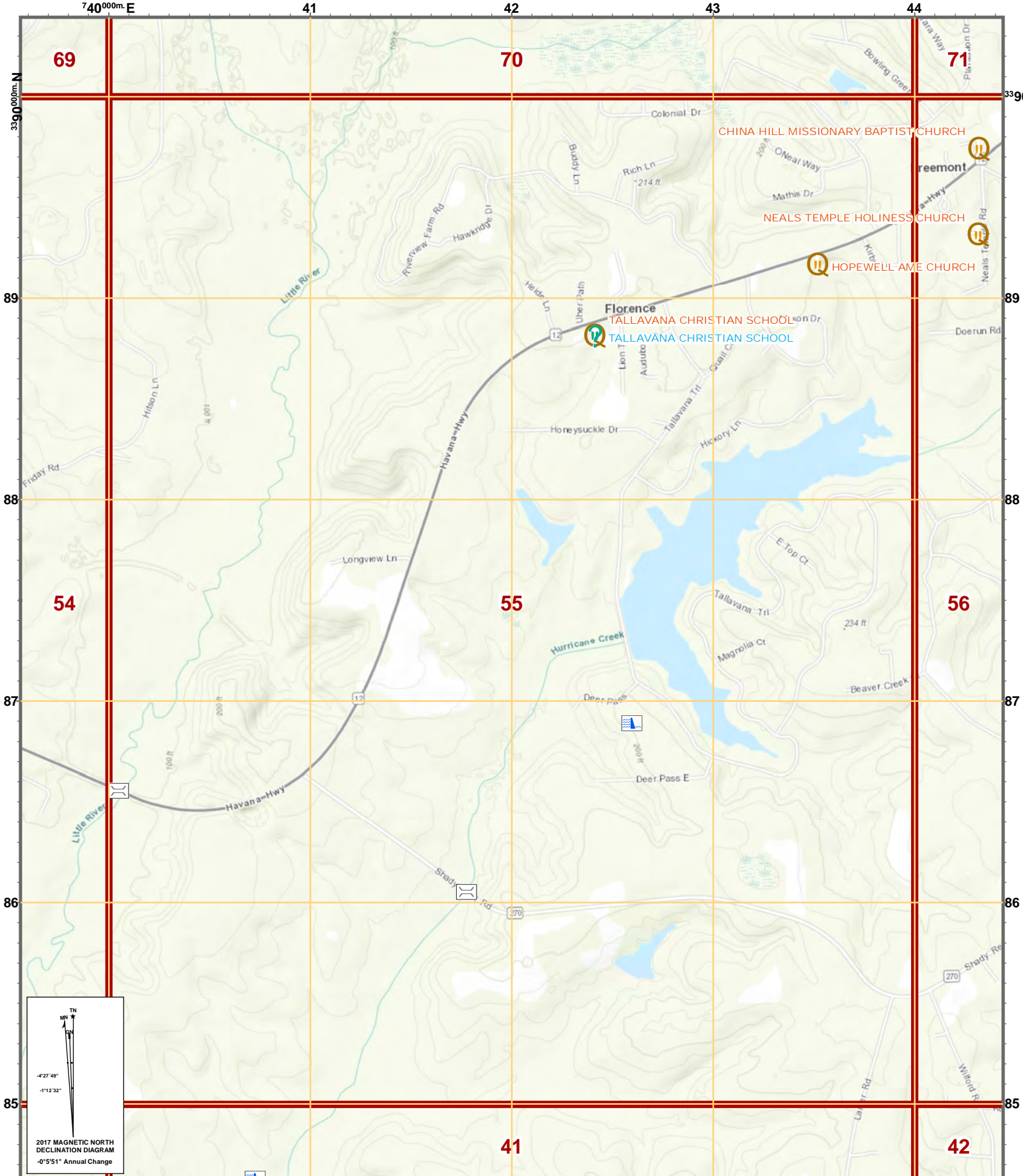
Disclaimer: Map is intended for reference only
No warranty for accuracy provided

Created By: GIS Section
Date: 9/7/2017
Time: 1:39:12 PM
Path: S:\Projects\USNG\2017_Mapbooks\GADSDEN\MapBook_PDFs\GADSDEN.mxd

US National Grid
100,000-m Square ID
GU
Grid Zone Designation
16R

USNG Page: 16R GU 3685
Local Page: 54
Scale: 1:24,000





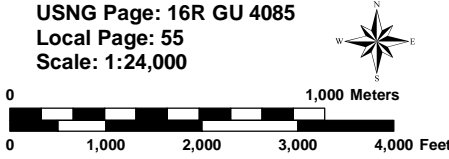
Disclaimer: Map is intended for reference only
No warranty for accuracy provided

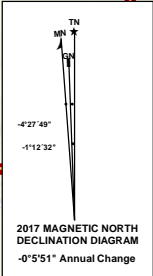
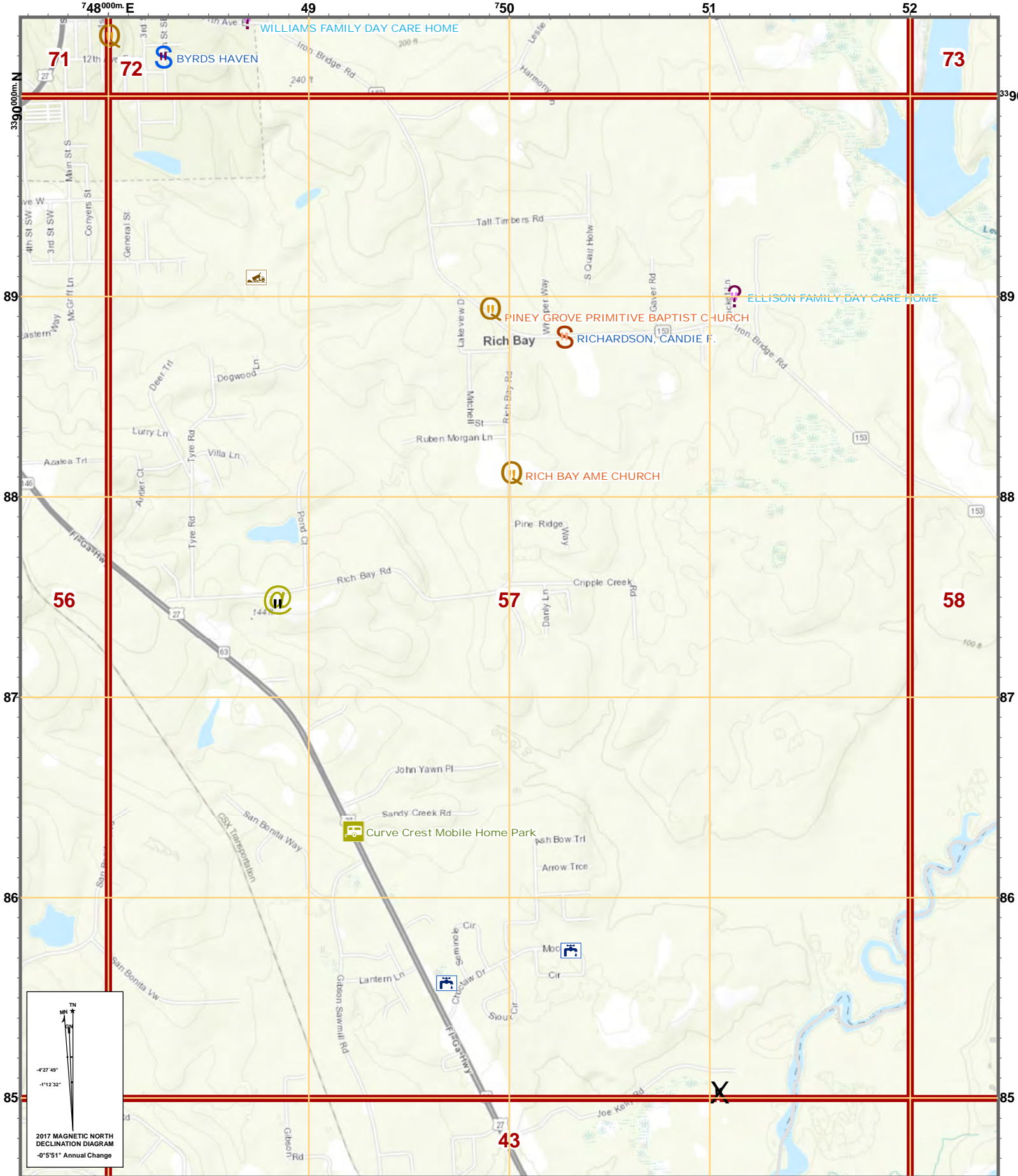
Created By: GIS Section
Date: 9/7/2017
Time: 1:39:28 PM

Path: S:\Projects\USNG\2017_Mapbooks\GADSDEN\MapBook_PDFs\GADSDEN.mxd

US National Grid
100,000-m Square ID
GU
Grid Zone Designation
16R

USNG Page: 16R GU 4085
Local Page: 55
Scale: 1:24,000



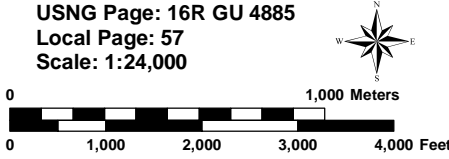


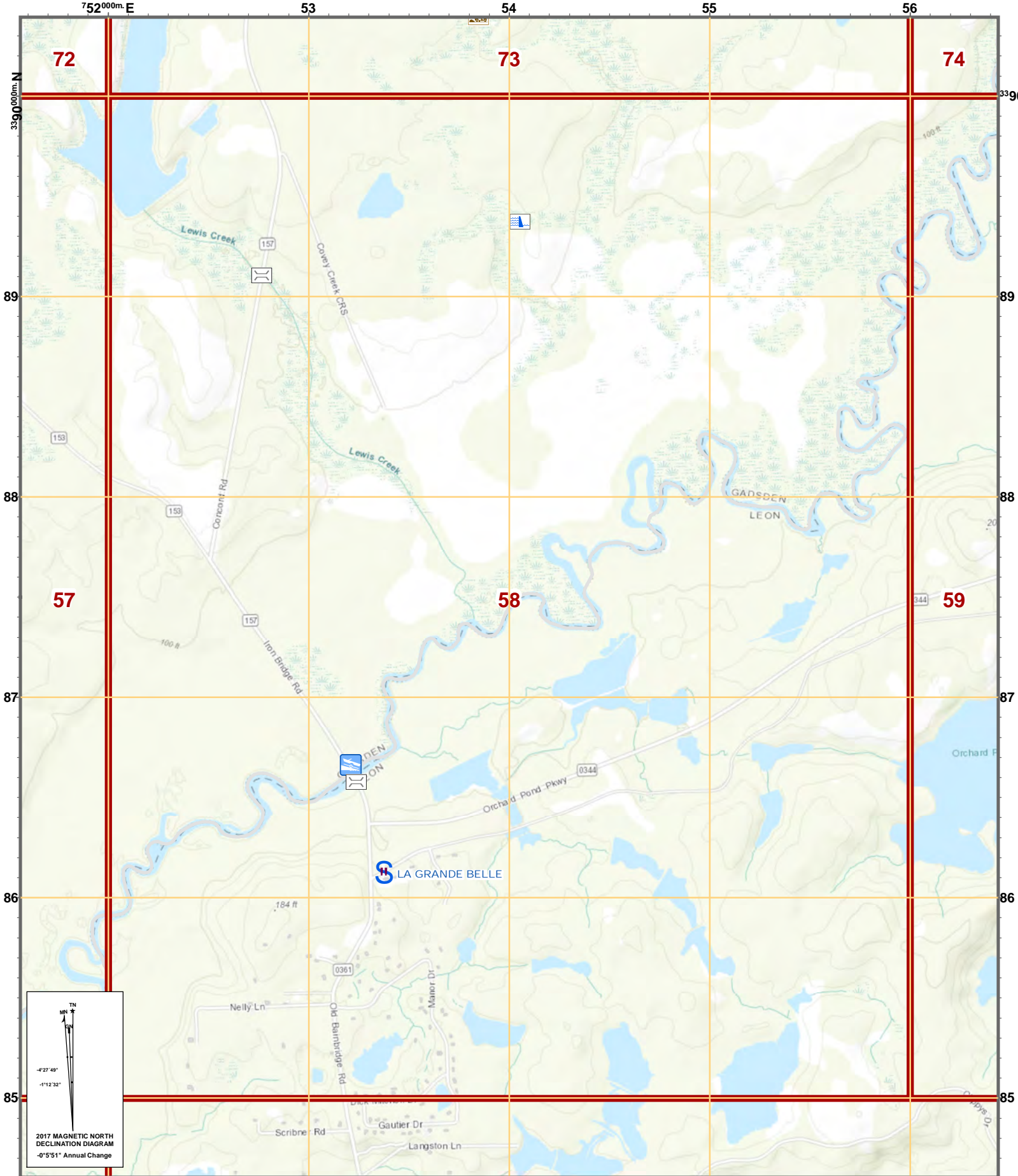
Disclaimer: Map is intended for reference only
No warranty for accuracy provided

Created By: GIS Section
Date: 9/7/2017
Time: 1:40:04 PM
Path: S:\Projects\USNG\2017_Mapbooks\GADSDENMapBook_PDFs\GADSDEN.mxd

US National Grid
100,000-m Square ID
GU
Grid Zone Designation
16R

USNG Page: 16R GU 4885
Local Page: 57
Scale: 1:24,000





Disclaimer: Map is intended for reference only
No warranty for accuracy provided

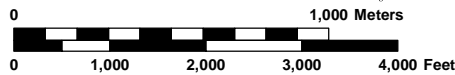
Created By: GIS Section
Date: 9/7/2017
Time: 1:40:22 PM

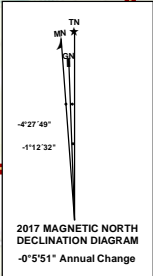
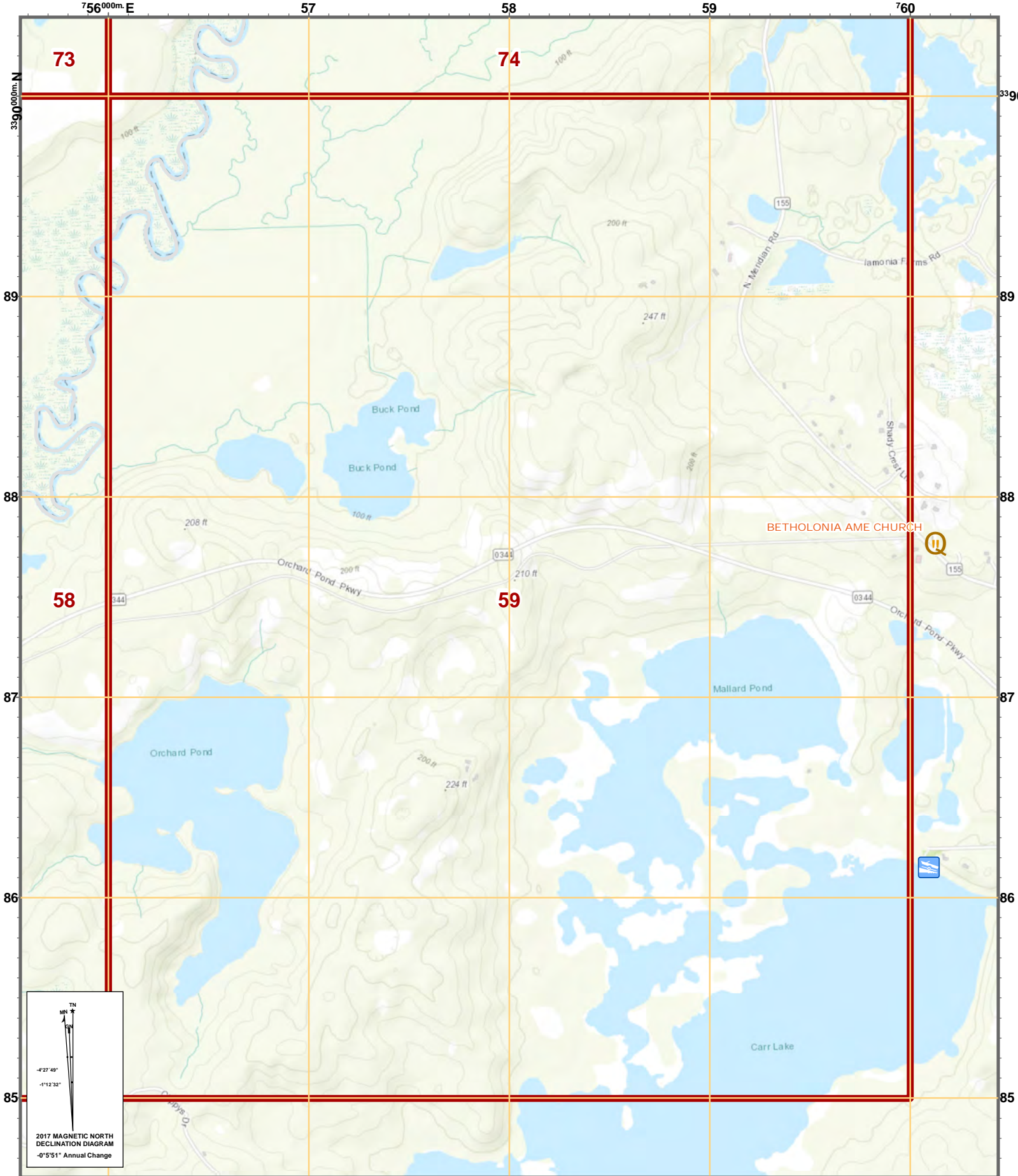
Path: S:\Projects\USNG\2017_Mapbooks\GADSDENMapBook_PDFs\GADSDEN.mxd

US National Grid
100,000-m Square ID
GU

Grid Zone Designation
16R

USNG Page: 16R GU 5285
Local Page: 58
Scale: 1:24,000





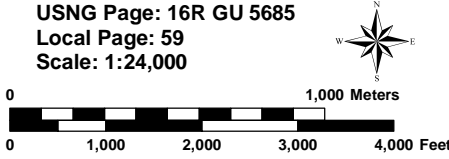
Disclaimer: Map is intended for reference only
No warranty for accuracy provided

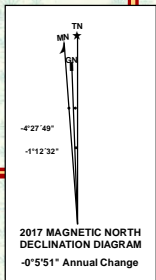
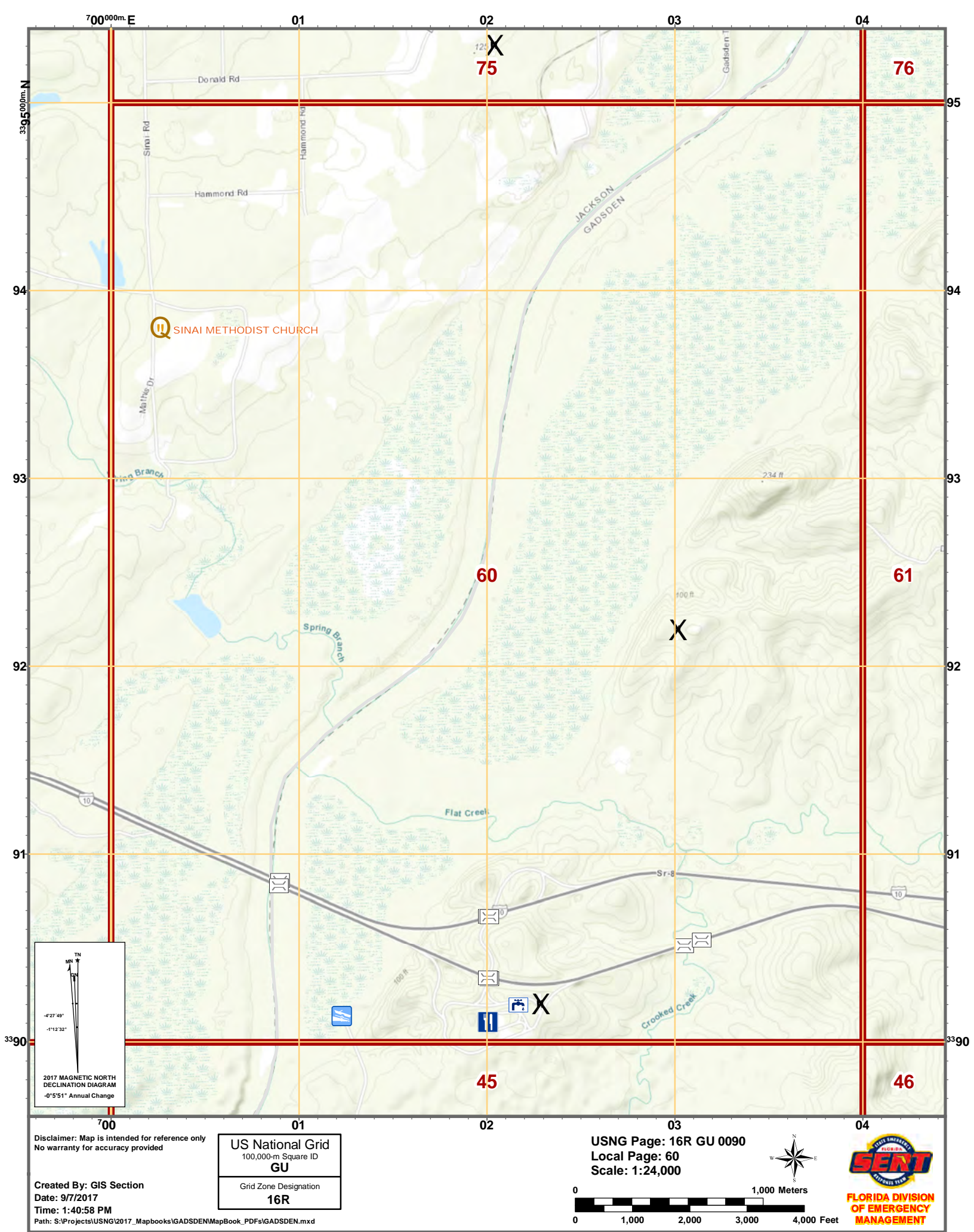
Created By: GIS Section
Date: 9/7/2017
Time: 1:40:40 PM

Path: S:\Projects\USNG\2017_Mapbooks\GADSDENMapBook_PDFs\GADSDEN.mxd

US National Grid 100,000-m Square ID GU
Grid Zone Designation 16R

USNG Page: 16R GU 5685
Local Page: 59
Scale: 1:24,000



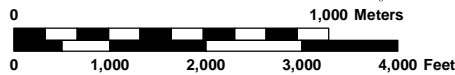


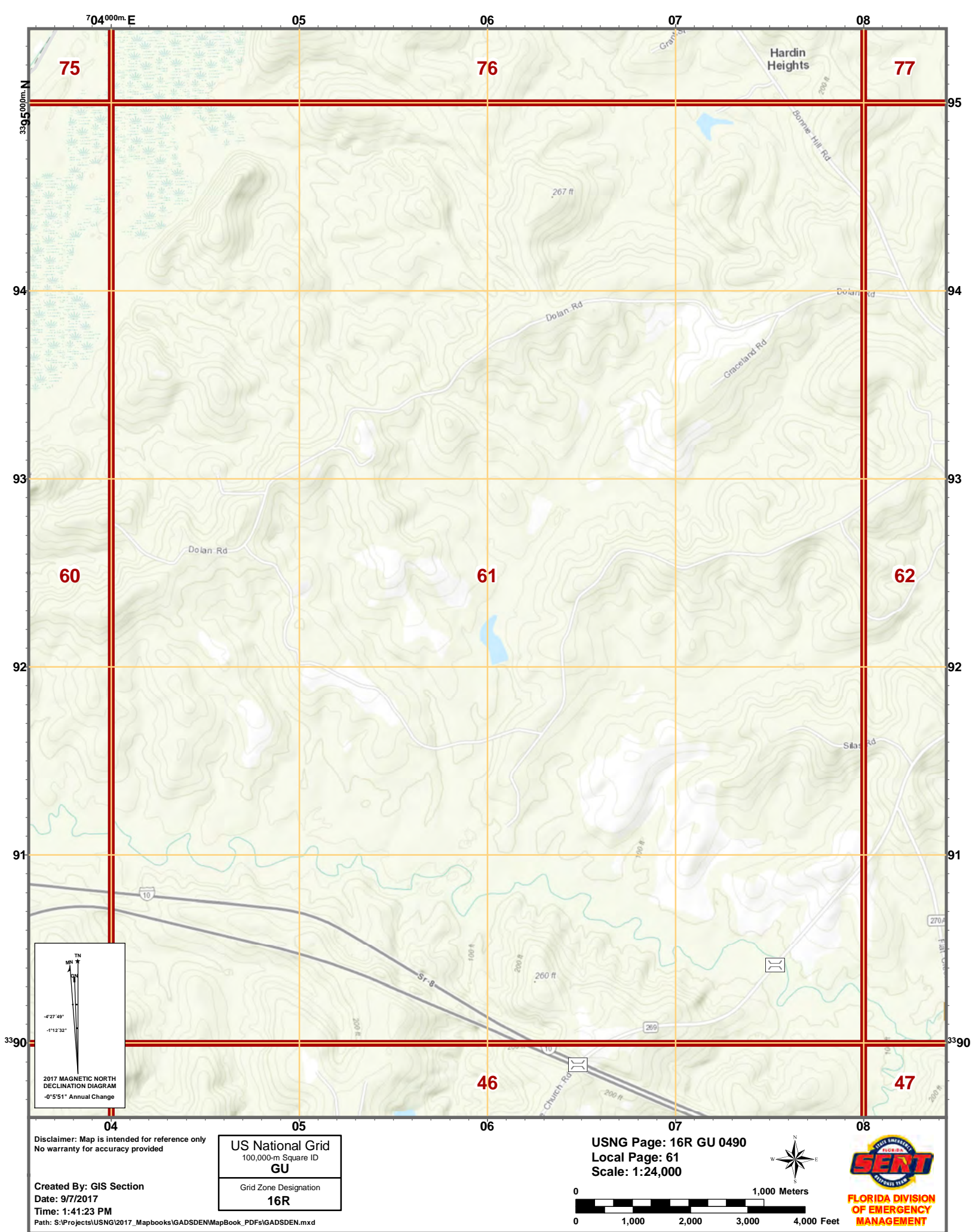
Disclaimer: Map is intended for reference only
No warranty for accuracy provided

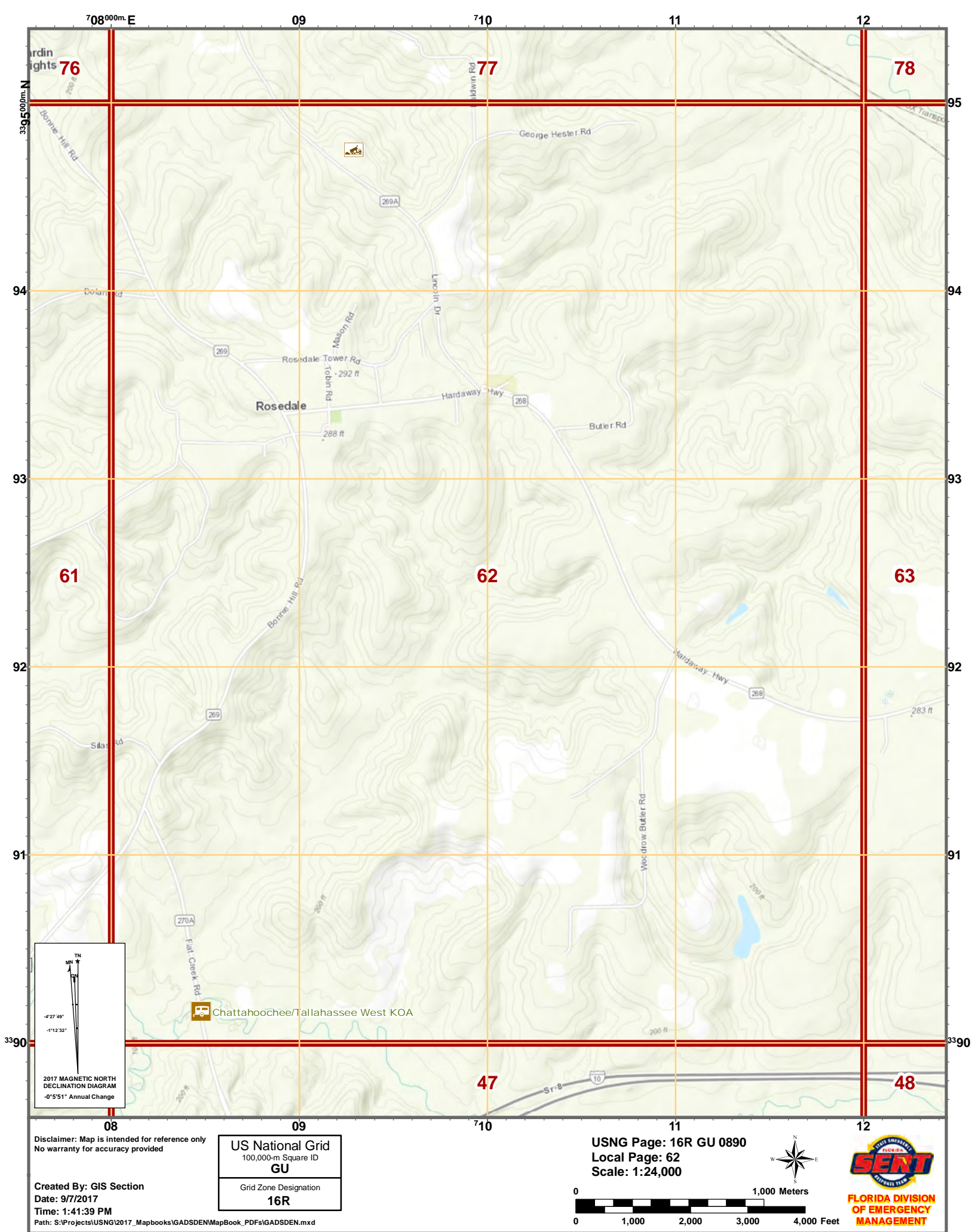
Created By: GIS Section
Date: 9/7/2017
Time: 1:40:58 PM
Path: S:\Projects\USNG\2017_Mapbooks\GADSDEN\MapBook_PDFs\GADSDEN.mxd

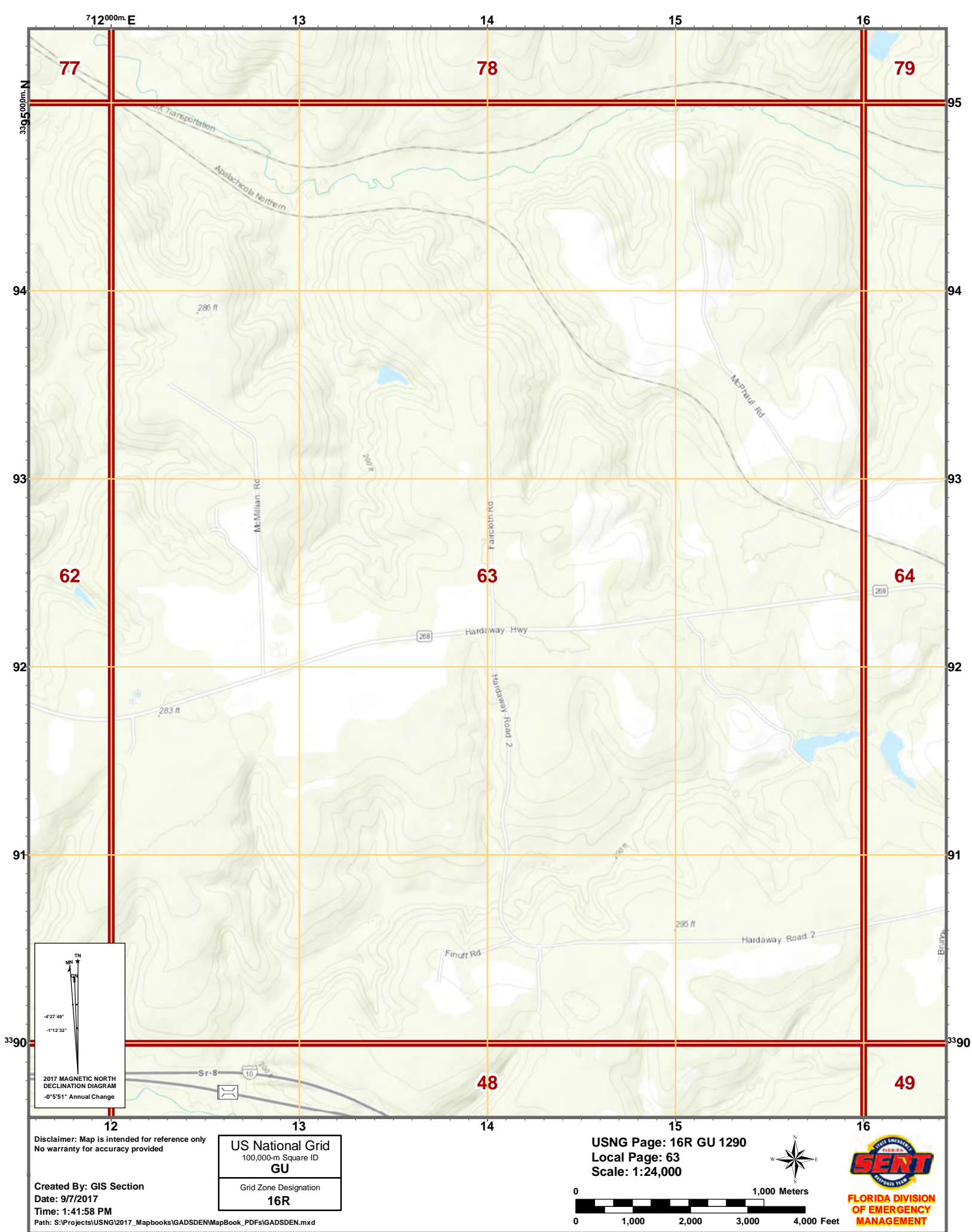
US National Grid
100,000-m Square ID
GU
Grid Zone Designation
16R

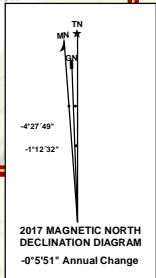
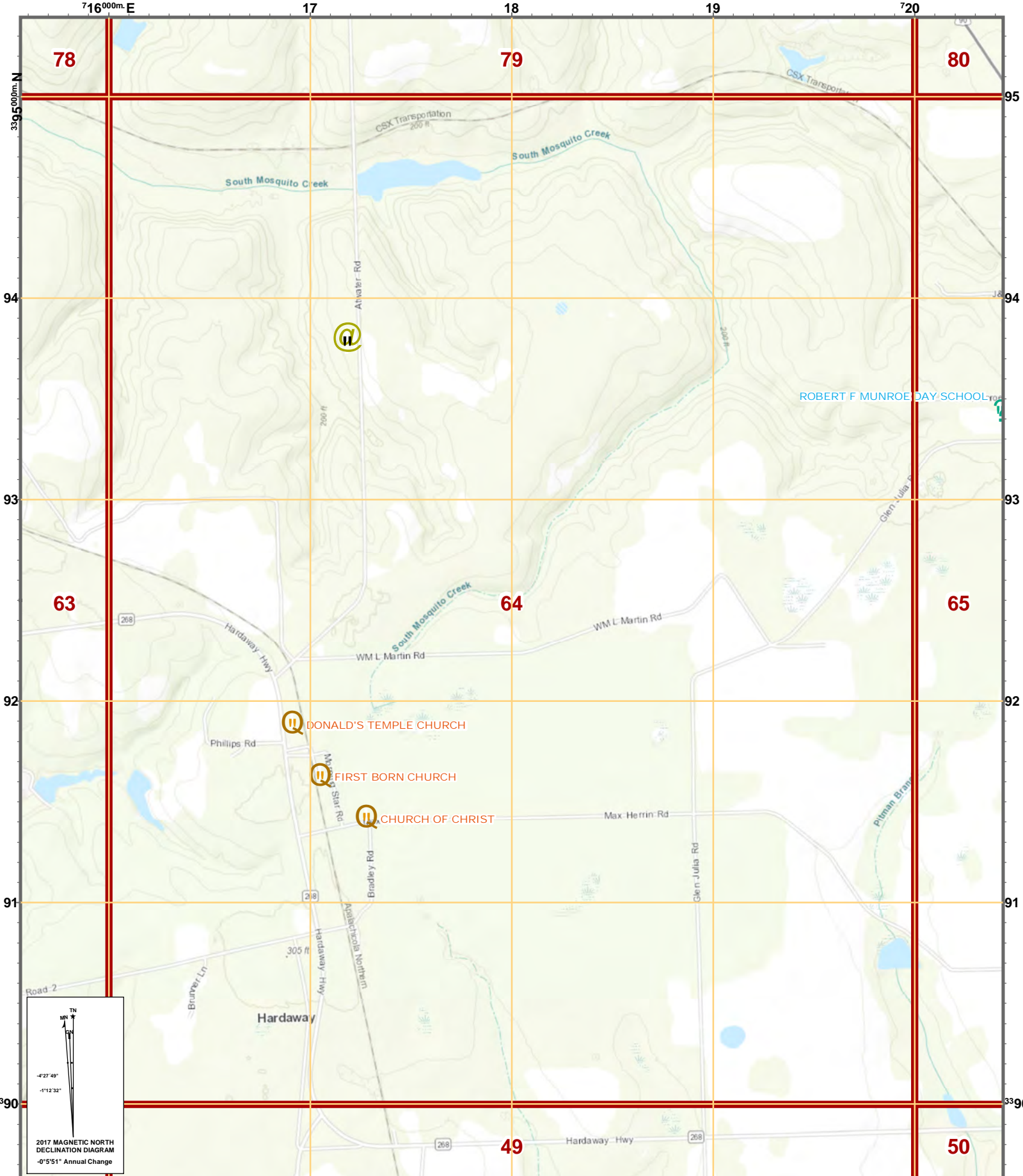
USNG Page: 16R GU 0090
Local Page: 60
Scale: 1:24,000









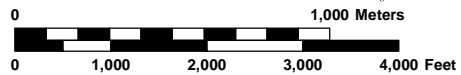


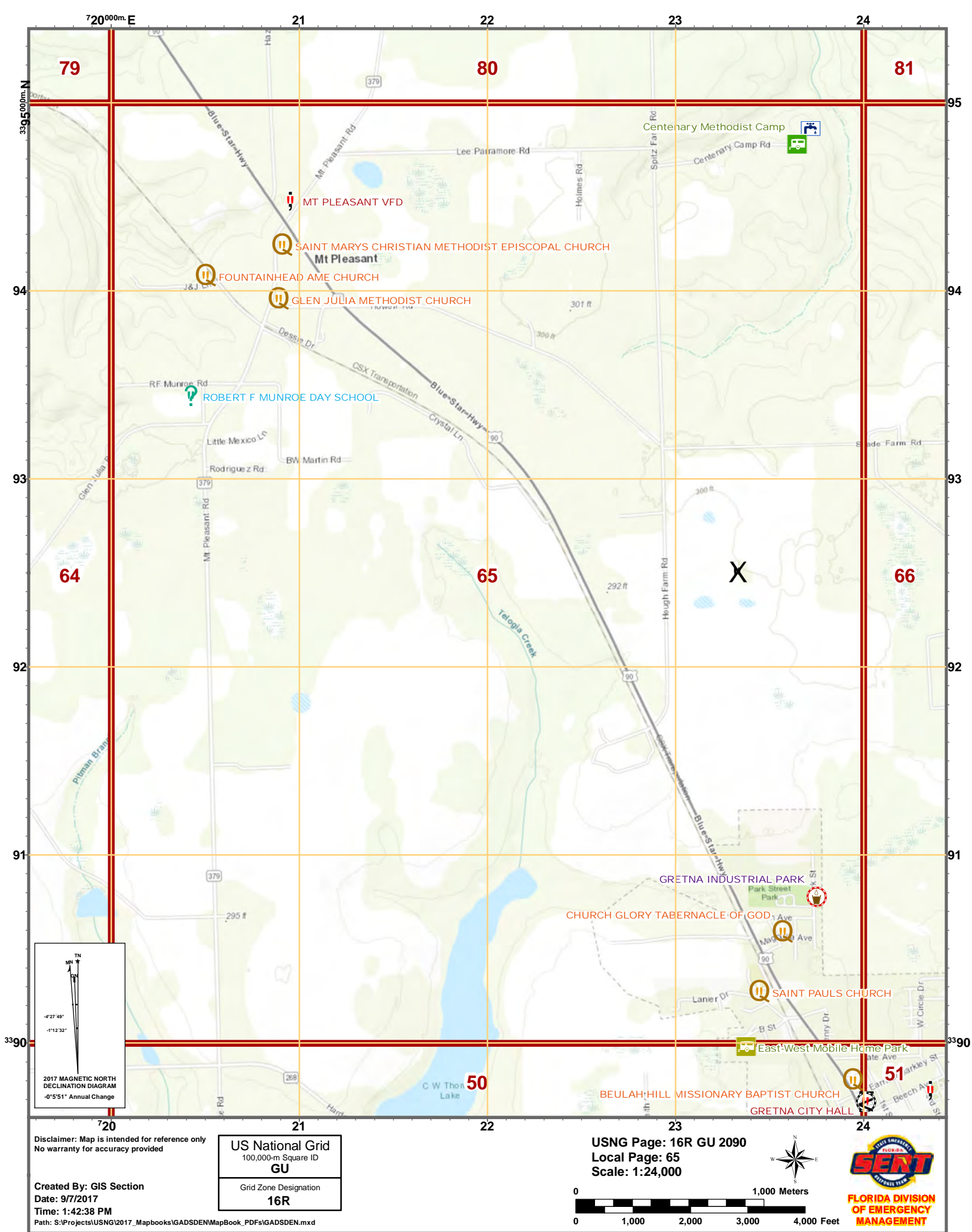
Disclaimer: Map is intended for reference only
No warranty for accuracy provided

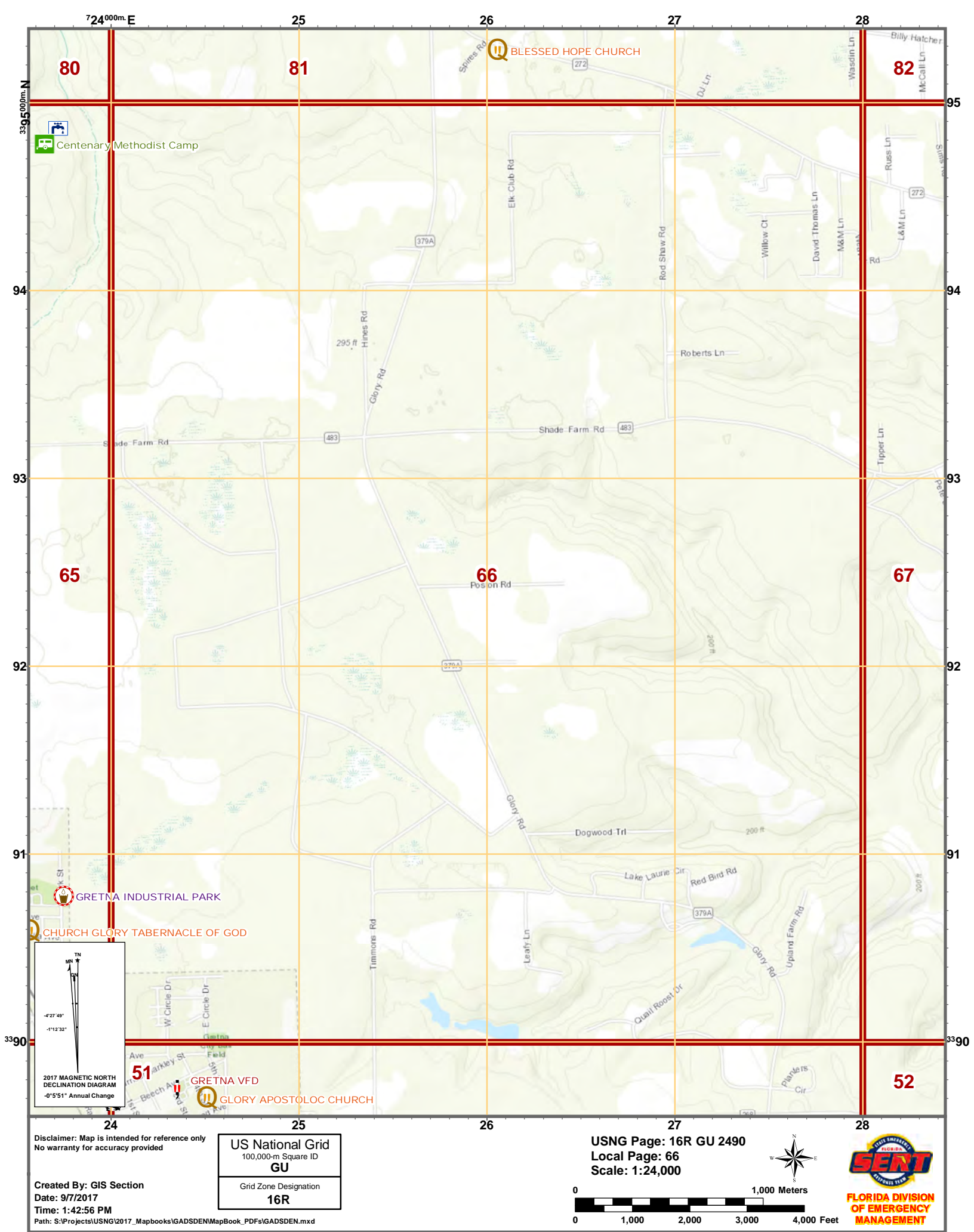
Created By: GIS Section
Date: 9/7/2017
Time: 1:42:19 PM
Path: S:\Projects\USNG\2017_Mapbooks\GADSDENMapBook_PDFs\GADSDEN.mxd

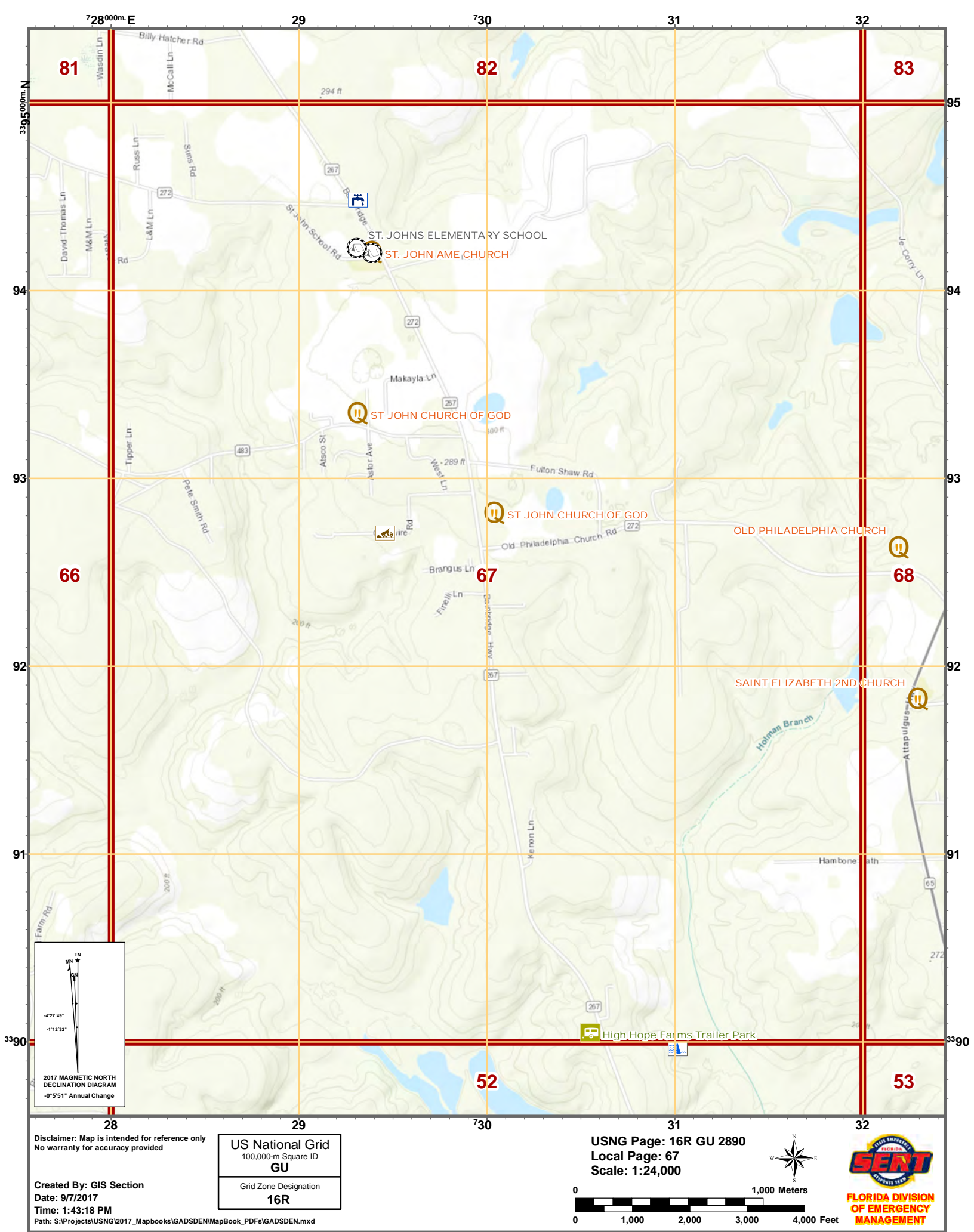
US National Grid
100,000-m Square ID
GU
Grid Zone Designation
16R

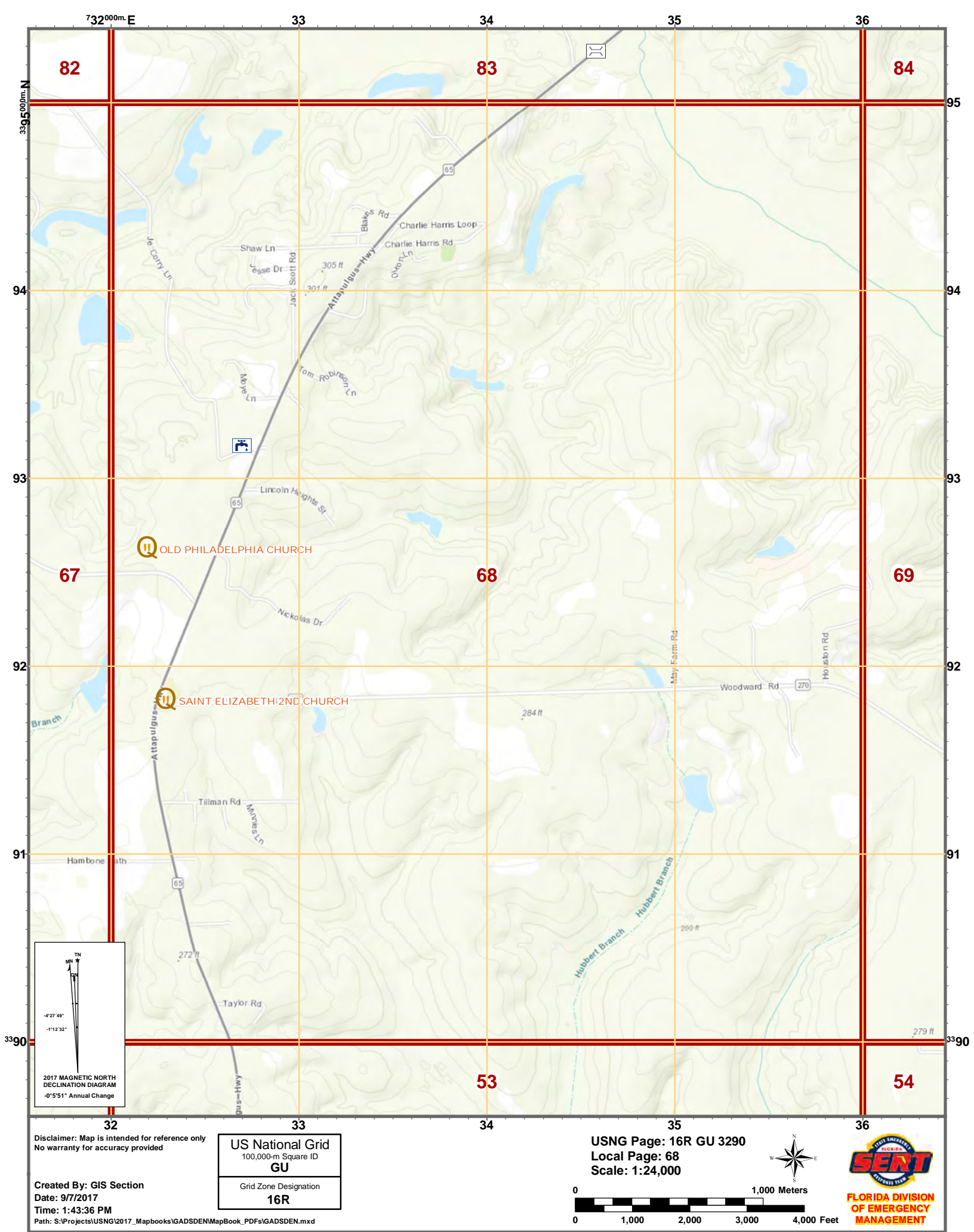
USNG Page: 16R GU 1690
Local Page: 64
Scale: 1:24,000











82

83

84

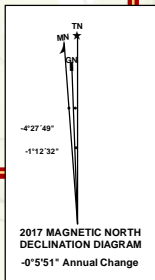
67

68

69

53

54



Disclaimer: Map is intended for reference only
No warranty for accuracy provided

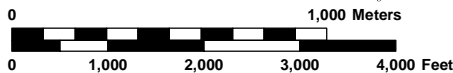
Created By: GIS Section
Date: 9/7/2017
Time: 1:43:36 PM

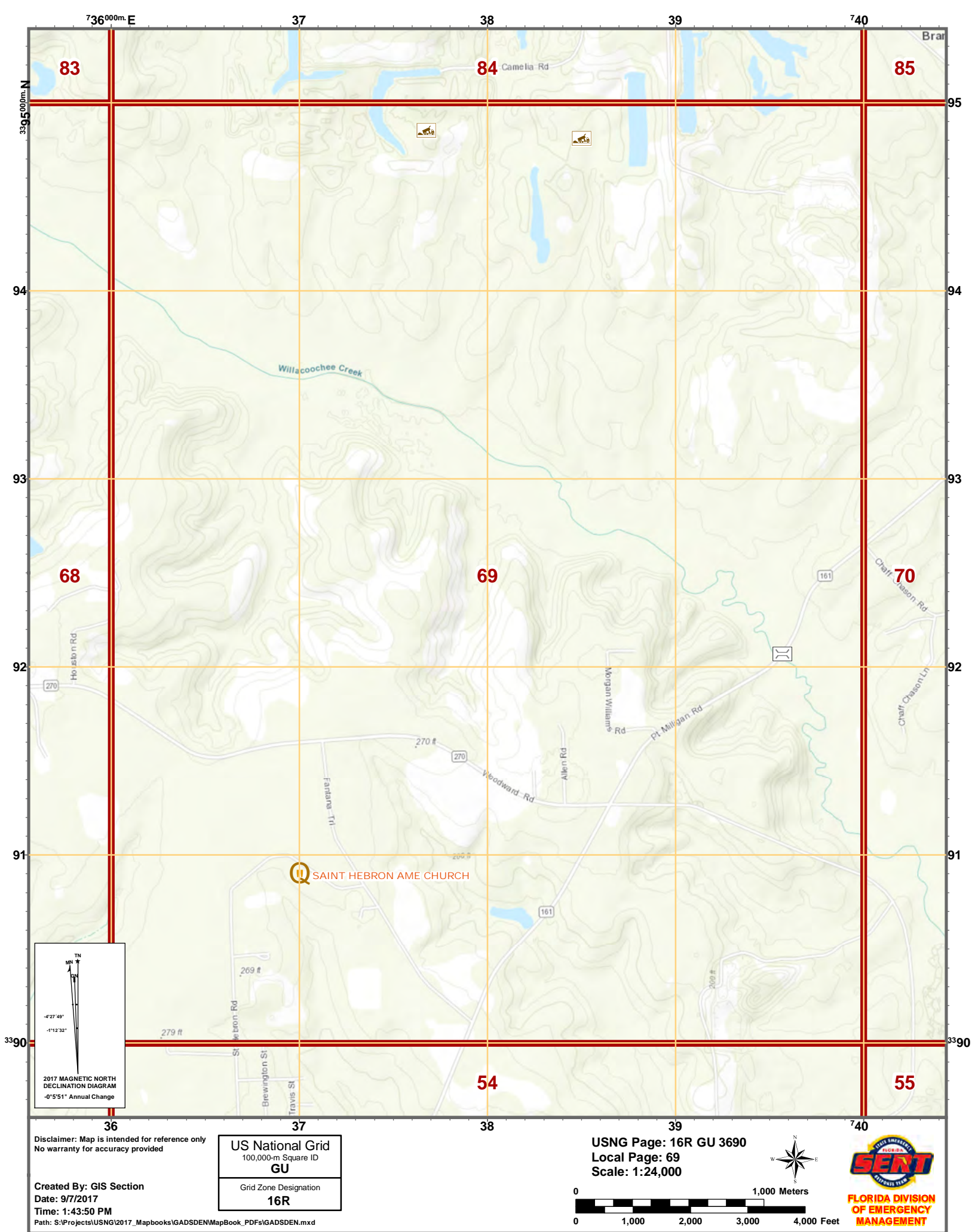
Path: S:\Projects\USNG\2017_Mapbooks\GADSDENMapBook_PDFs\GADSDEN.mxd

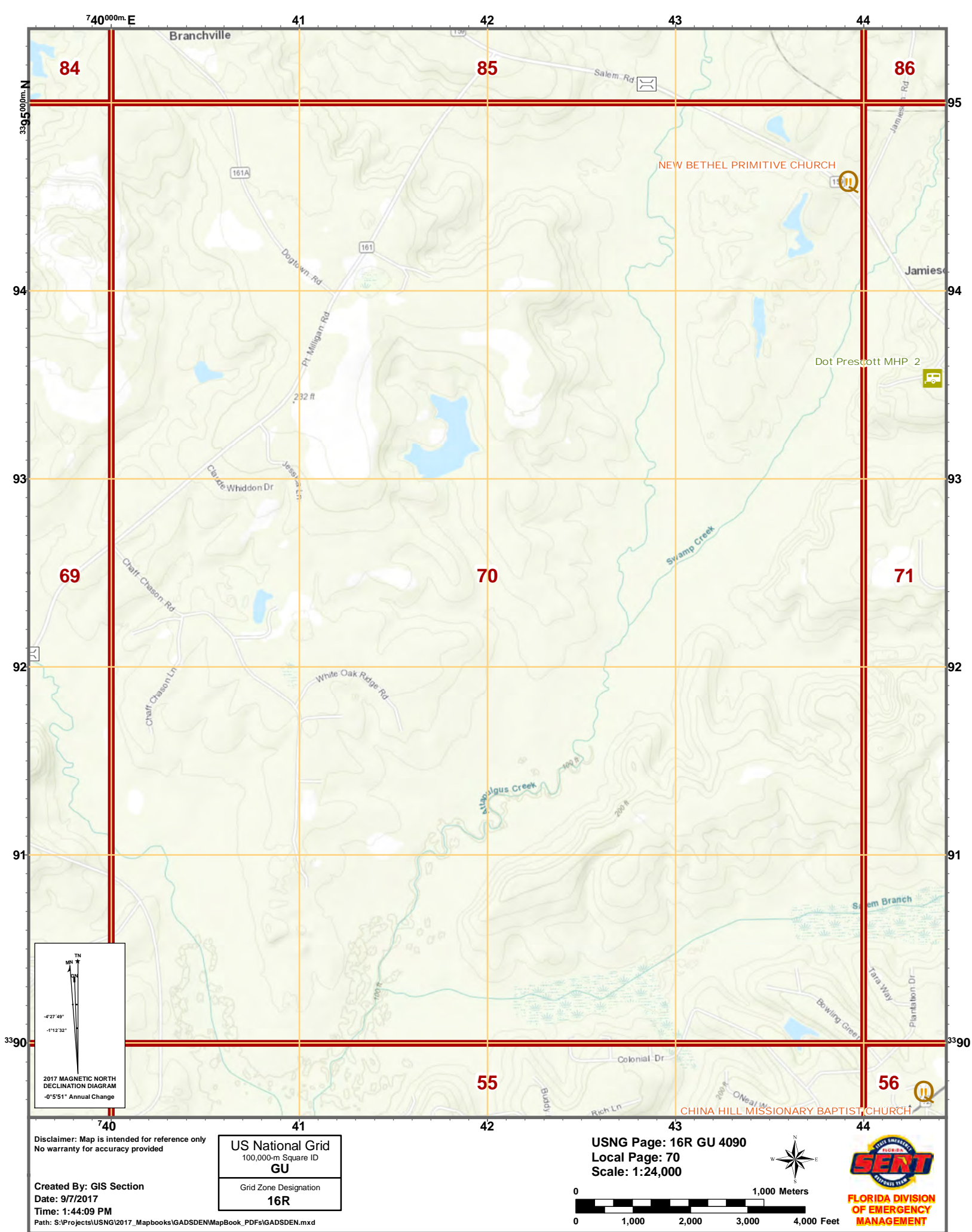
US National Grid
100,000-m Square ID
GU

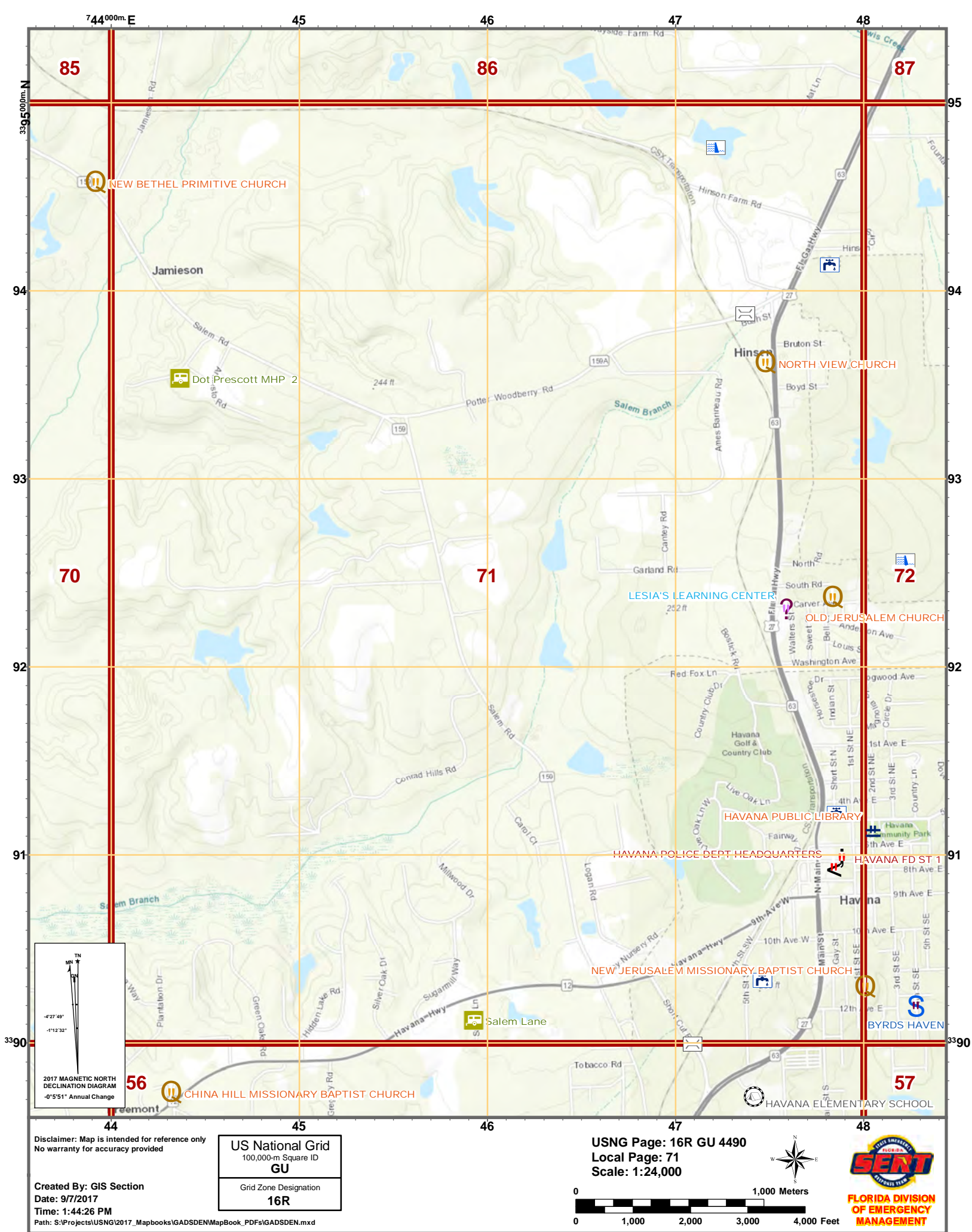
Grid Zone Designation
16R

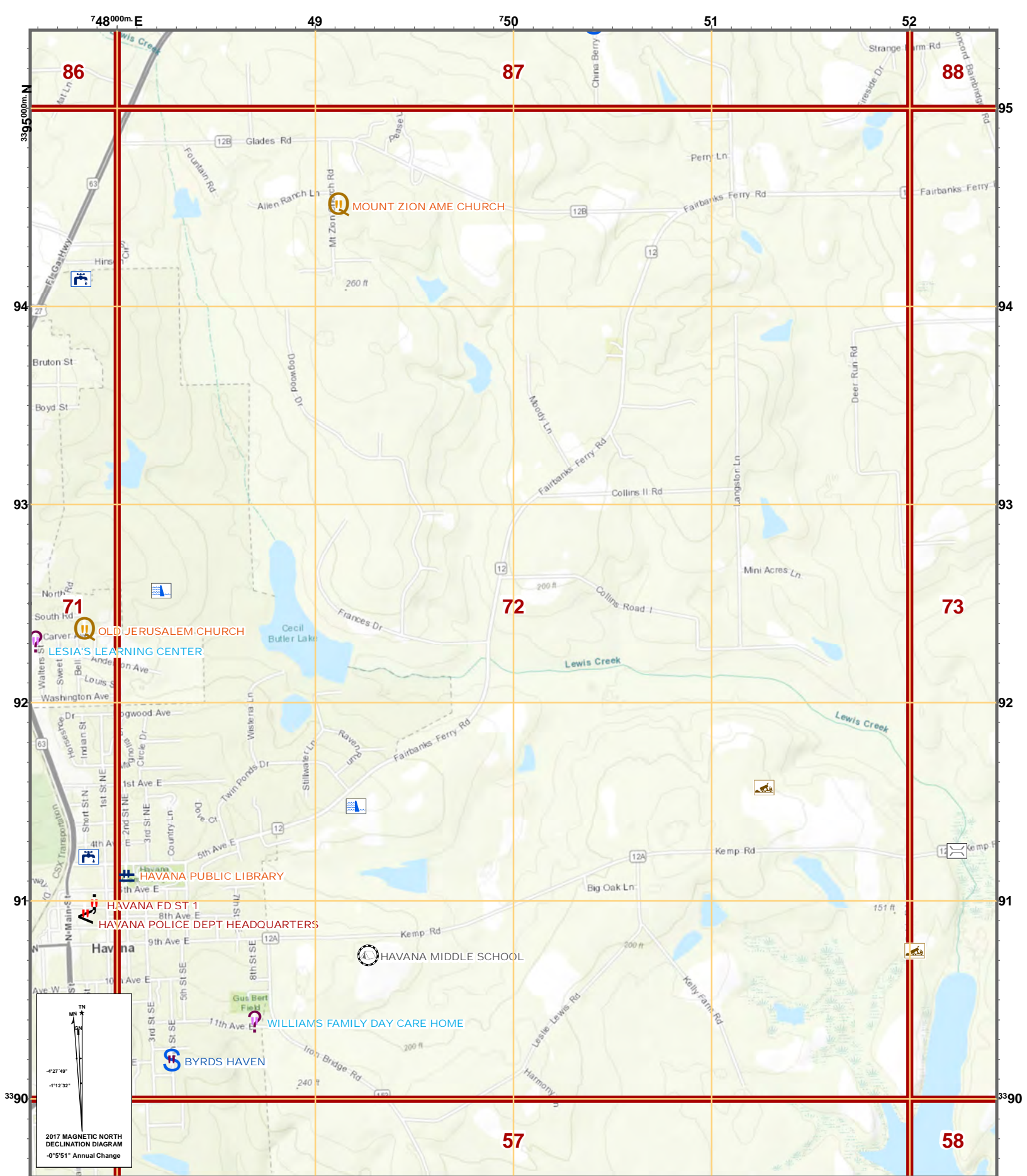
USNG Page: 16R GU 3290
Local Page: 68
Scale: 1:24,000











Disclaimer: Map is intended for reference only
No warranty for accuracy provided

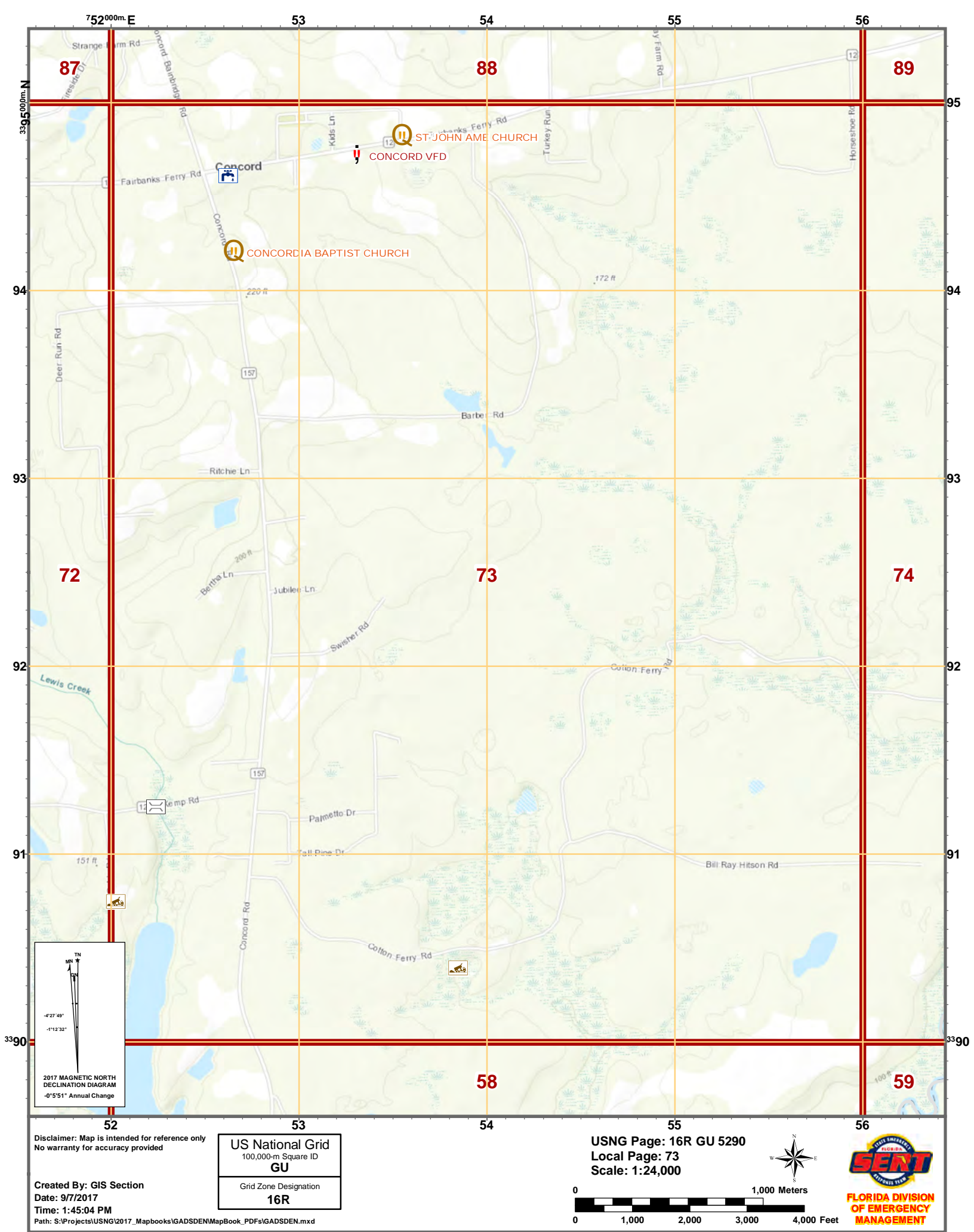
Created By: GIS Section
Date: 9/7/2017
Time: 1:44:41 PM
Path: S:\Projects\USNG\2017_Mapbooks\GADSDENMapBook_PDFs\GADSDEN.mxd

US National Grid
100,000-m Square ID
GU

Grid Zone Designation
16R

USNG Page: 16R GU 4890
Local Page: 72
Scale: 1:24,000





752000m E

53

54

55

56

3395000m N

87

88

89

95

Concord

CONCORD VFD

ST JOHN AME CHURCH

CONCORDIA BAPTIST CHURCH

94

94

93

93

72

73

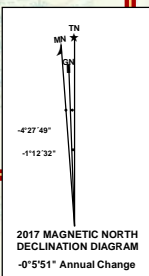
74

92

92

91

91



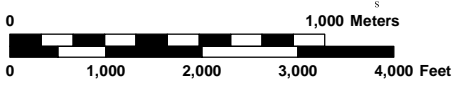
2017 MAGNETIC NORTH
DECLINATION DIAGRAM
-0°5'51" Annual Change

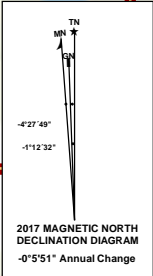
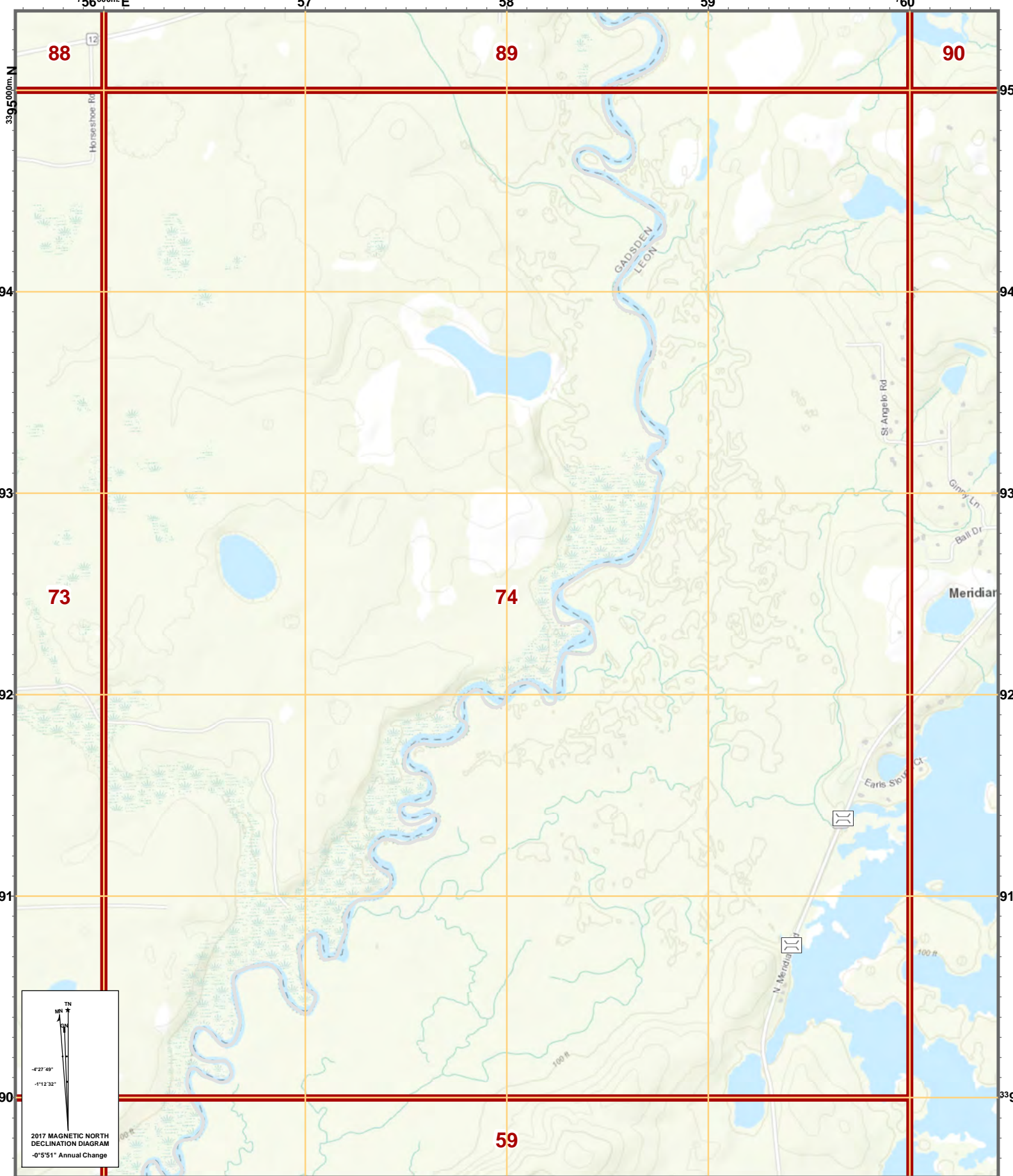
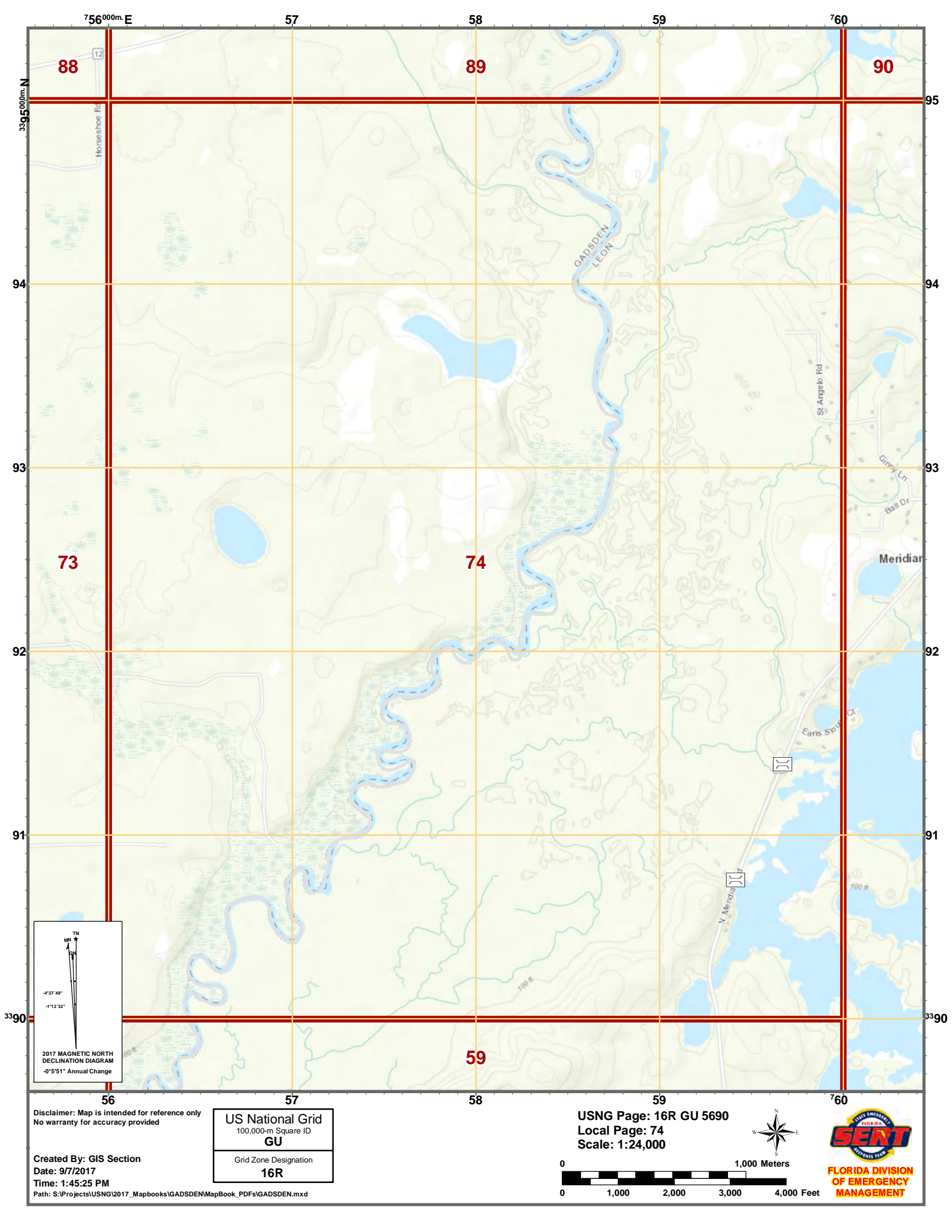
Disclaimer: Map is intended for reference only
No warranty for accuracy provided

Created By: GIS Section
Date: 9/7/2017
Time: 1:45:04 PM
Path: S:\Projects\USNG\2017_Mapbooks\GADSDEN\MapBook_PDFs\GADSDEN.mxd

US National Grid
100,000-m Square ID
GU
Grid Zone Designation
16R

USNG Page: 16R GU 5290
Local Page: 73
Scale: 1:24,000



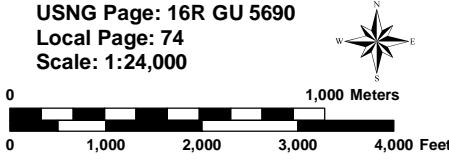


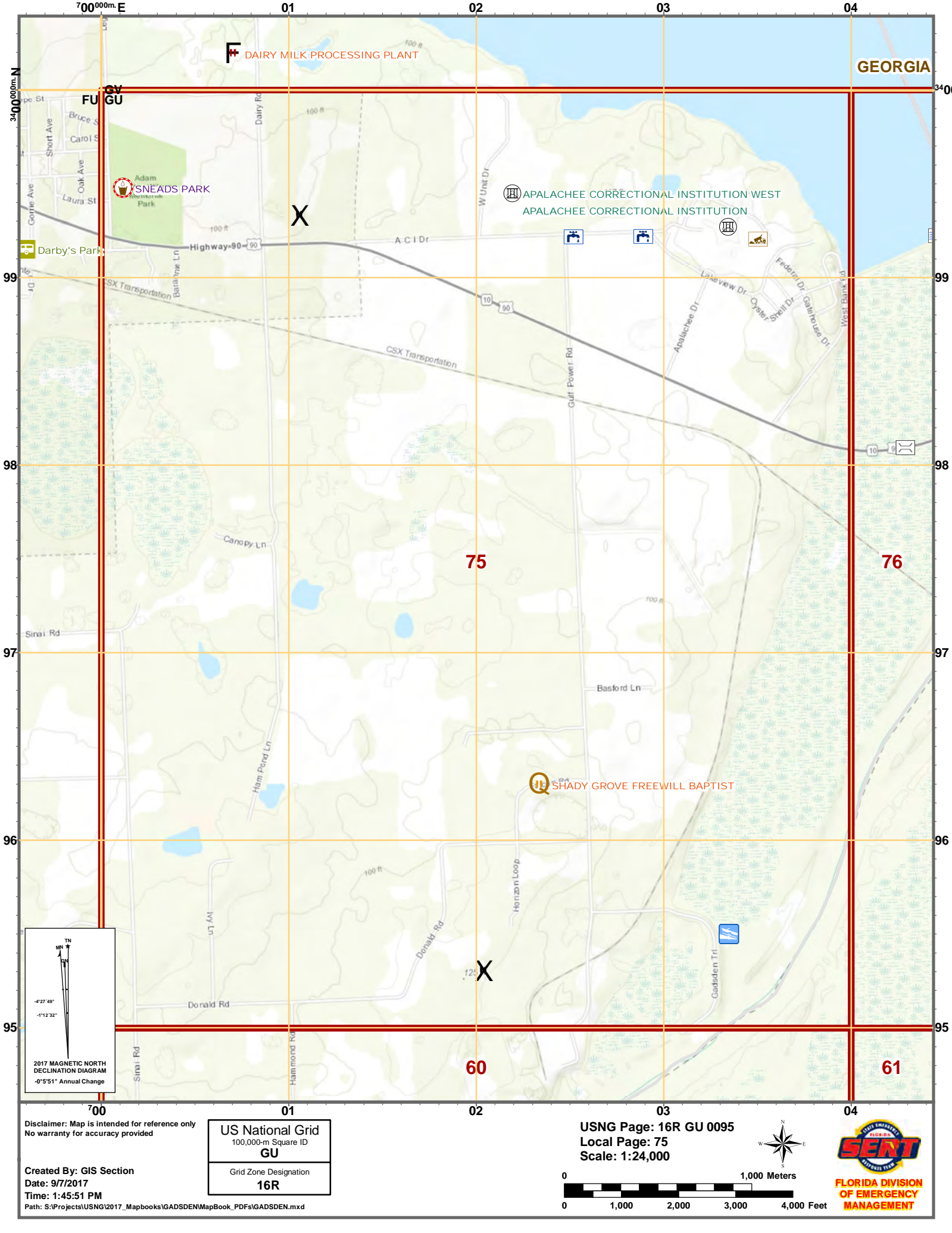
Disclaimer: Map is intended for reference only
No warranty for accuracy provided

Created By: GIS Section
Date: 9/7/2017
Time: 1:45:25 PM
Path: S:\Projects\USNG\2017_Mapbooks\GADSDEN\MapBook_PDFs\GADSDEN.mxd

US National Grid
100,000-m Square ID
GU
Grid Zone Designation
16R

USNG Page: 16R GU 5690
Local Page: 74
Scale: 1:24,000





DAIRY MILK PROCESSING PLANT

GEORGIA

FUGU

SNEADS PARK

APALACHEE CORRECTIONAL INSTITUTION WEST
APALACHEE CORRECTIONAL INSTITUTION

X

10

90

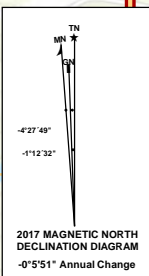
75

76

SHADY GROVE FREEWILL BAPTIST

60

61

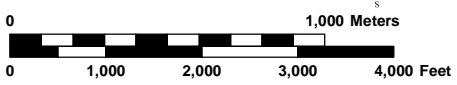


Disclaimer: Map is intended for reference only
No warranty for accuracy provided

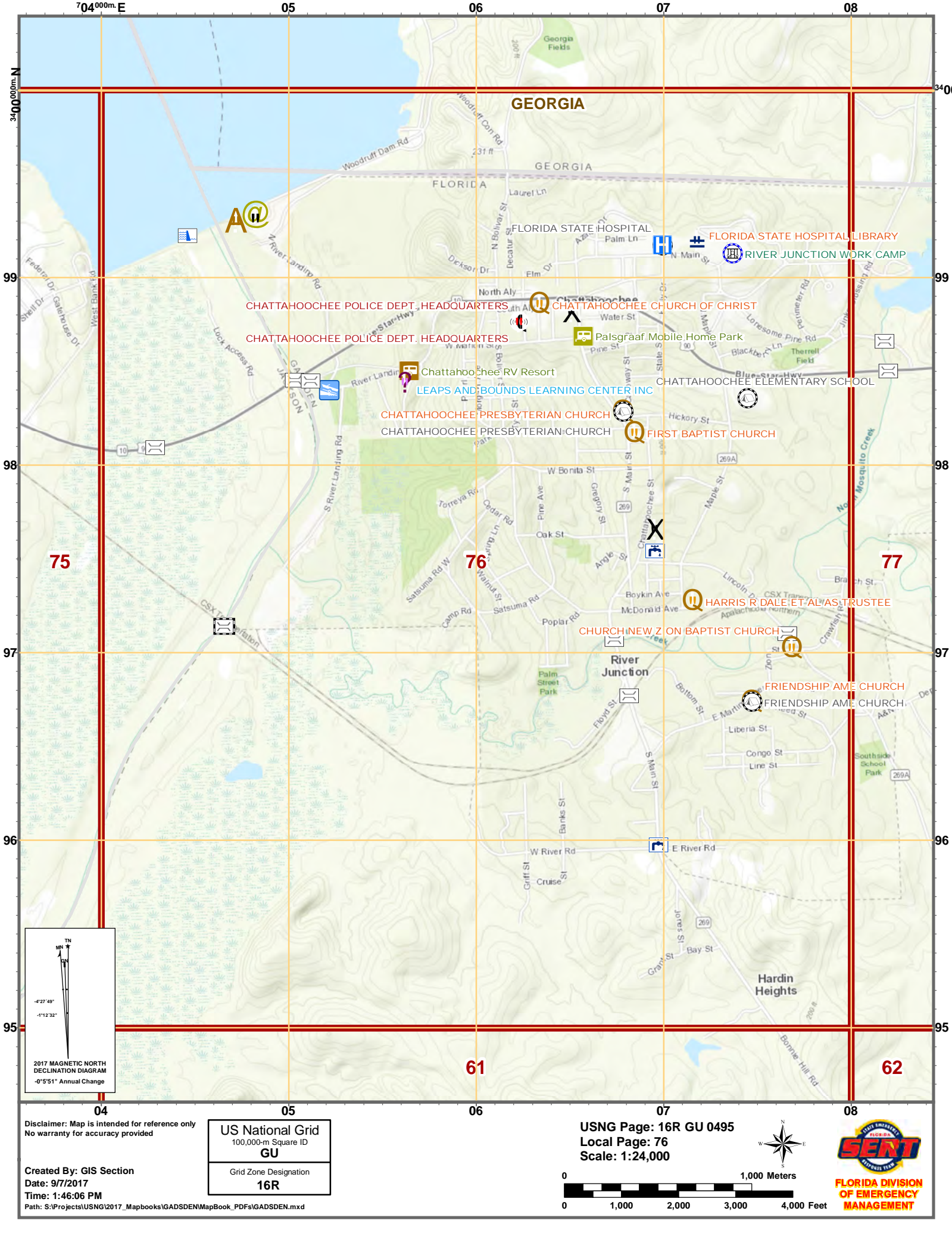
US National Grid
100,000-m Square ID
GU

Grid Zone Designation
16R

USNG Page: 16R GU 0095
Local Page: 75
Scale: 1:24,000



Created By: GIS Section
Date: 9/7/2017
Time: 1:45:51 PM
Path: S:\Projects\USNG\2017_Mapbooks\GADSDEN\MapBook_PDFs\GADSDEN.mxd



GEORGIA

FLORIDA

GEORGIA

FLORIDA STATE HOSPITAL

FLORIDA STATE HOSPITAL LIBRARY

RIVER JUNCTION WORK CAMP

CHATTAHOOCHEE POLICE DEPT. HEADQUARTERS

CHATTAHOOCHEE CHURCH OF CHRIST

CHATTAHOOCHEE POLICE DEPT. HEADQUARTERS

Palsgraaf Mobile Home Park

Chattahoochee RV Resort

LEAPS AND BOUNDS LEARNING CENTER INC

CHATTAHOOCHEE ELEMENTARY SCHOOL

CHATTAHOOCHEE PRESBYTERIAN CHURCH

CHATTAHOOCHEE PRESBYTERIAN CHURCH

FIRST BAPTIST CHURCH

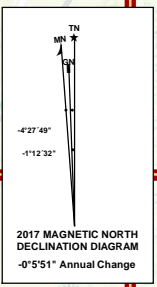
HARRIS R DALE ET AL AS TRUSTEE

CHURCH NEW ZION BAPTIST CHURCH

FRIENDSHIP AME CHURCH

FRIENDSHIP AME CHURCH

Hardin Heights



2017 MAGNETIC NORTH DECLINATION DIAGRAM
-0°5'51" Annual Change

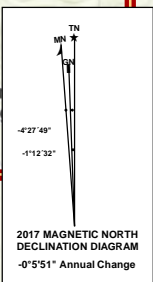
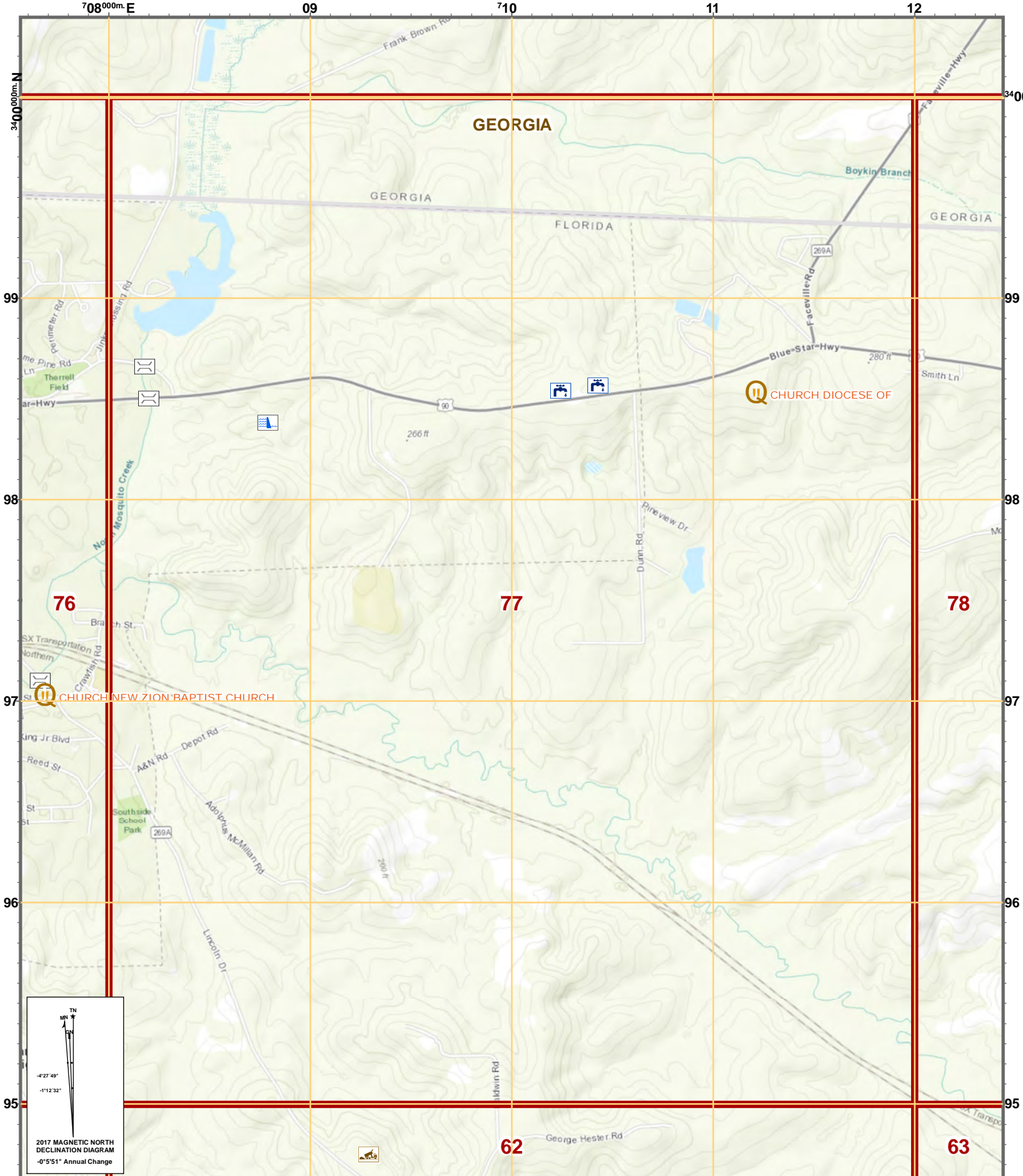
Disclaimer: Map is intended for reference only
No warranty for accuracy provided

US National Grid
100,000-m Square ID
GU
Grid Zone Designation
16R

Created By: GIS Section
Date: 9/7/2017
Time: 1:46:06 PM
Path: S:\Projects\USNG\2017_Mapbooks\GADSDEN\MapBook_PDFs\GADSDEN.mxd

USNG Page: 16R GU 0495
Local Page: 76
Scale: 1:24,000





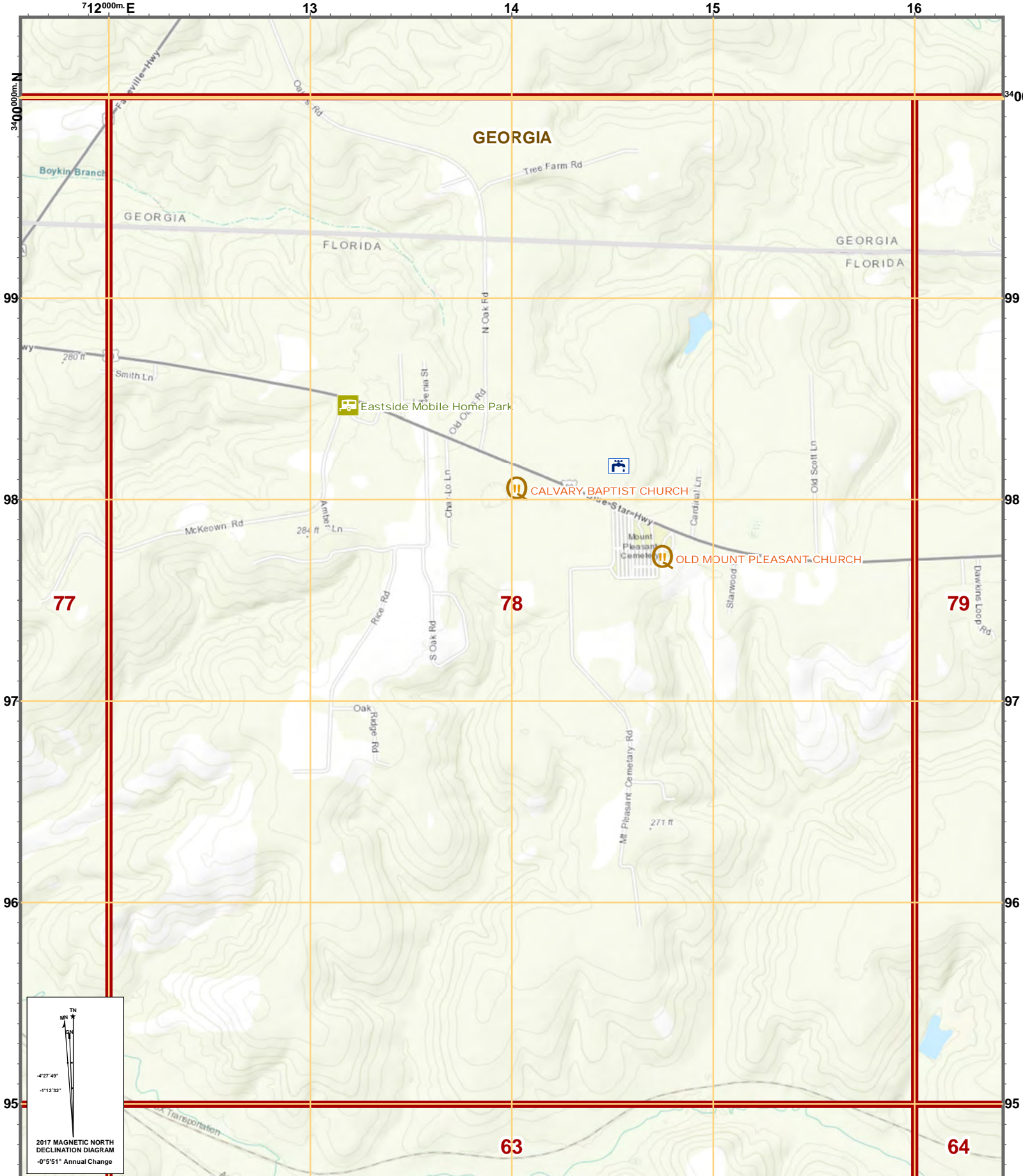
Disclaimer: Map is intended for reference only
No warranty for accuracy provided

Created By: GIS Section
Date: 9/7/2017
Time: 1:46:27 PM
Path: S:\Projects\USNG\2017_Mapbooks\GADSDEN\MapBook_PDFs\GADSDEN.mxd

US National Grid 100,000-m Square ID GU
Grid Zone Designation 16R

USNG Page: 16R GU 0895
Local Page: 77
Scale: 1:24,000



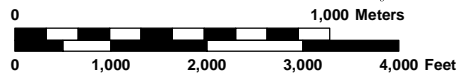


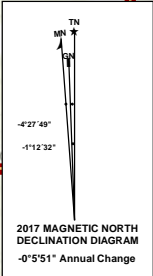
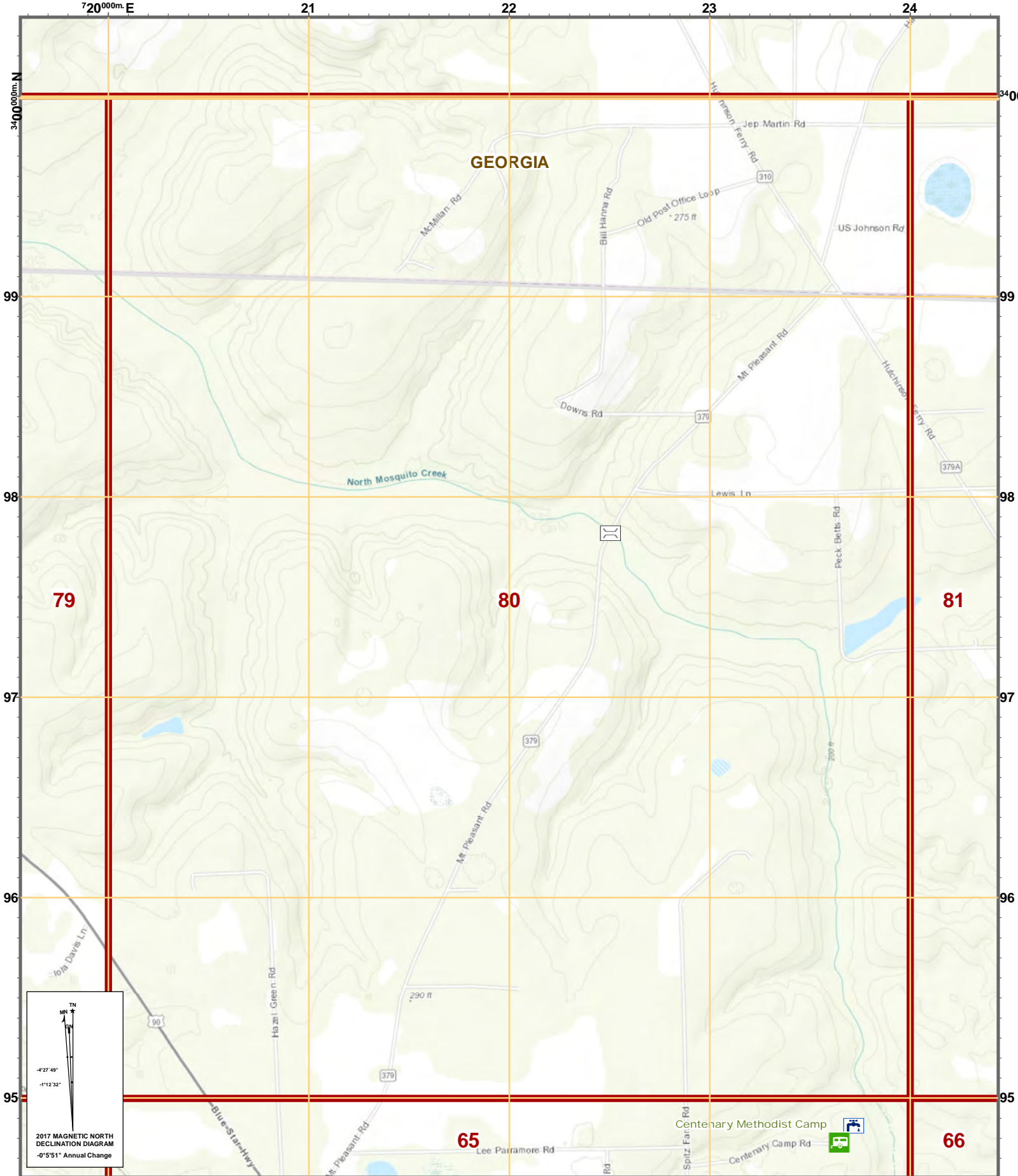
Disclaimer: Map is intended for reference only
No warranty for accuracy provided

Created By: GIS Section
Date: 9/7/2017
Time: 1:46:44 PM
Path: S:\Projects\USNG\2017_Mapbooks\GADSDEN\MapBook_PDFs\GADSDEN.mxd

US National Grid
100,000-m Square ID
GU
Grid Zone Designation
16R

USNG Page: 16R GU 1295
Local Page: 78
Scale: 1:24,000



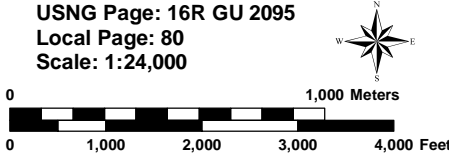


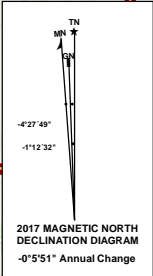
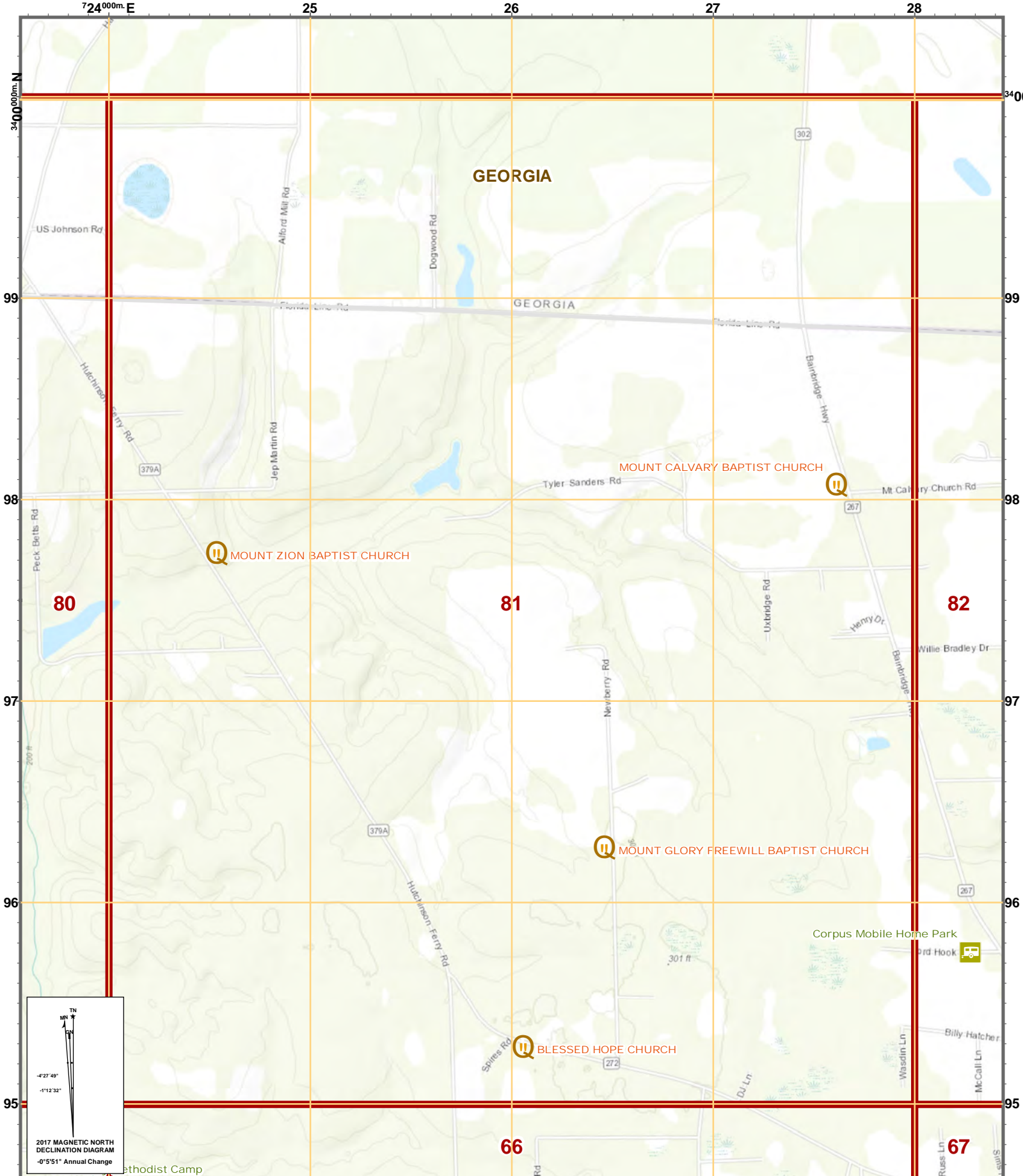
Disclaimer: Map is intended for reference only
No warranty for accuracy provided

Created By: GIS Section
Date: 9/7/2017
Time: 1:47:23 PM
Path: S:\Projects\USNG\2017_Mapbooks\GADSDEN\MapBook_PDFs\GADSDEN.mxd

US National Grid 100,000-m Square ID GU
Grid Zone Designation 16R

USNG Page: 16R GU 2095
Local Page: 80
Scale: 1:24,000



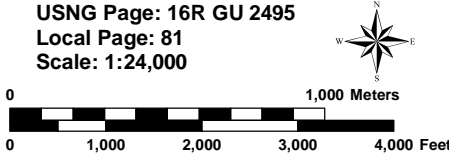


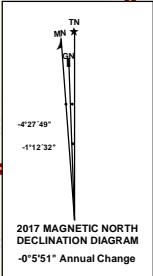
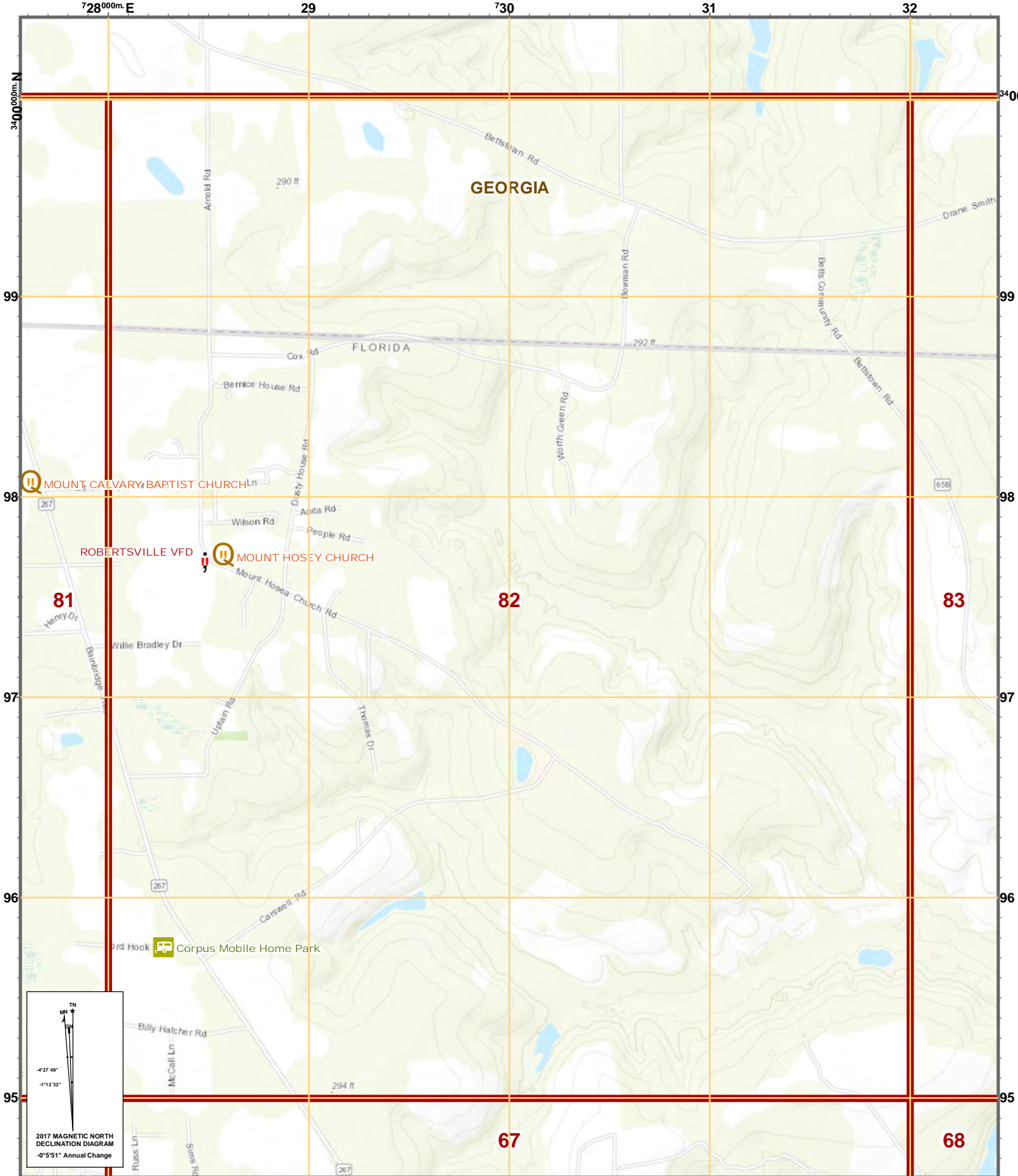
Disclaimer: Map is intended for reference only
No warranty for accuracy provided

Created By: GIS Section
Date: 9/7/2017
Time: 1:47:41 PM
Path: S:\Projects\USNG\2017_Mapbooks\GADSDEN\MapBook_PDFs\GADSDEN.mxd

US National Grid
100,000-m Square ID
GU
Grid Zone Designation
16R

USNG Page: 16R GU 2495
Local Page: 81
Scale: 1:24,000





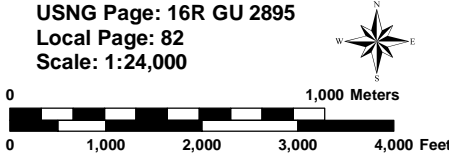
Disclaimer: Map is intended for reference only
No warranty for accuracy provided

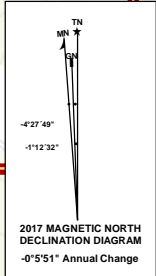
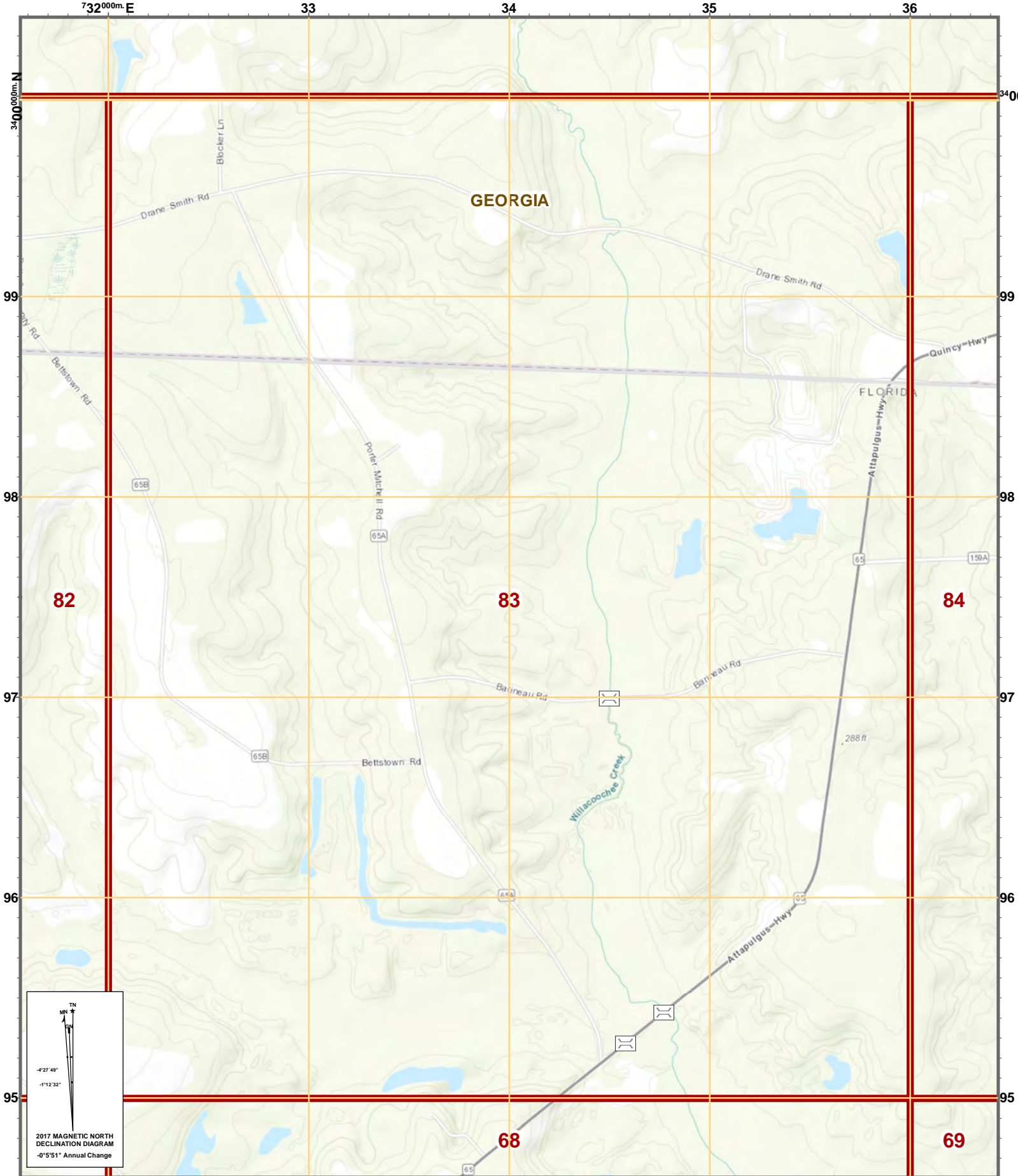
Created By: GIS Section
Date: 9/7/2017
Time: 1:47:59 PM

Path: S:\Projects\USNG\2017_Mapbooks\GADSDEN\MapBook_PDFs\GADSDEN.mxd

US National Grid 100,000-m Square ID GU
Grid Zone Designation 16R

USNG Page: 16R GU 2895
Local Page: 82
Scale: 1:24,000





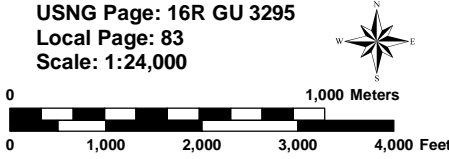
Disclaimer: Map is intended for reference only
No warranty for accuracy provided

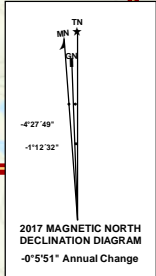
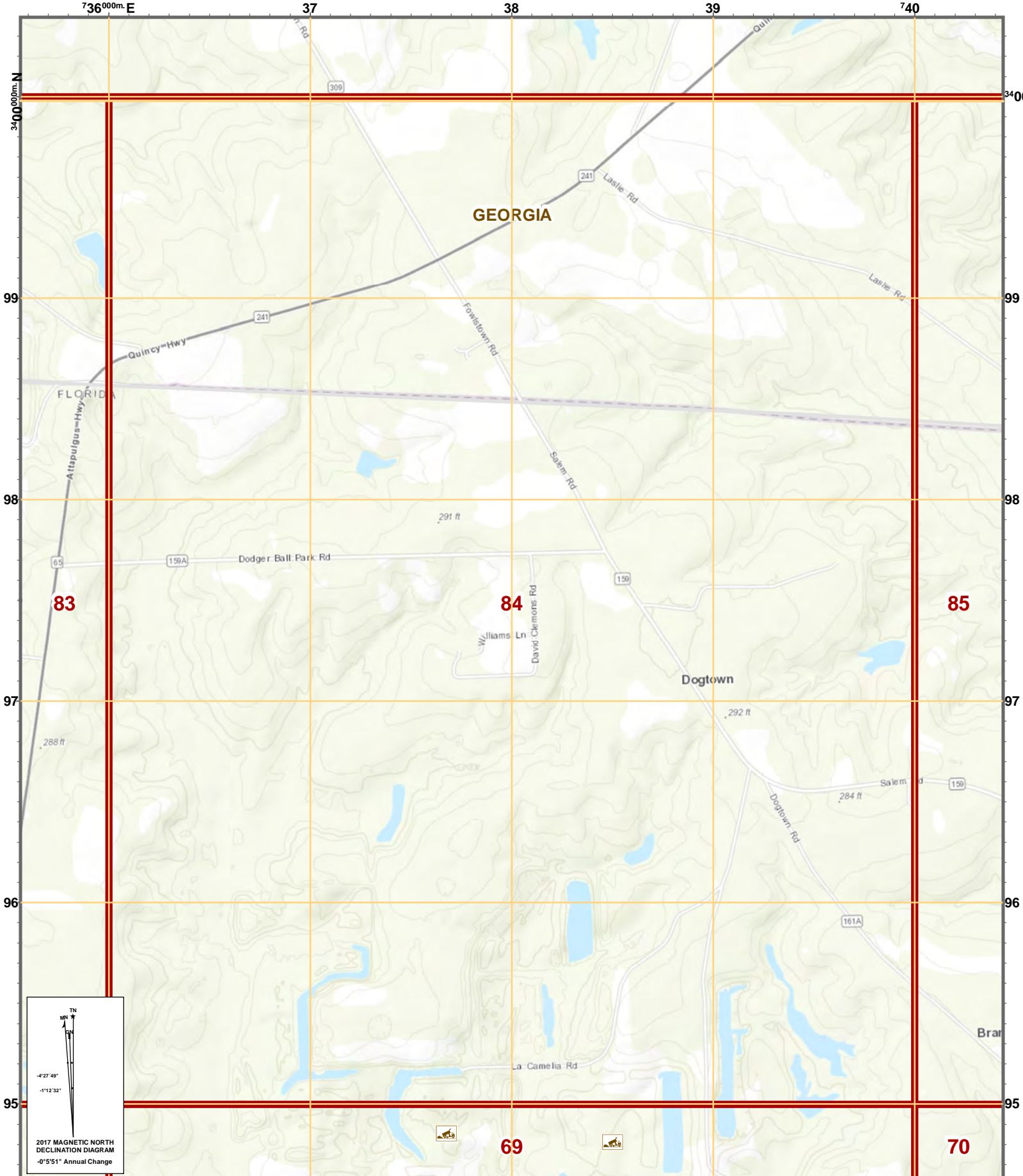
Created By: GIS Section
Date: 9/7/2017
Time: 1:48:11 PM

Path: S:\Projects\USNG\2017_Mapbooks\GADSDENMapBook_PDFs\GADSDEN.mxd

US National Grid 100,000-m Square ID GU
Grid Zone Designation 16R

USNG Page: 16R GU 3295
Local Page: 83
Scale: 1:24,000






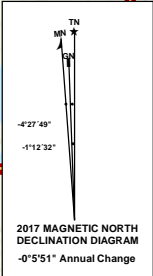
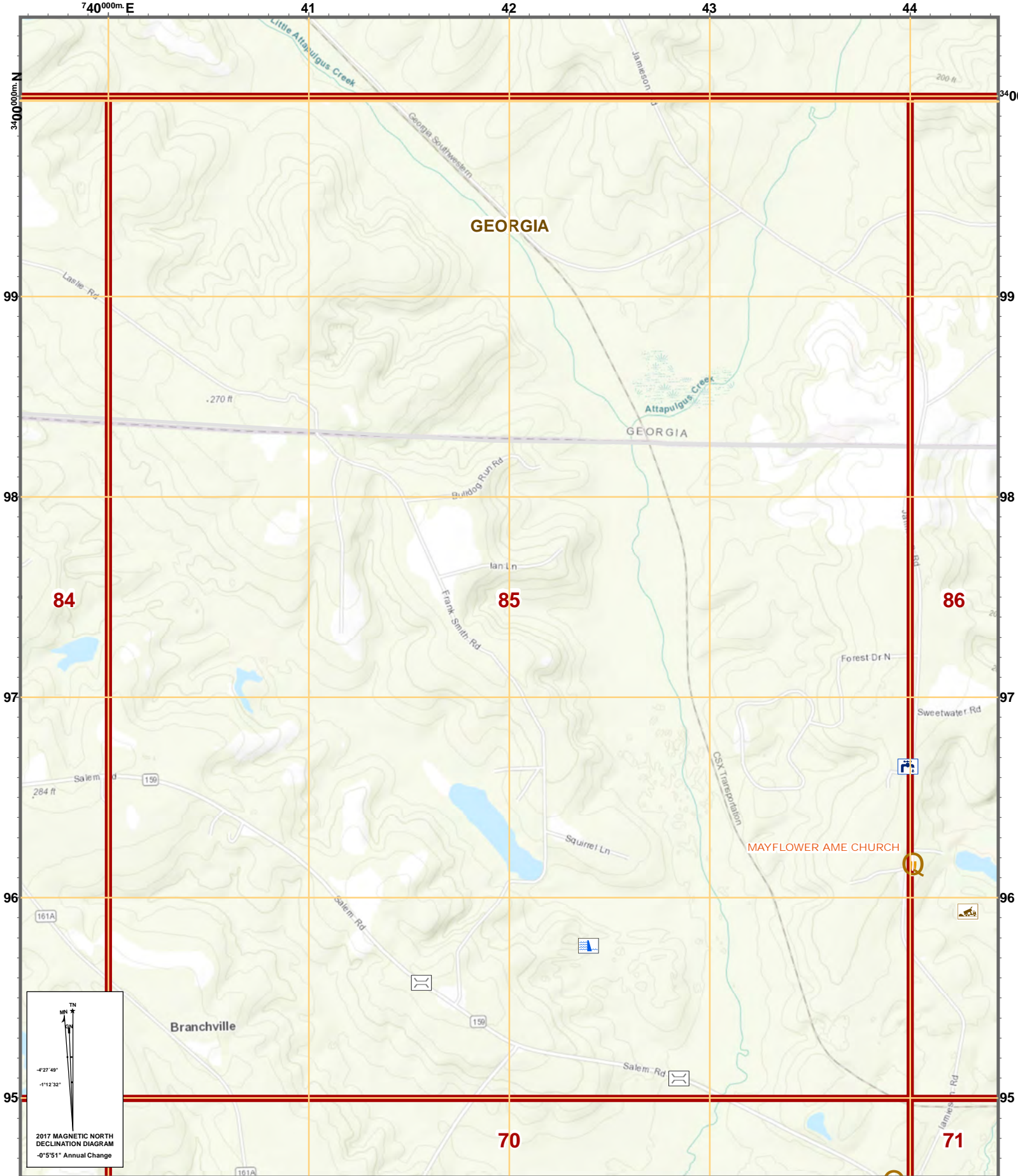
Disclaimer: Map is intended for reference only
No warranty for accuracy provided

Created By: GIS Section
Date: 9/7/2017
Time: 1:48:25 PM
Path: S:\Projects\USNG\2017_Mapbooks\GADSDEN\MapBook_PDFs\GADSDEN.mxd

US National Grid
100,000-m Square ID
GU
Grid Zone Designation
16R

USNG Page: 16R GU 3695
Local Page: 84
Scale: 1:24,000





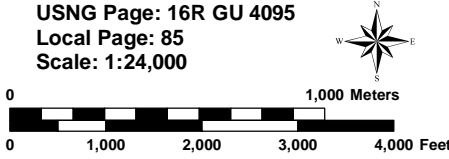
Disclaimer: Map is intended for reference only
No warranty for accuracy provided

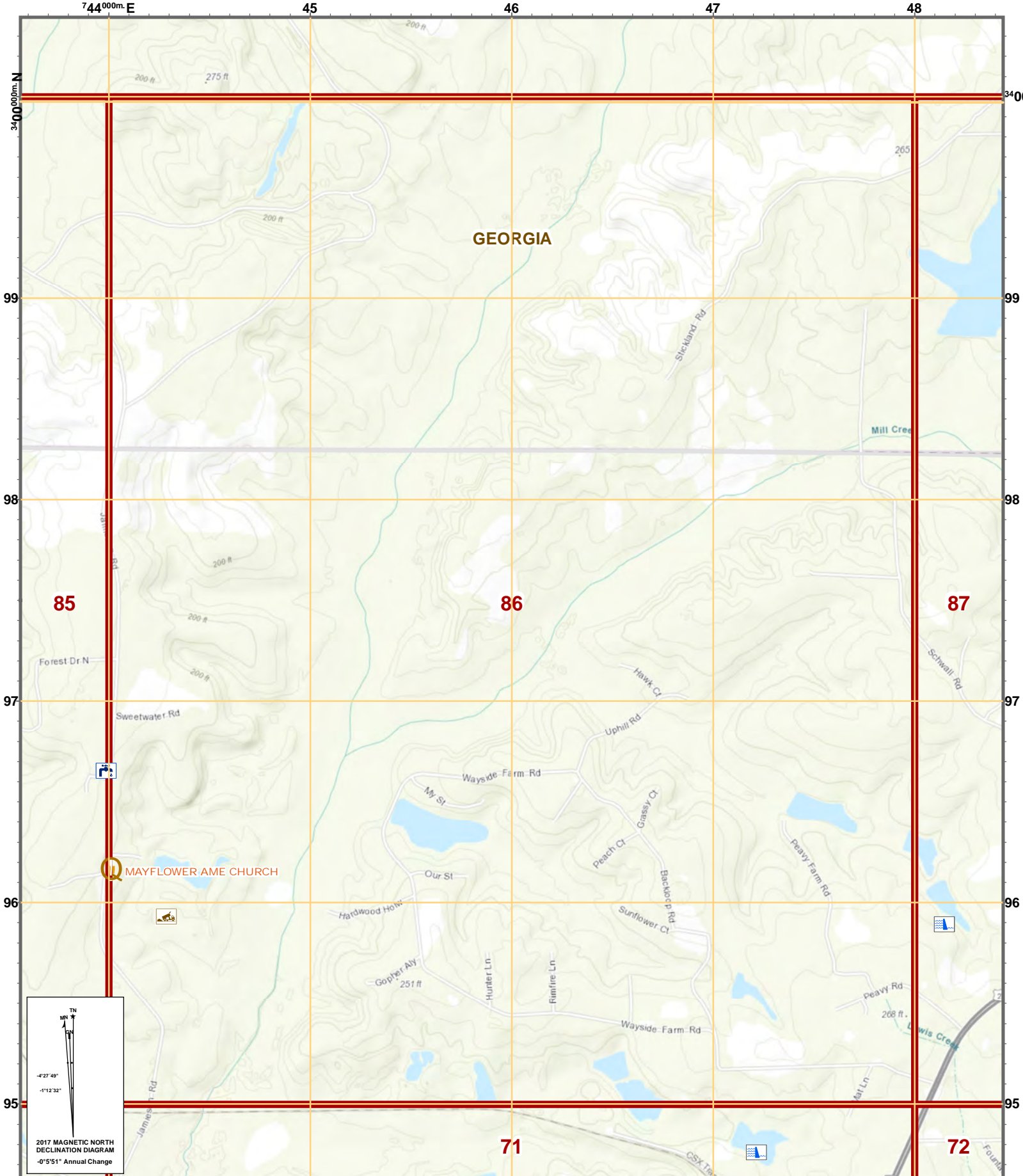
Created By: GIS Section
Date: 9/7/2017
Time: 1:48:44 PM

Path: S:\Projects\USNG\2017_Mapbooks\GADSDENMapBook_PDFs\GADSDEN.mxd

US National Grid
100,000-m Square ID
GU
Grid Zone Designation
16R

USNG Page: 16R GU 4095
Local Page: 85
Scale: 1:24,000



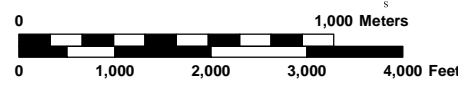


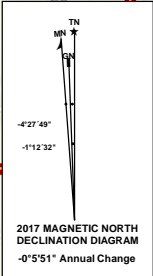
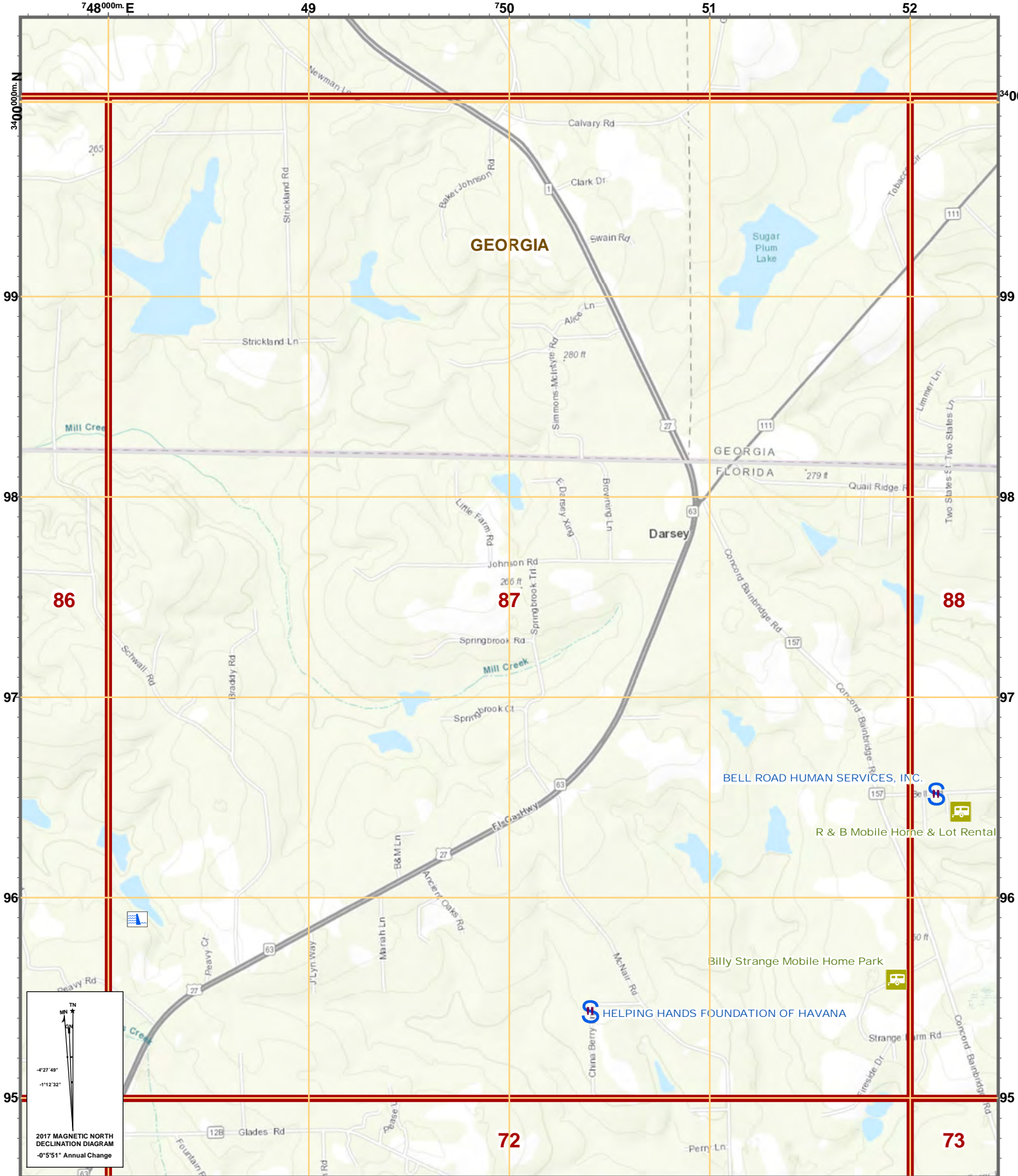
Disclaimer: Map is intended for reference only
No warranty for accuracy provided

Created By: GIS Section
Date: 9/7/2017
Time: 1:48:57 PM
Path: S:\Projects\USNG\2017_Mapbooks\GADSDEN\MapBook_PDFs\GADSDEN.mxd

US National Grid 100,000-m Square ID GU
Grid Zone Designation 16R

USNG Page: 16R GU 4495
Local Page: 86
Scale: 1:24,000






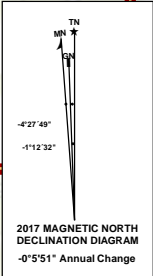
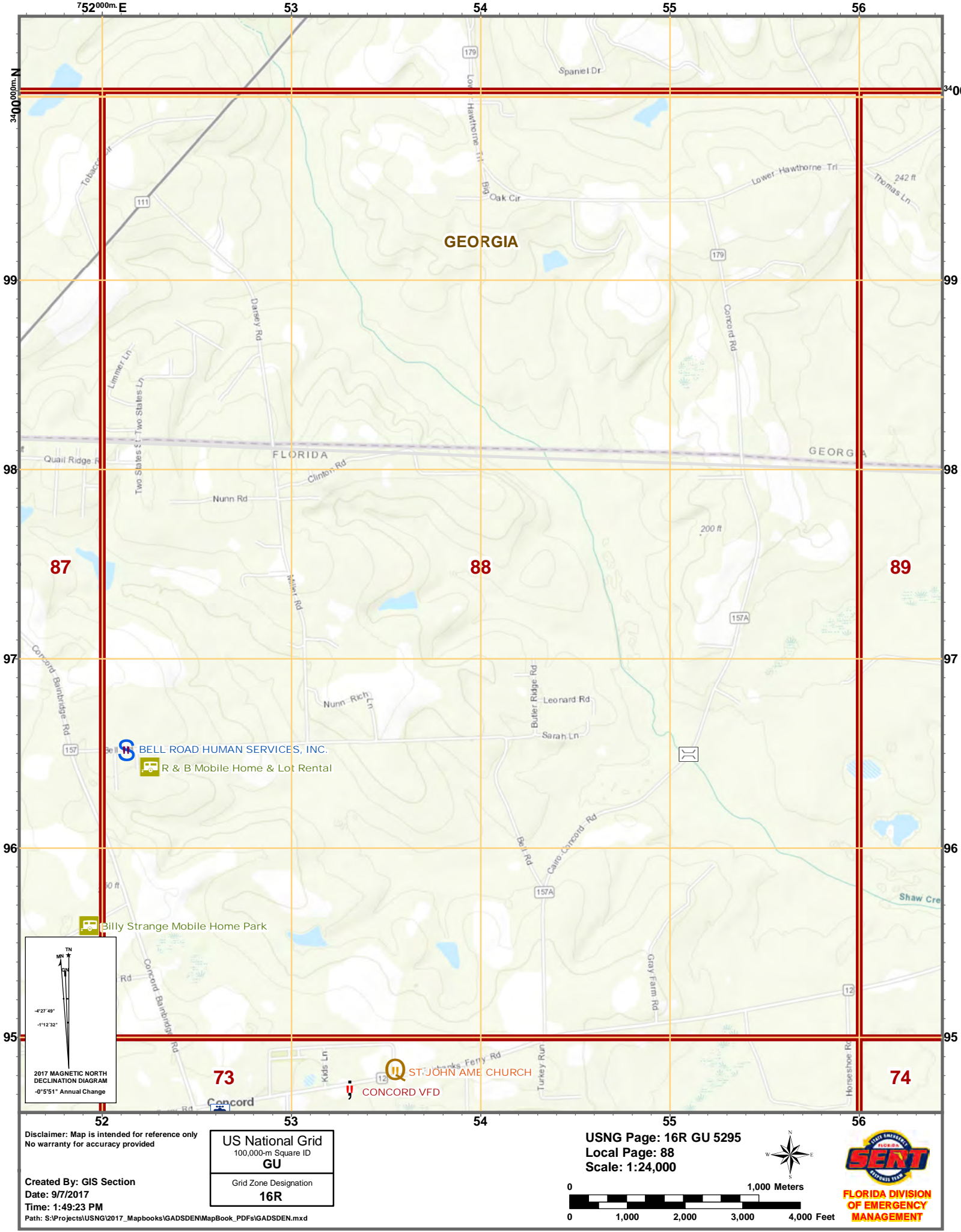
Disclaimer: Map is intended for reference only
No warranty for accuracy provided

Created By: GIS Section
Date: 9/7/2017
Time: 1:49:08 PM
Path: S:\Projects\USNG\2017_Mapbooks\GADS\ENMapBook_PDFs\GADS\EN.mxd

US National Grid
100,000-m Square ID
GU
Grid Zone Designation
16R

USNG Page: 16R GU 4895
Local Page: 87
Scale: 1:24,000



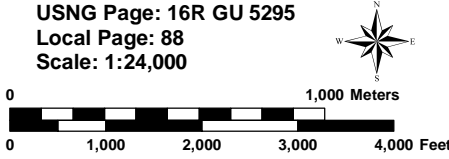


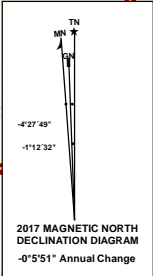
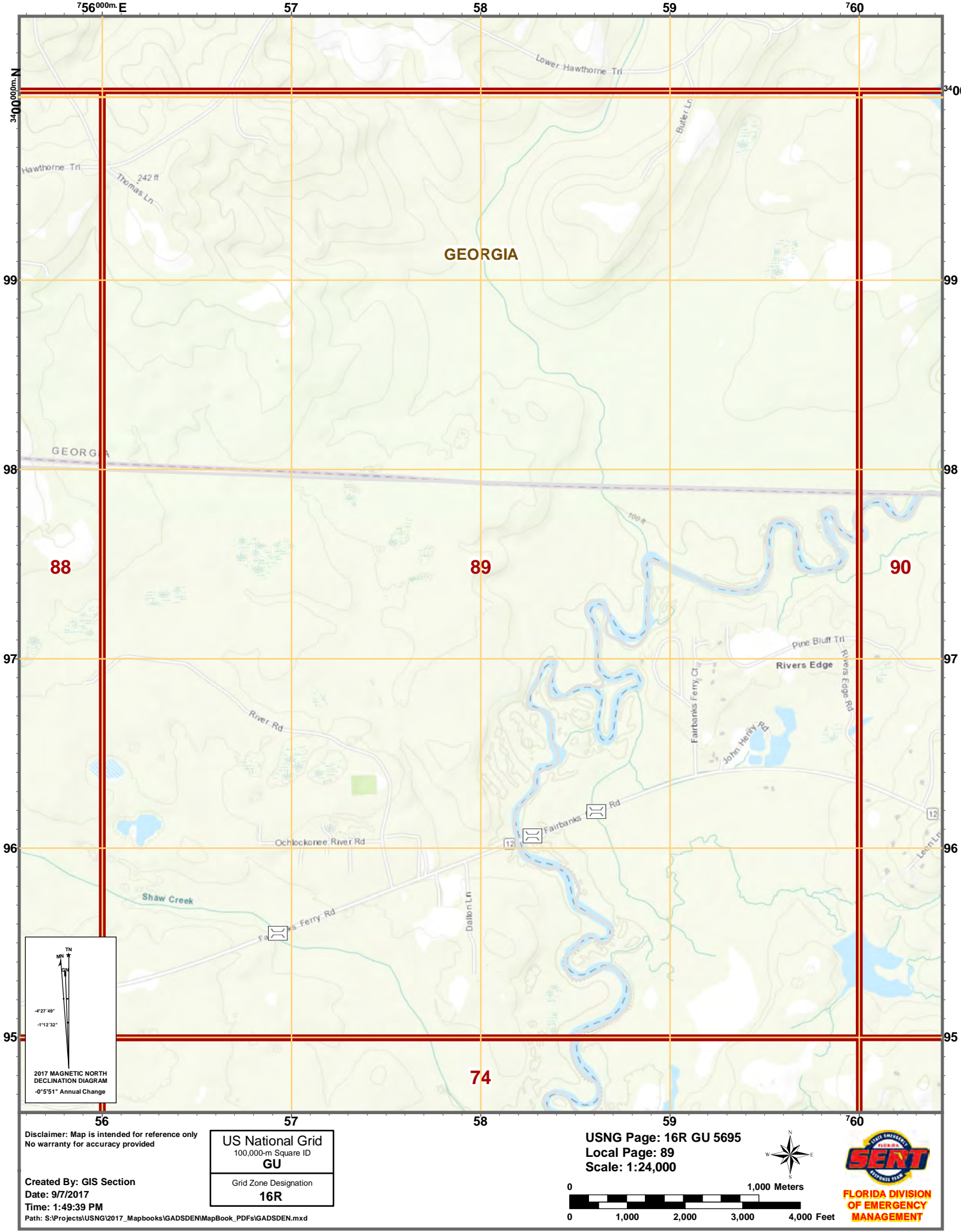
Disclaimer: Map is intended for reference only
No warranty for accuracy provided

Created By: GIS Section
Date: 9/7/2017
Time: 1:49:23 PM
Path: S:\Projects\USNG\2017_Mapbooks\GADS\DEN\MapBook_PDFs\GADS\DEN.mxd

US National Grid
100,000-m Square ID
GU
Grid Zone Designation
16R

USNG Page: 16R GU 5295
Local Page: 88
Scale: 1:24,000



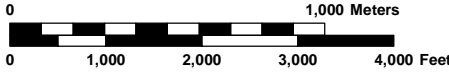


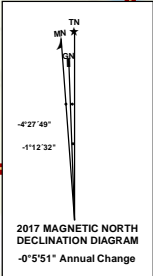
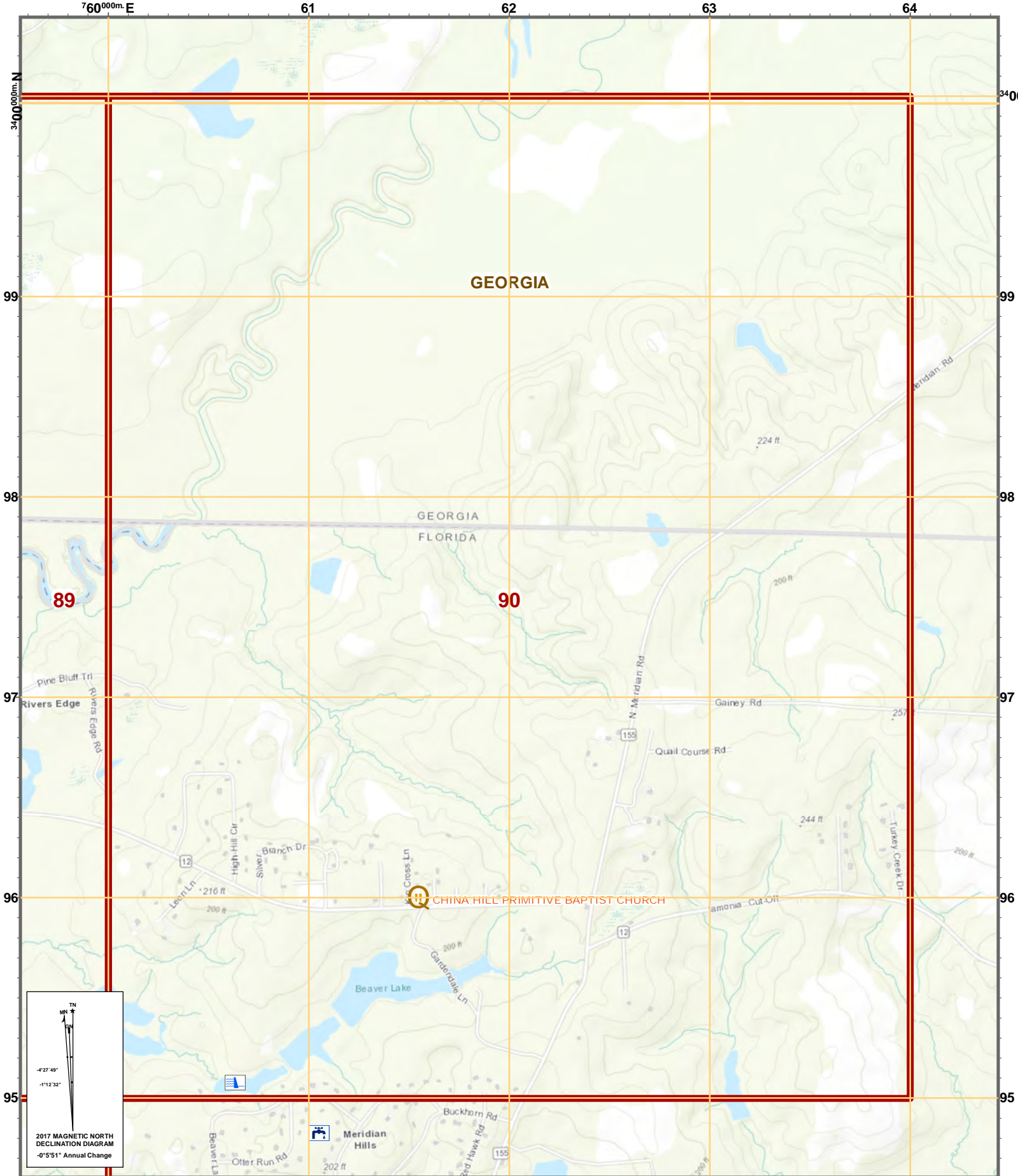
Disclaimer: Map is intended for reference only
No warranty for accuracy provided

Created By: GIS Section
Date: 9/7/2017
Time: 1:49:39 PM
Path: S:\Projects\USNG\2017_Mapbooks\GADSDEN\MapBook_PDFs\GADSDEN.mxd

US National Grid
100,000-m Square ID
GU
Grid Zone Designation
16R

USNG Page: 16R GU 5695
Local Page: 89
Scale: 1:24,000





Disclaimer: Map is intended for reference only
No warranty for accuracy provided

Created By: GIS Section
Date: 9/7/2017
Time: 1:49:53 PM
Path: S:\Projects\USNG\2017_Mapbooks\GADSDEN\MapBook_PDFs\GADSDEN.mxd

US National Grid 100,000-m Square ID GU
Grid Zone Designation 16R

USNG Page: 16R GU 6095
Local Page: 90
Scale: 1:24,000

