










Disclaimer: Map is intended for reference only
No warranty for accuracy provided

Created By: GIS Section
Date: 3/19/2018
Time: 10:54:04 PM

Path: S:\Projects\USNG\2017_MapBooks\FRANKLIN\Index_Map\FRANKLIN.mxd

-  INDEX PAGES
-  COUNTY BOUNDARY
-  STATE BOUNDARY





Storm Surge Zones

-  TROPICAL STORM
-  CATEGORY 1
-  CATEGORY 2
-  CATEGORY 3
-  CATEGORY 4
-  CATEGORY 5






Emergency Operation Centers

-  EMERGENCY OPERATIONS CENTER




Emergency Services

-  LAW ENFORCEMENT
-  FIRE STATION
-  EMERGENCY MEDICAL SERVICE
-  CALL CENTER









Correctional Facilities

-  CORRECTIONAL FACILITY
-  LOCAL CORRECTIONAL INSTITUTION
-  STATE CORRECTIONAL INSTITUTION
-  FEDERAL CORRECTIONAL INSTITUTION
-  JUVENILE CORRECTIONAL INSTITUTION

Education

-  PUBLIC SCHOOL
-  PRIVATE SCHOOLS
-  COLLEGE
-  DAY CARE

Community Resources

-  STATE GOVERNMENT FACILITY
-  LOCAL GOVERNMENT FACILITY
-  RELIEF AGENCY
-  ATTRACTION
-  STADIUM
-  LIBRARY
-  COMMUNITY CENTER
-  FAITH-BASED FACILITY




Hospitals

-  HOSPITAL
-  HOSPITAL - ACUTE CARE
-  HOSPITAL - PEDIATRIC
-  HOSPITAL - TRAUMA
-  HOSPITAL - VA
- Healthcare Facilities**
-  ASSISTED LIVING FACILITY
-  AMBULATORY SURGICAL CENTER
-  BIRTH CENTER
-  CRISIS STABILIZATION UNIT
-  END-STAGE RENAL DISEASE
-  HOSPICE
-  INTERMEDIATE CARE FACILITY
-  RESIDENTIAL TREATMENT FACILITY
-  RURAL HEALTH CLINIC
-  TRANSITIONAL LIVING FACILITY
-  SKILLED NURSING FACILITY
-  ADULT FAMILY CARE HOME
-  PUBLIC HEALTH OFFICE





Communications

-  RADIO COMMUNICATIONS TOWER
-  TELEVISION

MH/RV Parks

-  MH/RV PARK
-  MOBILE HOME PARK
-  RV PARK

Energy

-  NUCLEAR POWER PLANT
-  ELECTRIC POWER PLANT
-  ELECTRIC SUBSTATION
-  BULK FUEL STORAGE

Dam

-  DAM

PWS-Plants

-  PWS-PLANTS

Solid Waste Facility

-  SOLID WASTE FACILITY

Wastewater Facility

-  WASTEWATER FACILITY

Shelter

-  GENERAL











Shelter

-  SPECIAL NEEDS

Shelter

-  PET FRIENDLY

Transportation





-  AIRPORT
-  REST AREA
-  HELIPORT/HELIPAD
-  BUS TERMINAL
-  TUNNEL
-  COMMERCIAL PORTS
-  SEAPLANE BASE
-  RAIL FACILITY
-  BRIDGE
-  RAIL BRIDGE

Boat Ramps

-  BOAT RAMP

-  MARINA

Logistics

-  DISASTER RECOVERY CENTER
-  DISASTER RECOVERY CENTER-MOBILE
-  LOGISTICAL STAGING AREA
-  POINT OF DISTRIBUTION

Military

-  COAST GUARD
-  NATIONAL GUARD

Disclaimer: Map is intended for reference only
No warranty for accuracy provided

Created By: GIS Section

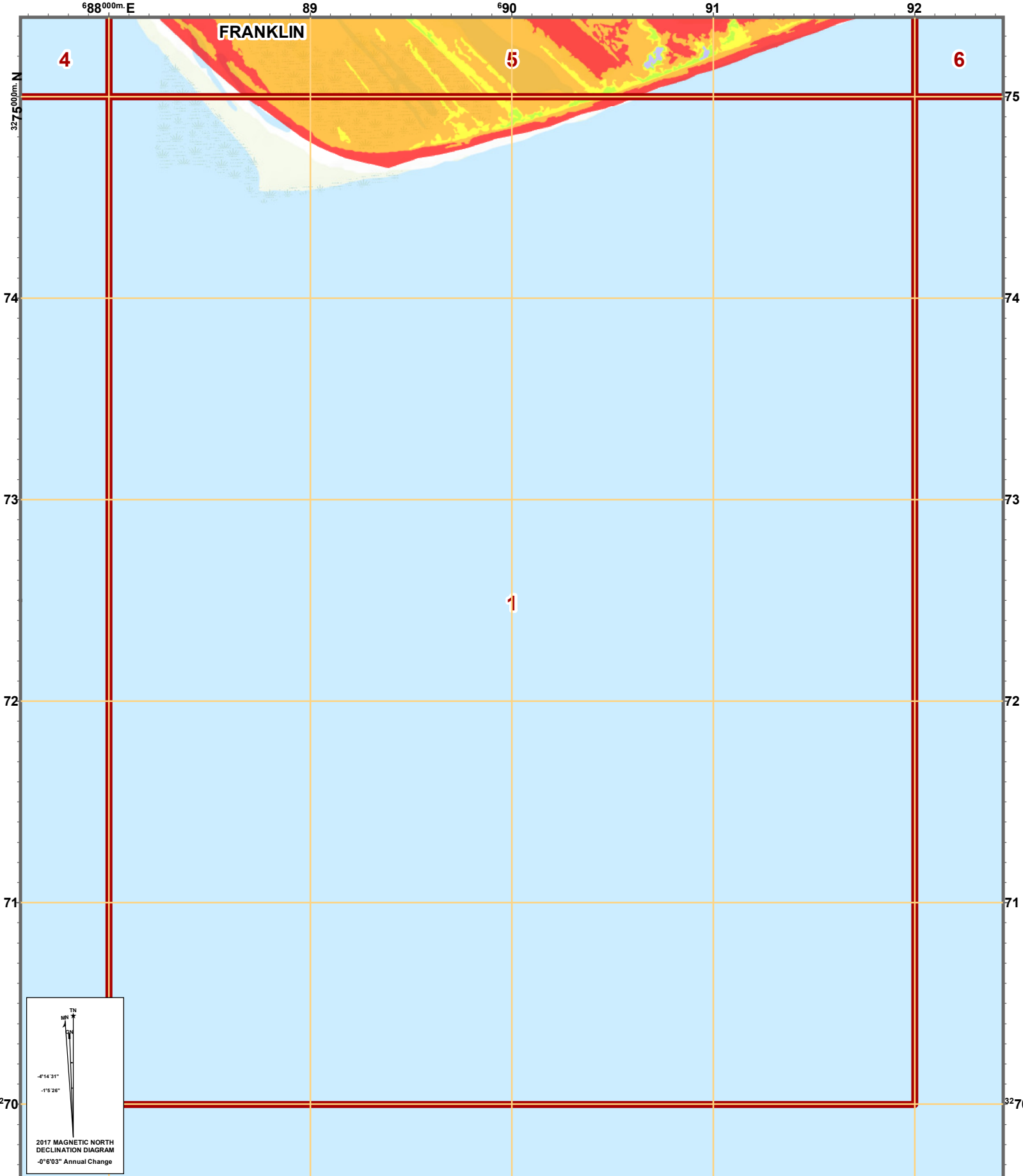
Requested By:

Date: 9/4/2014

Time: 4:17:49 PM

Path: S:\Projects\USNG\Legend_Page\LEGEND_PAGE_MASTERSITE.mxd

LEGEND PAGE USNG MAP BOOK

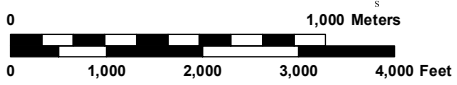


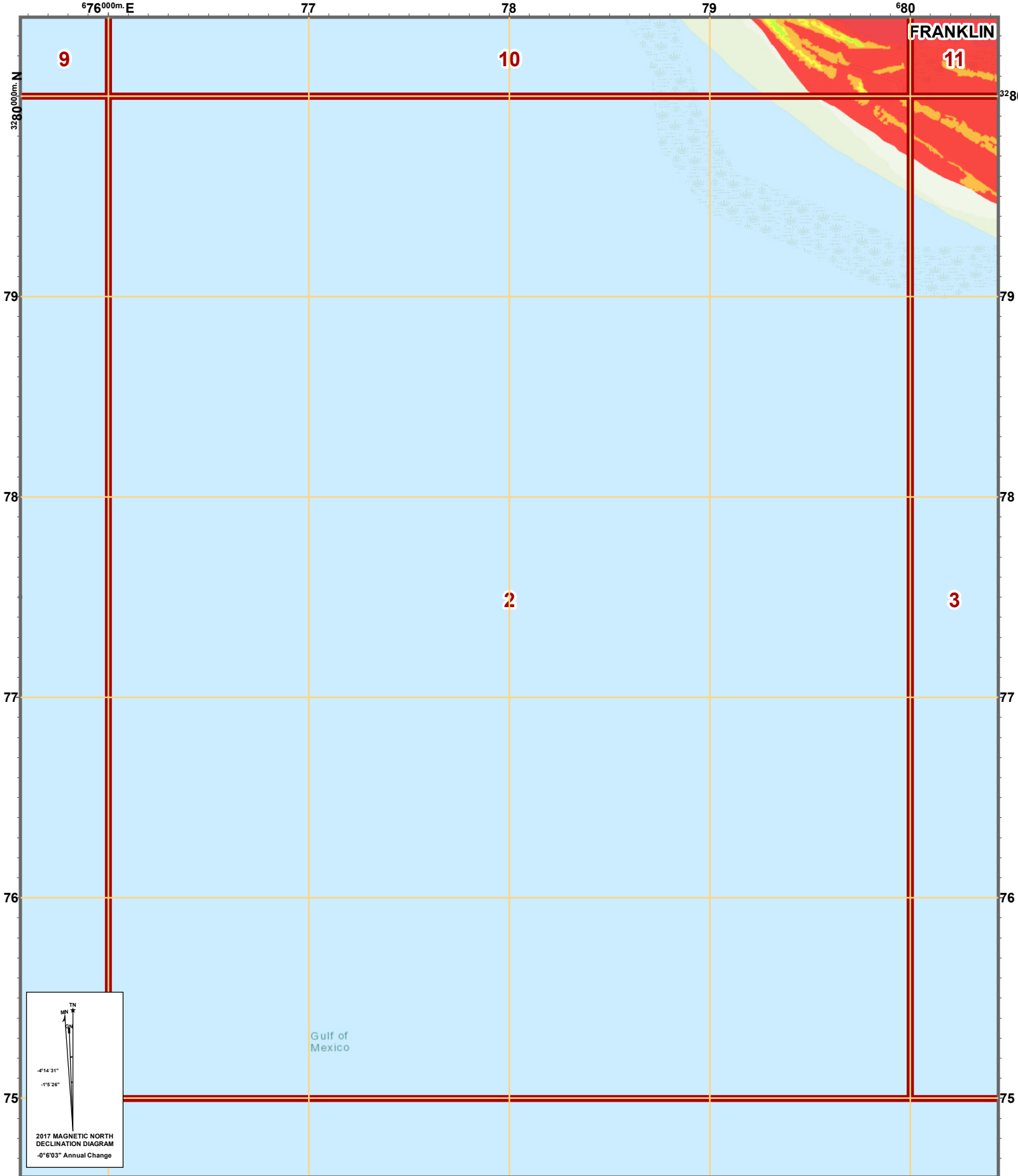
Disclaimer: Map is intended for reference only
No warranty for accuracy provided

Created By: GIS Section
Date: 3/20/2018
Time: 3:31:04 AM
Path: S:\Projects\USNG\2017_MapBooks\FRANKLIN\MapBook_PDFs\FRANKLIN.mxd

US National Grid
100,000-m Square ID
FT
Grid Zone Designation
16R

USNG Page: 16R FT 8870
Local Page: 1
Scale: 1:24,000





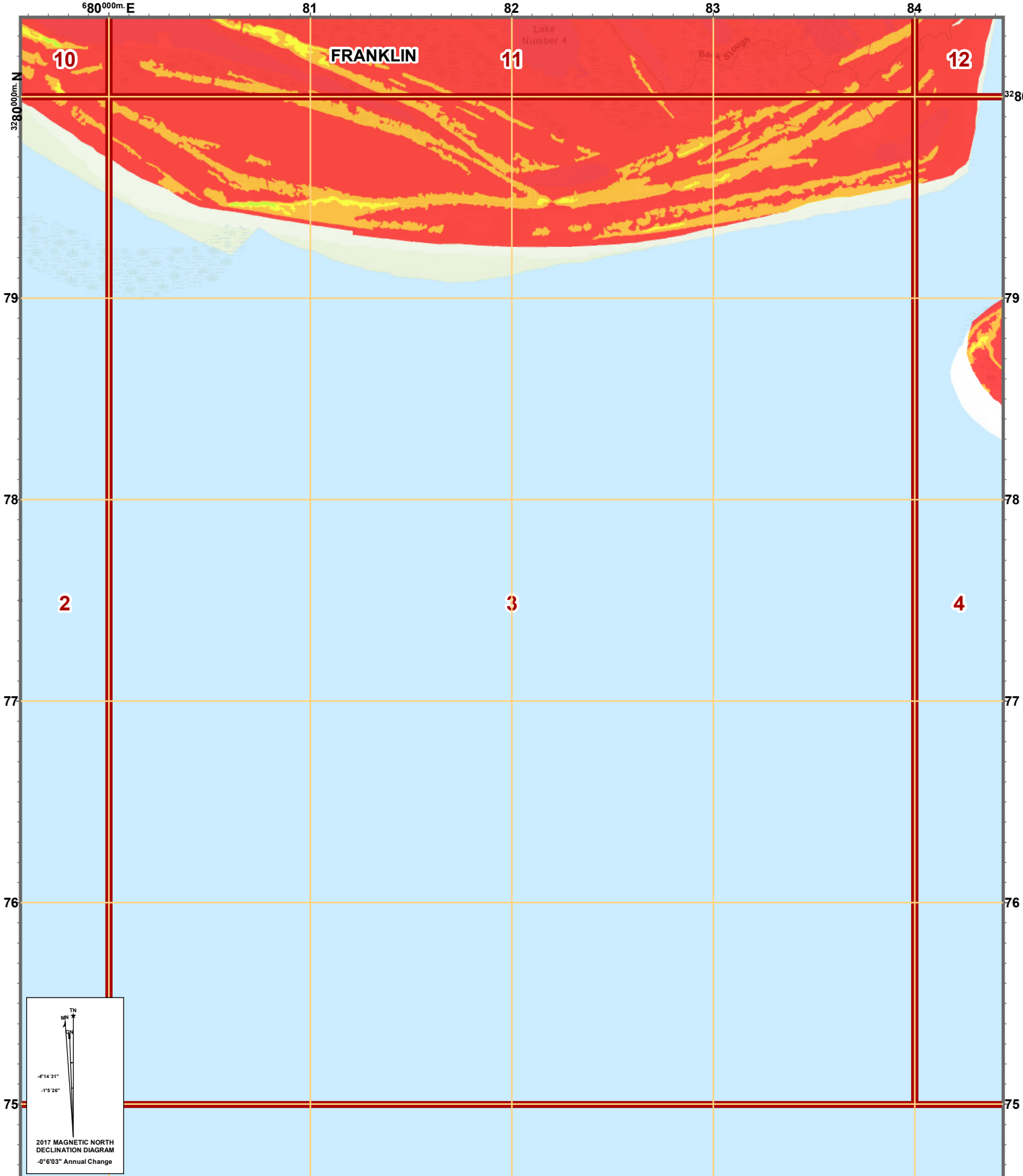
Disclaimer: Map is intended for reference only
No warranty for accuracy provided

Created By: GIS Section
Date: 3/20/2018
Time: 3:31:27 AM
Path: S:\Projects\USNG\2017_MapBooks\FRANKLIN\MapBook_PDFs\FRANKLIN.mxd

US National Grid 100,000-m Square ID FT
Grid Zone Designation 16R

USNG Page: 16R FT 7675
Local Page: 2
Scale: 1:24,000





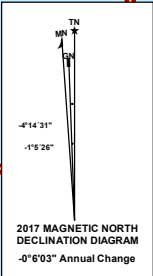
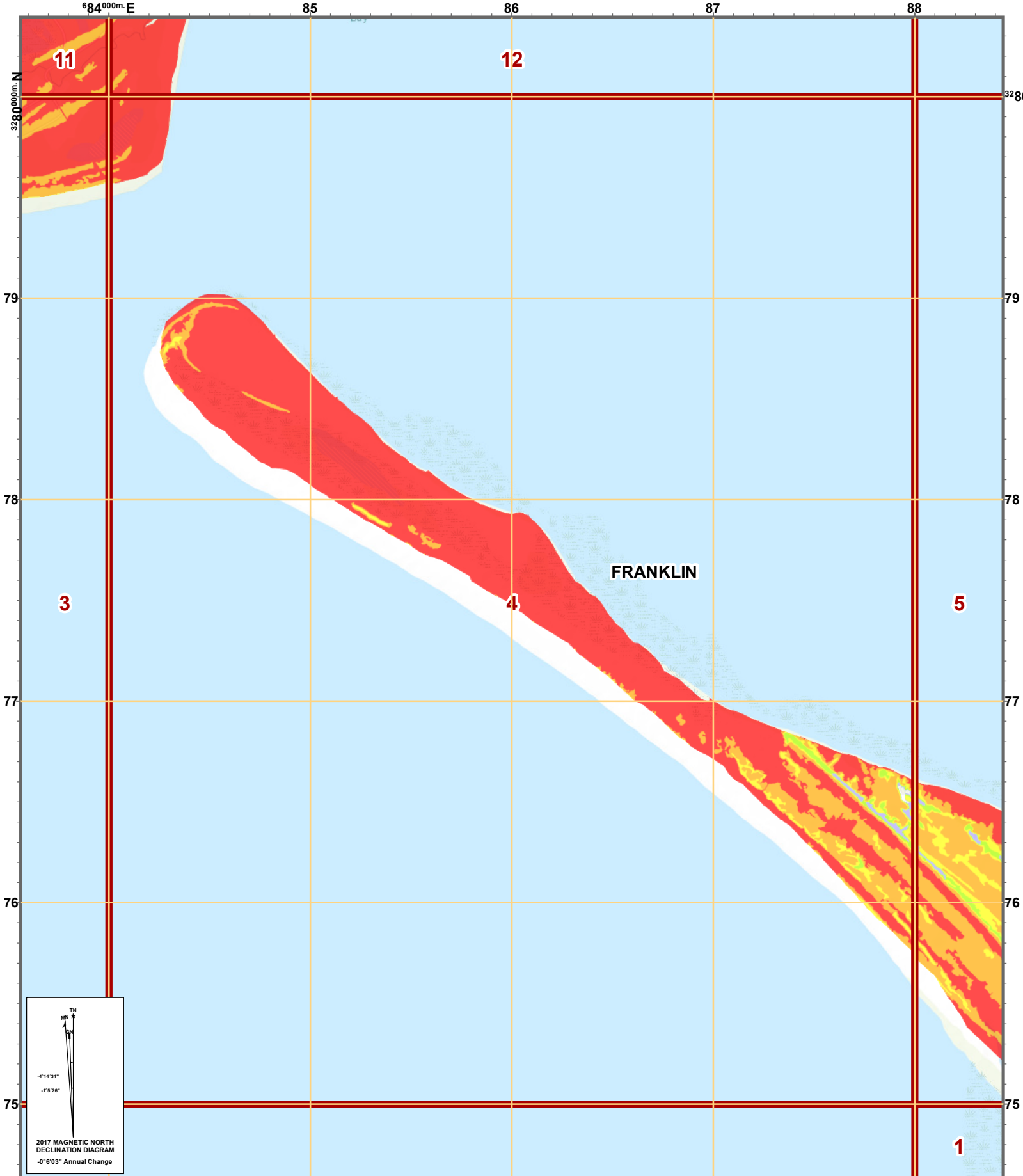
Disclaimer: Map is intended for reference only
No warranty for accuracy provided

Created By: GIS Section
Date: 3/20/2018
Time: 3:31:50 AM
Path: S:\Projects\USNG\2017_MapBooks\FRANKLIN\MapBook_PDFs\FRANKLIN.mxd

US National Grid 100,000-m Square ID FT
Grid Zone Designation 16R

USNG Page: 16R FT 8075
Local Page: 3
Scale: 1:24,000



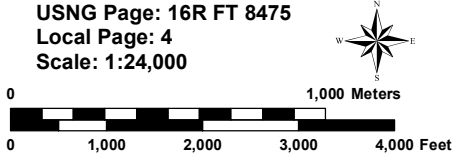


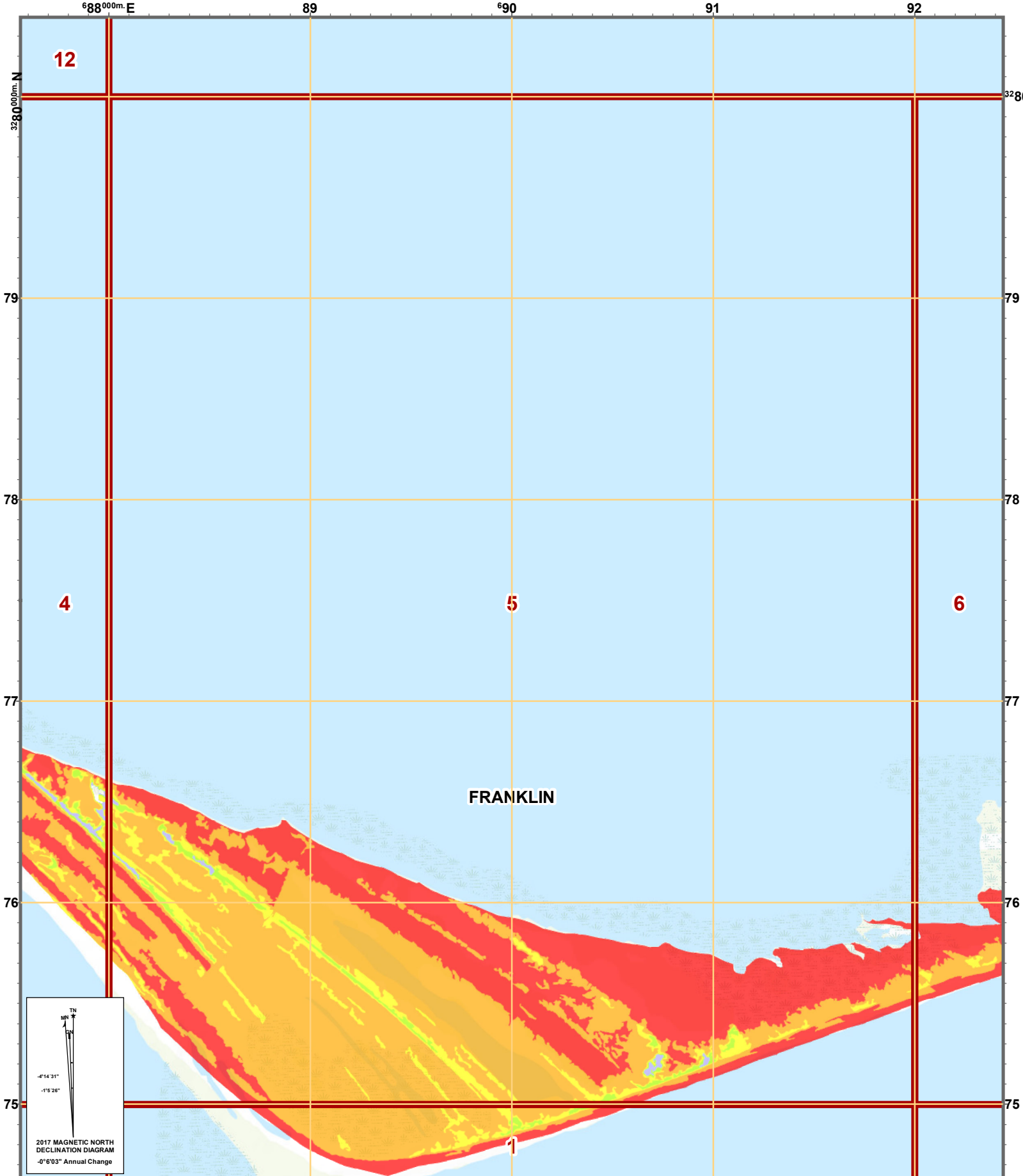
Disclaimer: Map is intended for reference only
No warranty for accuracy provided

Created By: GIS Section
Date: 3/20/2018
Time: 3:32:09 AM
Path: S:\Projects\USNG\2017_MapBooks\FRANKLIN\MapBook_PDFs\FRANKLIN.mxd

US National Grid
100,000-m Square ID
FT
Grid Zone Designation
16R

USNG Page: 16R FT 8475
Local Page: 4
Scale: 1:24,000





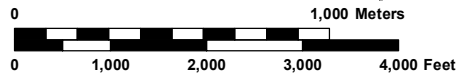
Disclaimer: Map is intended for reference only
No warranty for accuracy provided

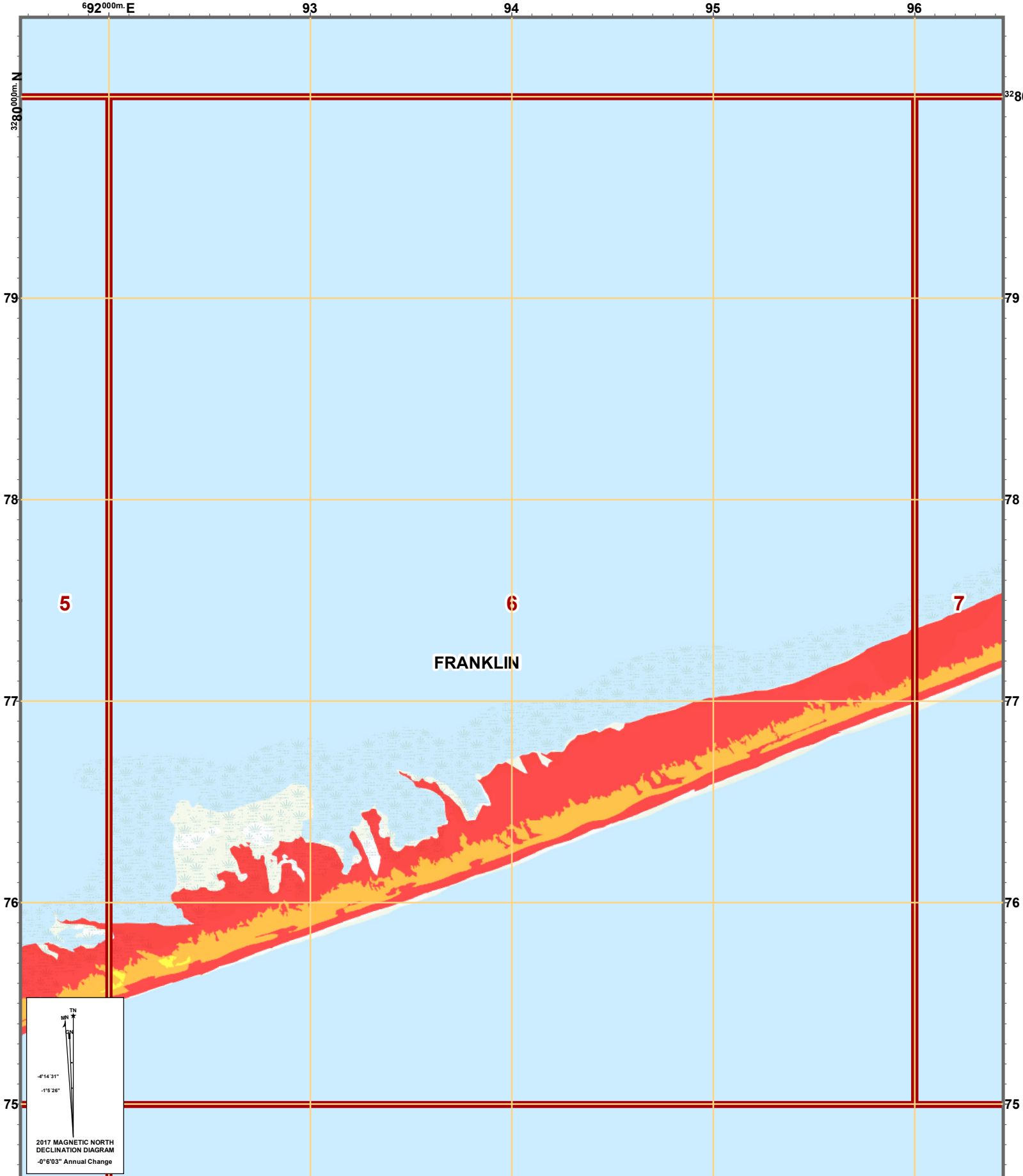
Created By: GIS Section
Date: 3/20/2018
Time: 3:32:30 AM

Path: S:\Projects\USNG\2017_MapBooks\FRANKLIN\MapBook_PDFs\FRANKLIN.mxd

US National Grid
100,000-m Square ID
FT
Grid Zone Designation
16R

USNG Page: 16R FT 8875
Local Page: 5
Scale: 1:24,000



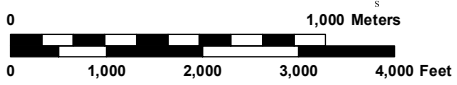


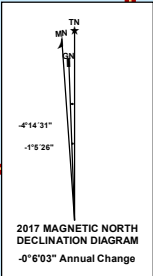
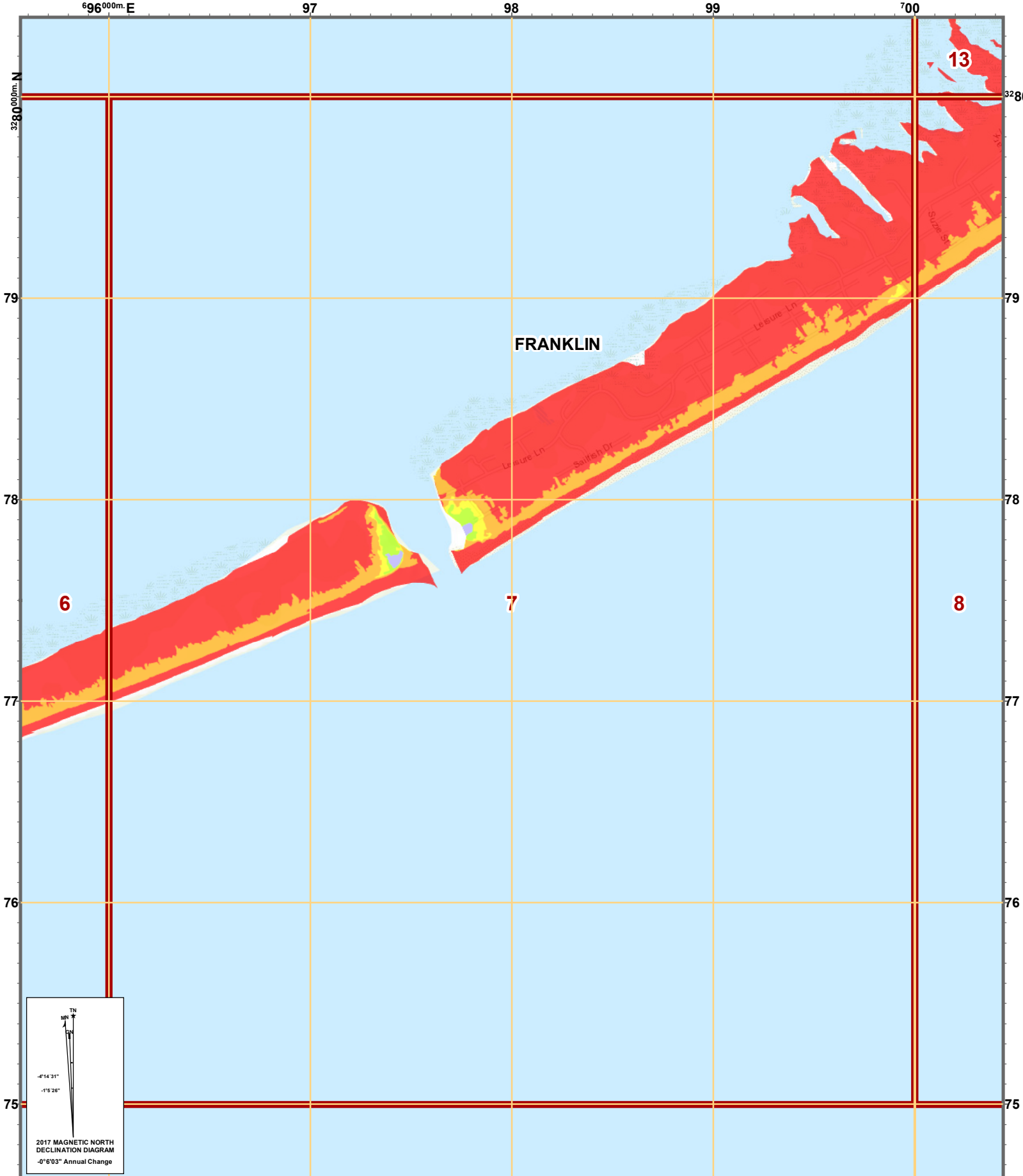
Disclaimer: Map is intended for reference only
No warranty for accuracy provided

Created By: GIS Section
Date: 3/20/2018
Time: 3:32:53 AM
Path: S:\Projects\USNG\2017_MapBooks\FRANKLIN\MapBook_PDFs\FRANKLIN.mxd

US National Grid 100,000-m Square ID FT
Grid Zone Designation 16R

USNG Page: 16R FT 9275
Local Page: 6
Scale: 1:24,000





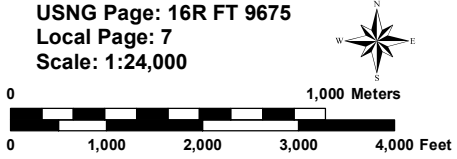
Disclaimer: Map is intended for reference only
No warranty for accuracy provided

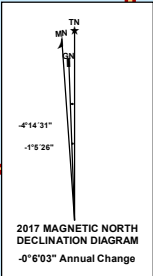
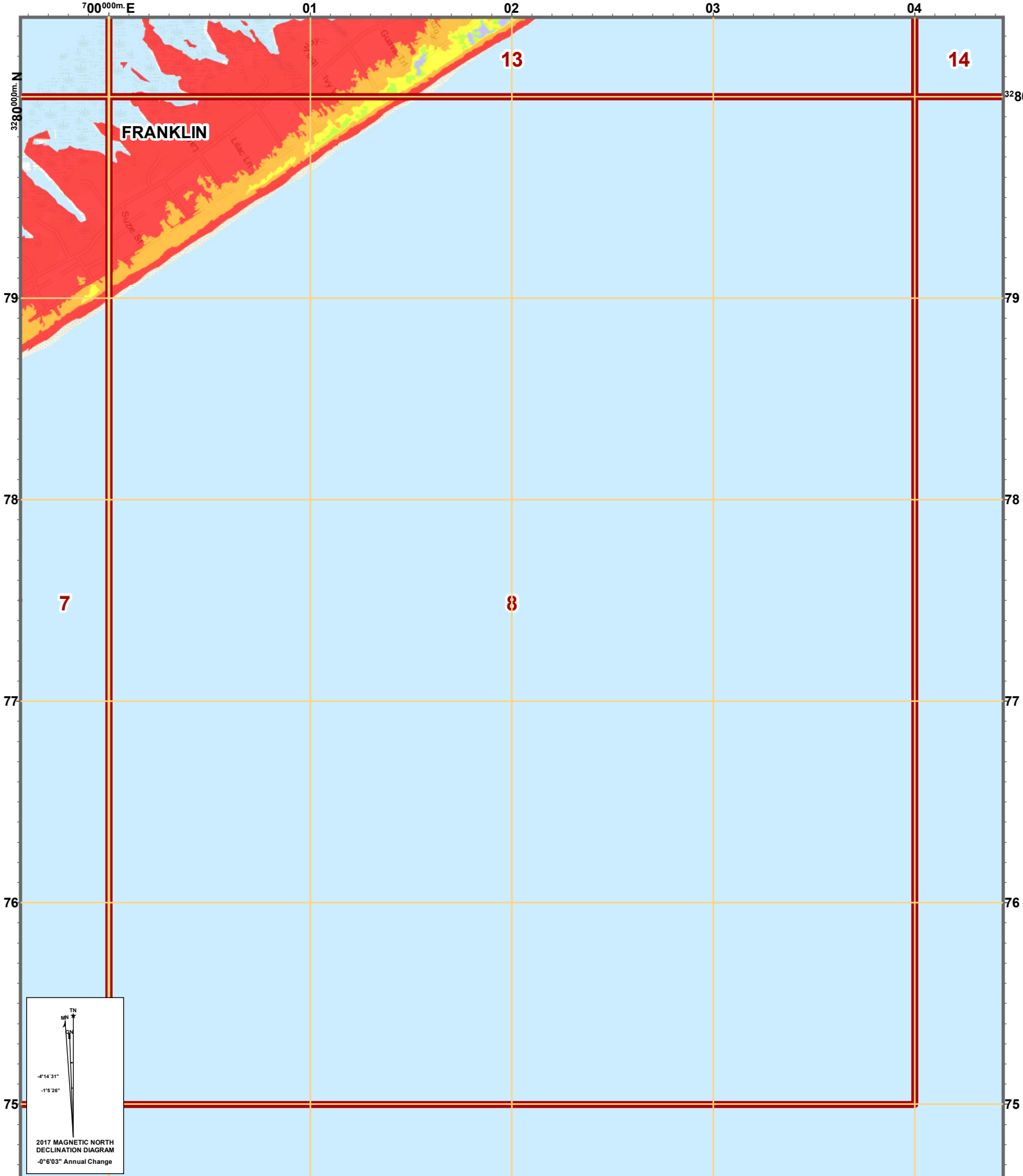
Created By: GIS Section
Date: 3/20/2018
Time: 3:33:17 AM

Path: S:\Projects\USNG\2017_MapBooks\FRANKLIN\MapBook_PDFs\FRANKLIN.mxd

US National Grid
100,000-m Square ID
FT
Grid Zone Designation
16R

USNG Page: 16R FT 9675
Local Page: 7
Scale: 1:24,000





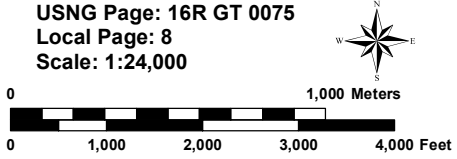
Disclaimer: Map is intended for reference only
No warranty for accuracy provided

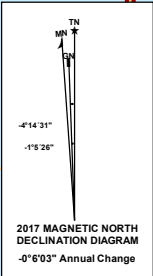
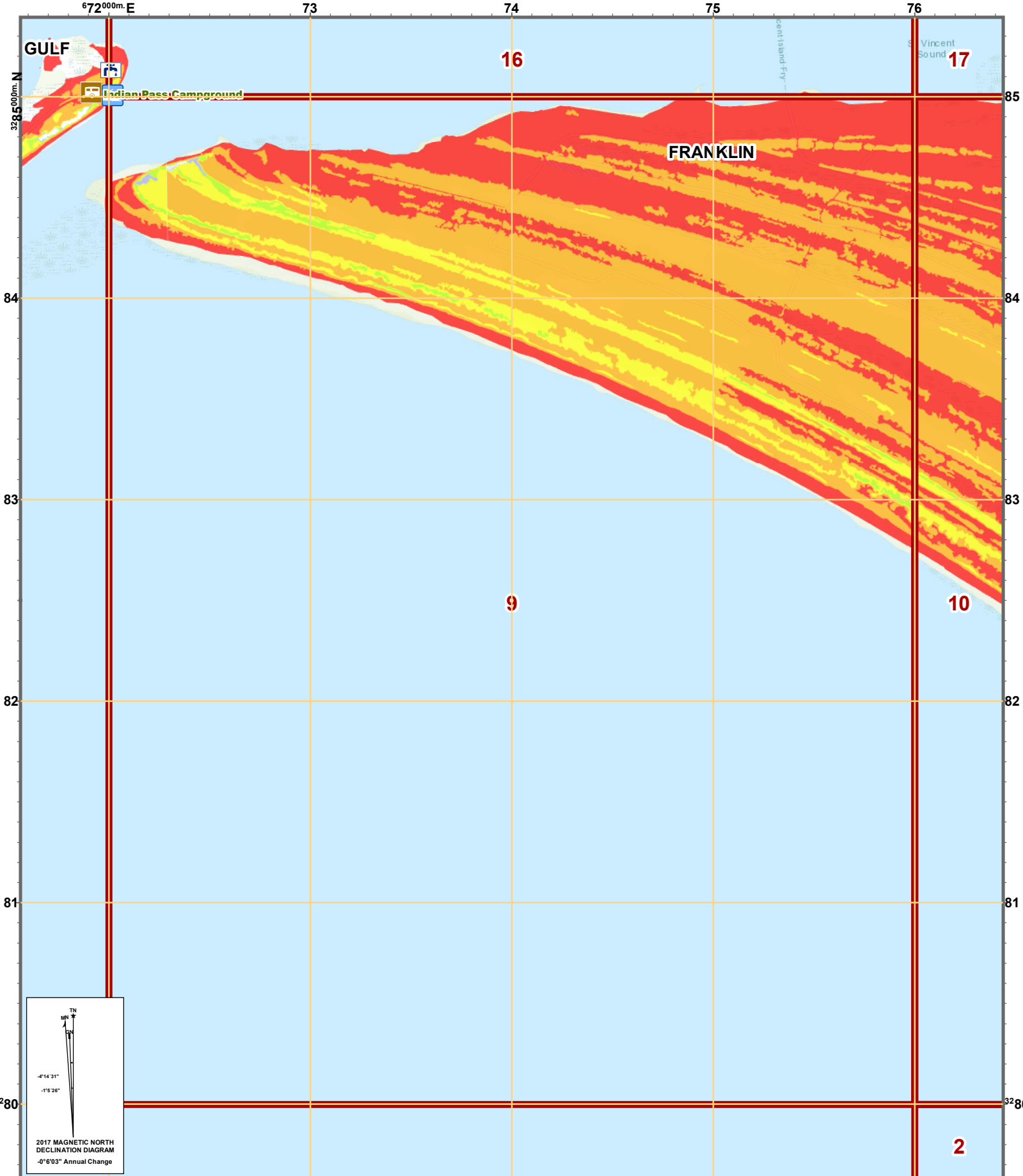
Created By: GIS Section
Date: 3/20/2018
Time: 3:33:40 AM

Path: S:\Projects\USNG\2017_MapBooks\FRANKLIN\MapBook_PDFs\FRANKLIN.mxd

US National Grid
100,000-m Square ID
GT
Grid Zone Designation
16R

USNG Page: 16R GT 0075
Local Page: 8
Scale: 1:24,000



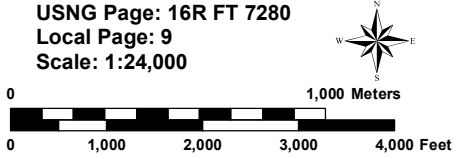


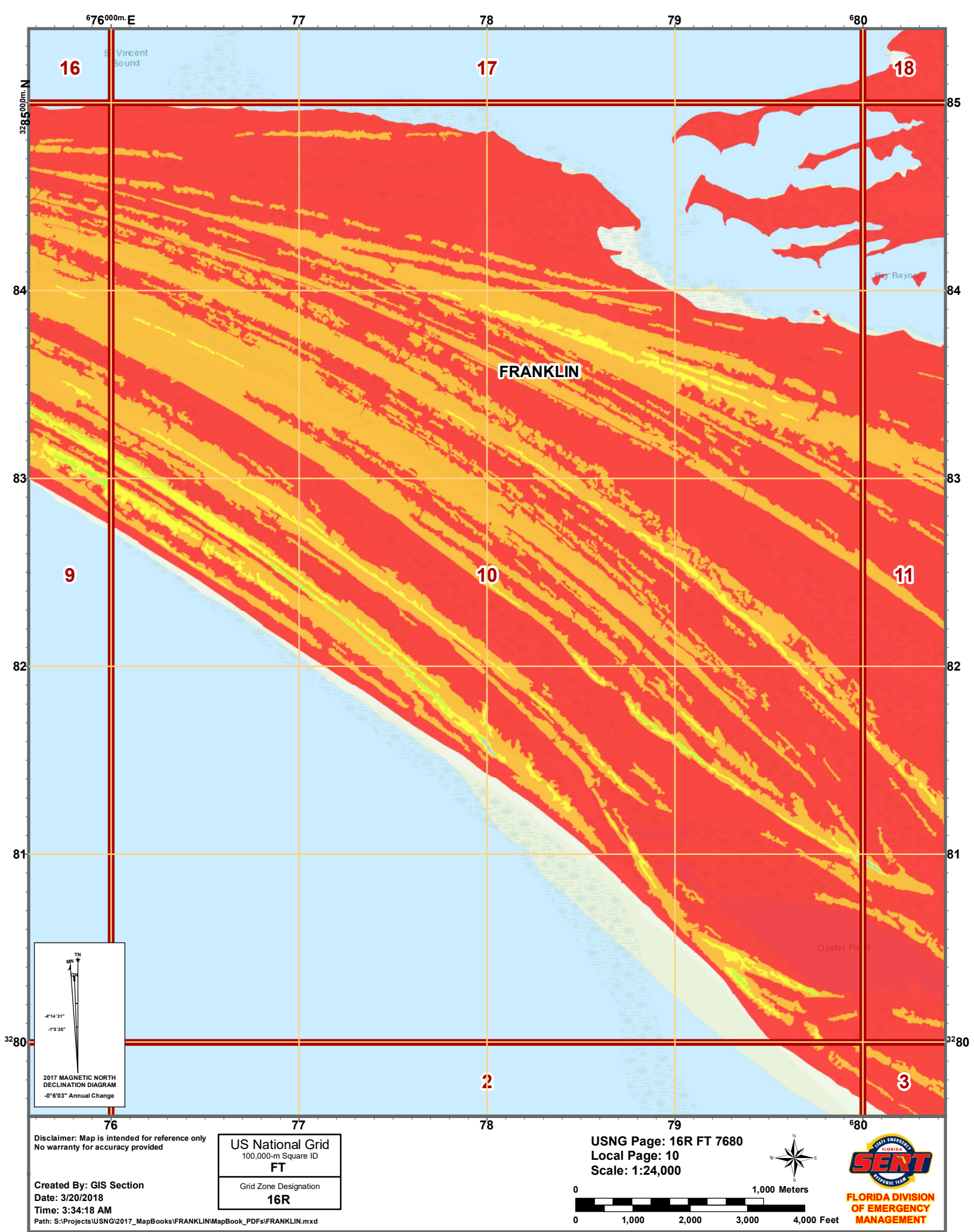
Disclaimer: Map is intended for reference only
No warranty for accuracy provided

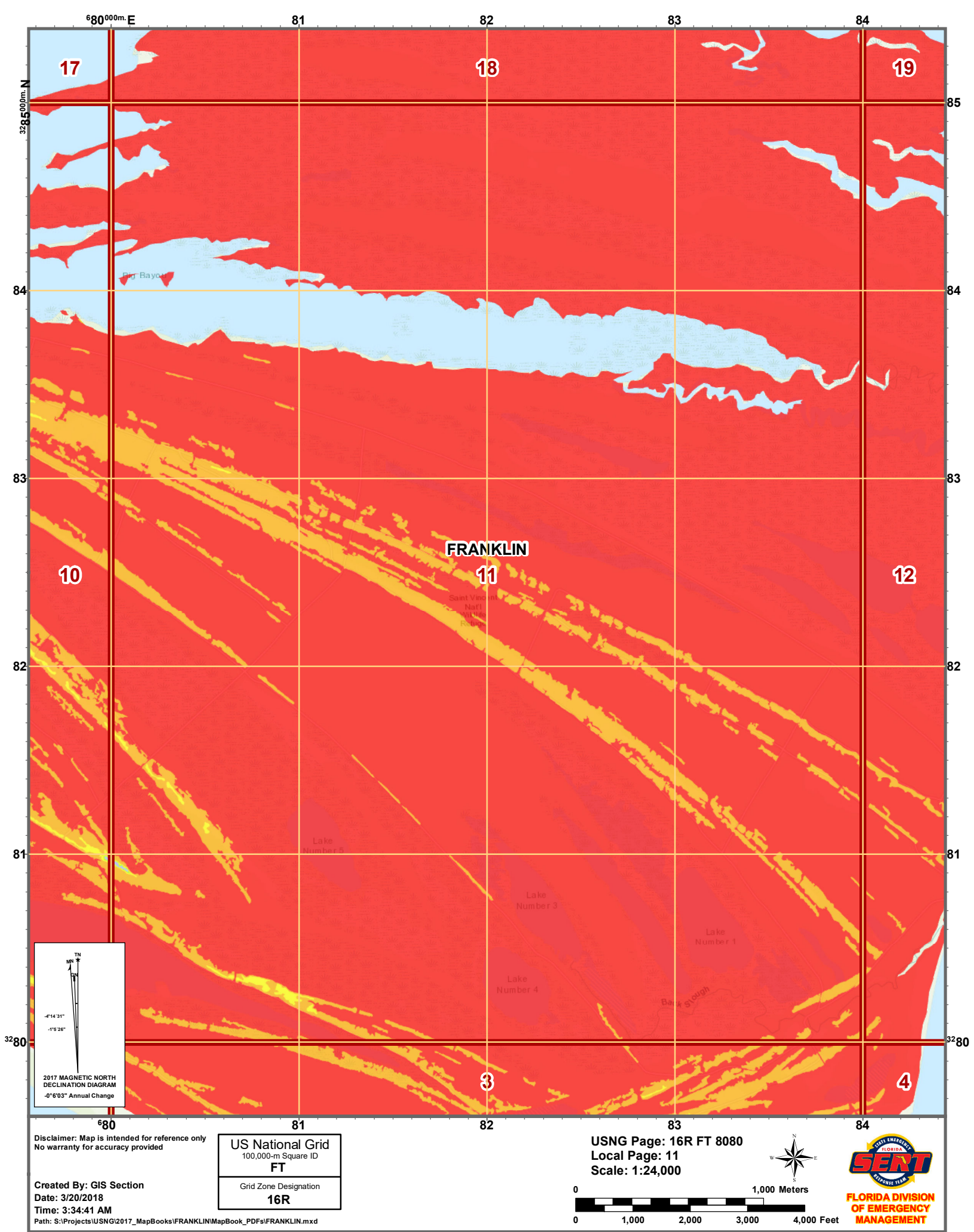
Created By: GIS Section
Date: 3/20/2018
Time: 3:34:00 AM
Path: S:\Projects\USNG\2017_MapBooks\FRANKLIN\MapBook_PDFs\FRANKLIN.mxd

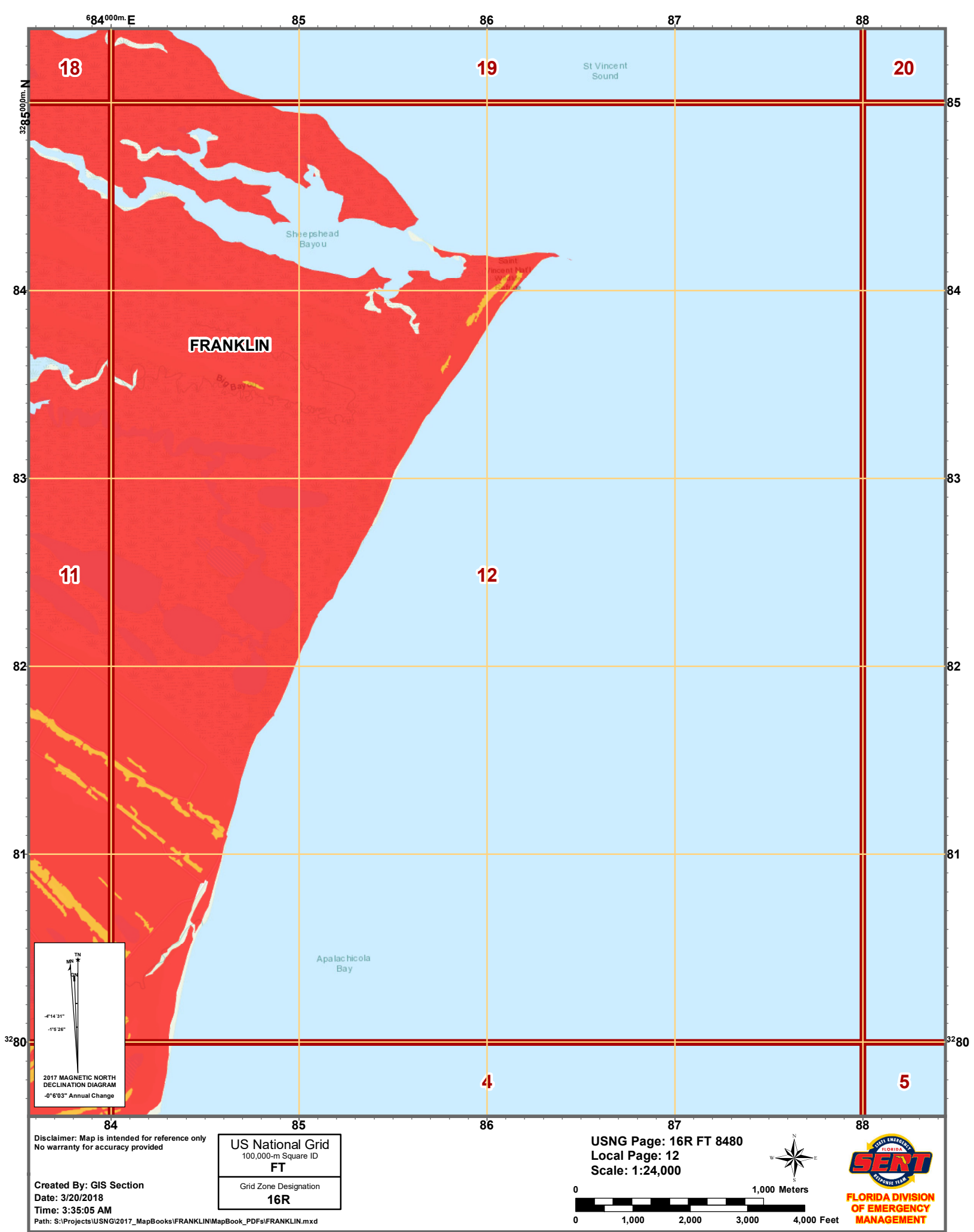
US National Grid
100,000-m Square ID
FT
Grid Zone Designation
16R

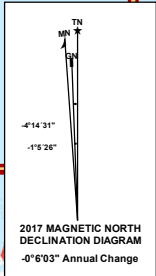
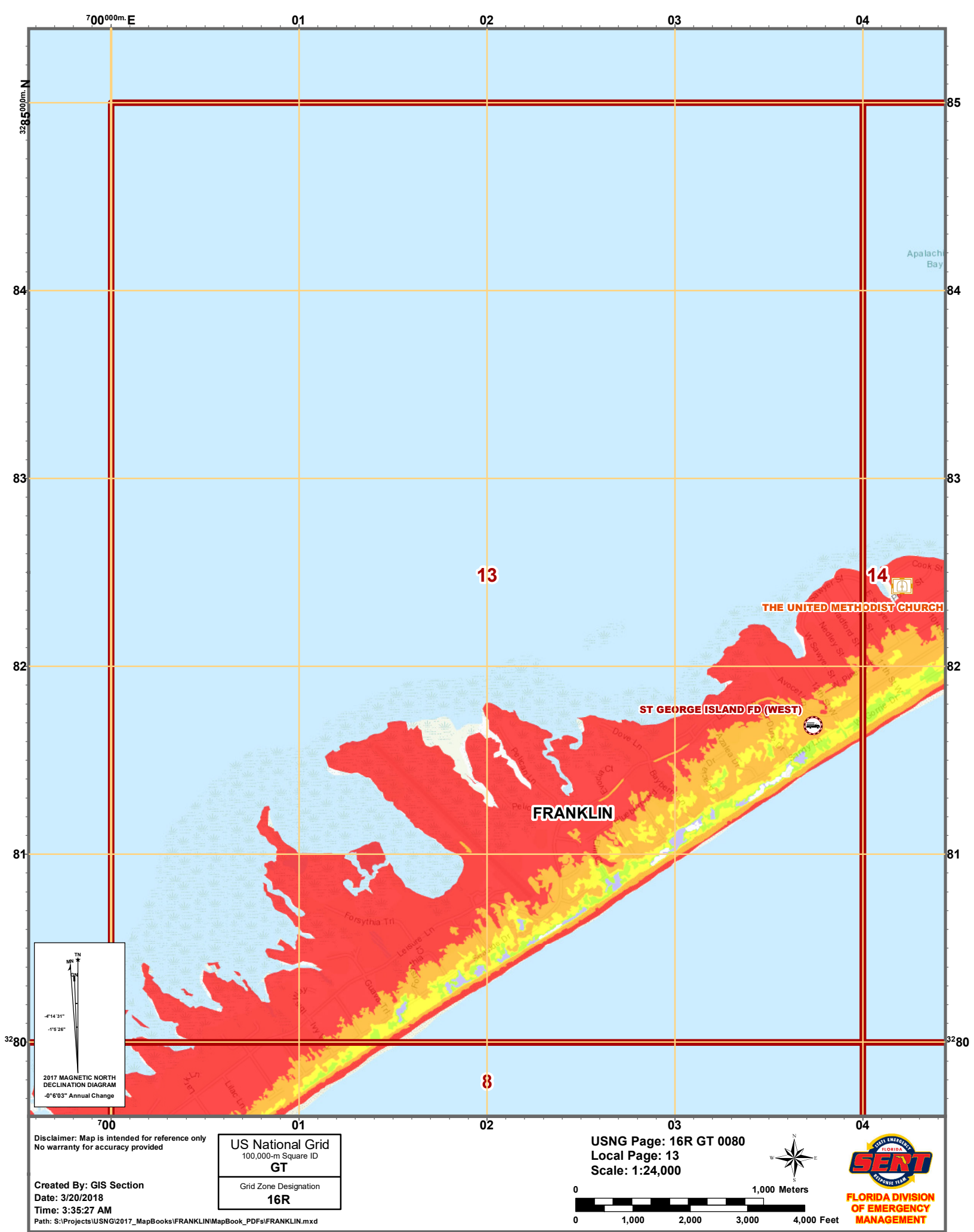
USNG Page: 16R FT 7280
Local Page: 9
Scale: 1:24,000









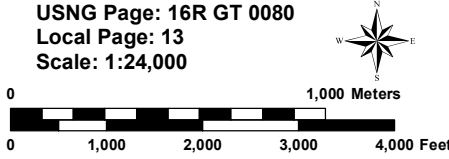


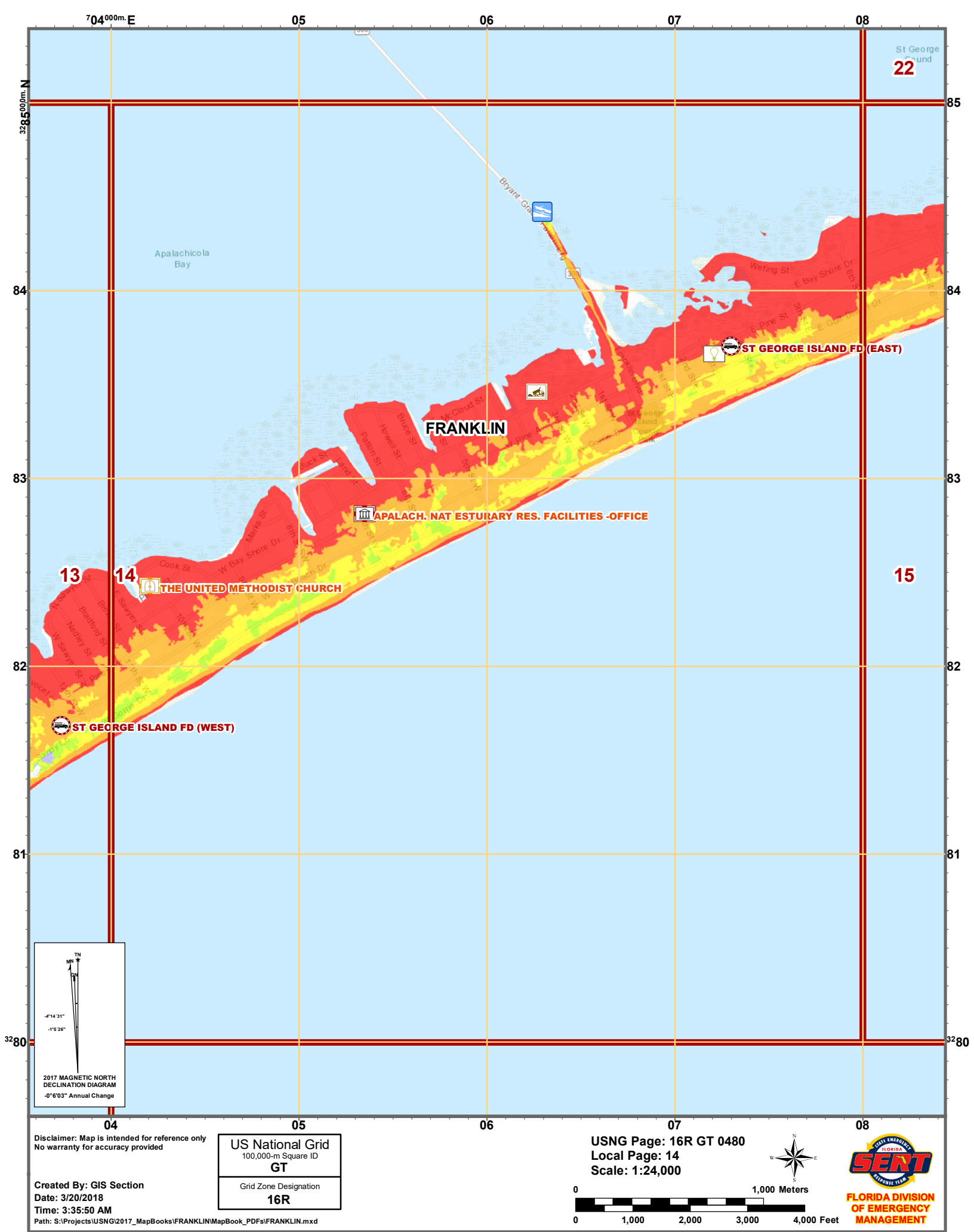
Disclaimer: Map is intended for reference only
No warranty for accuracy provided

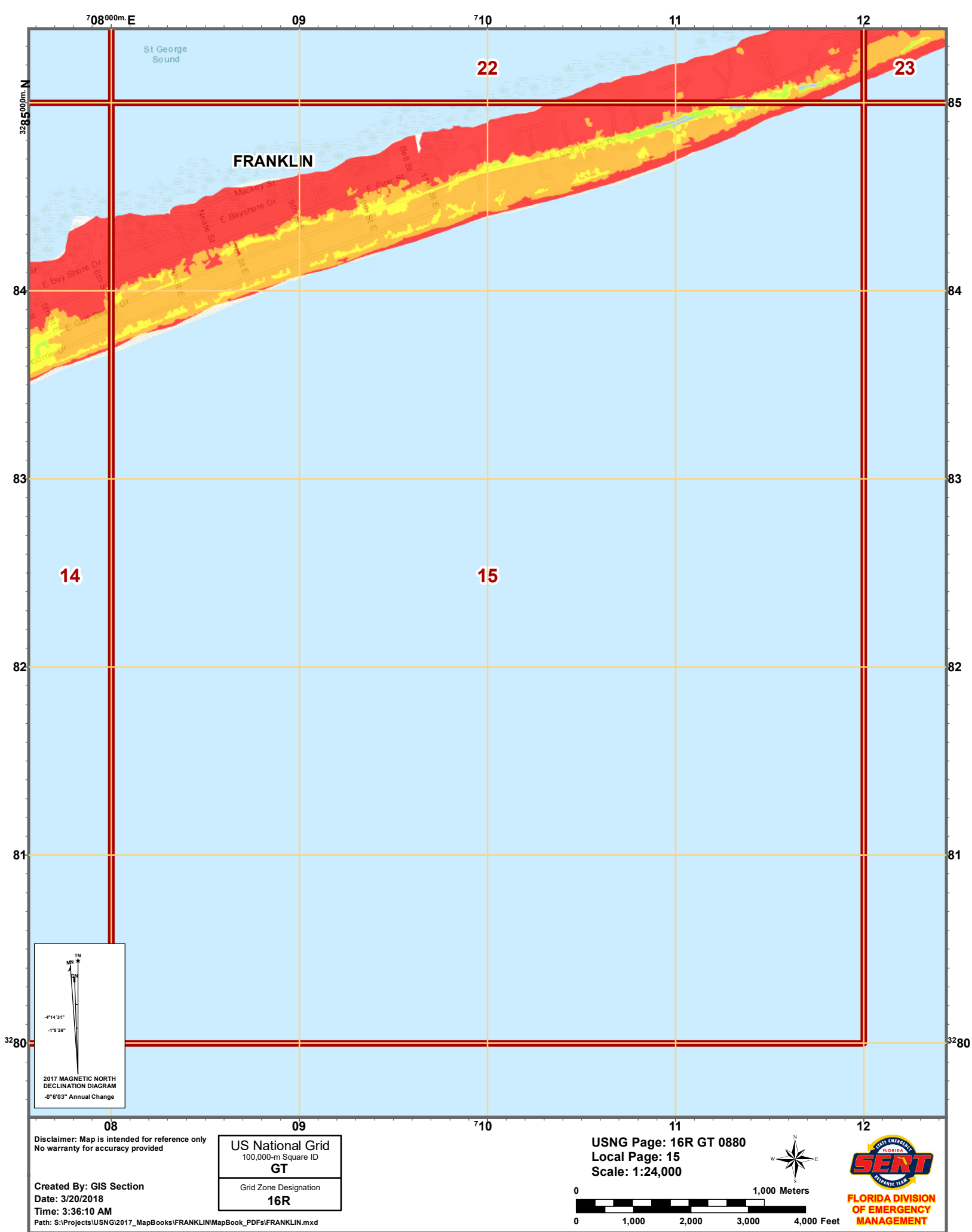
Created By: GIS Section
Date: 3/20/2018
Time: 3:35:27 AM
Path: S:\Projects\USNG\2017_MapBooks\FRANKLIN\MapBook_PDFs\FRANKLIN.mxd

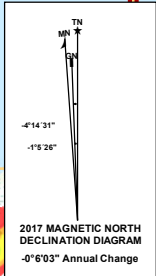
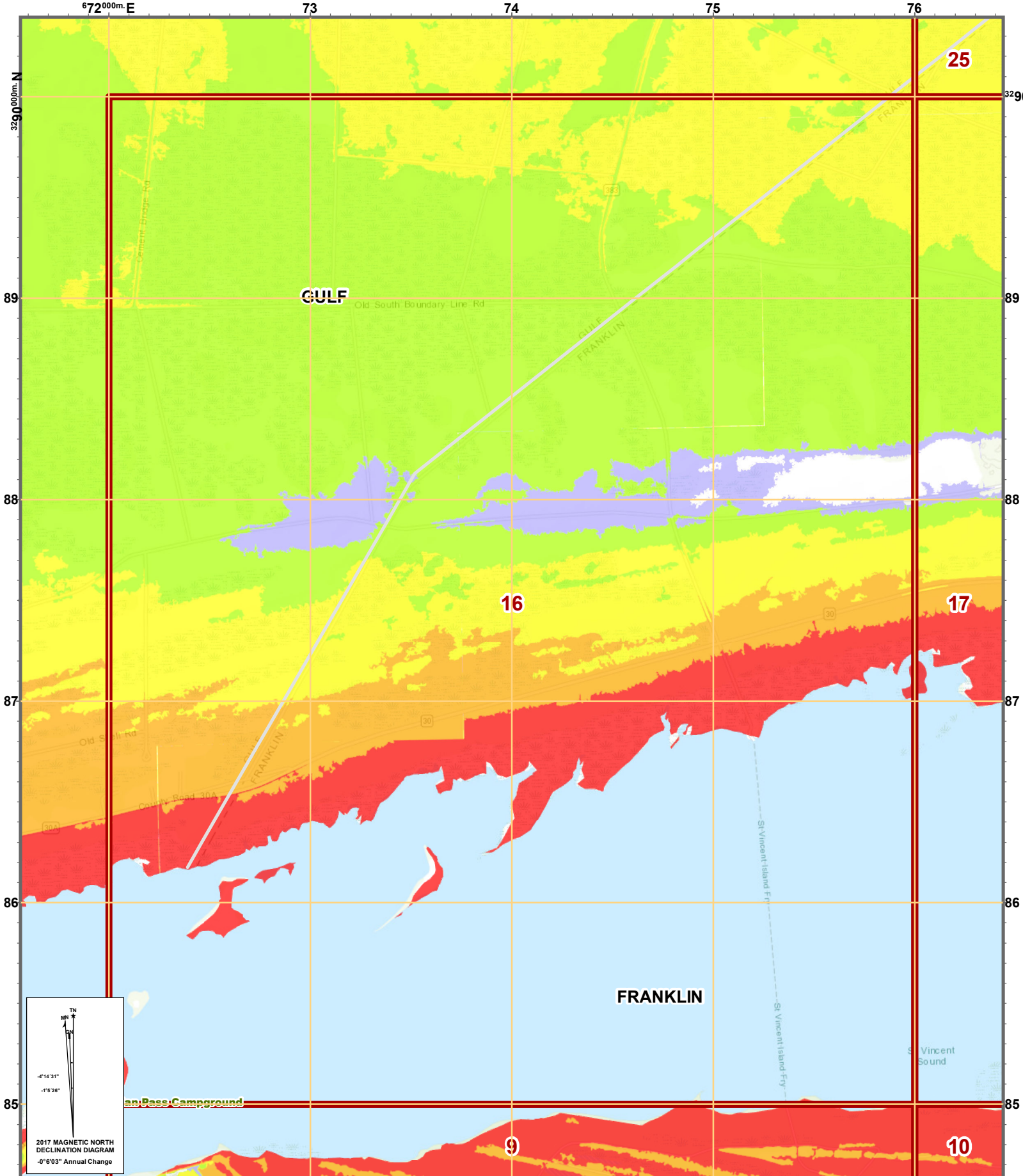
US National Grid 100,000-m Square ID GT
Grid Zone Designation 16R

USNG Page: 16R GT 0080
Local Page: 13
Scale: 1:24,000







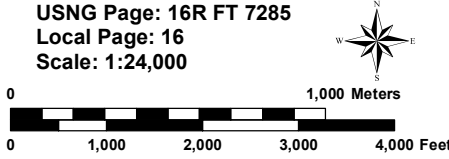


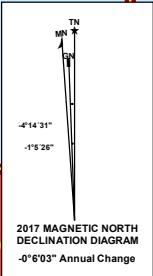
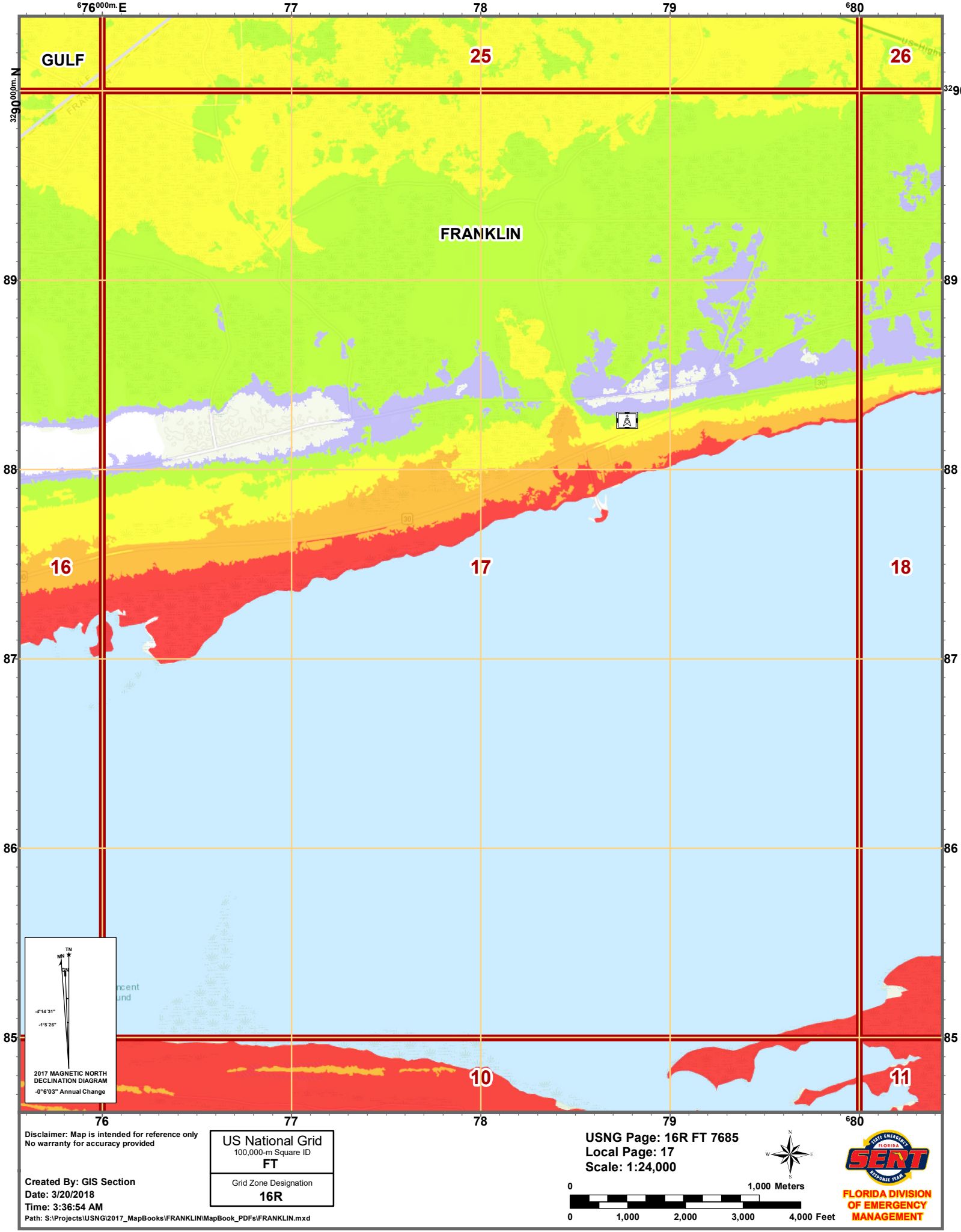
Disclaimer: Map is intended for reference only
No warranty for accuracy provided

Created By: GIS Section
Date: 3/20/2018
Time: 3:36:32 AM
Path: S:\Projects\USNG\2017_MapBooks\FRANKLIN\MapBook_PDFs\FRANKLIN.mxd

US National Grid
100,000-m Square ID
FT
Grid Zone Designation
16R

USNG Page: 16R FT 7285
Local Page: 16
Scale: 1:24,000



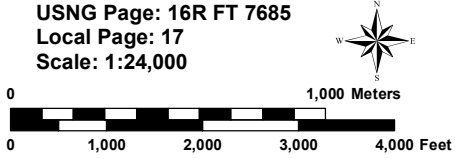


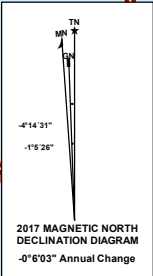
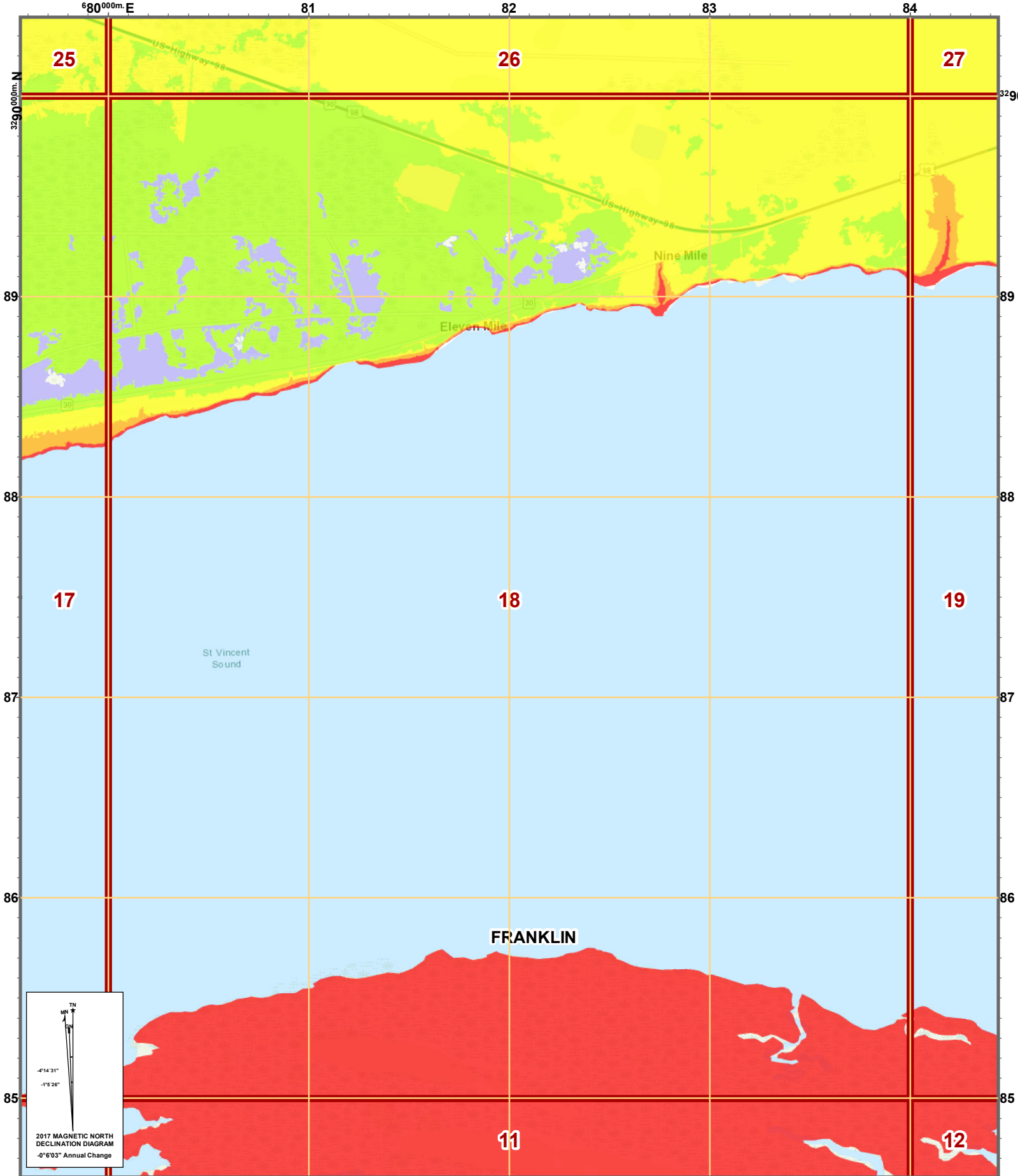
Disclaimer: Map is intended for reference only
No warranty for accuracy provided

Created By: GIS Section
Date: 3/20/2018
Time: 3:36:54 AM
Path: S:\Projects\USNG\2017_MapBooks\FRANKLIN\MapBook_PDFs\FRANKLIN.mxd

US National Grid
100,000-m Square ID
FT
Grid Zone Designation
16R

USNG Page: 16R FT 7685
Local Page: 17
Scale: 1:24,000



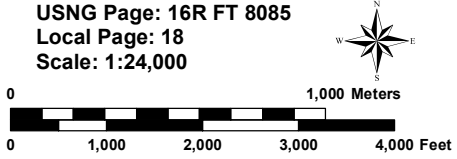


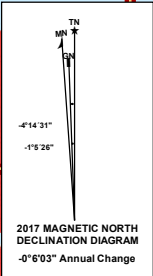
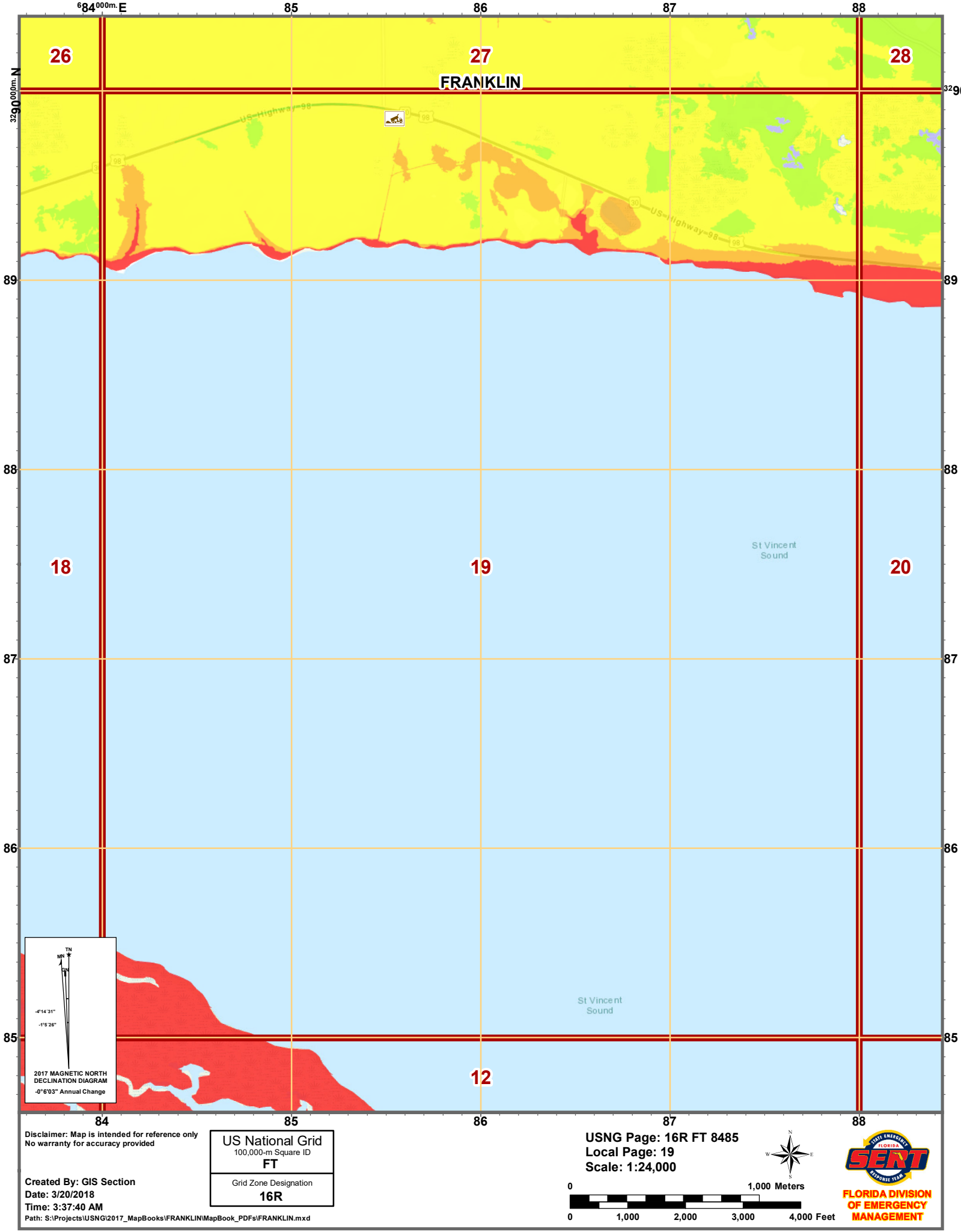
Disclaimer: Map is intended for reference only
No warranty for accuracy provided

Created By: GIS Section
Date: 3/20/2018
Time: 3:37:16 AM
Path: S:\Projects\USNG\2017_MapBooks\FRANKLIN\MapBook_PDFs\FRANKLIN.mxd

US National Grid
100,000-m Square ID
FT
Grid Zone Designation
16R

USNG Page: 16R FT 8085
Local Page: 18
Scale: 1:24,000



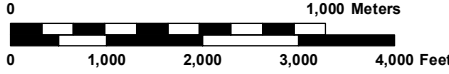


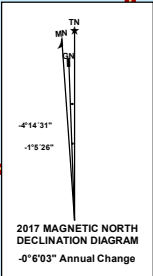
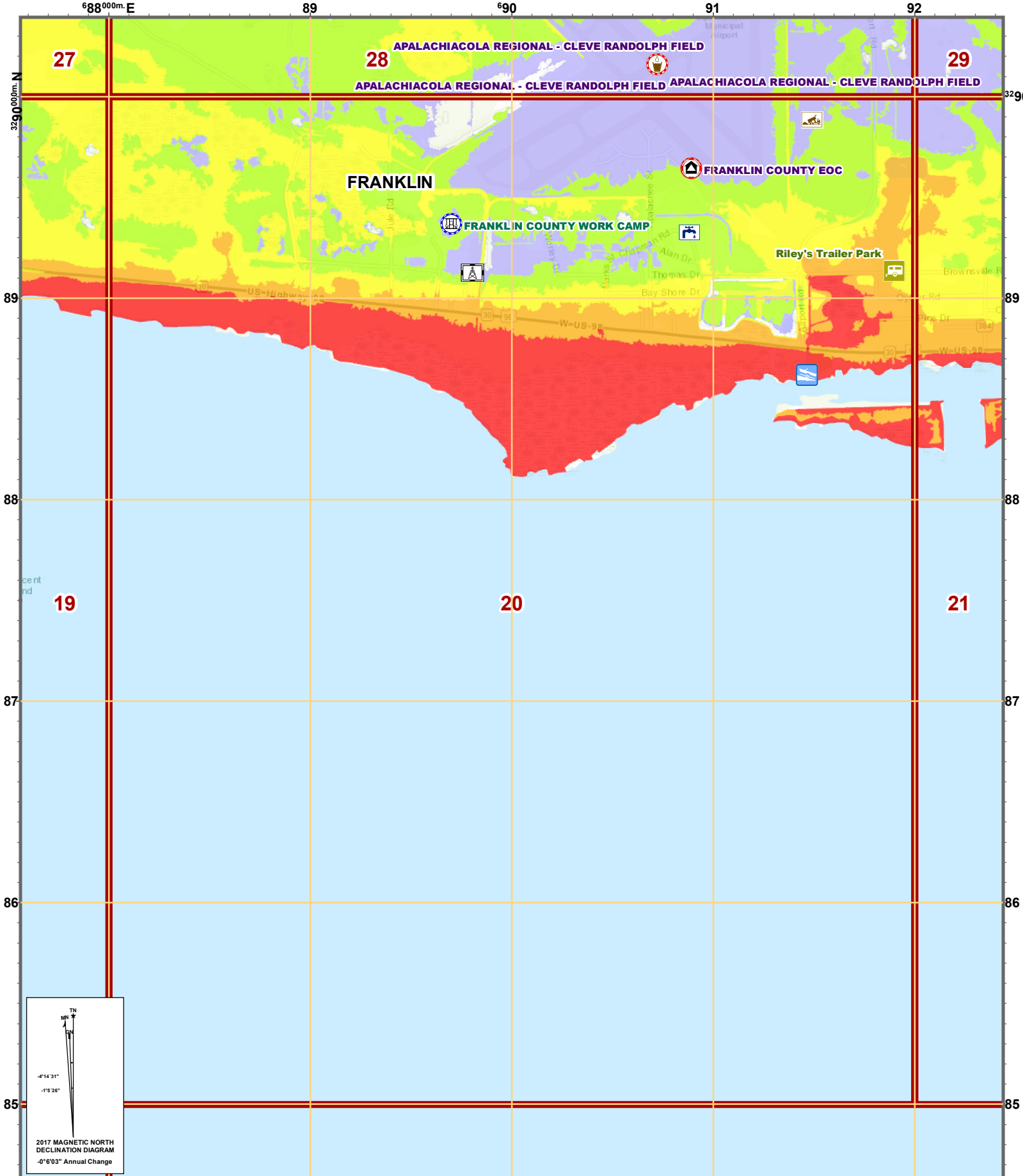
Disclaimer: Map is intended for reference only
No warranty for accuracy provided

Created By: GIS Section
Date: 3/20/2018
Time: 3:37:40 AM
Path: S:\Projects\USNG\2017_MapBooks\FRANKLIN\MapBook_PDFs\FRANKLIN.mxd

US National Grid
100,000-m Square ID
FT
Grid Zone Designation
16R

USNG Page: 16R FT 8485
Local Page: 19
Scale: 1:24,000





Disclaimer: Map is intended for reference only
No warranty for accuracy provided

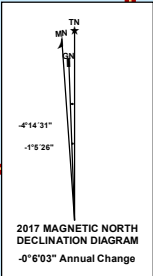
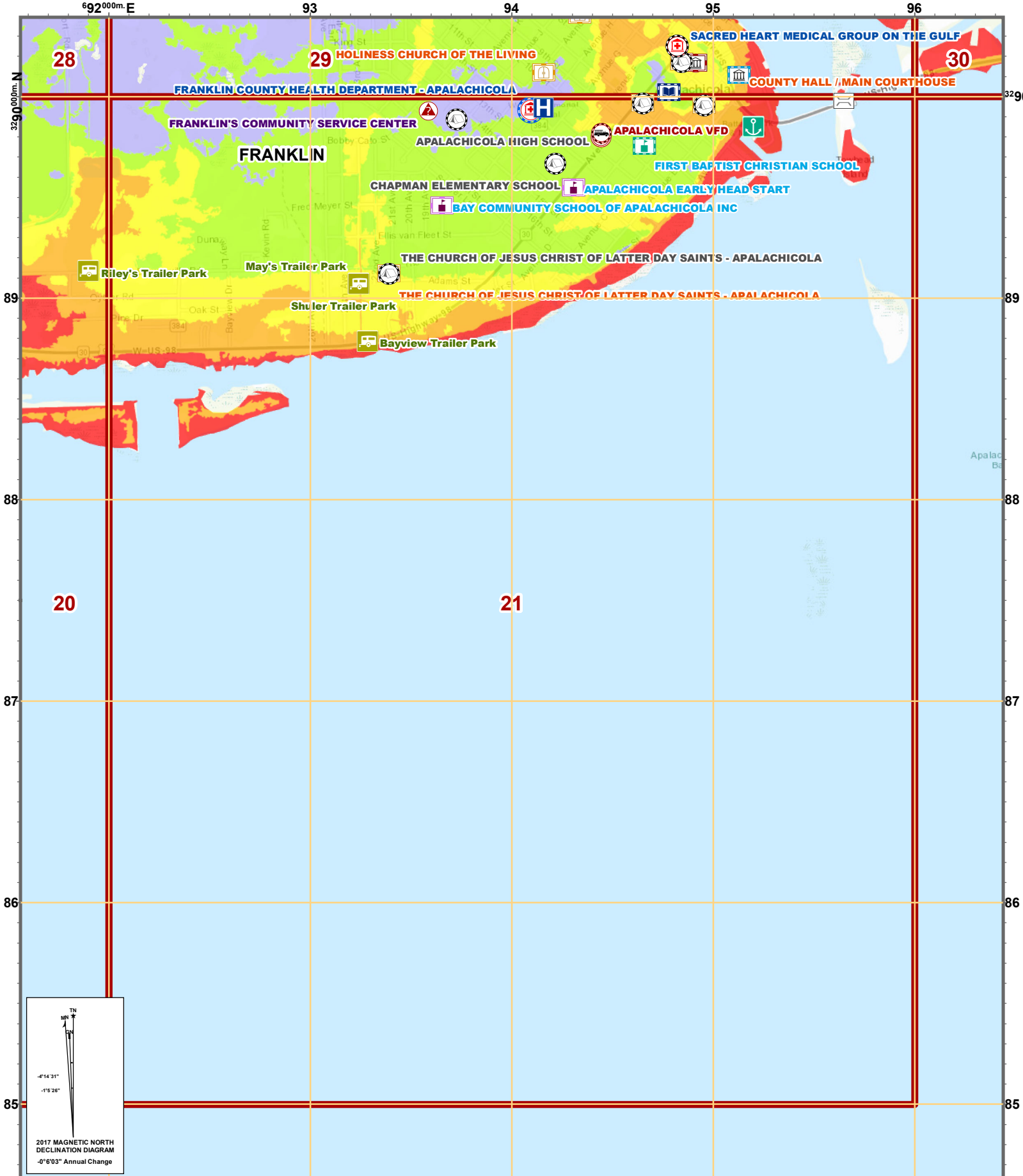
Created By: GIS Section
Date: 3/20/2018
Time: 3:38:02 AM
Path: S:\Projects\USNG\2017_MapBooks\FRANKLIN\MapBook_PDFs\FRANKLIN.mxd

US National Grid 100,000-m Square ID FT
Grid Zone Designation 16R

USNG Page: 16R FT 8885
Local Page: 20
Scale: 1:24,000

0 1,000 Meters 2,000 3,000 4,000 Feet





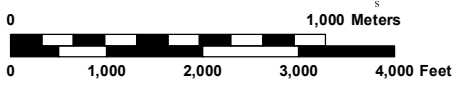
Disclaimer: Map is intended for reference only
No warranty for accuracy provided

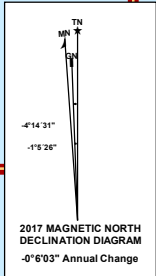
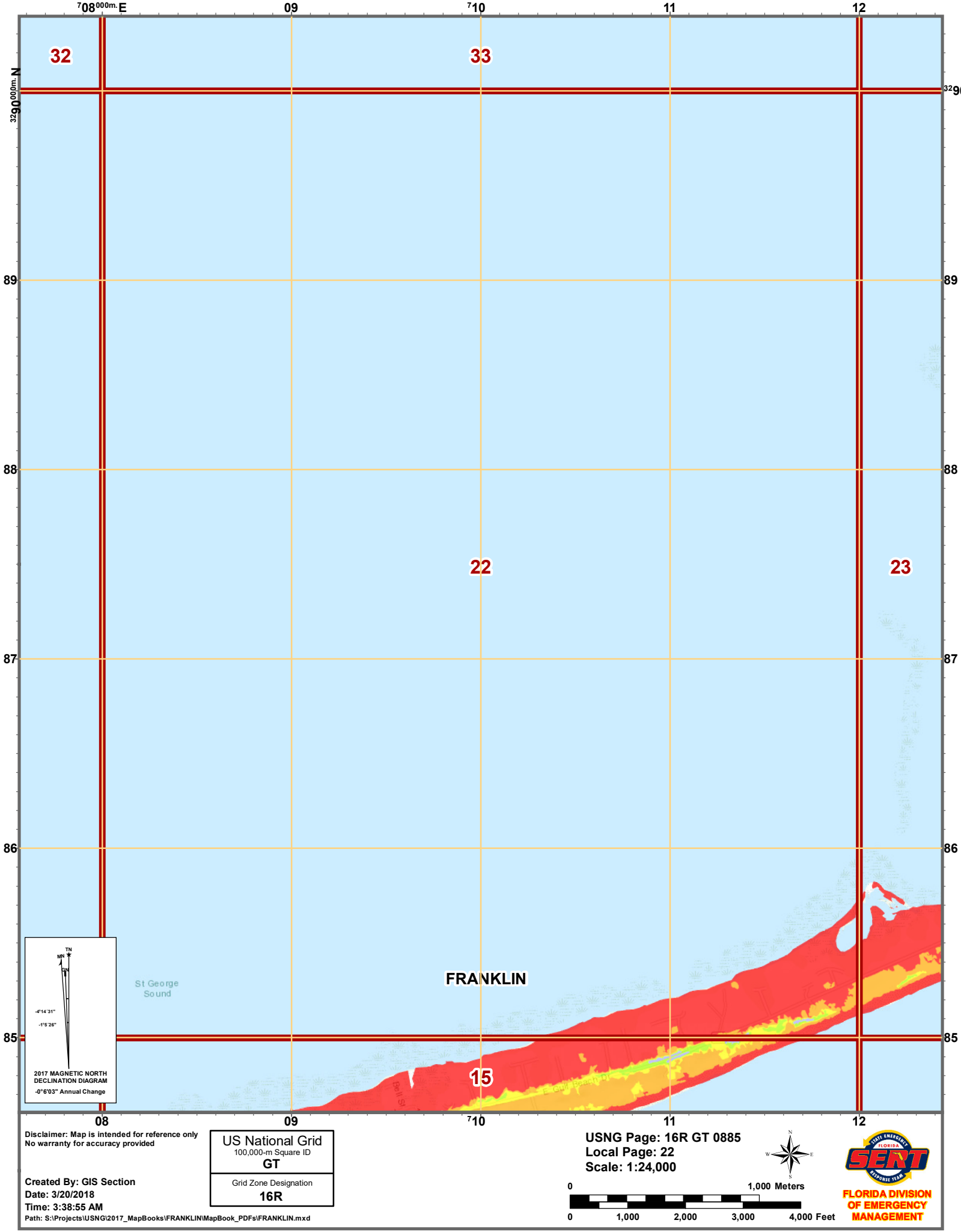
Created By: GIS Section
Date: 3/20/2018
Time: 3:38:24 AM

Path: S:\Projects\USNG\2017_MapBooks\FRANKLIN\MapBook_PDFs\FRANKLIN.mxd

US National Grid 100,000-m Square ID FT
Grid Zone Designation 16R

USNG Page: 16R FT 9285
Local Page: 21
Scale: 1:24,000





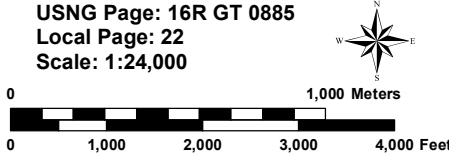
Disclaimer: Map is intended for reference only
No warranty for accuracy provided

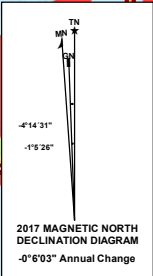
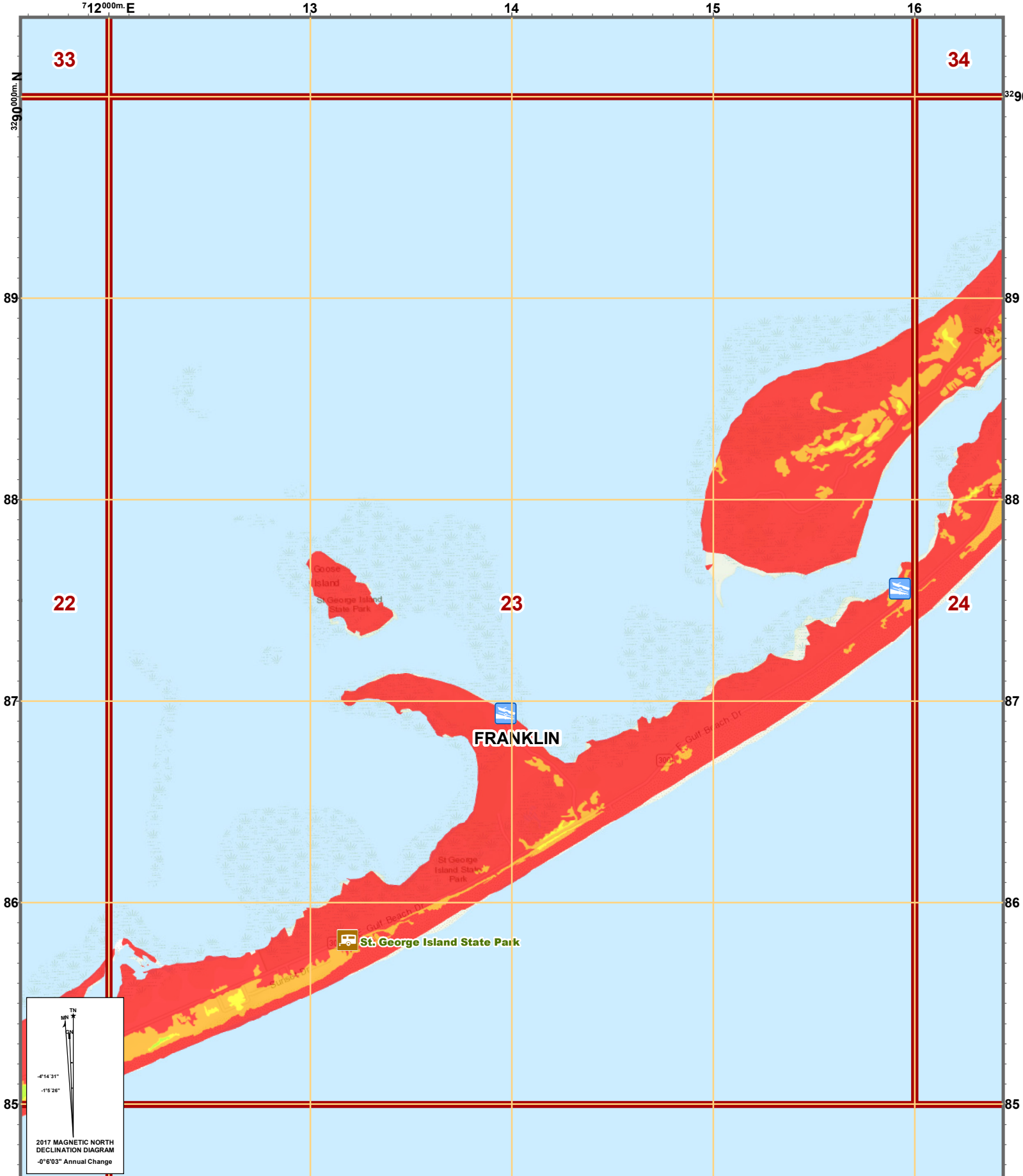
Created By: GIS Section
Date: 3/20/2018
Time: 3:38:55 AM

Path: S:\Projects\USNG\2017_MapBooks\FRANKLIN\MapBook_PDFs\FRANKLIN.mxd

US National Grid 100,000-m Square ID GT
Grid Zone Designation 16R

USNG Page: 16R GT 0885
Local Page: 22
Scale: 1:24,000



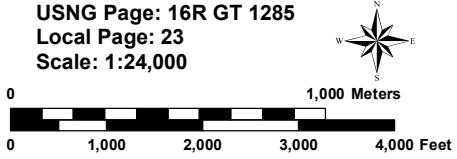


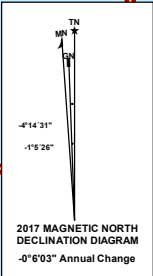
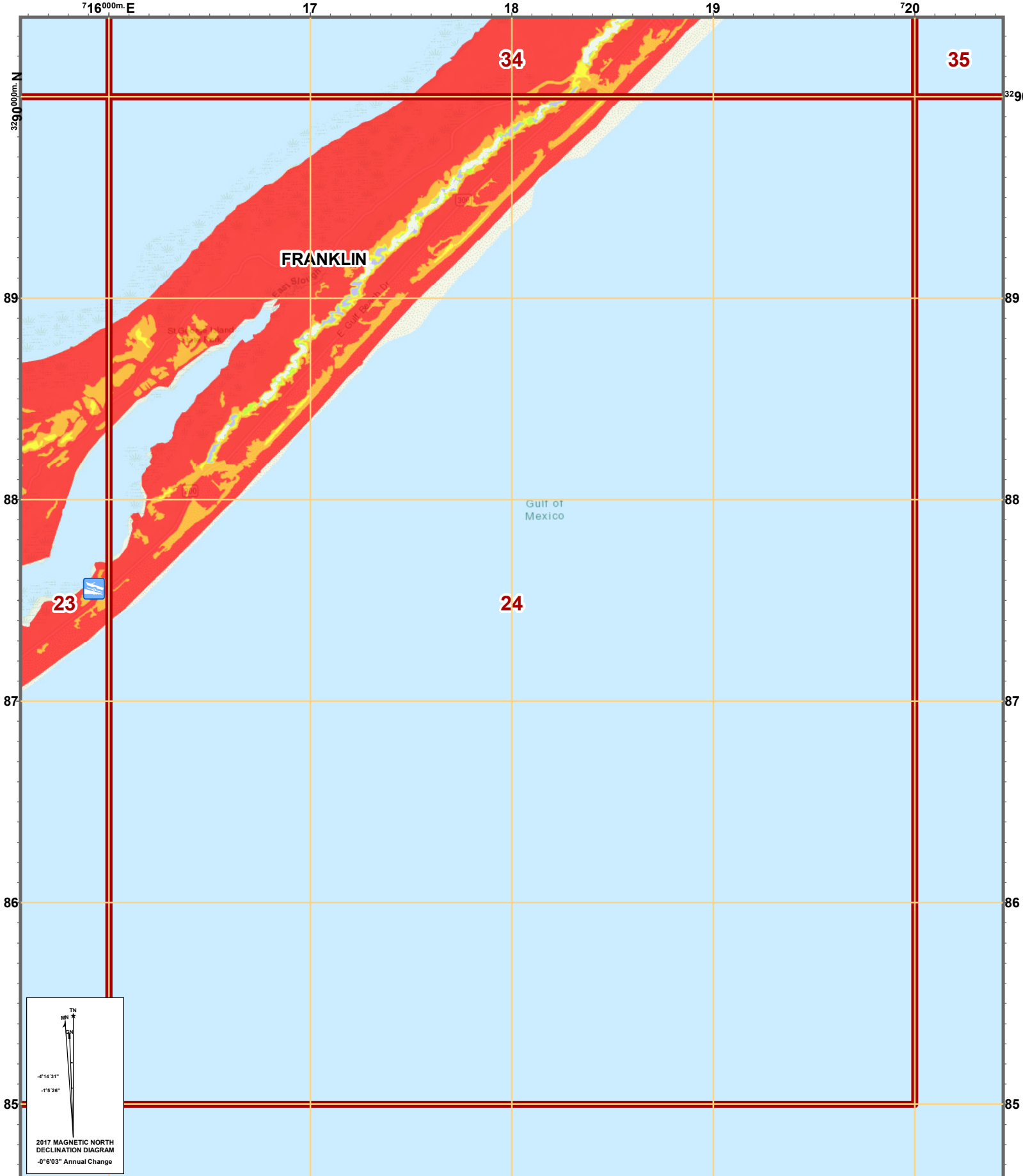
Disclaimer: Map is intended for reference only
No warranty for accuracy provided

Created By: GIS Section
Date: 3/20/2018
Time: 3:39:14 AM
Path: S:\Projects\USNG\2017_MapBooks\FRANKLIN\MapBook_PDFs\FRANKLIN.mxd

US National Grid
100,000-m Square ID
GT
Grid Zone Designation
16R

USNG Page: 16R GT 1285
Local Page: 23
Scale: 1:24,000



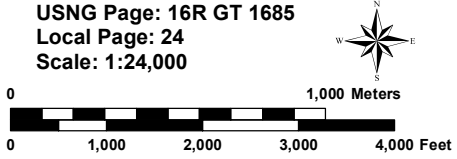


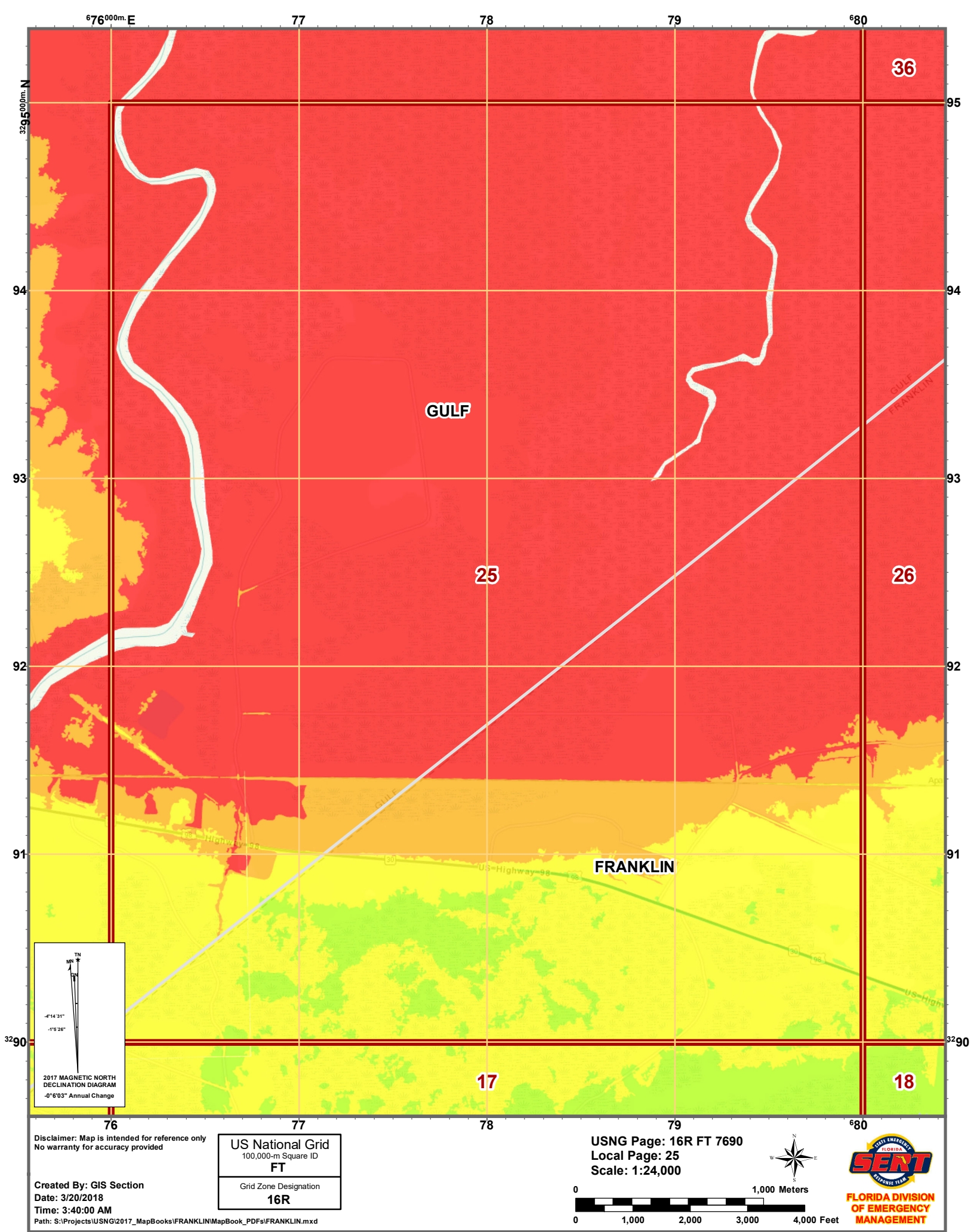
Disclaimer: Map is intended for reference only
No warranty for accuracy provided

Created By: GIS Section
Date: 3/20/2018
Time: 3:39:39 AM
Path: S:\Projects\USNG\2017_MapBooks\FRANKLIN\MapBook_PDFs\FRANKLIN.mxd

US National Grid
100,000-m Square ID
GT
Grid Zone Designation
16R

USNG Page: 16R GT 1685
Local Page: 24
Scale: 1:24,000



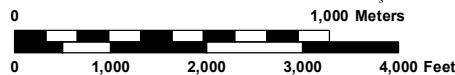


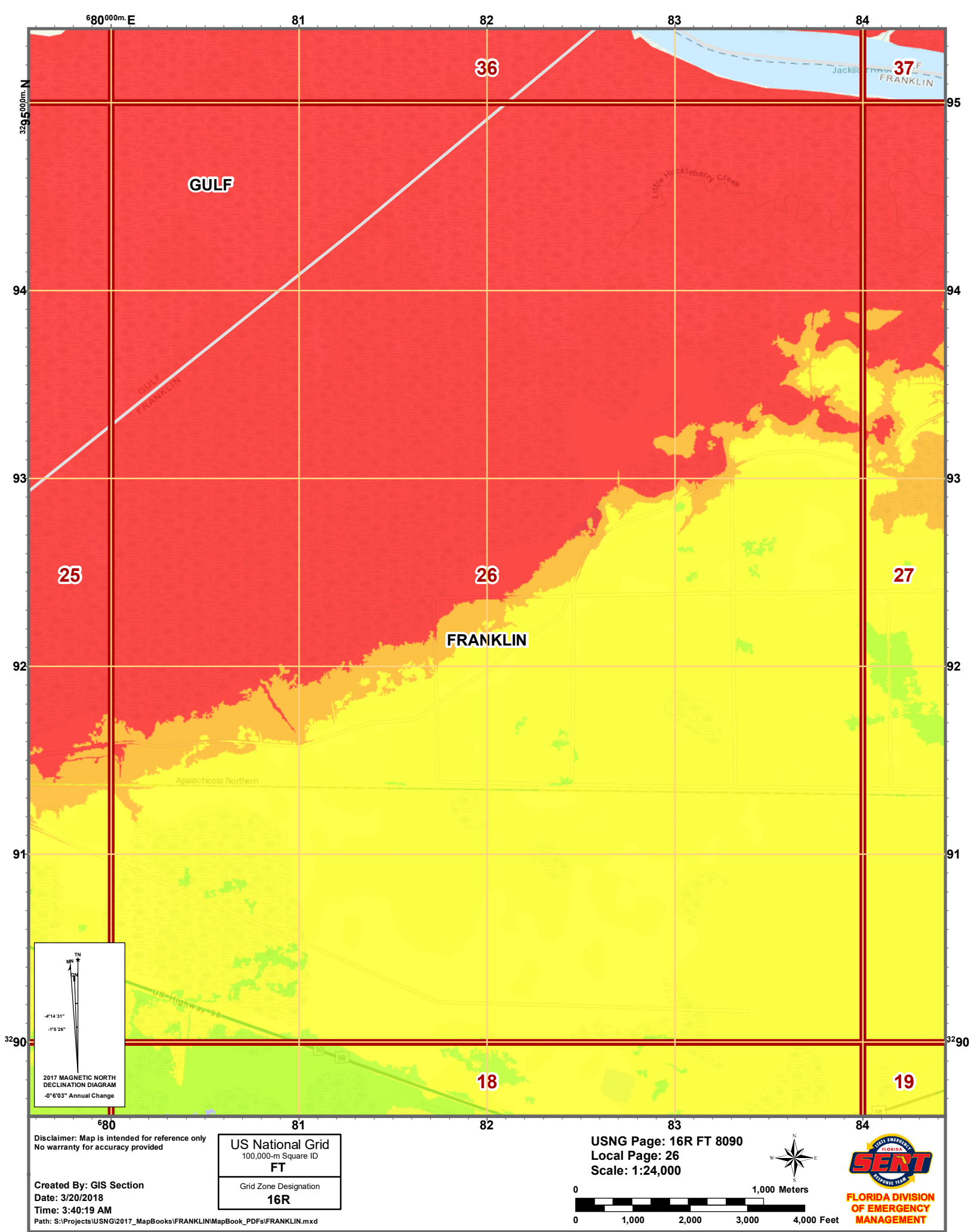
Disclaimer: Map is intended for reference only
No warranty for accuracy provided

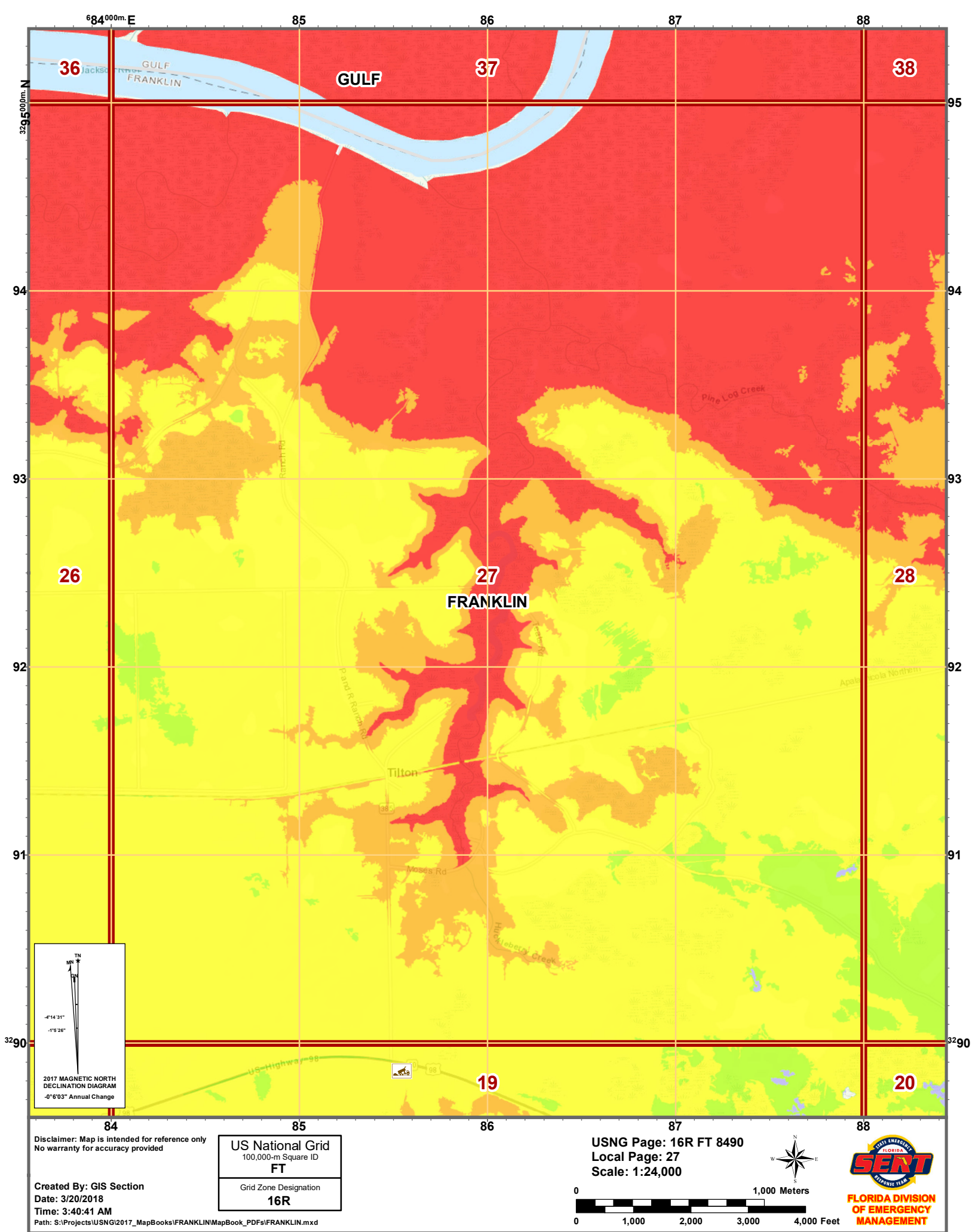
Created By: GIS Section
Date: 3/20/2018
Time: 3:40:00 AM
Path: S:\Projects\USNG\2017_MapBooks\FRANKLIN\MapBook_PDFs\FRANKLIN.mxd

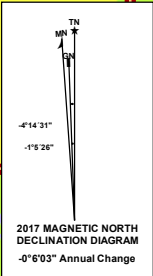
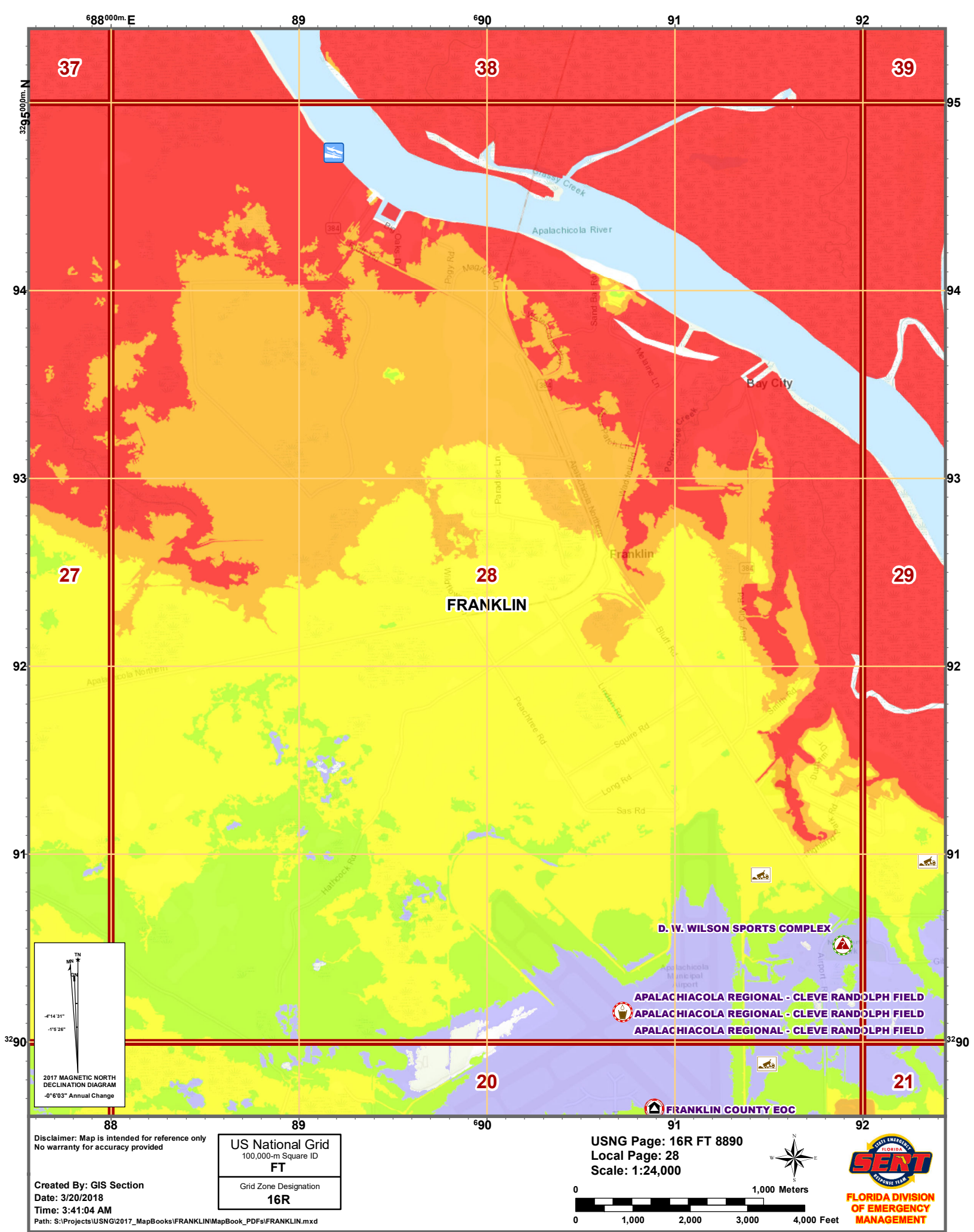
US National Grid
100,000-m Square ID
16R
Grid Zone Designation
16R

USNG Page: 16R FT 7690
Local Page: 25
Scale: 1:24,000







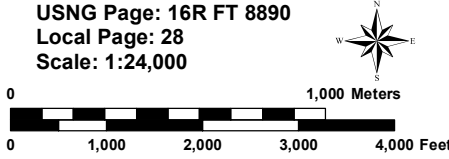


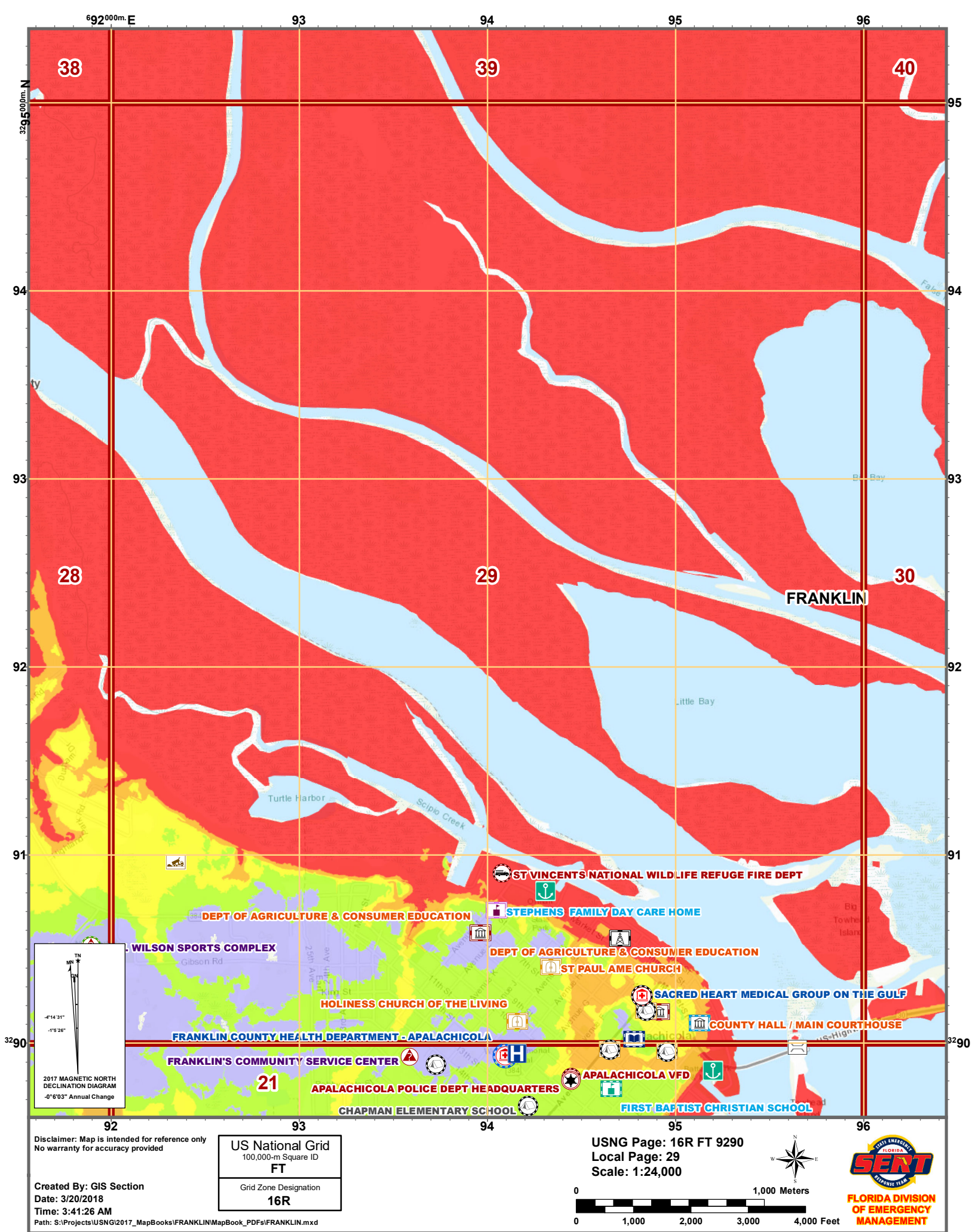
Disclaimer: Map is intended for reference only
No warranty for accuracy provided

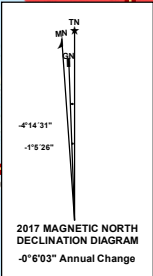
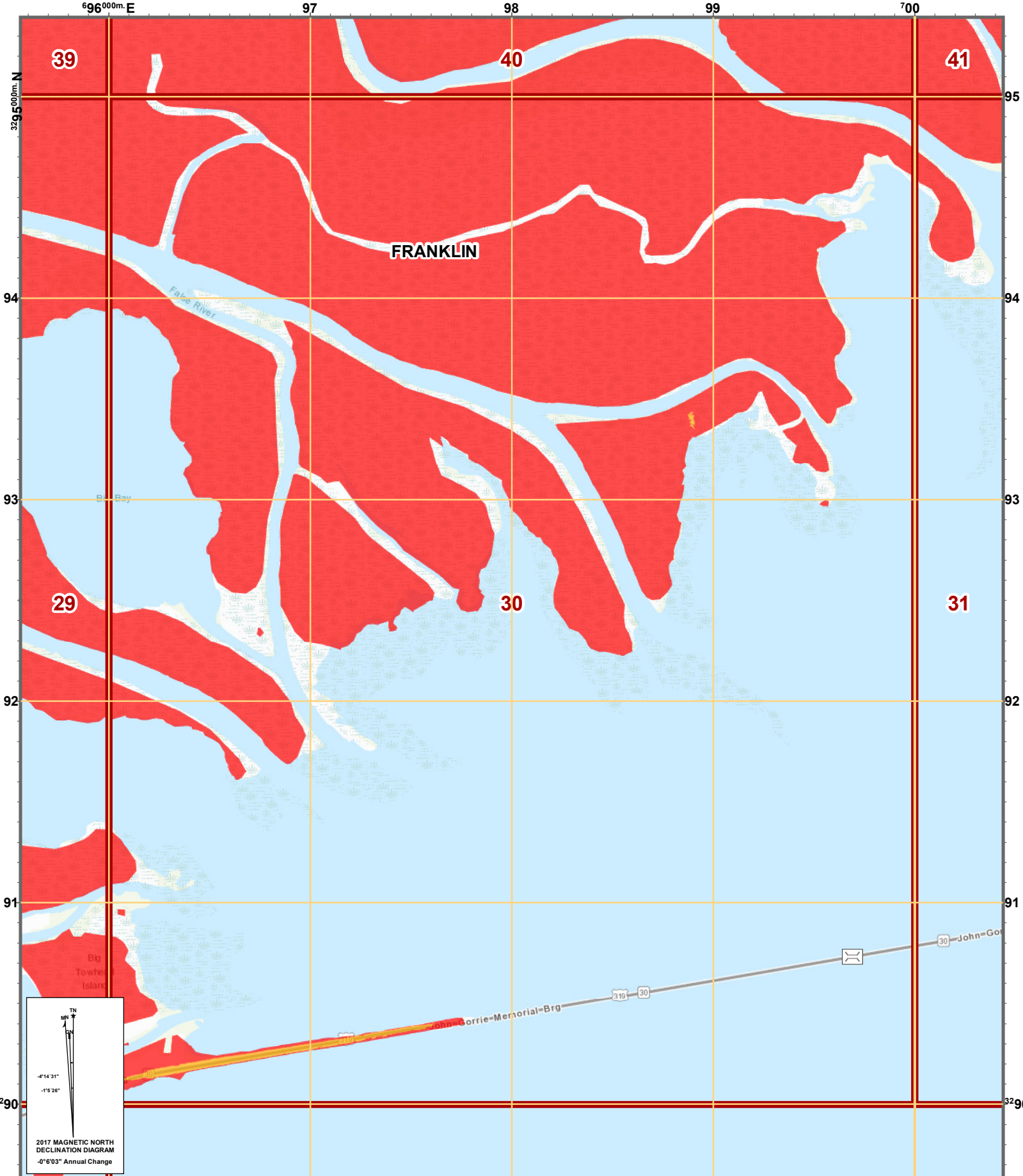
Created By: GIS Section
Date: 3/20/2018
Time: 3:41:04 AM
Path: S:\Projects\USNG\2017_MapBooks\FRANKLIN\MapBook_PDFs\FRANKLIN.mxd

US National Grid 100,000-m Square ID FT
Grid Zone Designation 16R

USNG Page: 16R FT 8890
Local Page: 28
Scale: 1:24,000







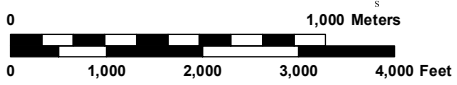
Disclaimer: Map is intended for reference only
No warranty for accuracy provided

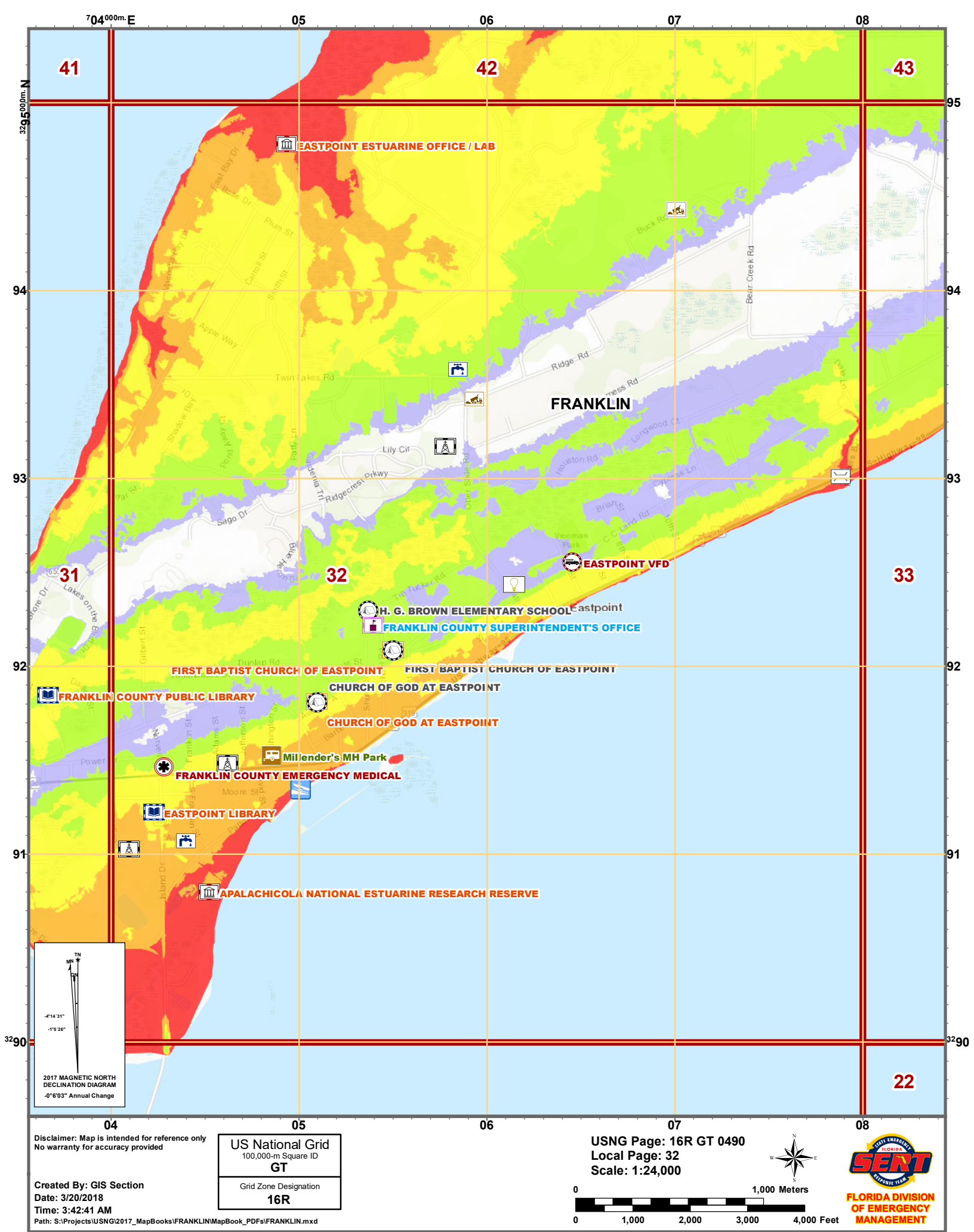
Created By: GIS Section
Date: 3/20/2018
Time: 3:41:49 AM

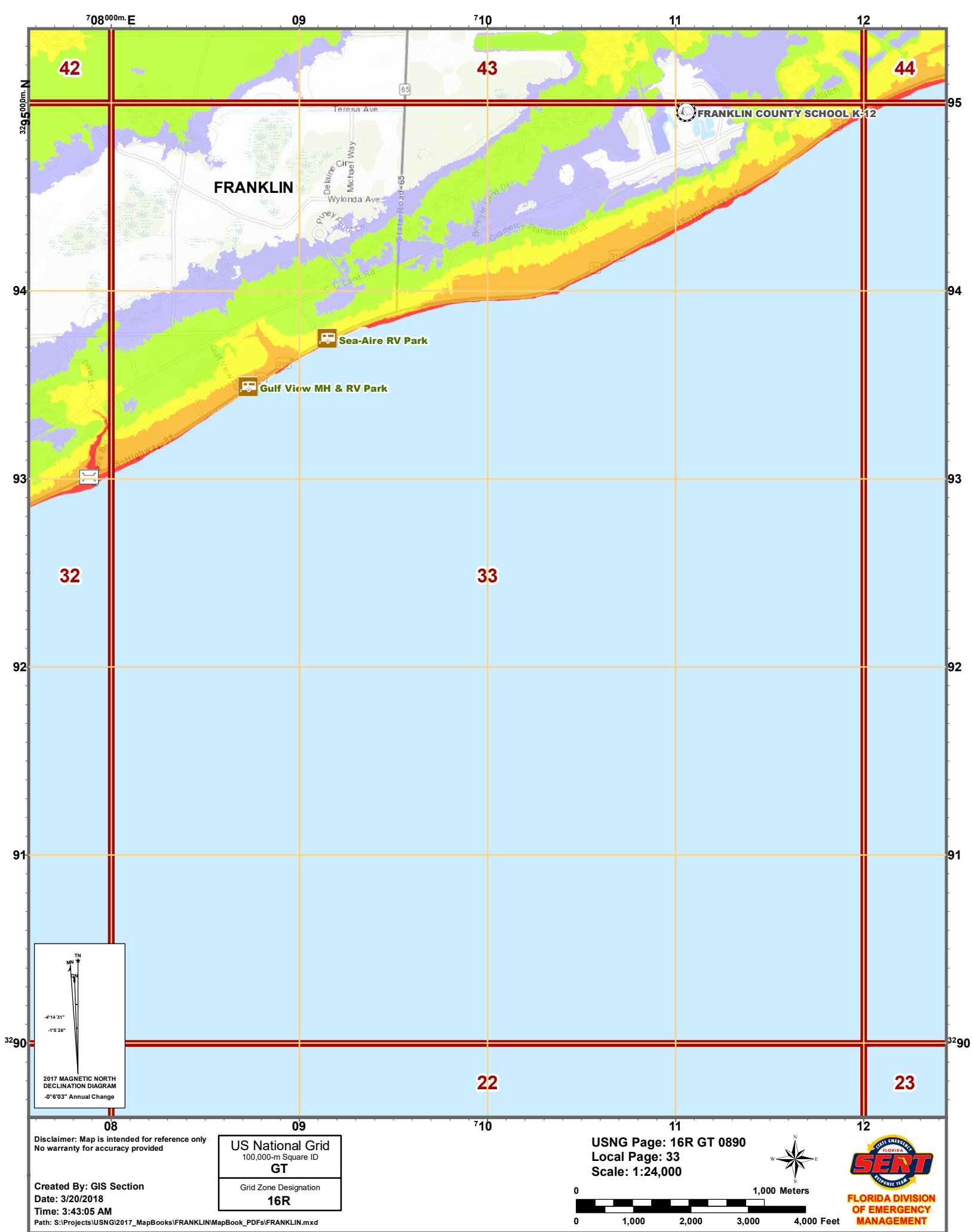
Path: S:\Projects\USNG\2017_MapBooks\FRANKLIN\MapBook_PDFs\FRANKLIN.mxd

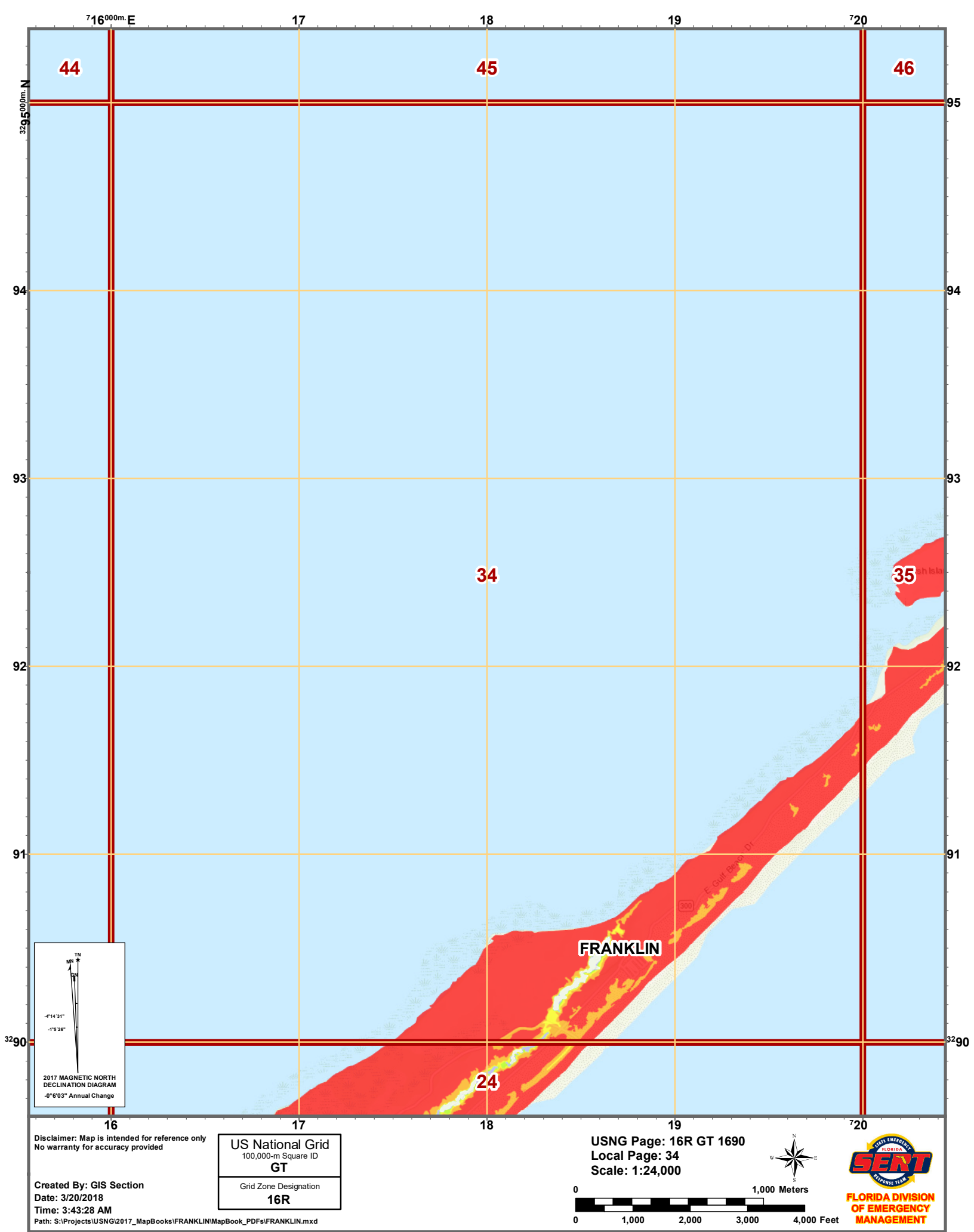
US National Grid
100,000-m Square ID
FT
Grid Zone Designation
16R

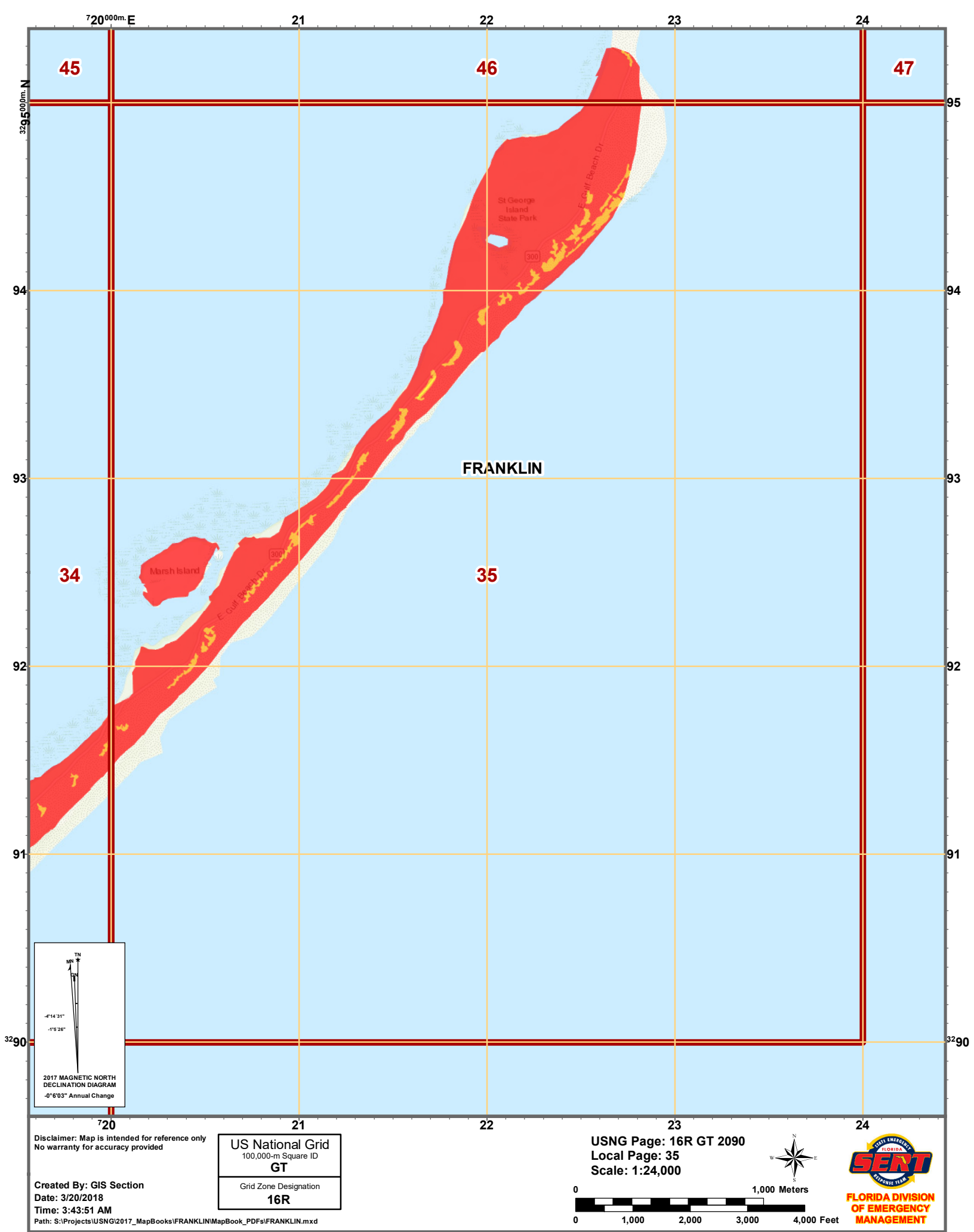
USNG Page: 16R FT 9690
Local Page: 30
Scale: 1:24,000

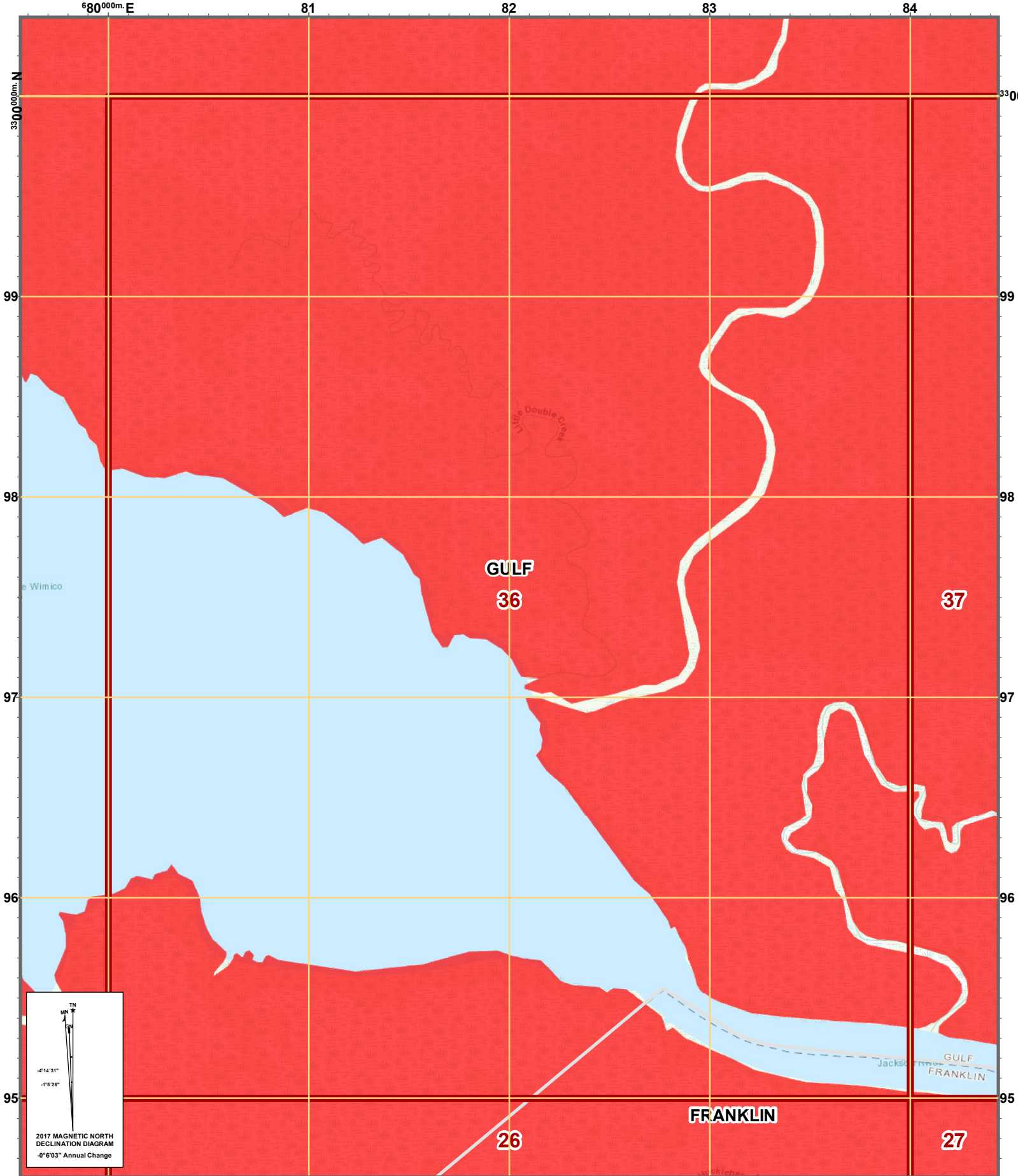










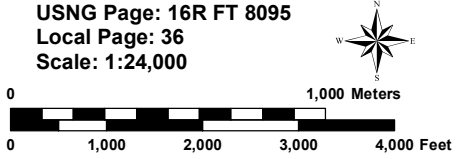


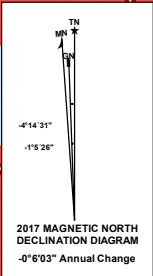
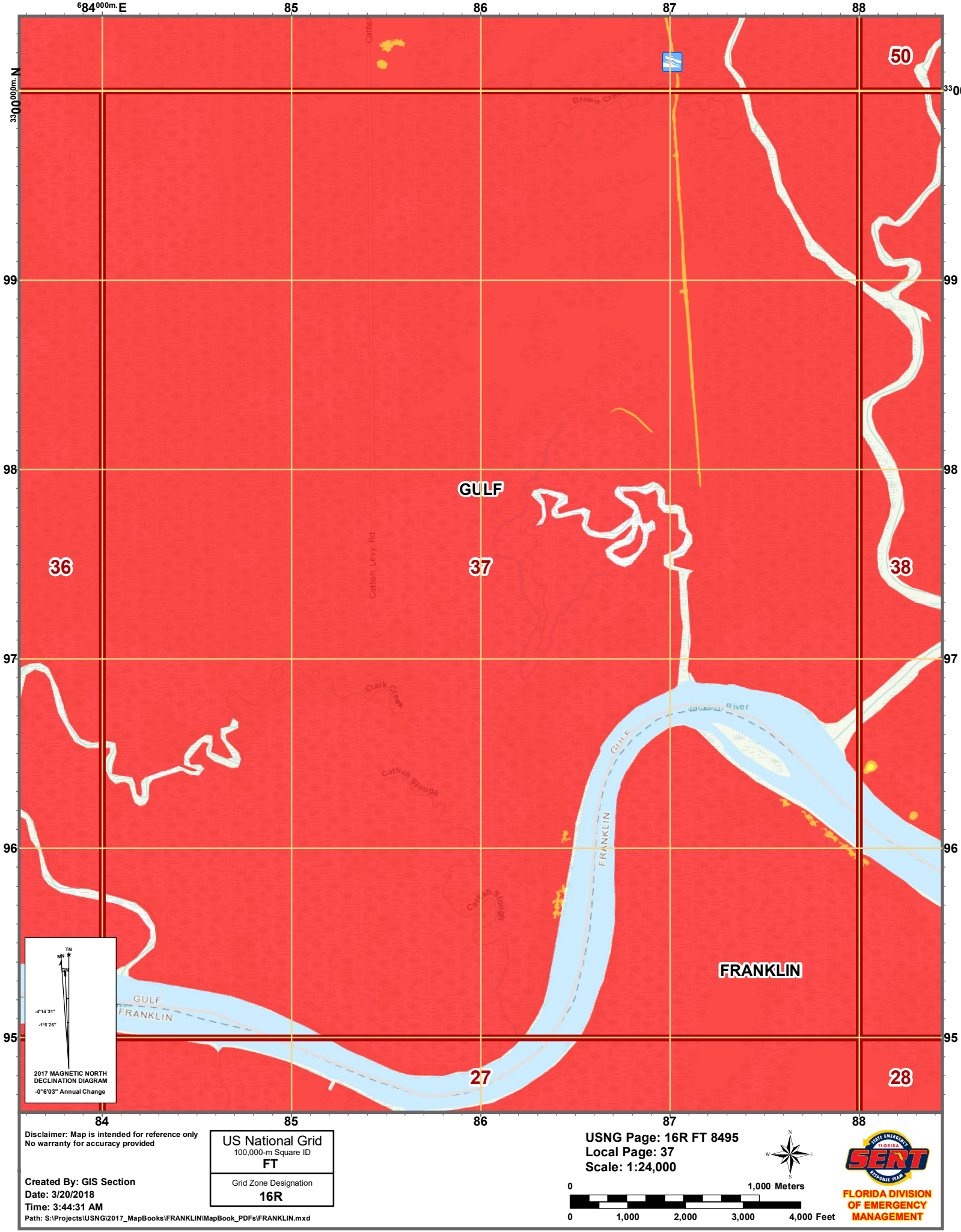
Disclaimer: Map is intended for reference only
No warranty for accuracy provided

Created By: GIS Section
Date: 3/20/2018
Time: 3:44:10 AM
Path: S:\Projects\USNG\2017_MapBooks\FRANKLIN\MapBook_PDFs\FRANKLIN.mxd

US National Grid 100,000-m Square ID FT
Grid Zone Designation 16R

USNG Page: 16R FT 8095
Local Page: 36
Scale: 1:24,000



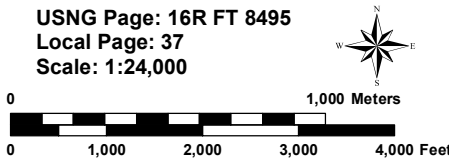


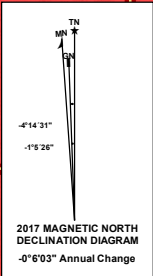
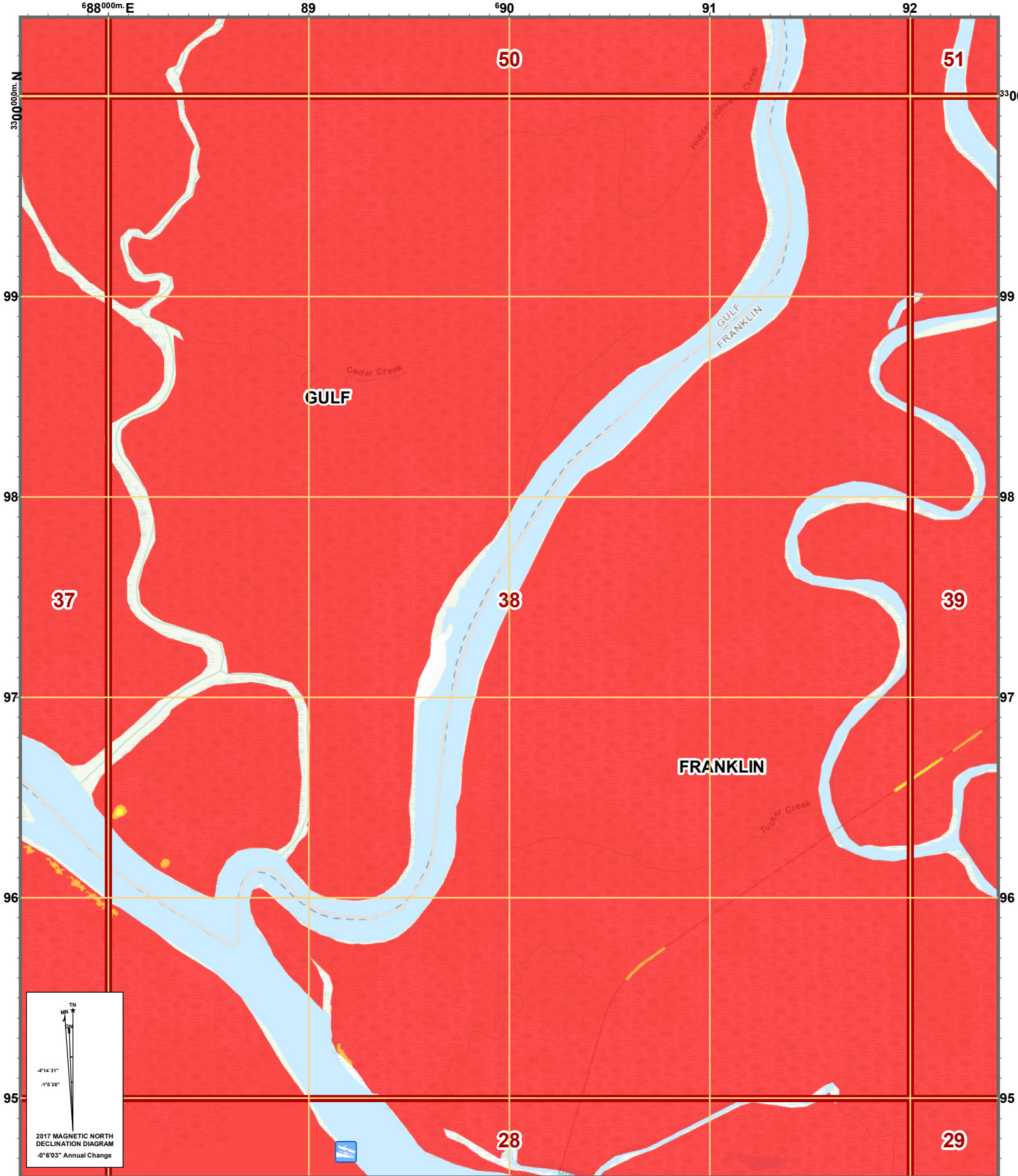
Disclaimer: Map is intended for reference only
No warranty for accuracy provided

Created By: GIS Section
Date: 3/20/2018
Time: 3:44:31 AM
Path: S:\Projects\USNG\2017_MapBooks\FRANKLIN\MapBook_PDFs\FRANKLIN.mxd

US National Grid
100,000-m Square ID
FT
Grid Zone Designation
16R

USNG Page: 16R FT 8495
Local Page: 37
Scale: 1:24,000



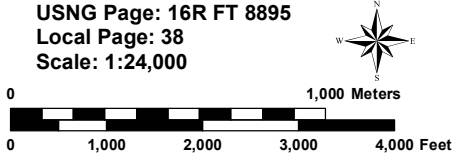


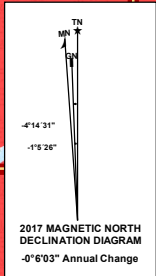
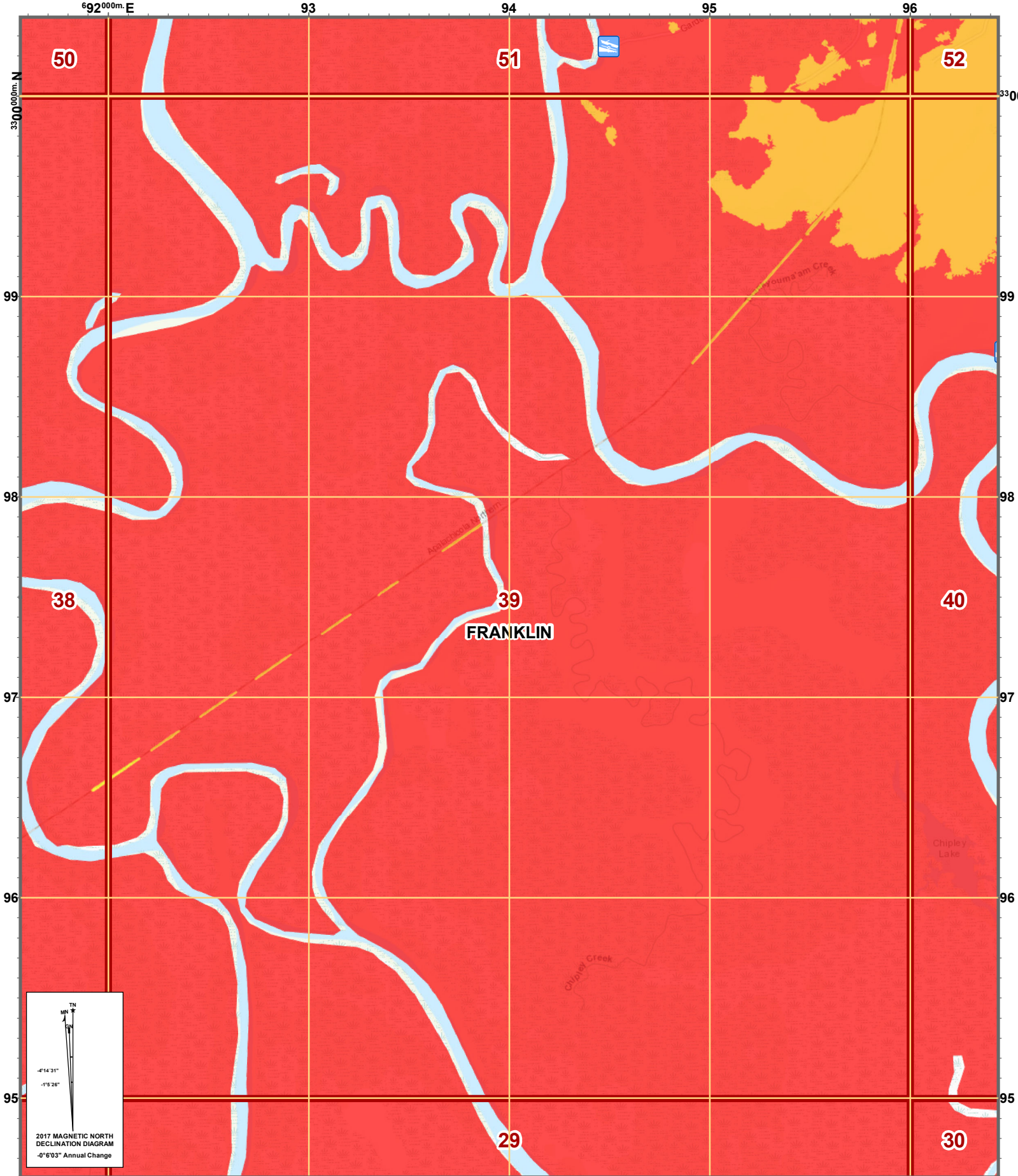
Disclaimer: Map is intended for reference only
No warranty for accuracy provided

Created By: GIS Section
Date: 3/20/2018
Time: 3:44:55 AM
Path: S:\Projects\USNG\2017_MapBooks\FRANKLIN\MapBook_PDFs\FRANKLIN.mxd

US National Grid
100,000-m Square ID
FT
Grid Zone Designation
16R

USNG Page: 16R FT 8895
Local Page: 38
Scale: 1:24,000



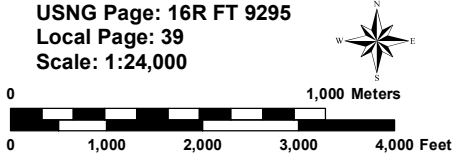


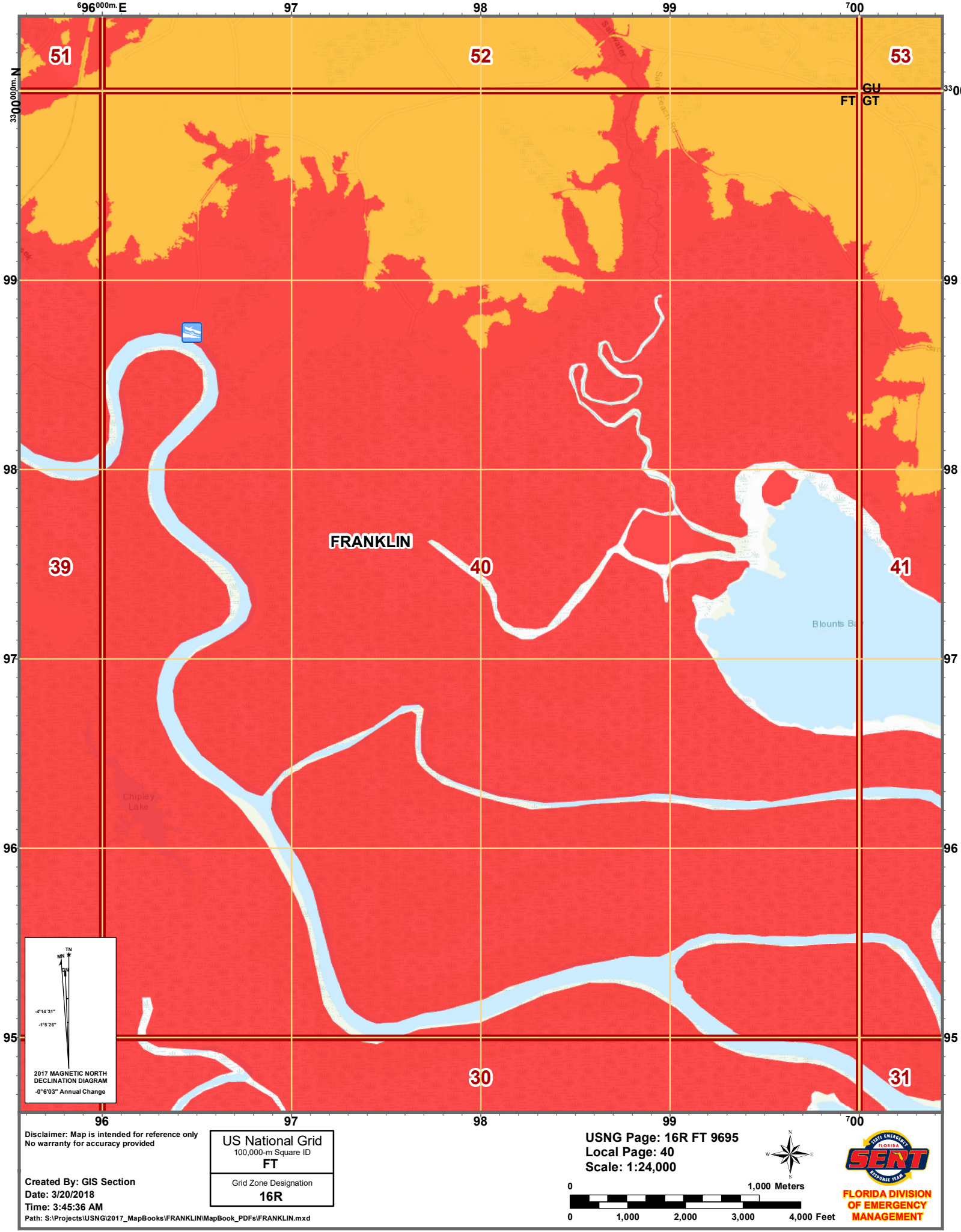
Disclaimer: Map is intended for reference only
No warranty for accuracy provided

Created By: GIS Section
Date: 3/20/2018
Time: 3:45:15 AM
Path: S:\Projects\USNG\2017_MapBooks\FRANKLIN\MapBook_PDFs\FRANKLIN.mxd

US National Grid
100,000-m Square ID
FT
Grid Zone Designation
16R

USNG Page: 16R FT 9295
Local Page: 39
Scale: 1:24,000





96 97 98 99 700

330000m N

51 52 53

GU
FT GT

99

98

FRANKLIN

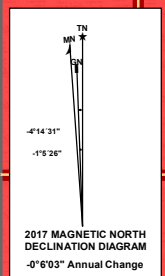
39 40 41

97

Chipley Lake

Blounts Bay

96



95

30 31

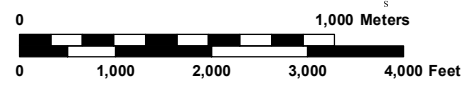
96 97 98 99 700

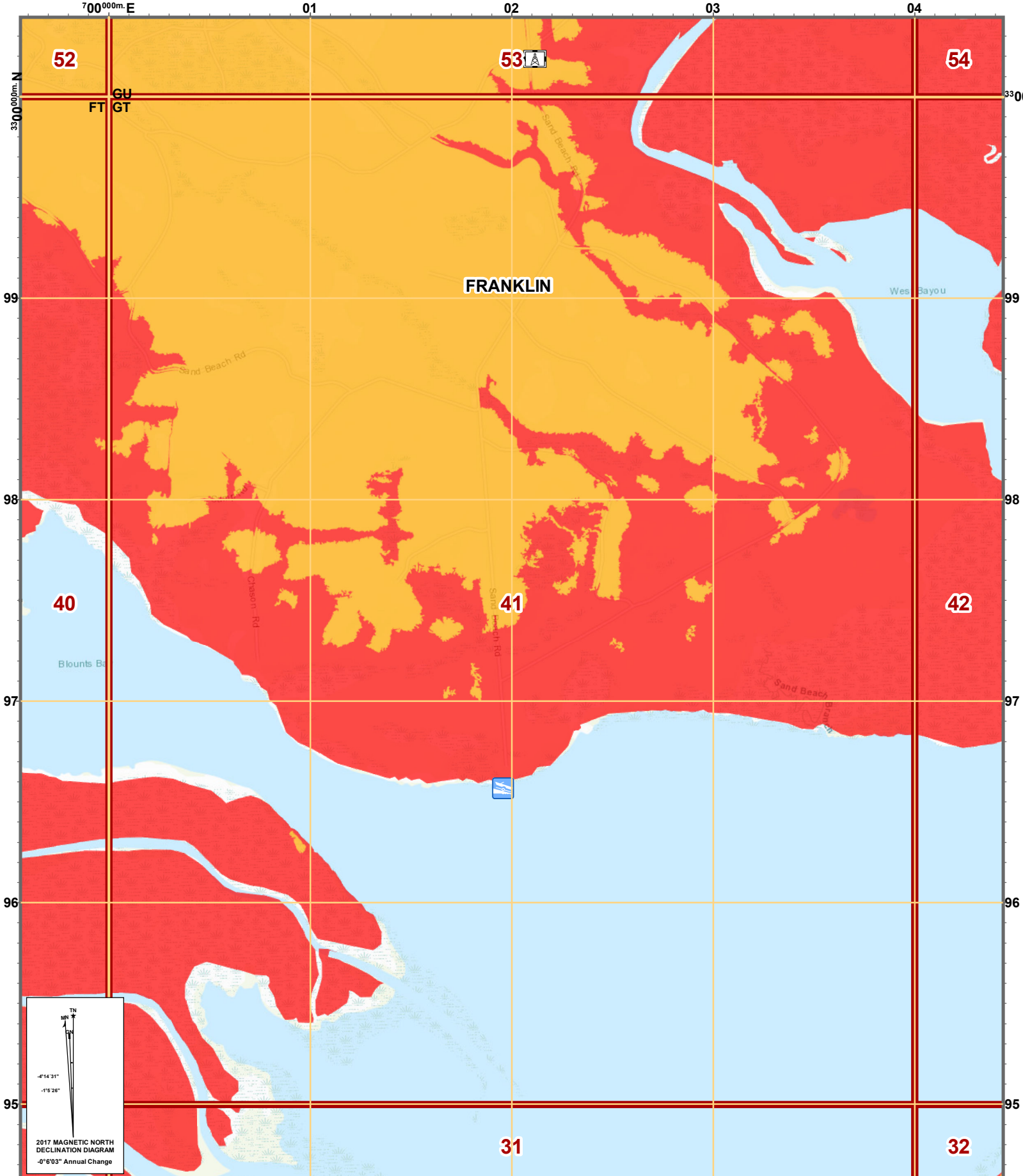
Disclaimer: Map is intended for reference only
No warranty for accuracy provided

US National Grid
100,000-m Square ID
FT
Grid Zone Designation
16R

Created By: GIS Section
Date: 3/20/2018
Time: 3:45:36 AM
Path: S:\Projects\USNG\2017_MapBooks\FRANKLIN\MapBook_PDFs\FRANKLIN.mxd

USNG Page: 16R FT 9695
Local Page: 40
Scale: 1:24,000



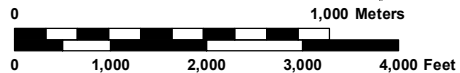


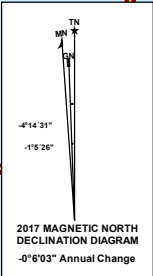
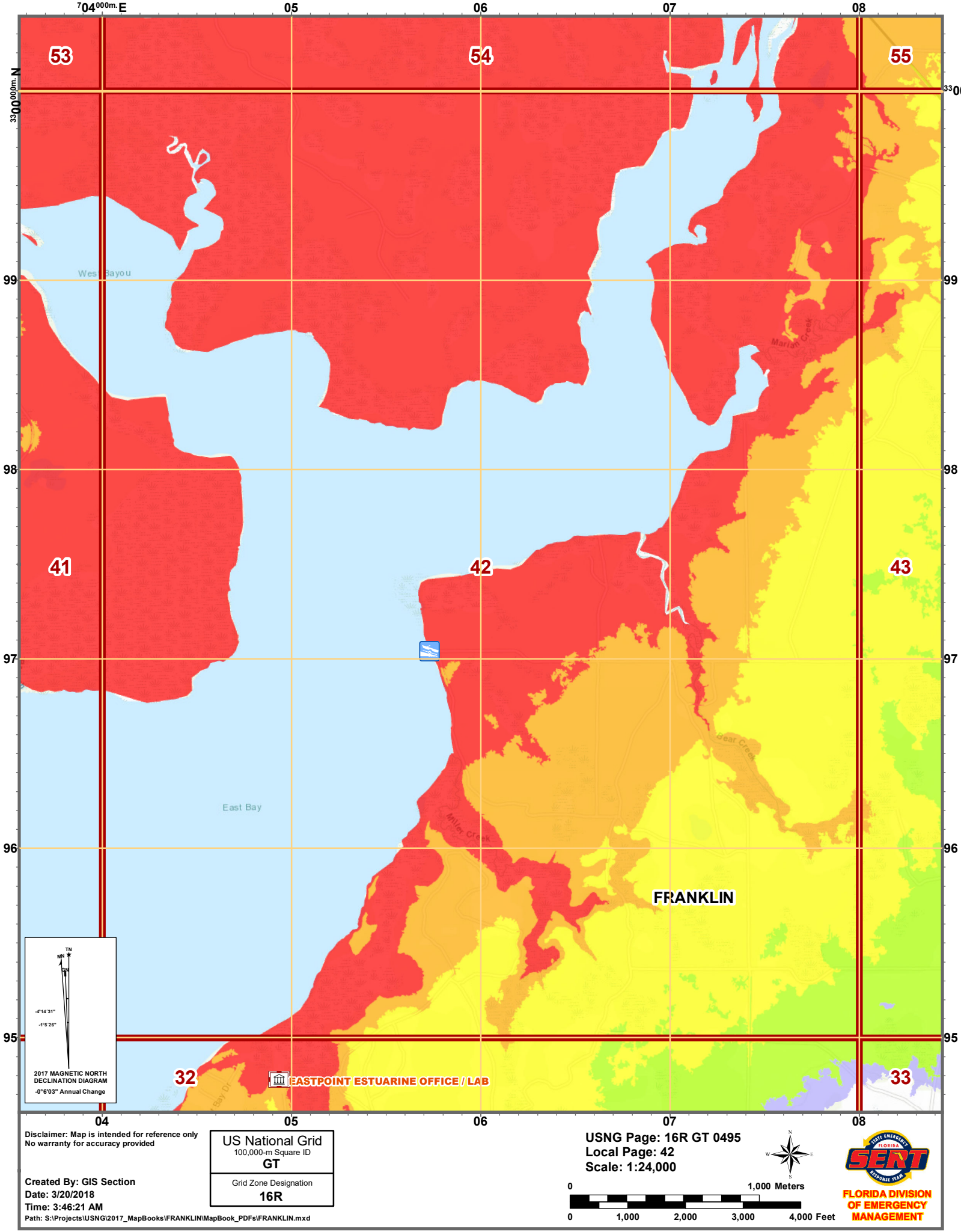
Disclaimer: Map is intended for reference only
No warranty for accuracy provided

Created By: GIS Section
Date: 3/20/2018
Time: 3:45:59 AM
Path: S:\Projects\USNG\2017_MapBooks\FRANKLIN\MapBook_PDFs\FRANKLIN.mxd

US National Grid 100,000-m Square ID GT
Grid Zone Designation 16R

USNG Page: 16R GT 0095
Local Page: 41
Scale: 1:24,000



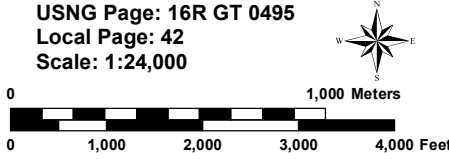


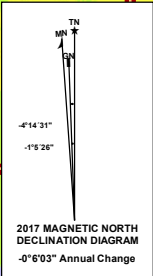
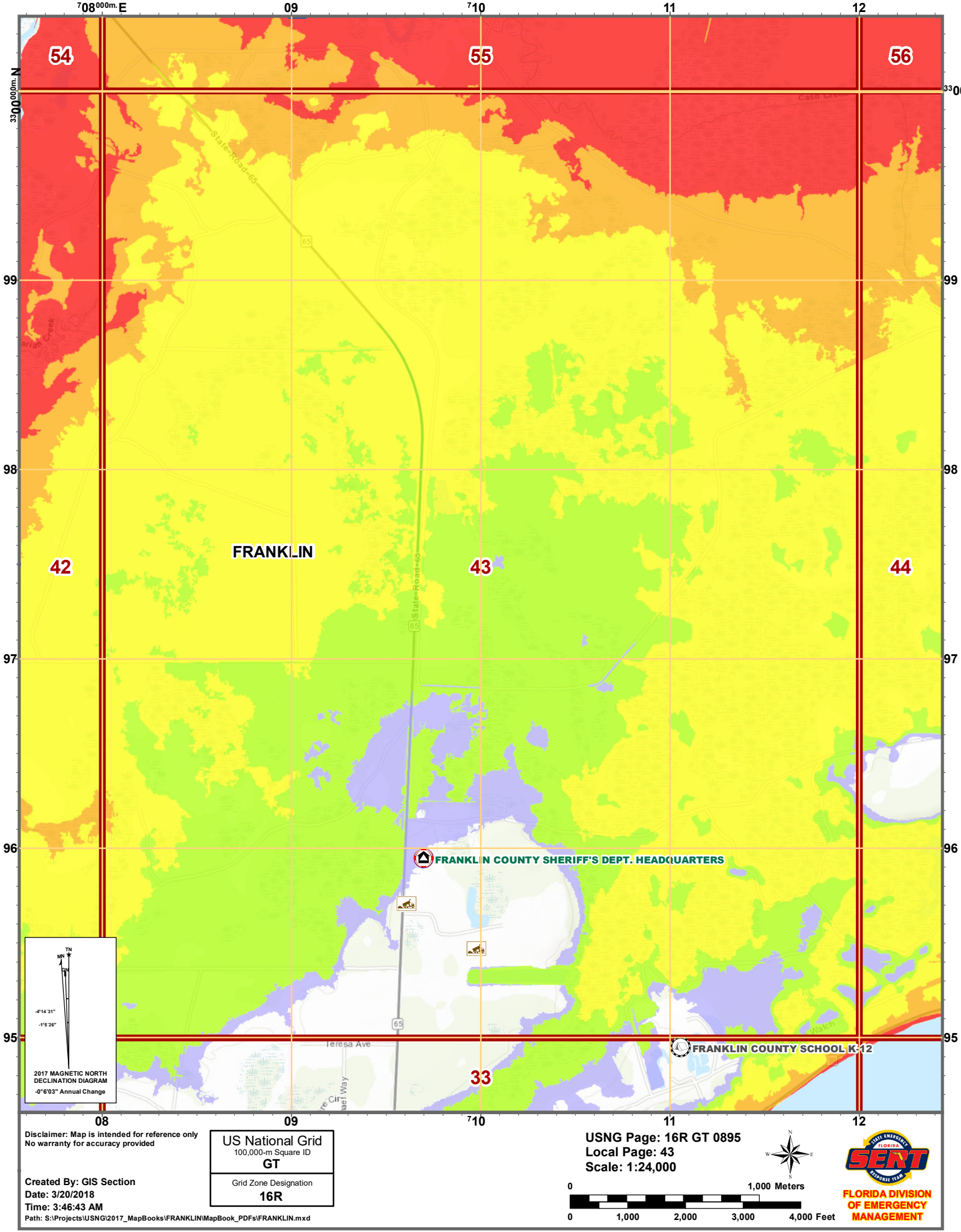
Disclaimer: Map is intended for reference only
No warranty for accuracy provided

Created By: GIS Section
Date: 3/20/2018
Time: 3:46:21 AM
Path: S:\Projects\USNG\2017_MapBooks\FRANKLIN\MapBook_PDFs\FRANKLIN.mxd

US National Grid 100,000-m Square ID GT
Grid Zone Designation 16R

USNG Page: 16R GT 0495
Local Page: 42
Scale: 1:24,000



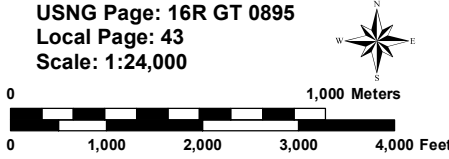


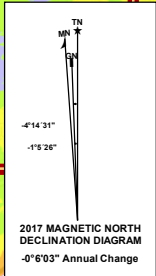
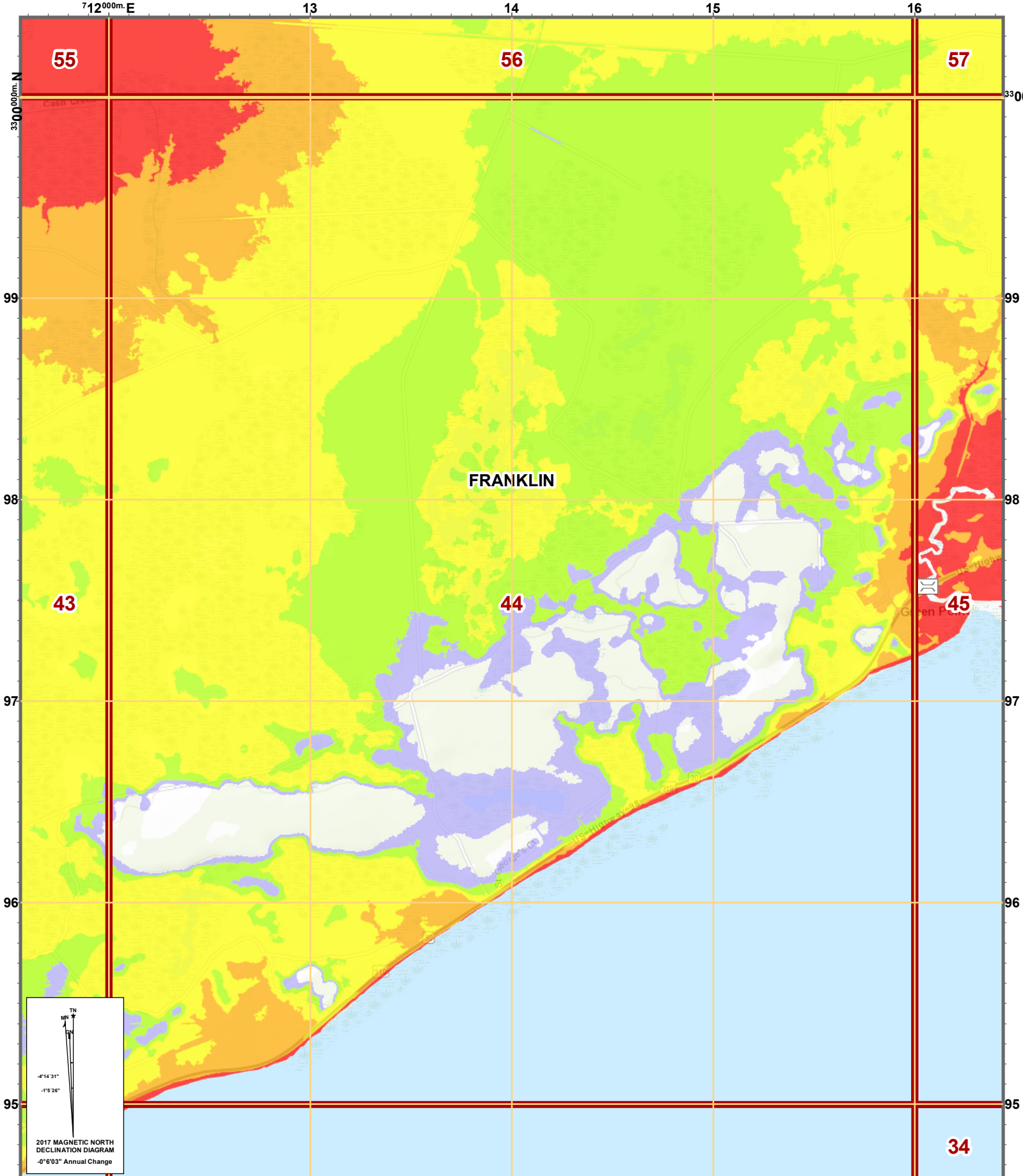
Disclaimer: Map is intended for reference only
No warranty for accuracy provided

Created By: GIS Section
Date: 3/20/2018
Time: 3:46:43 AM
Path: S:\Projects\USNG\2017_MapBooks\FRANKLIN\MapBook_PDFs\FRANKLIN.mxd

US National Grid
100,000-m Square ID
GT
Grid Zone Designation
16R

USNG Page: 16R GT 0895
Local Page: 43
Scale: 1:24,000



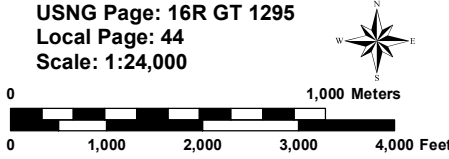


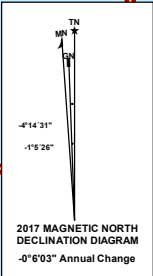
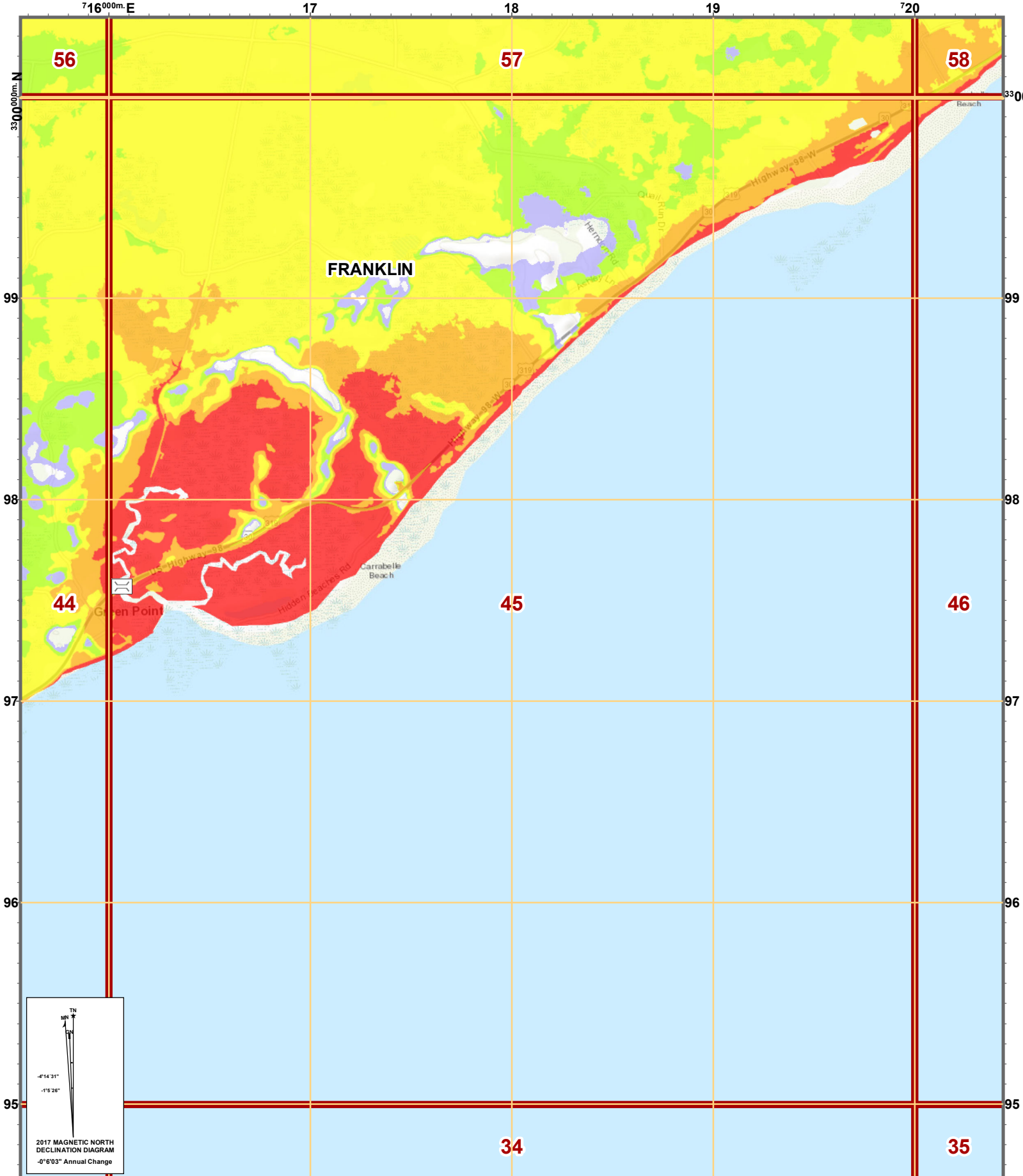
Disclaimer: Map is intended for reference only
No warranty for accuracy provided

Created By: GIS Section
Date: 3/20/2018
Time: 3:47:02 AM
Path: S:\Projects\USNG\2017_MapBooks\FRANKLIN\MapBook_PDFs\FRANKLIN.mxd

US National Grid 100,000-m Square ID GT
Grid Zone Designation 16R

USNG Page: 16R GT 1295
Local Page: 44
Scale: 1:24,000



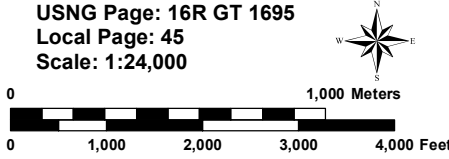


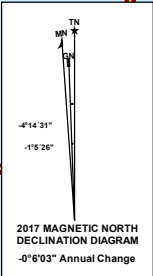
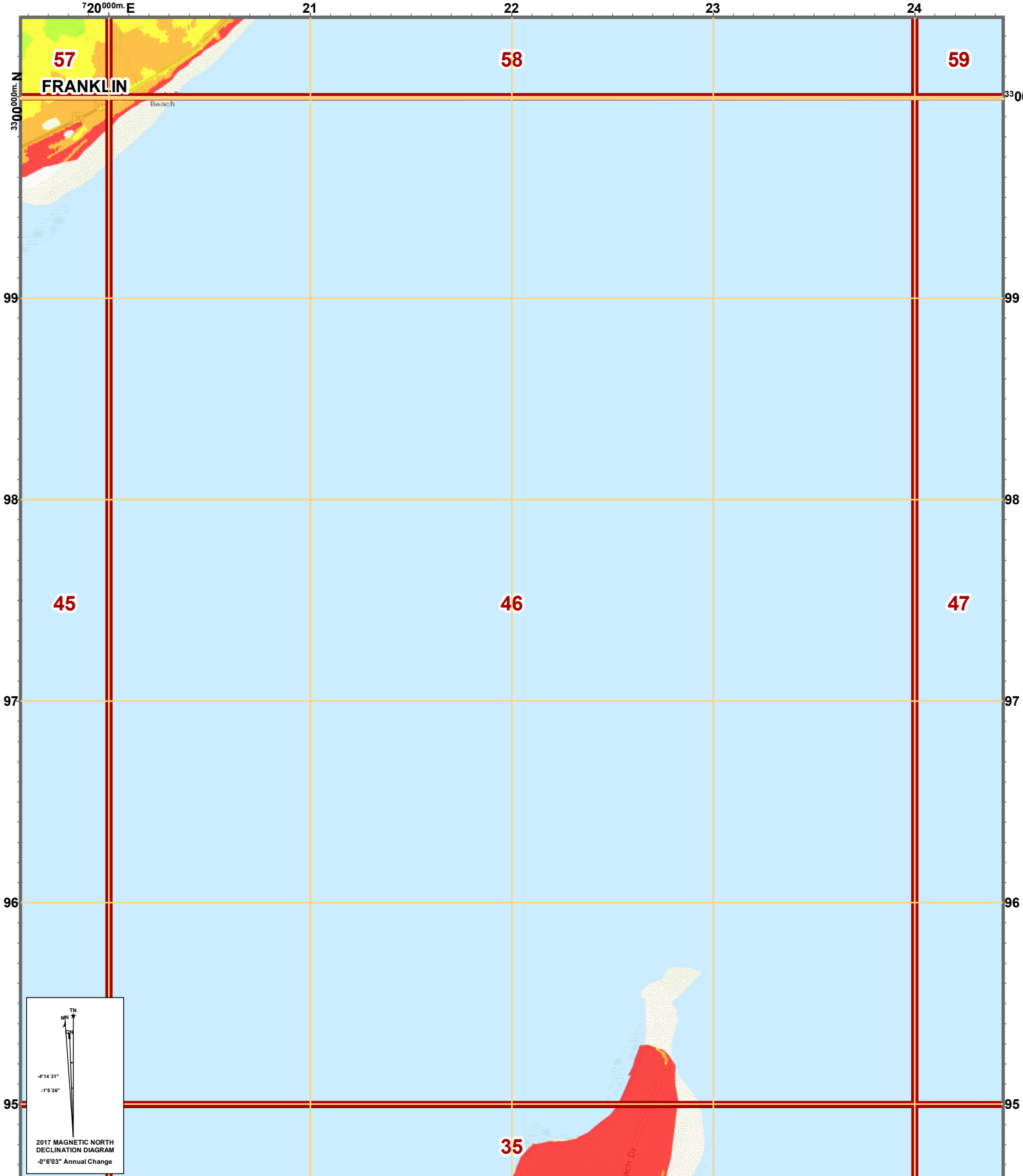
Disclaimer: Map is intended for reference only
No warranty for accuracy provided

Created By: GIS Section
Date: 3/20/2018
Time: 3:47:24 AM
Path: S:\Projects\USNG\2017_MapBooks\FRANKLIN\MapBook_PDFs\FRANKLIN.mxd

US National Grid 100,000-m Square ID GT
Grid Zone Designation 16R

USNG Page: 16R GT 1695
Local Page: 45
Scale: 1:24,000



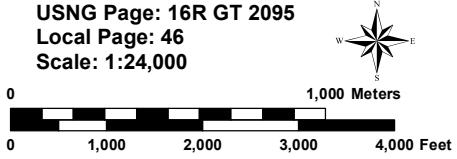


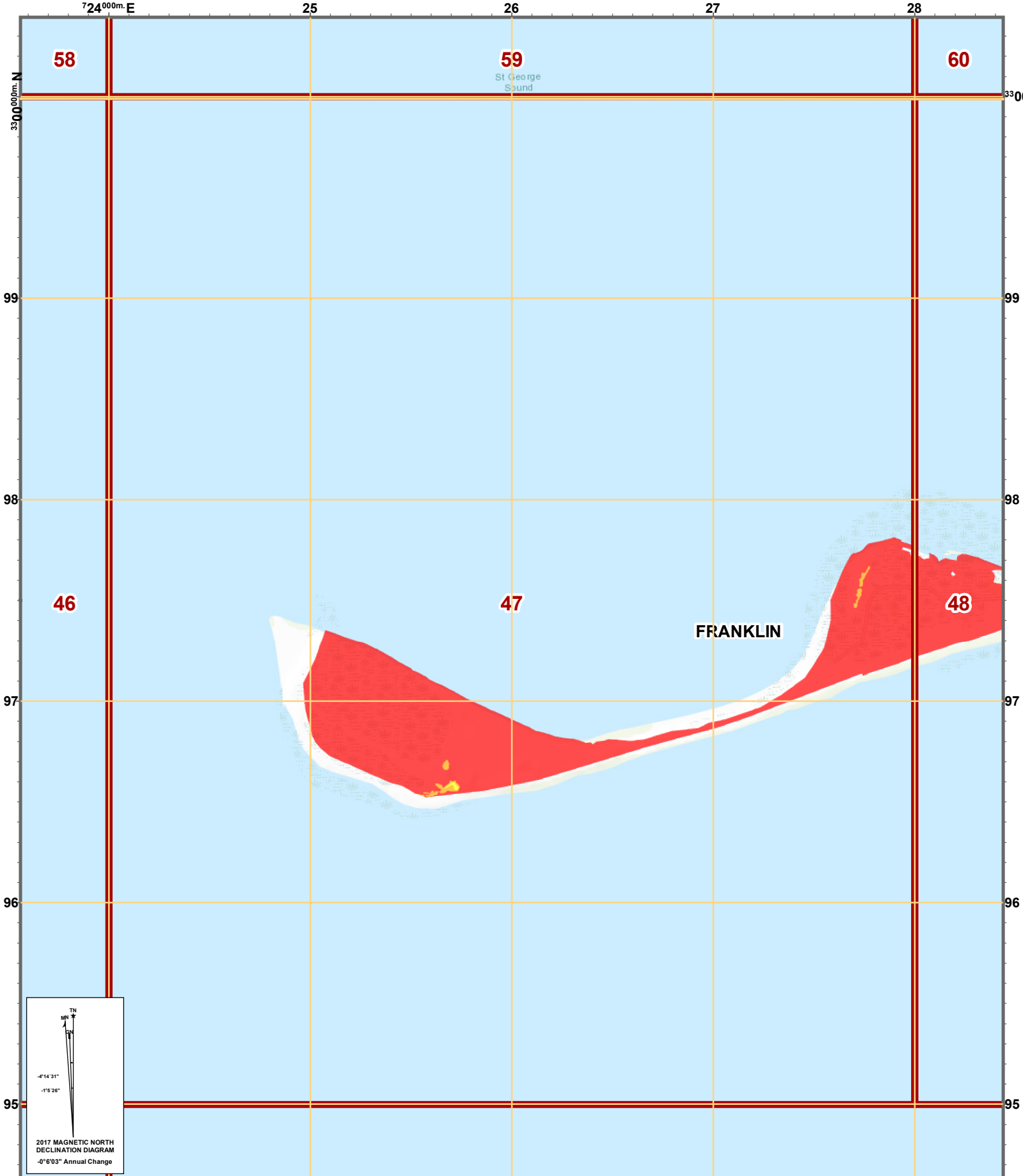
Disclaimer: Map is intended for reference only
No warranty for accuracy provided

Created By: GIS Section
Date: 3/20/2018
Time: 3:47:50 AM
Path: S:\Projects\USNG\2017_MapBooks\FRANKLIN\MapBook_PDFs\FRANKLIN.mxd

US National Grid
100,000-m Square ID
GT
Grid Zone Designation
16R

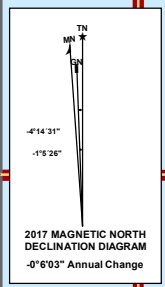
USNG Page: 16R GT 2095
Local Page: 46
Scale: 1:24,000





St George Sound

FRANKLIN

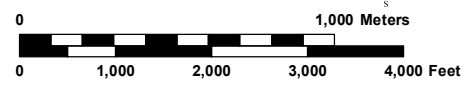


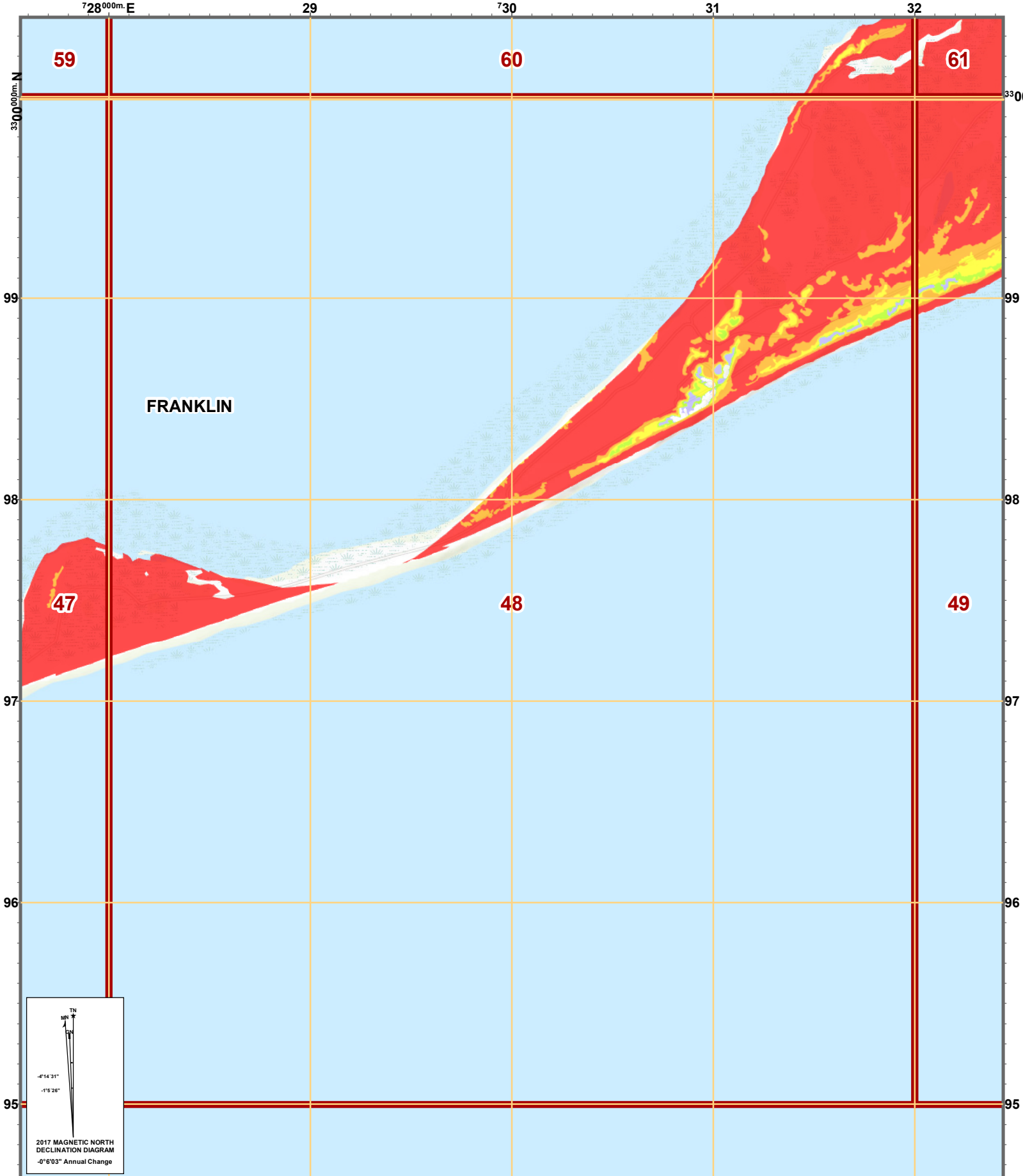
Disclaimer: Map is intended for reference only
No warranty for accuracy provided

Created By: GIS Section
Date: 3/20/2018
Time: 3:48:17 AM
Path: S:\Projects\USNG\2017_MapBooks\FRANKLIN\MapBook_PDFs\FRANKLIN.mxd

US National Grid 100,000-m Square ID GT
Grid Zone Designation 16R

USNG Page: 16R GT 2495
Local Page: 47
Scale: 1:24,000





Disclaimer: Map is intended for reference only
No warranty for accuracy provided

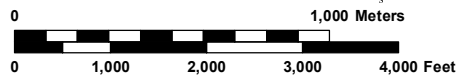
Created By: GIS Section
Date: 3/20/2018
Time: 3:48:37 AM

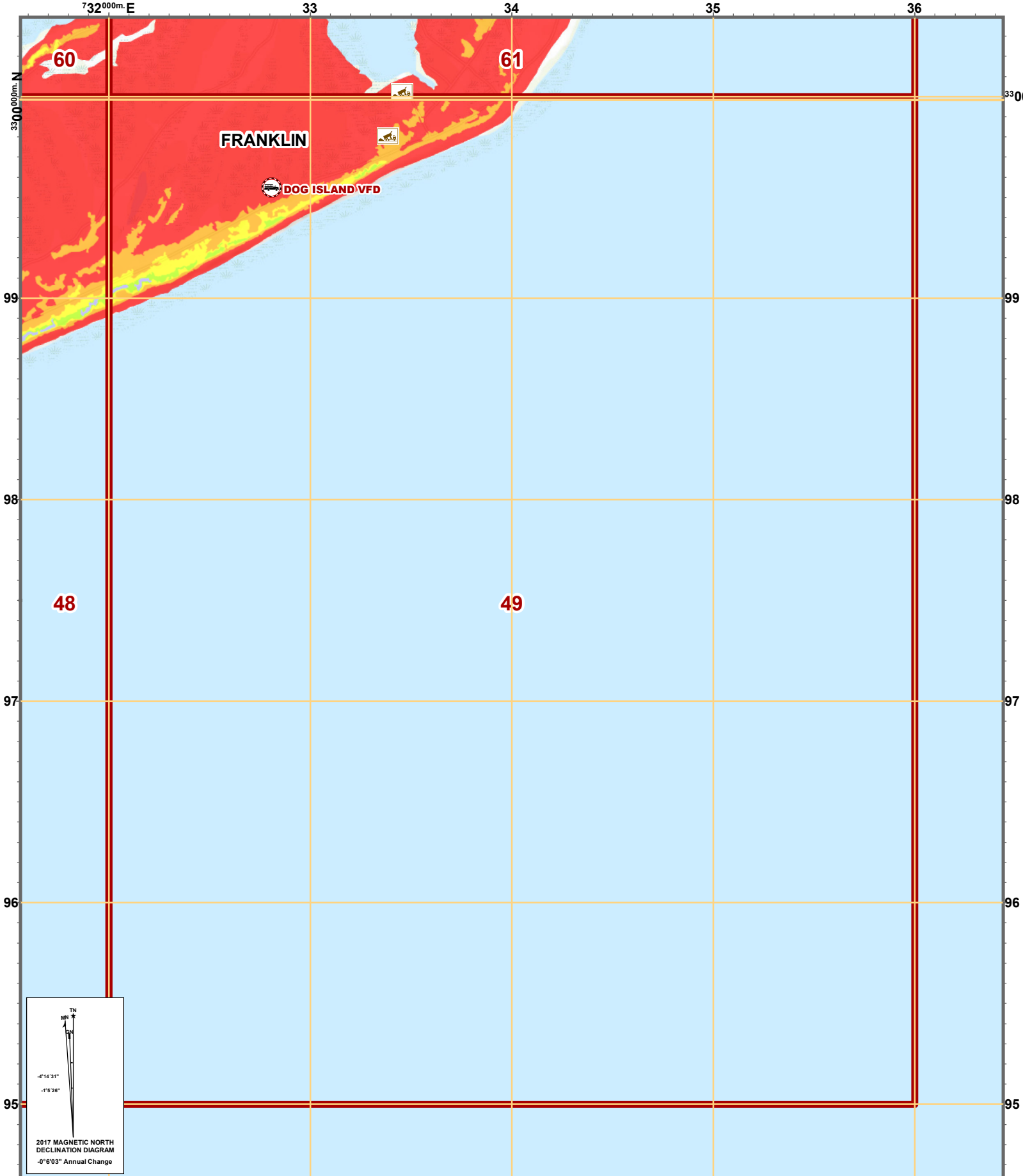
Path: S:\Projects\USNG\2017_MapBooks\FRANKLIN\MapBook_PDFs\FRANKLIN.mxd

US National Grid
100,000-m Square ID
GT

Grid Zone Designation
16R

USNG Page: 16R GT 2895
Local Page: 48
Scale: 1:24,000



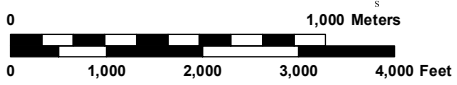


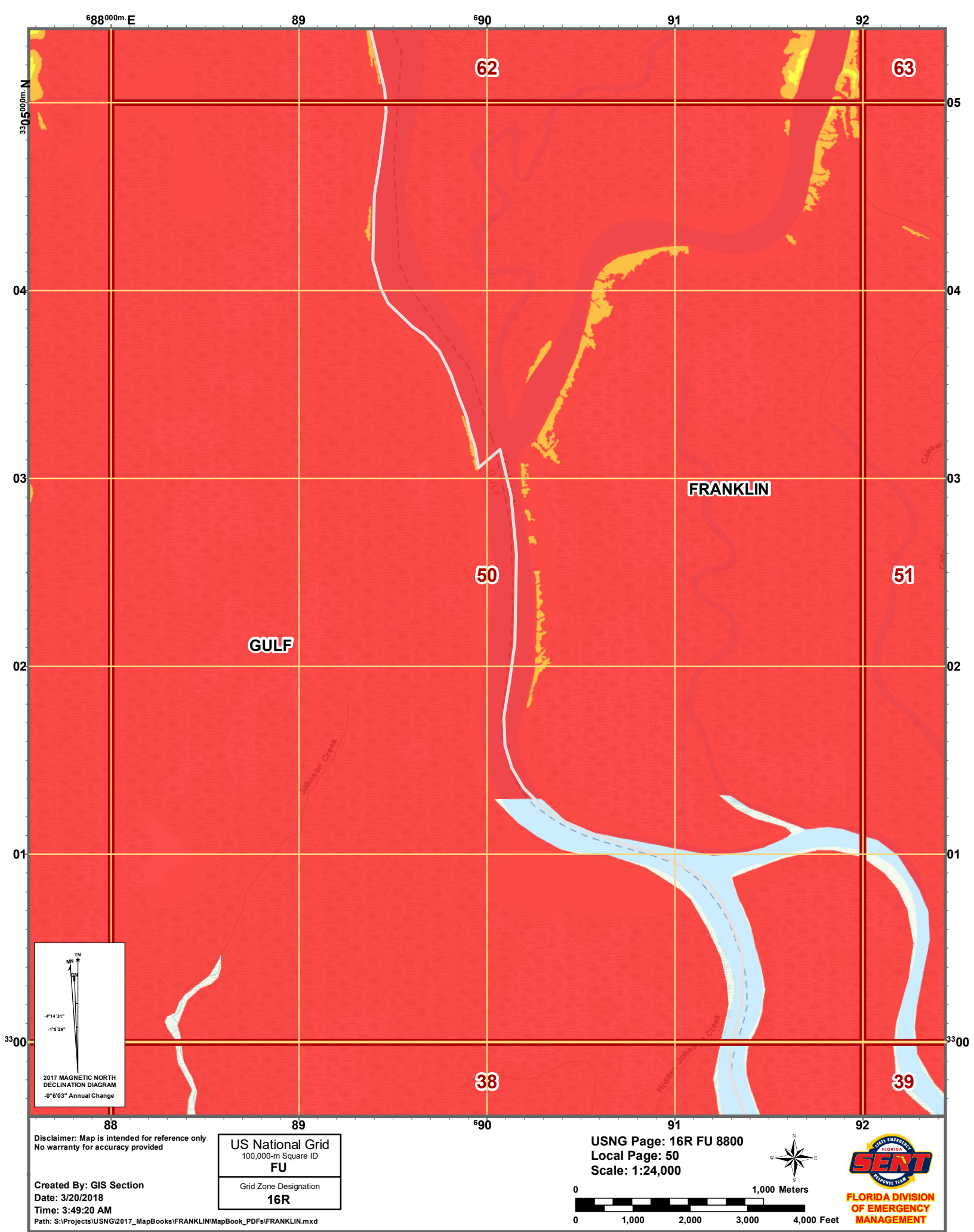
Disclaimer: Map is intended for reference only
No warranty for accuracy provided

Created By: GIS Section
Date: 3/20/2018
Time: 3:48:58 AM
Path: S:\Projects\USNG\2017_MapBooks\FRANKLIN\MapBook_PDFs\FRANKLIN.mxd

US National Grid 100,000-m Square ID GT
Grid Zone Designation 16R

USNG Page: 16R GT 3295
Local Page: 49
Scale: 1:24,000





688000m E

89

690

91

92

3305000m N

62

63

05

04

03

02

01

3300

GULF

FRANKLIN

50

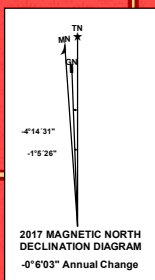
51

38

39

Johnson Creek

Wildcat Creek



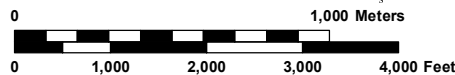
Disclaimer: Map is intended for reference only
No warranty for accuracy provided

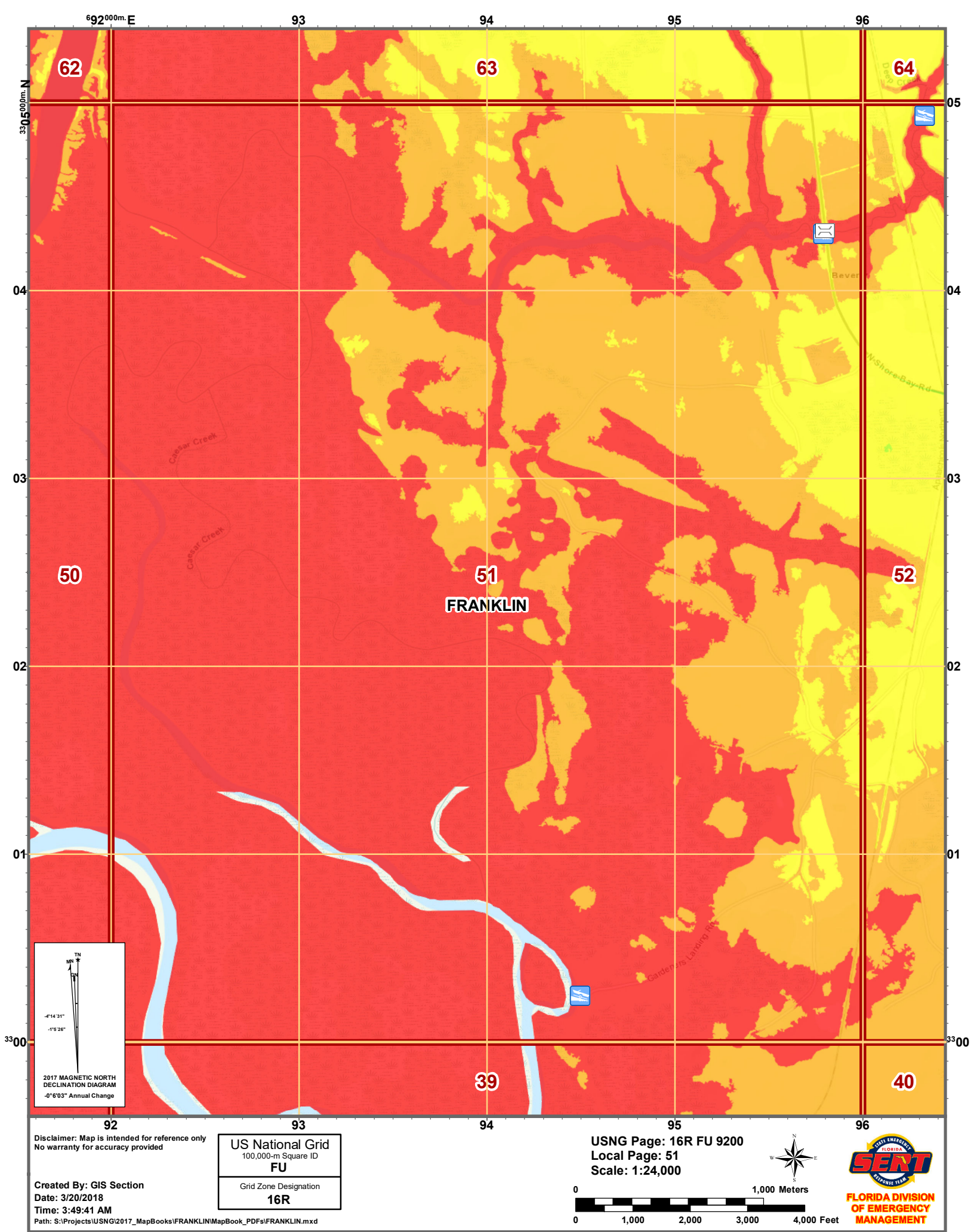
Created By: GIS Section
Date: 3/20/2018
Time: 3:49:20 AM

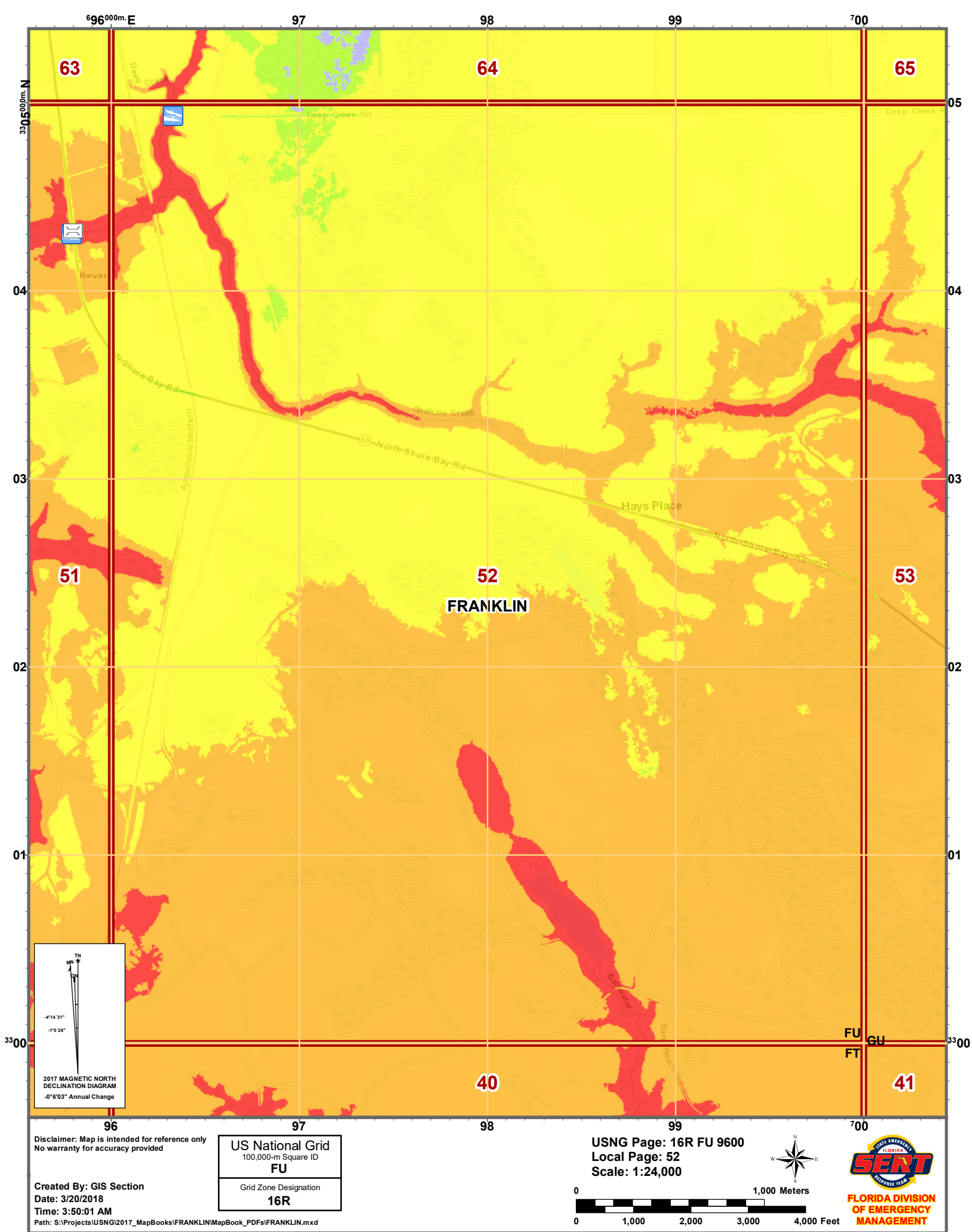
Path: S:\Projects\USNG\2017_MapBooks\FRANKLIN\MapBook_PDFs\FRANKLIN.mxd

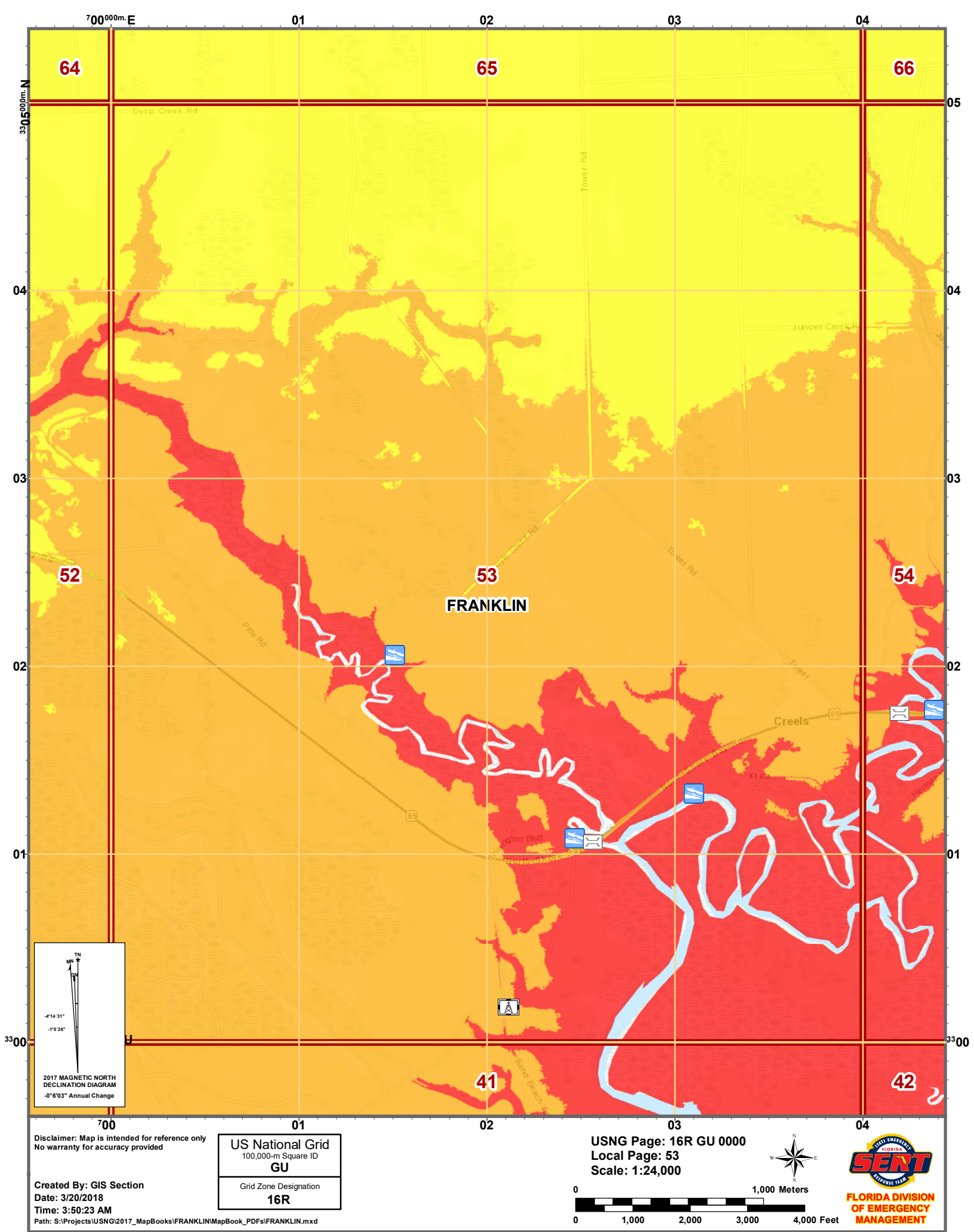
US National Grid
100,000-m Square ID
FU
Grid Zone Designation
16R

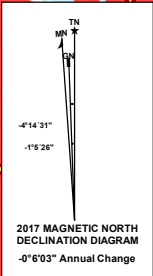
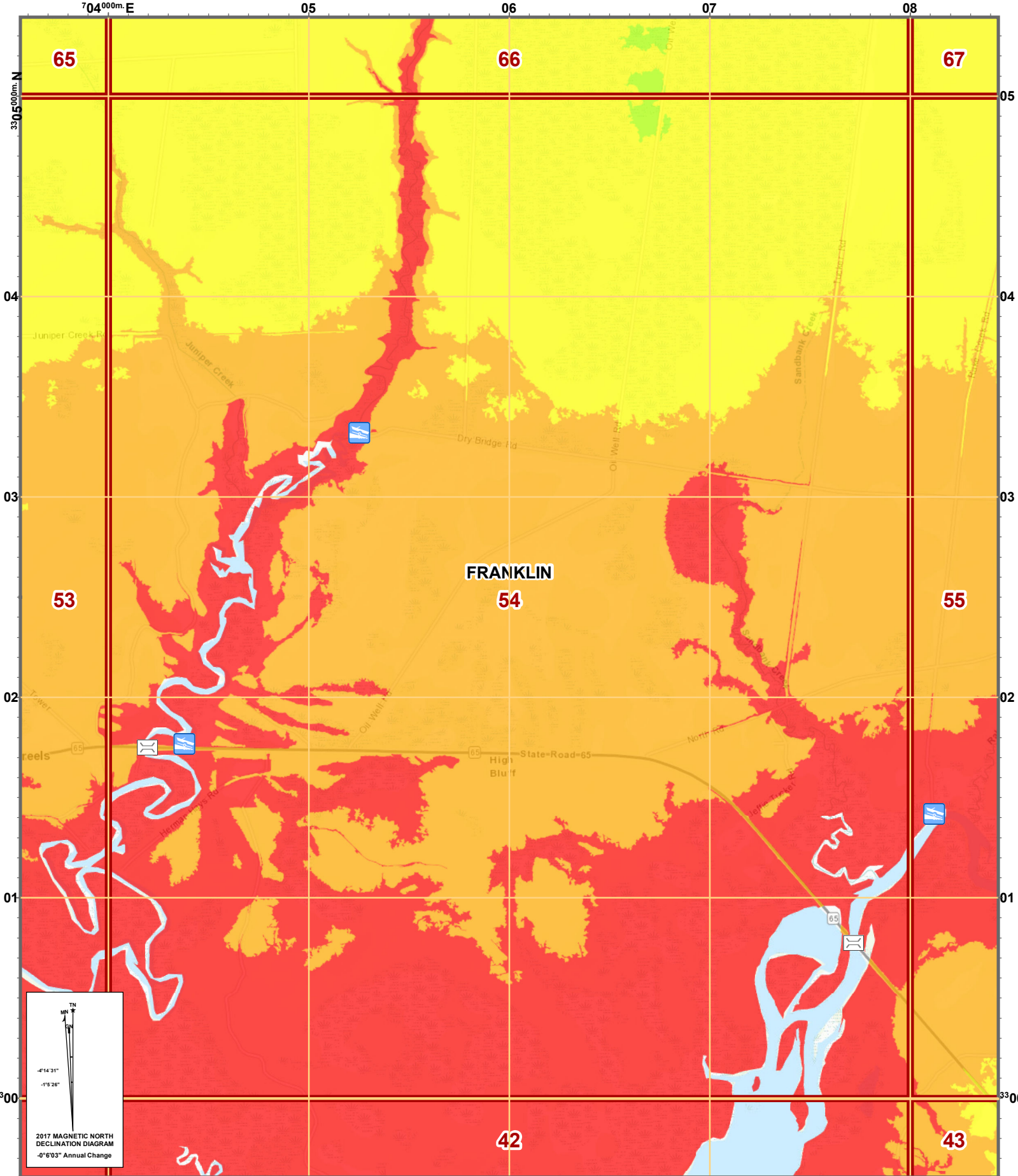
USNG Page: 16R FU 8800
Local Page: 50
Scale: 1:24,000









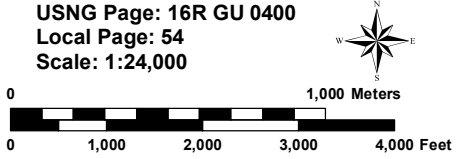


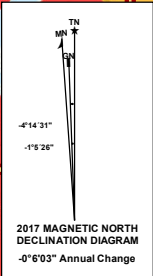
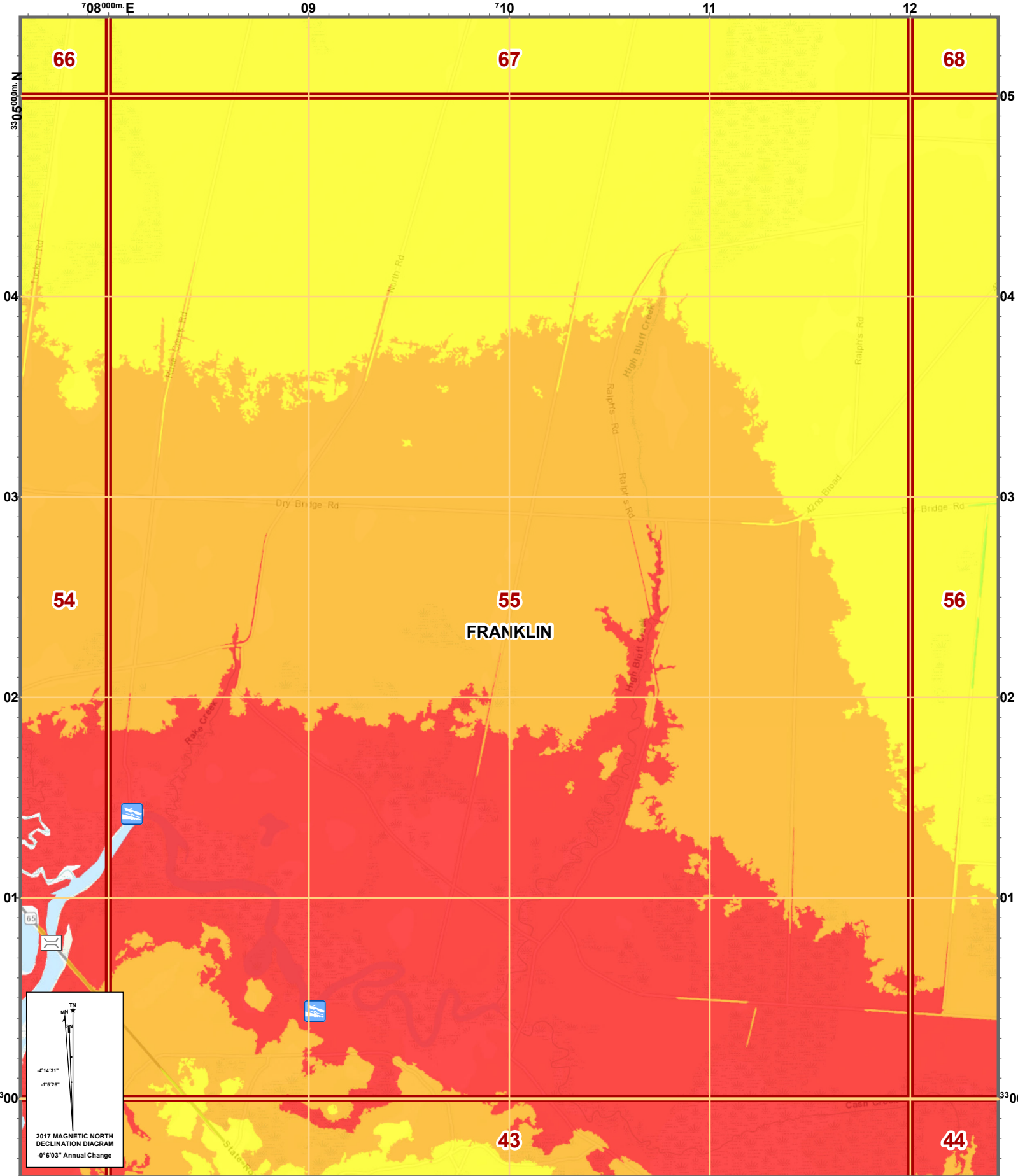
Disclaimer: Map is intended for reference only
No warranty for accuracy provided

Created By: GIS Section
Date: 3/20/2018
Time: 3:50:43 AM
Path: S:\Projects\USNG\2017_MapBooks\FRANKLIN\MapBook_PDFs\FRANKLIN.mxd

US National Grid 100,000-m Square ID GU
Grid Zone Designation 16R

USNG Page: 16R GU 0400
Local Page: 54
Scale: 1:24,000



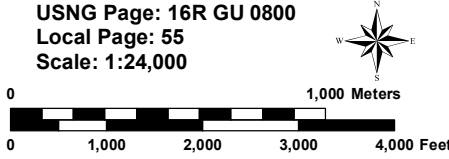


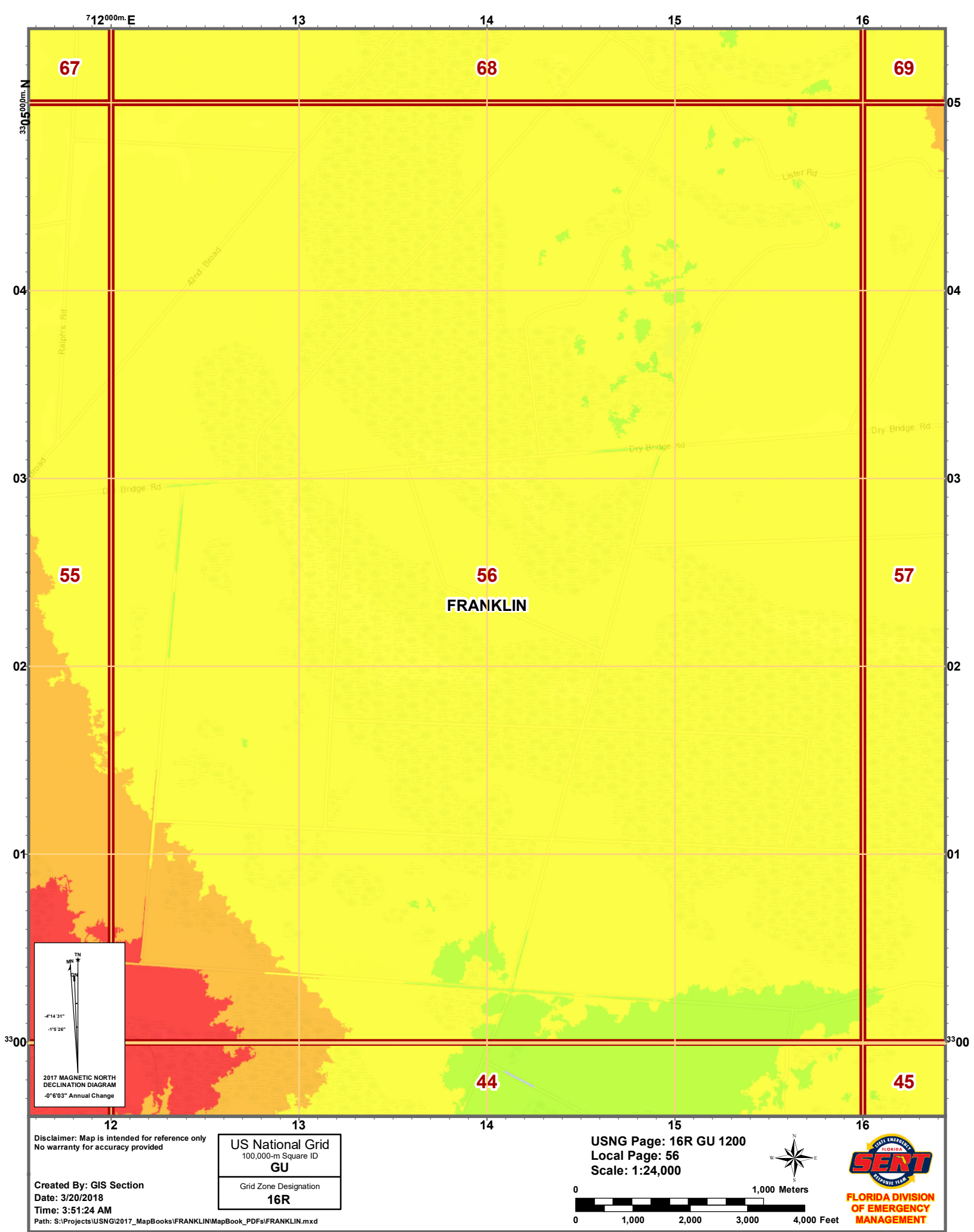
Disclaimer: Map is intended for reference only
No warranty for accuracy provided

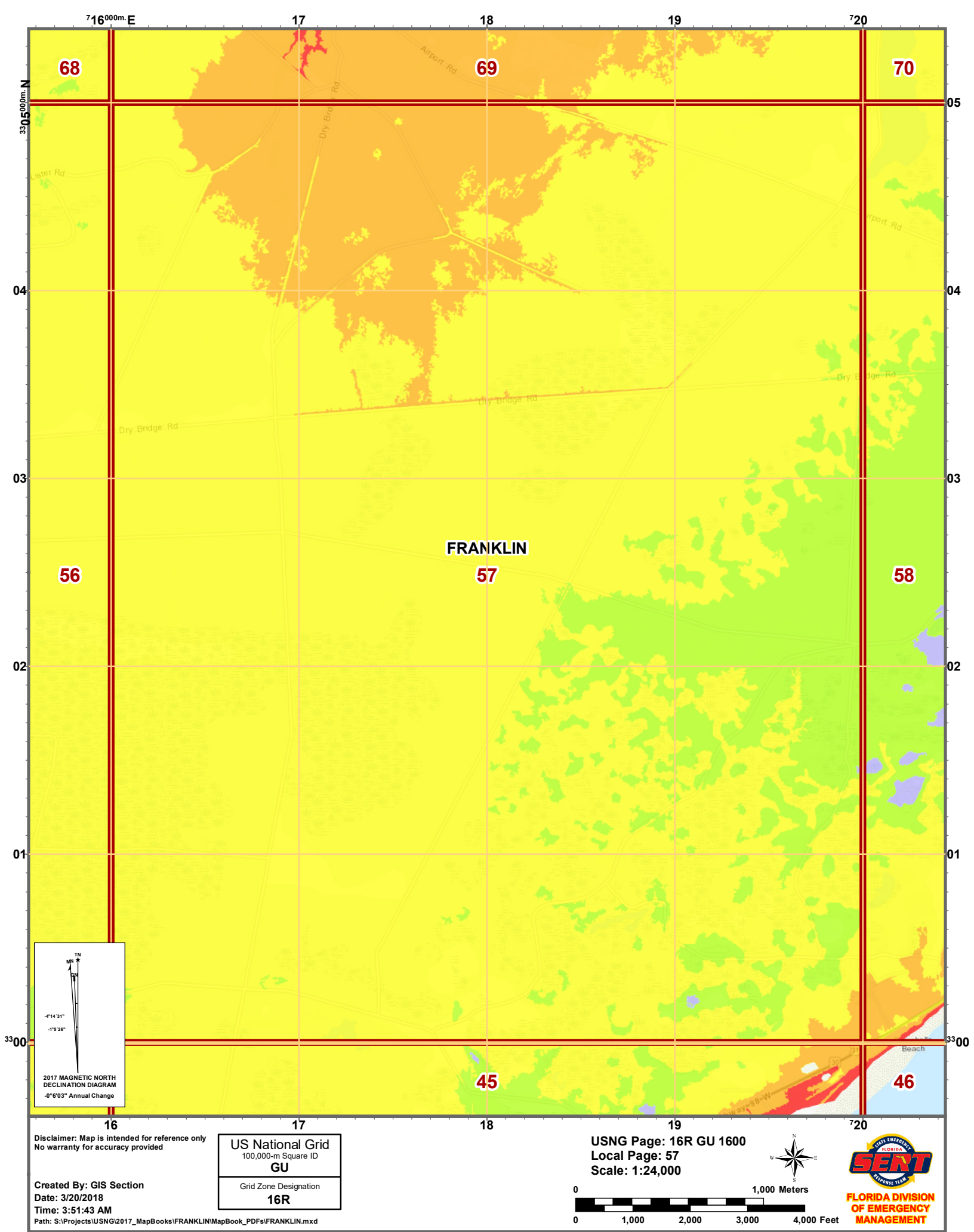
Created By: GIS Section
Date: 3/20/2018
Time: 3:51:02 AM
Path: S:\Projects\USNG\2017_MapBooks\FRANKLIN\MapBook_PDFs\IFRANKLIN.mxd

US National Grid
100,000-m Square ID
GU
Grid Zone Designation
16R

USNG Page: 16R GU 0800
Local Page: 55
Scale: 1:24,000







Disclaimer: Map is intended for reference only
No warranty for accuracy provided

Created By: GIS Section
Date: 3/20/2018
Time: 3:51:43 AM

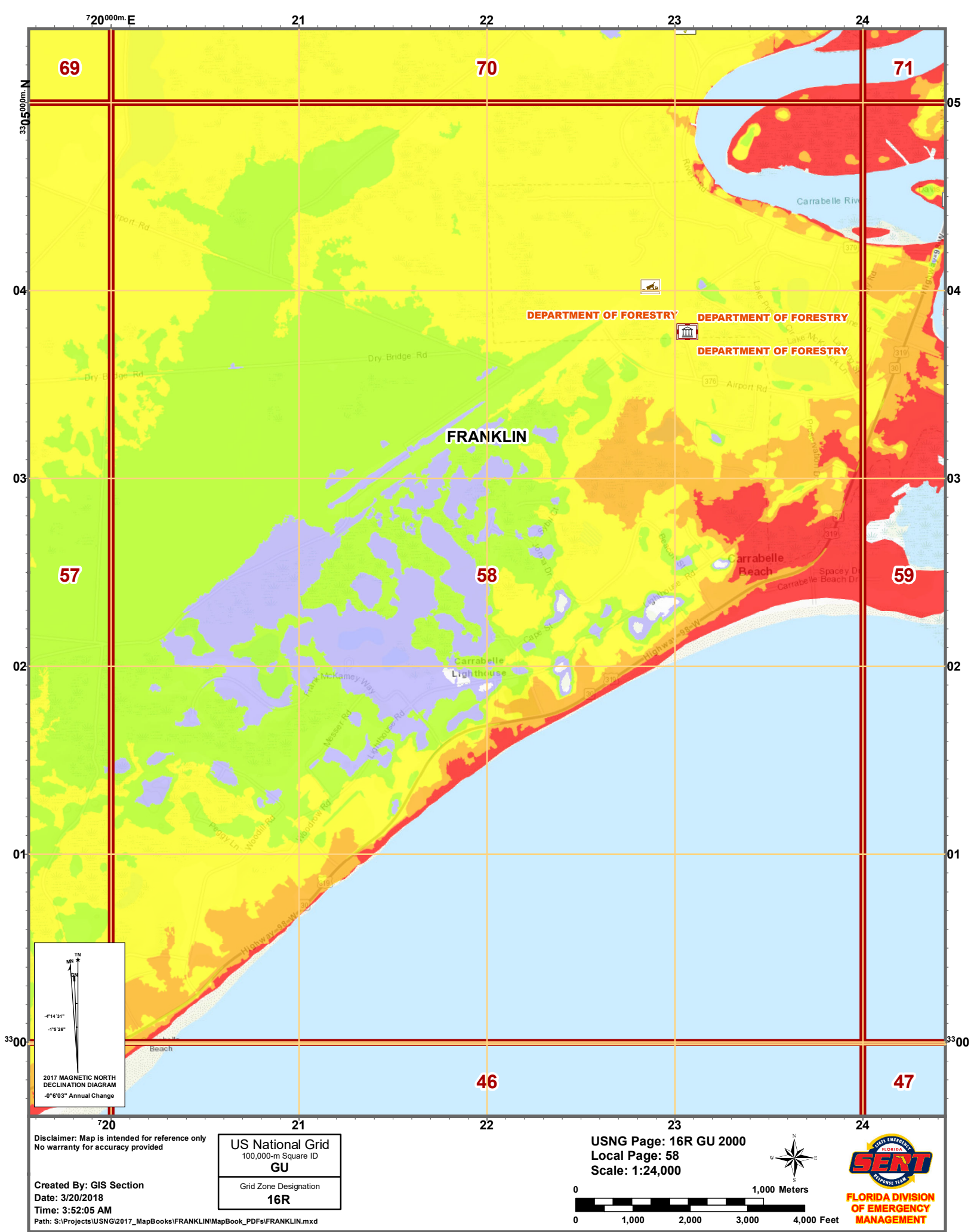
Path: S:\Projects\USNG\2017_MapBooks\FRANKLIN\MapBook_PDFs\FRANKLIN.mxd

US National Grid
100,000-m Square ID
GU

Grid Zone Designation
16R

USNG Page: 16R GU 1600
Local Page: 57
Scale: 1:24,000





69

70

71

57

58

59

46

47

FRANKLIN

DEPARTMENT OF FORESTRY

DEPARTMENT OF FORESTRY

DEPARTMENT OF FORESTRY

Carrabelle River

Lake Drive

Lake Drive

Lake Drive

Lake Drive

Lake Drive

Lake Drive

Lake Drive

Lake Drive

Lake Drive

Lake Drive

Lake Drive

Lake Drive

Lake Drive

Lake Drive

Lake Drive

Lake Drive

Lake Drive

Lake Drive

Lake Drive

Lake Drive

Lake Drive

Lake Drive

Lake Drive

Lake Drive

Lake Drive

Lake Drive

Lake Drive

Lake Drive

Lake Drive

Lake Drive

Lake Drive

Lake Drive

Lake Drive

Lake Drive

Lake Drive

Lake Drive

Lake Drive

Lake Drive

Lake Drive

Lake Drive

Lake Drive

Lake Drive

Lake Drive

Lake Drive

Lake Drive

Lake Drive

Lake Drive

Lake Drive

Lake Drive

Disclaimer: Map is intended for reference only
No warranty for accuracy provided

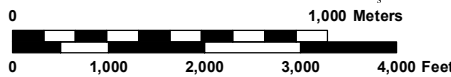
US National Grid
100,000-m Square ID
GU

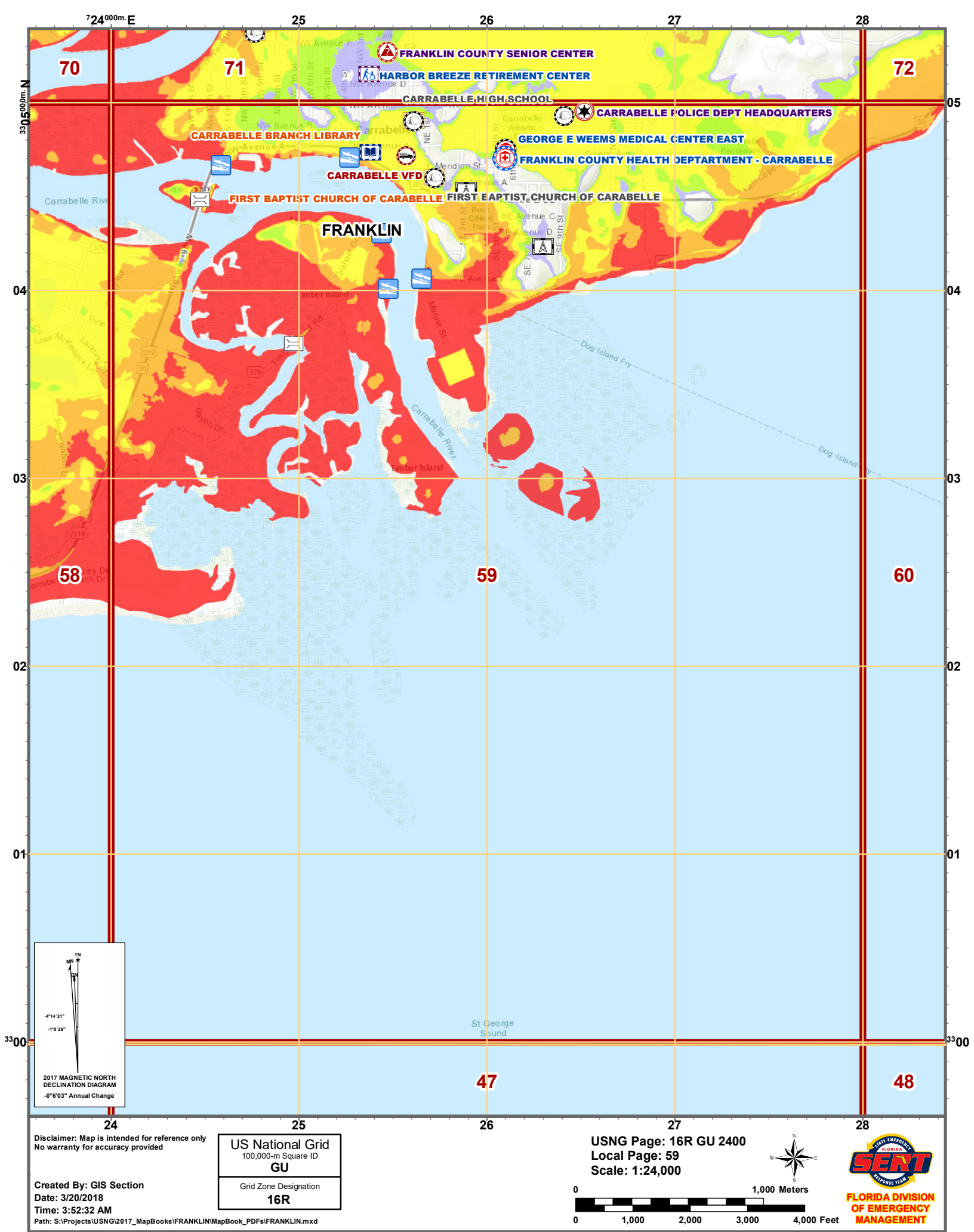
Grid Zone Designation
16R

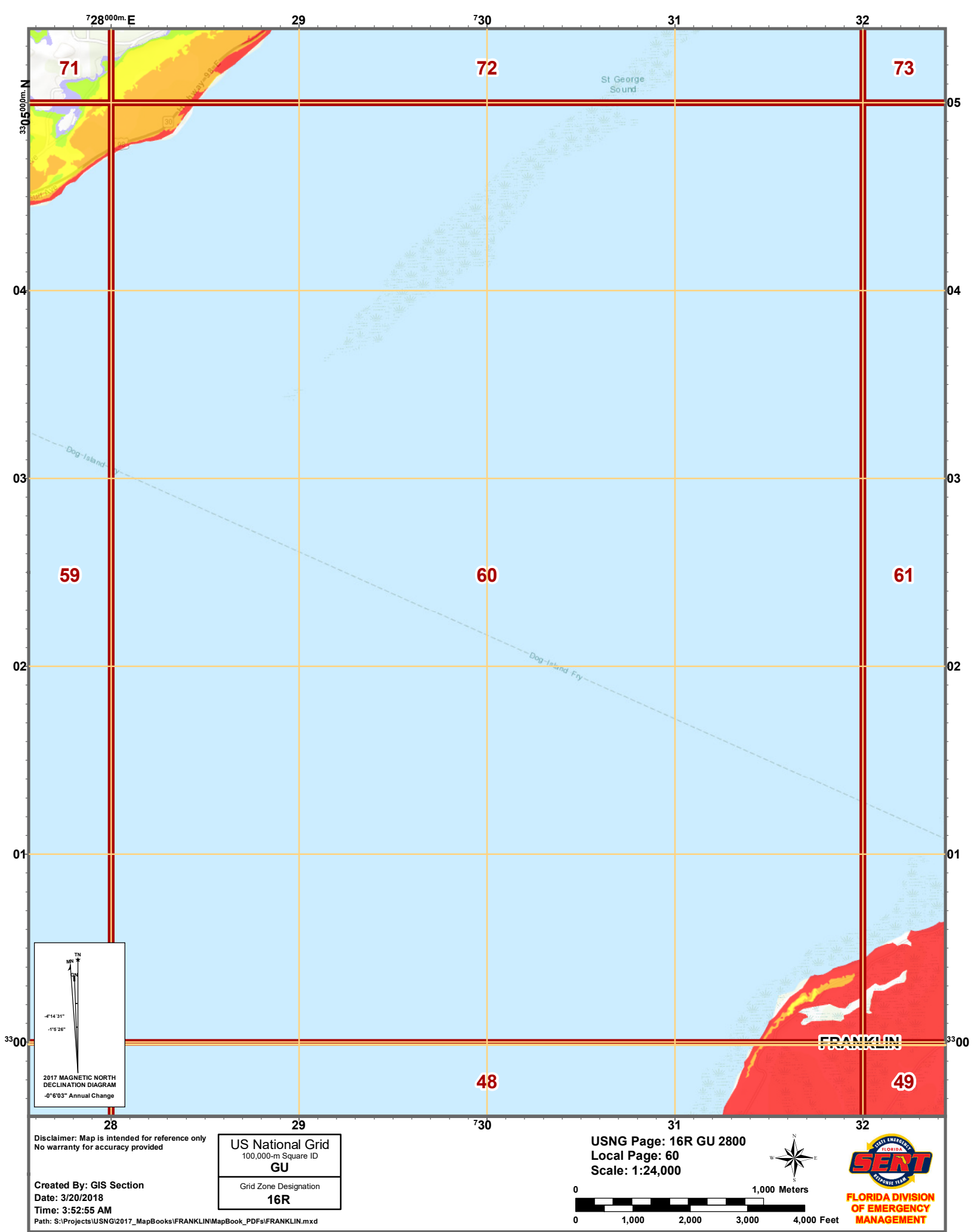
Created By: GIS Section
Date: 3/20/2018
Time: 3:52:05 AM

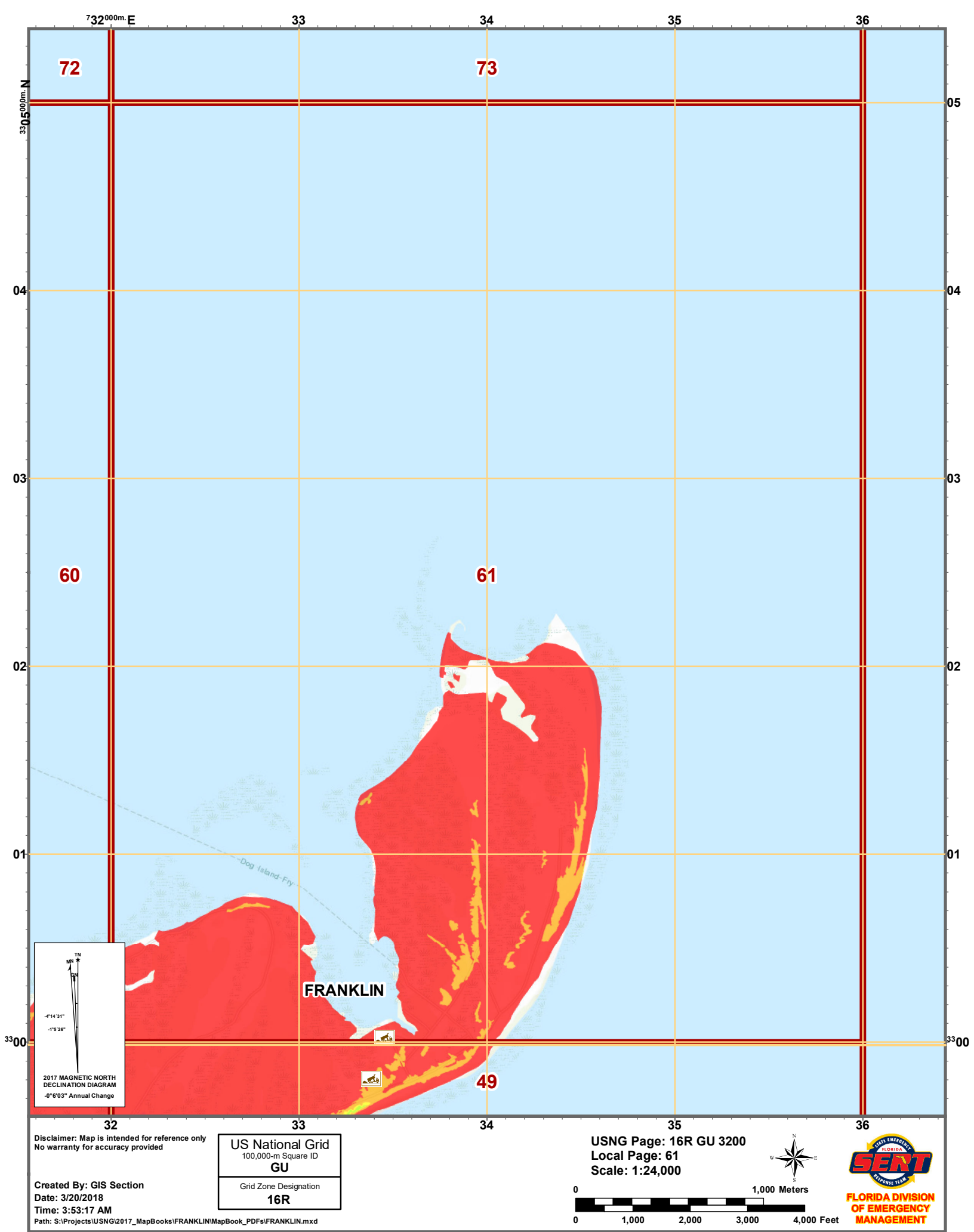
Path: S:\Projects\USNG\2017_MapBooks\FRANKLIN\MapBook_PDFs\FRANKLIN.mxd

USNG Page: 16R GU 2000
Local Page: 58
Scale: 1:24,000



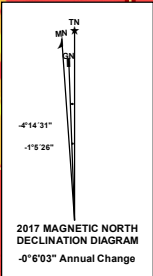
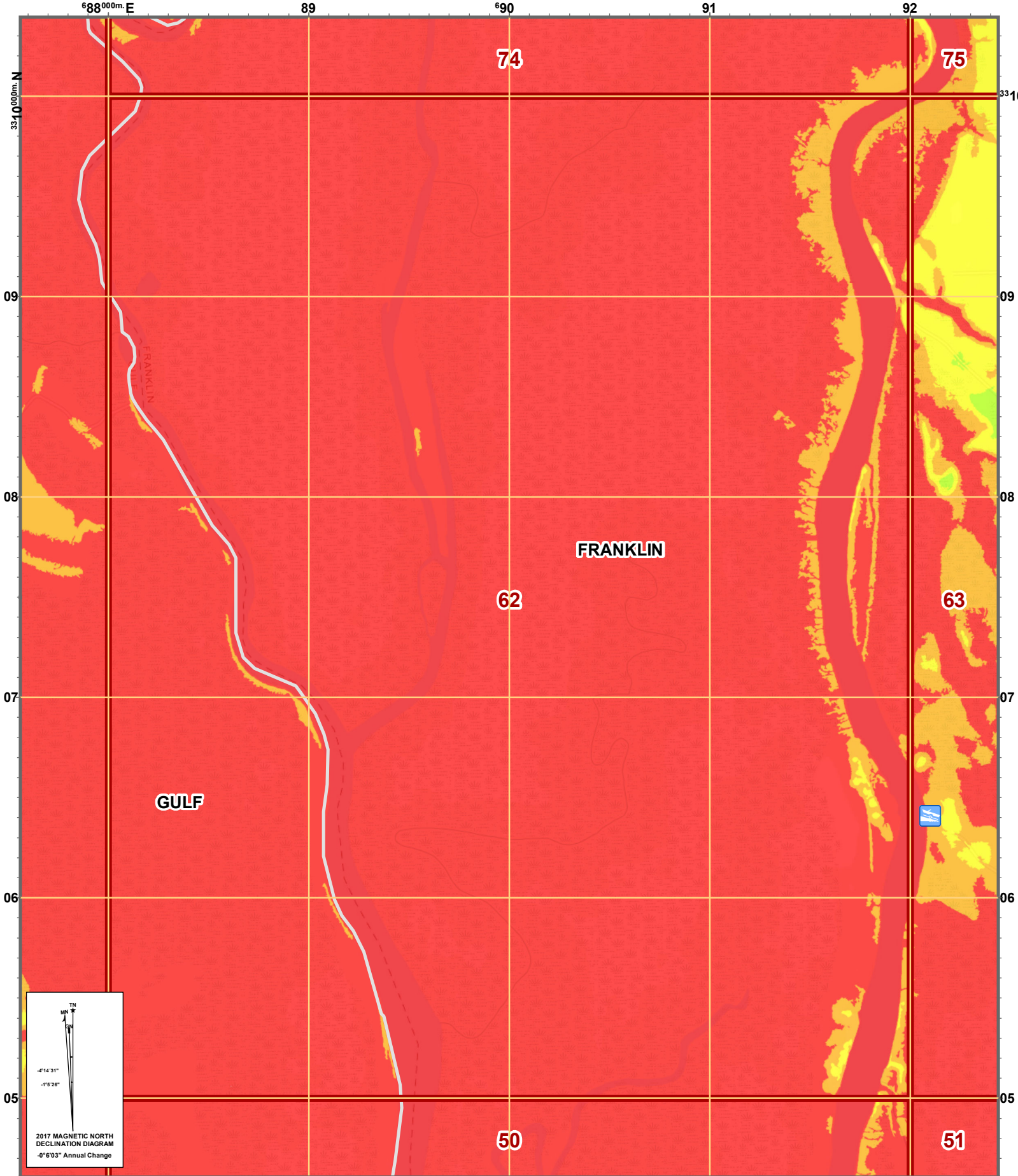






Disclaimer: Map is intended for reference only
No warranty for accuracy provided

Created By: GIS Section
Date: 3/20/2018
Time: 3:53:17 AM
Path: S:\Projects\USNG\2017_MapBooks\FRANKLIN\MapBook_PDFs\FRANKLIN.mxd



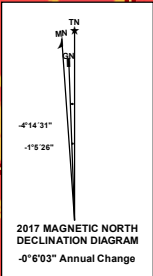
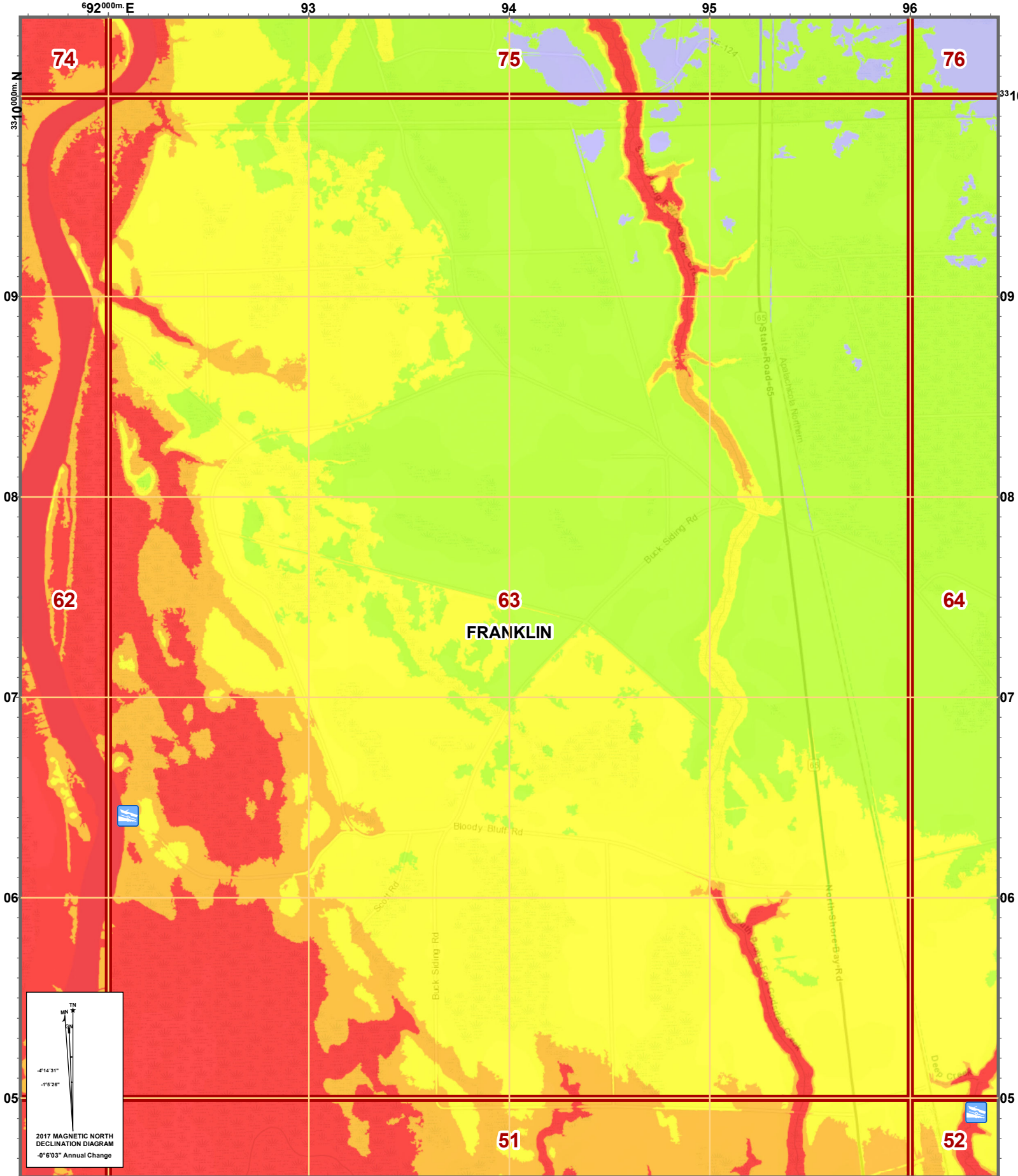
Disclaimer: Map is intended for reference only
No warranty for accuracy provided

Created By: GIS Section
Date: 3/20/2018
Time: 3:53:42 AM
Path: S:\Projects\USNG\2017_MapBooks\FRANKLIN\MapBook_PDFs\FRANKLIN.mxd

US National Grid 100,000-m Square ID FU
Grid Zone Designation 16R

USNG Page: 16R FU 8805
Local Page: 62
Scale: 1:24,000



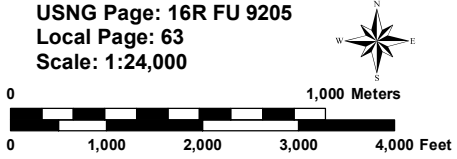


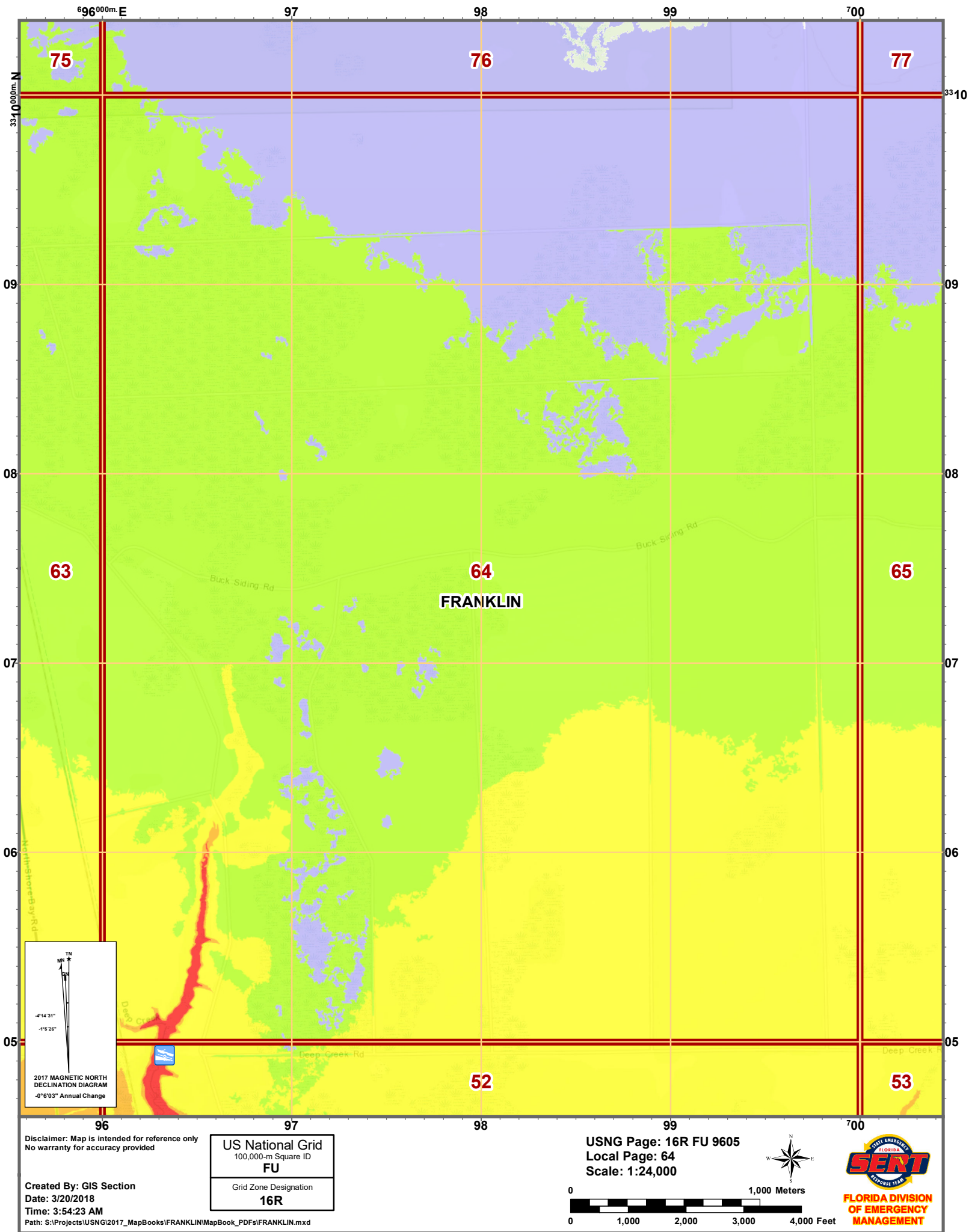
Disclaimer: Map is intended for reference only
No warranty for accuracy provided

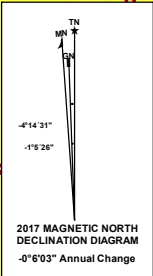
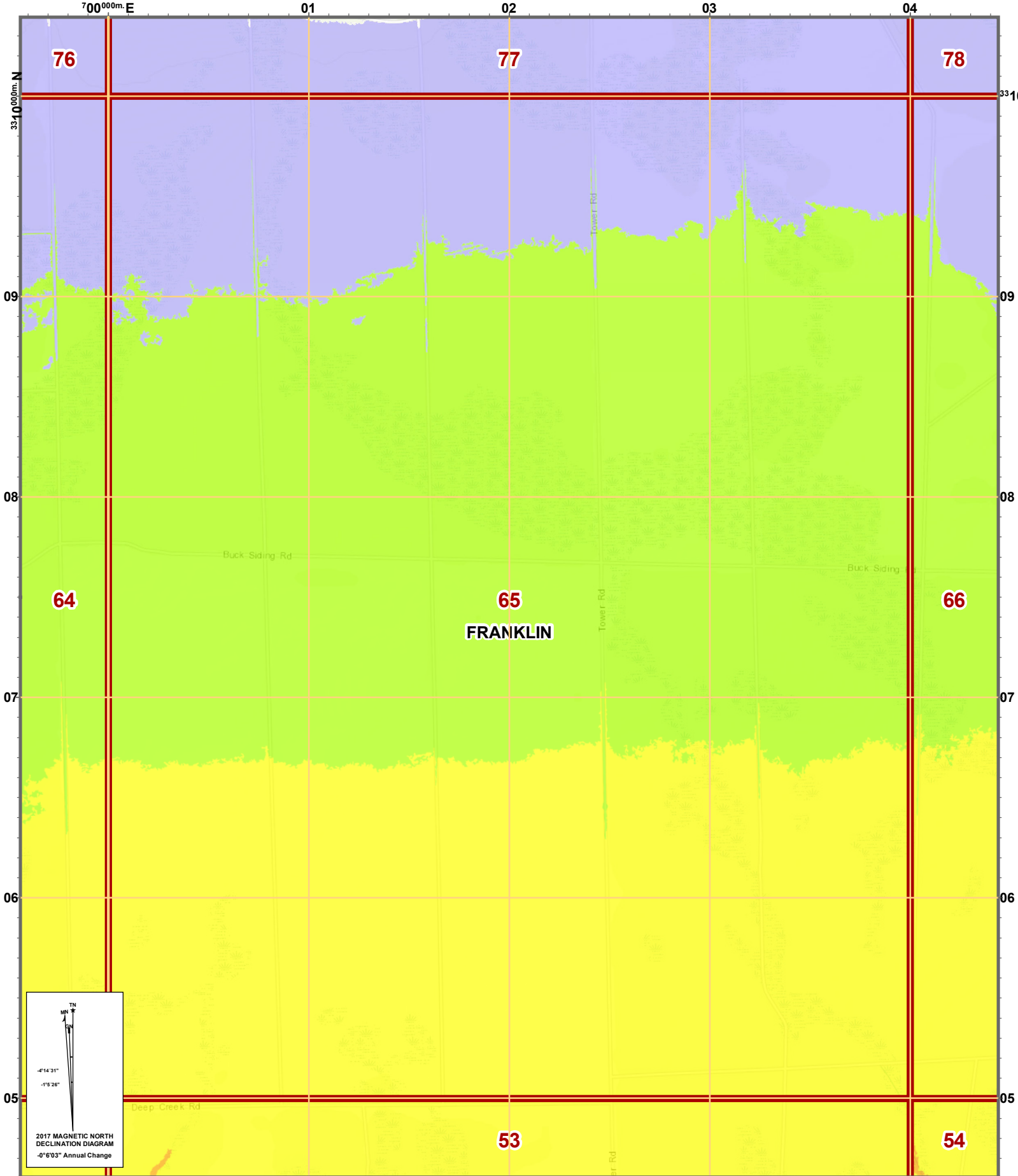
Created By: GIS Section
Date: 3/20/2018
Time: 3:54:03 AM
Path: S:\Projects\USNG\2017_MapBooks\FRANKLIN\MapBook_PDFs\FRANKLIN.mxd

US National Grid 100,000-m Square ID FU
Grid Zone Designation 16R

USNG Page: 16R FU 9205
Local Page: 63
Scale: 1:24,000





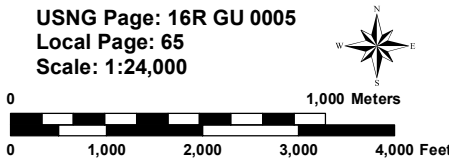


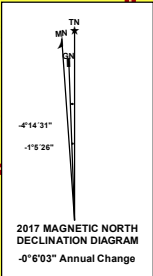
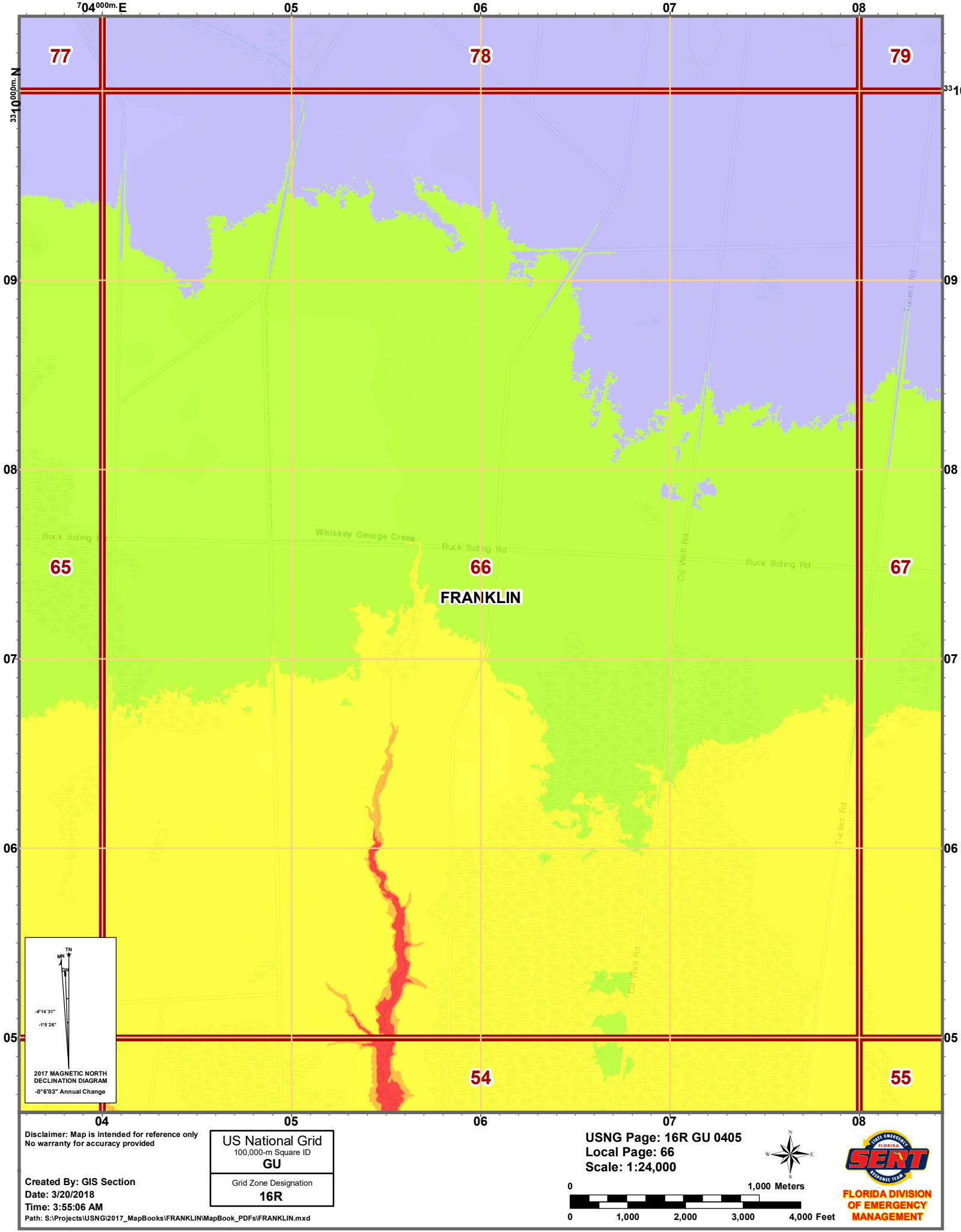
Disclaimer: Map is intended for reference only
No warranty for accuracy provided

Created By: GIS Section
Date: 3/20/2018
Time: 3:54:43 AM
Path: S:\Projects\USNG\2017_MapBooks\FRANKLIN\MapBook_PDFs\FRANKLIN.mxd

US National Grid 100,000-m Square ID GU
Grid Zone Designation 16R

USNG Page: 16R GU 0005
Local Page: 65
Scale: 1:24,000



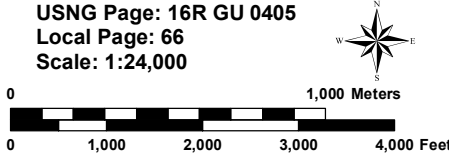


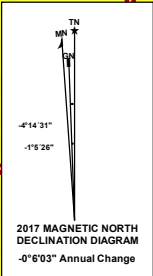
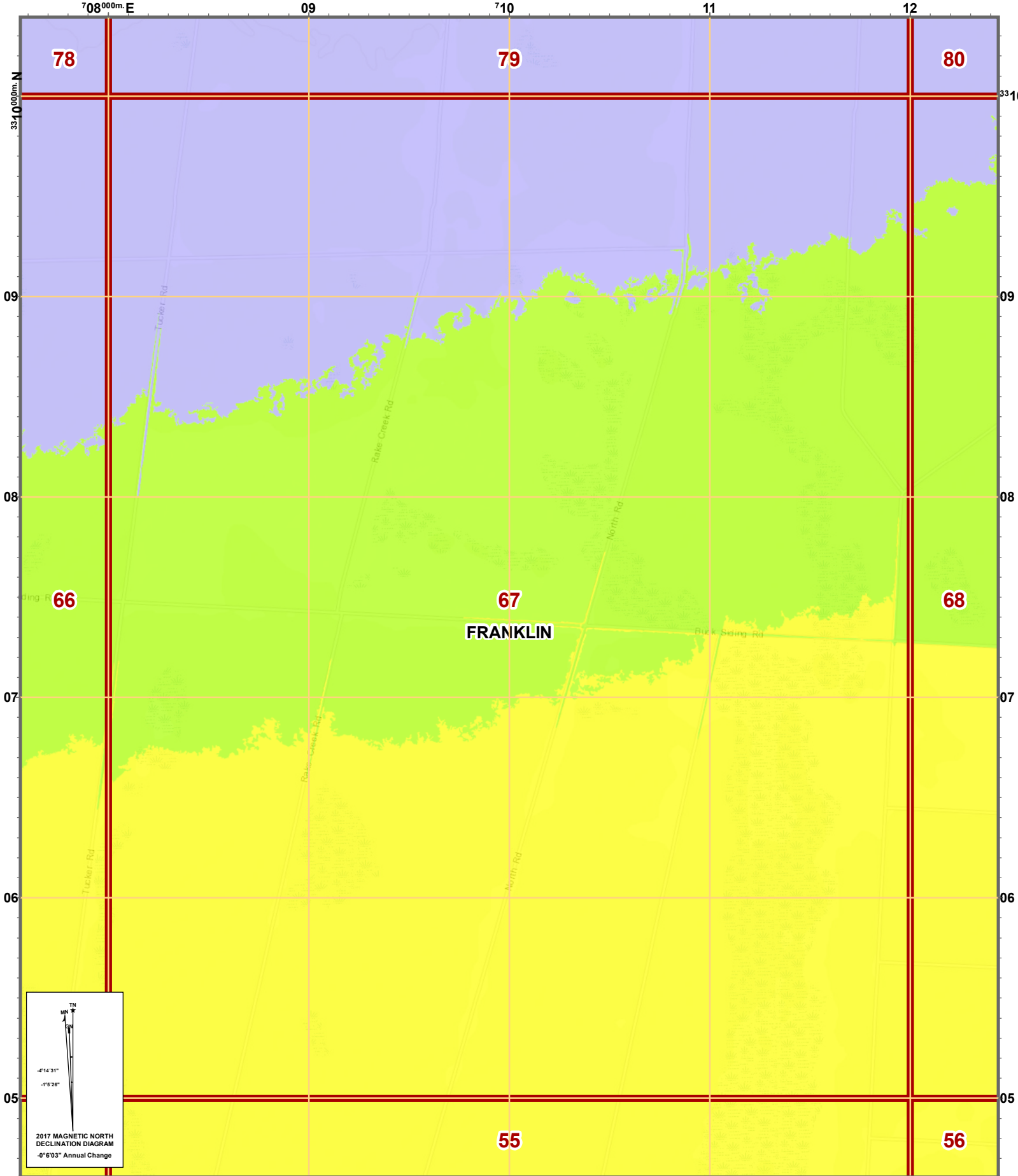
Disclaimer: Map is intended for reference only
No warranty for accuracy provided

Created By: GIS Section
Date: 3/20/2018
Time: 3:55:06 AM
Path: S:\Projects\USNG\2017_MapBooks\FRANKLIN\MapBook_PDFs\FRANKLIN.mxd

US National Grid
100,000-m Square ID
GU
Grid Zone Designation
16R

USNG Page: 16R GU 0405
Local Page: 66
Scale: 1:24,000



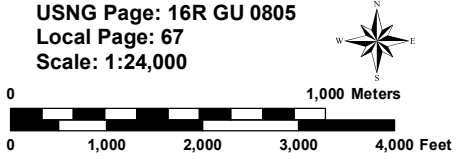


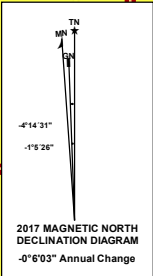
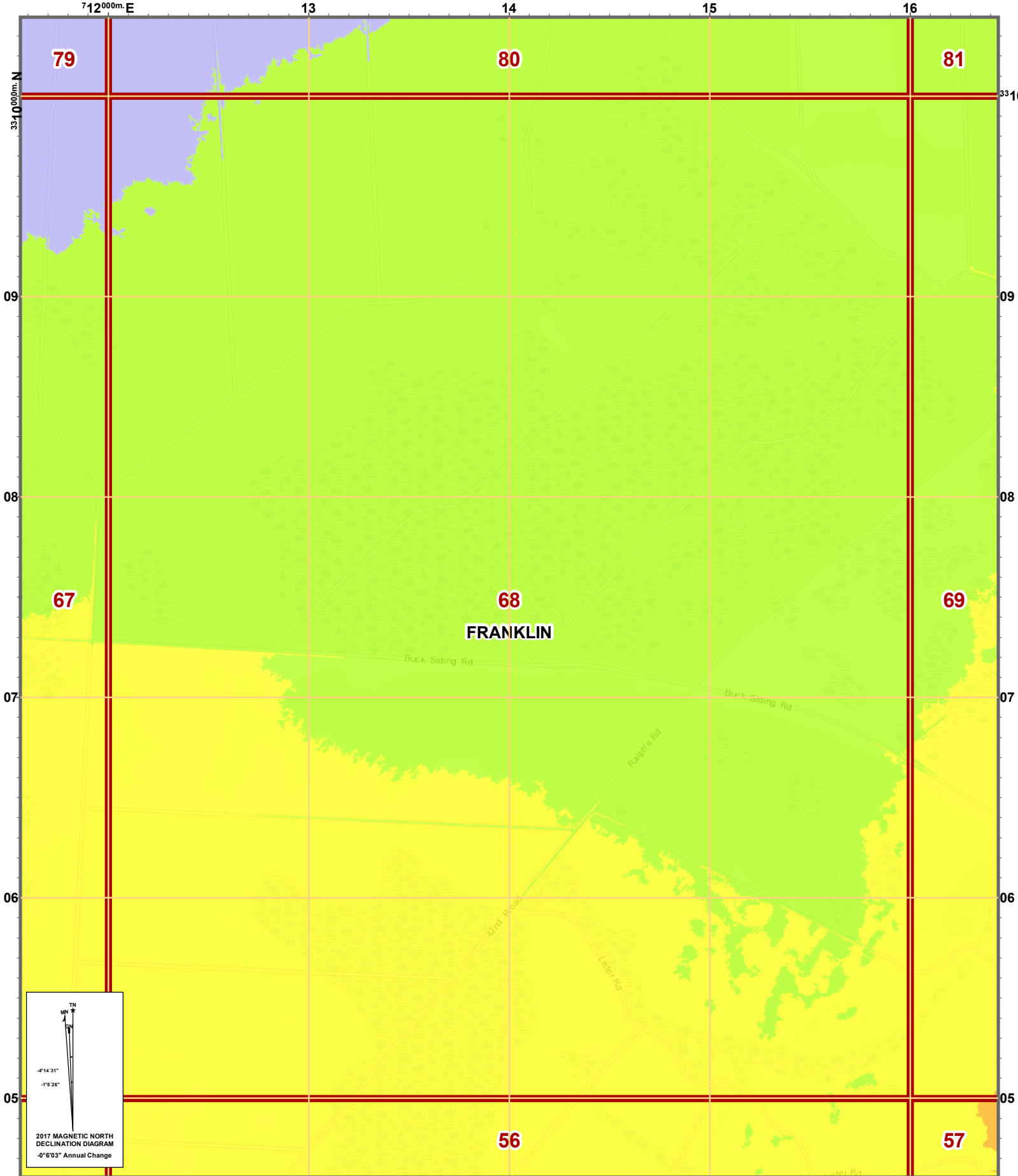
Disclaimer: Map is intended for reference only
No warranty for accuracy provided

Created By: GIS Section
Date: 3/20/2018
Time: 3:55:30 AM
Path: S:\Projects\USNG\2017_MapBooks\FRANKLIN\MapBook_PDFs\FRANKLIN.mxd

US National Grid 100,000-m Square ID GU
Grid Zone Designation 16R

USNG Page: 16R GU 0805
Local Page: 67
Scale: 1:24,000





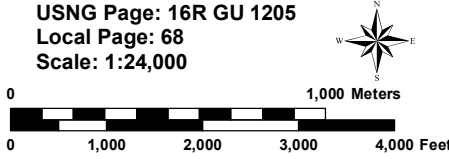
Disclaimer: Map is intended for reference only
No warranty for accuracy provided

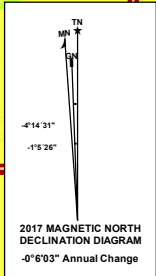
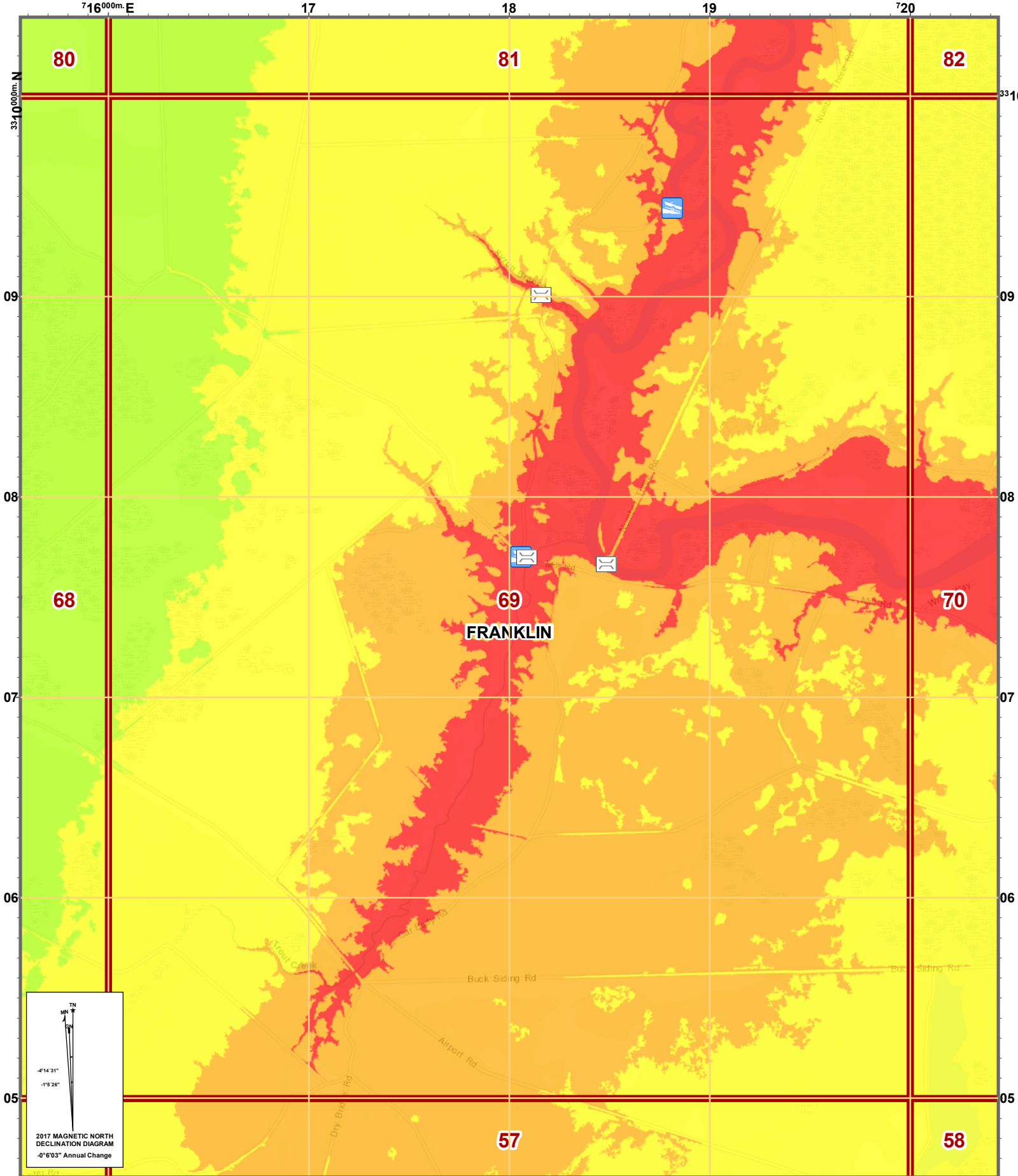
Created By: GIS Section
Date: 3/20/2018
Time: 3:55:51 AM

Path: S:\Projects\USNG\2017_MapBooks\FRANKLIN\MapBook_PDFs\FRANKLIN.mxd

US National Grid 100,000-m Square ID GU
Grid Zone Designation 16R

USNG Page: 16R GU 1205
Local Page: 68
Scale: 1:24,000





2017 MAGNETIC NORTH
DECLINATION DIAGRAM
-0°6'03" Annual Change

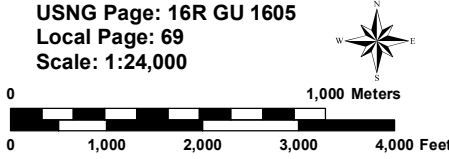
Disclaimer: Map is intended for reference only
No warranty for accuracy provided

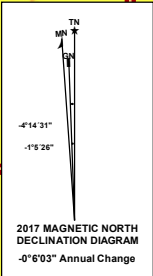
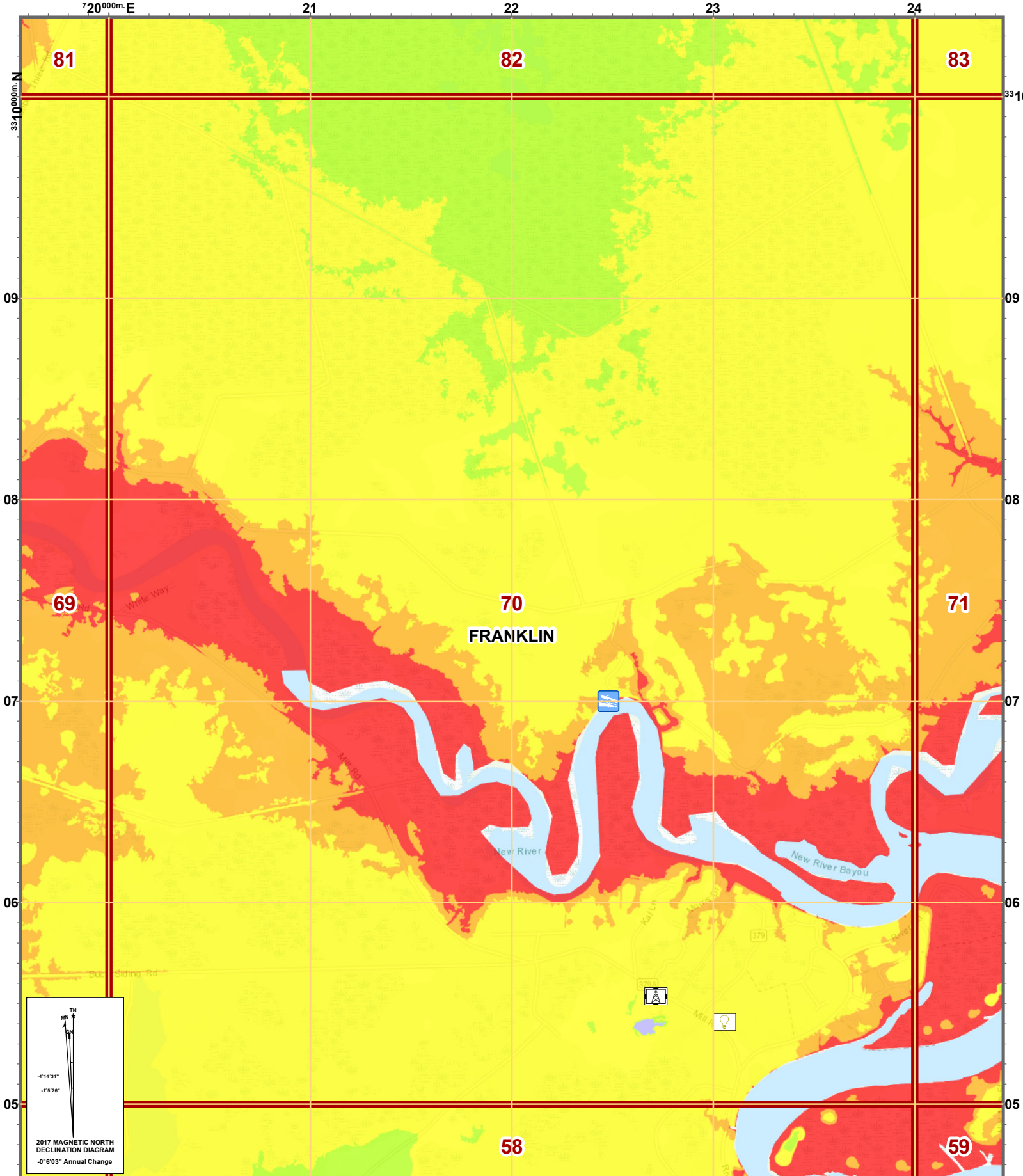
Created By: GIS Section
Date: 3/20/2018
Time: 3:56:11 AM

Path: S:\Projects\USNG\2017_MapBooks\FRANKLIN\MapBook_PDFs\IFRANKLIN.mxd

US National Grid 100,000-m Square ID GU
Grid Zone Designation 16R

USNG Page: 16R GU 1605
Local Page: 69
Scale: 1:24,000



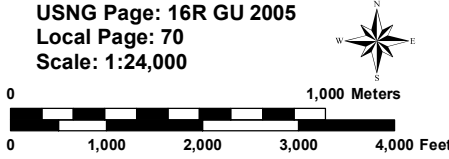


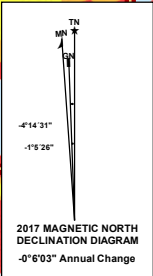
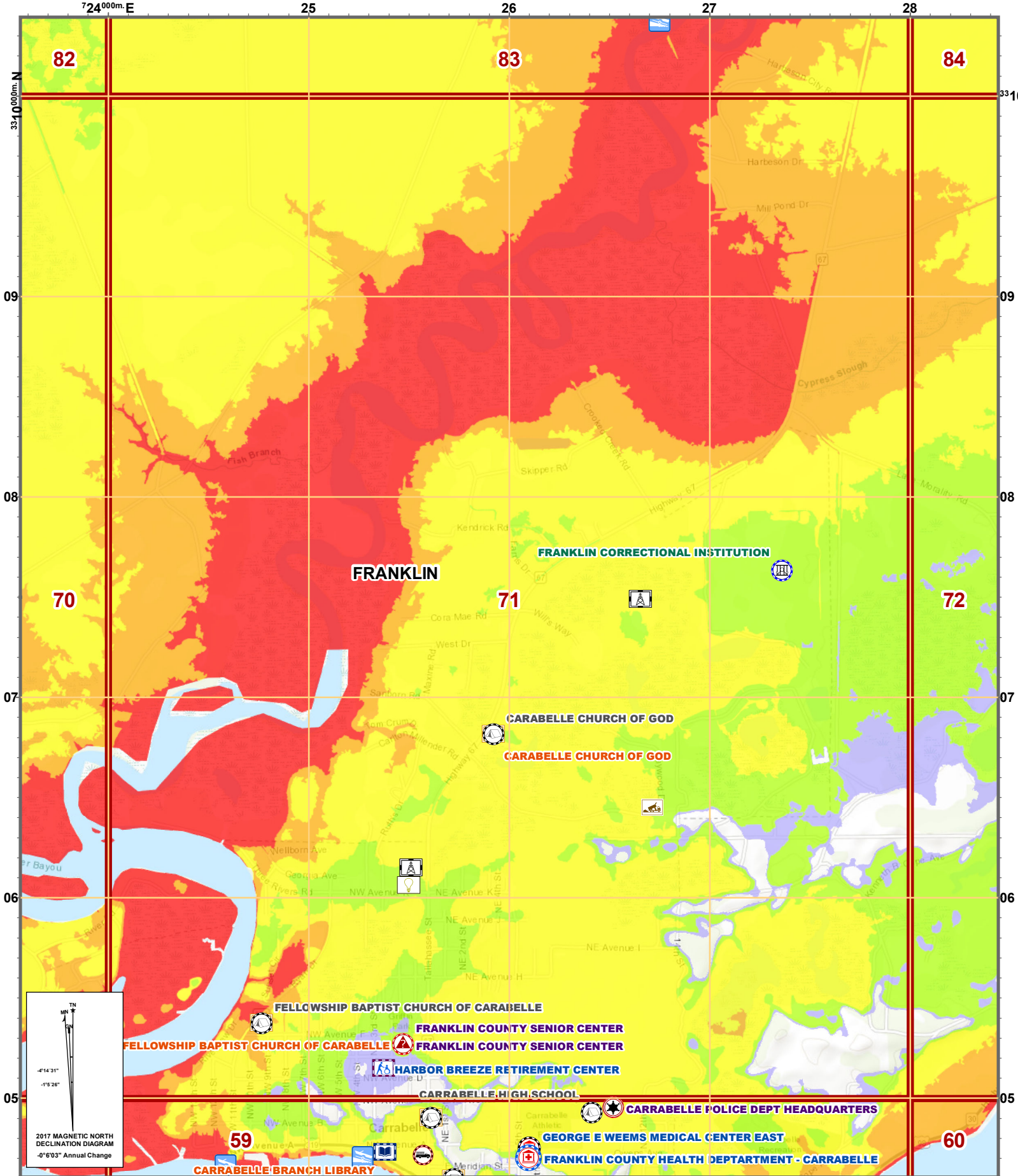
Disclaimer: Map is intended for reference only
No warranty for accuracy provided

Created By: GIS Section
Date: 3/20/2018
Time: 3:56:34 AM
Path: S:\Projects\USNG\2017_MapBooks\FRANKLIN\MapBook_PDFs\FRANKLIN.mxd

US National Grid 100,000-m Square ID GU
Grid Zone Designation 16R

USNG Page: 16R GU 2005
Local Page: 70
Scale: 1:24,000



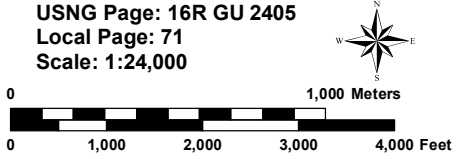


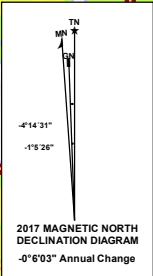
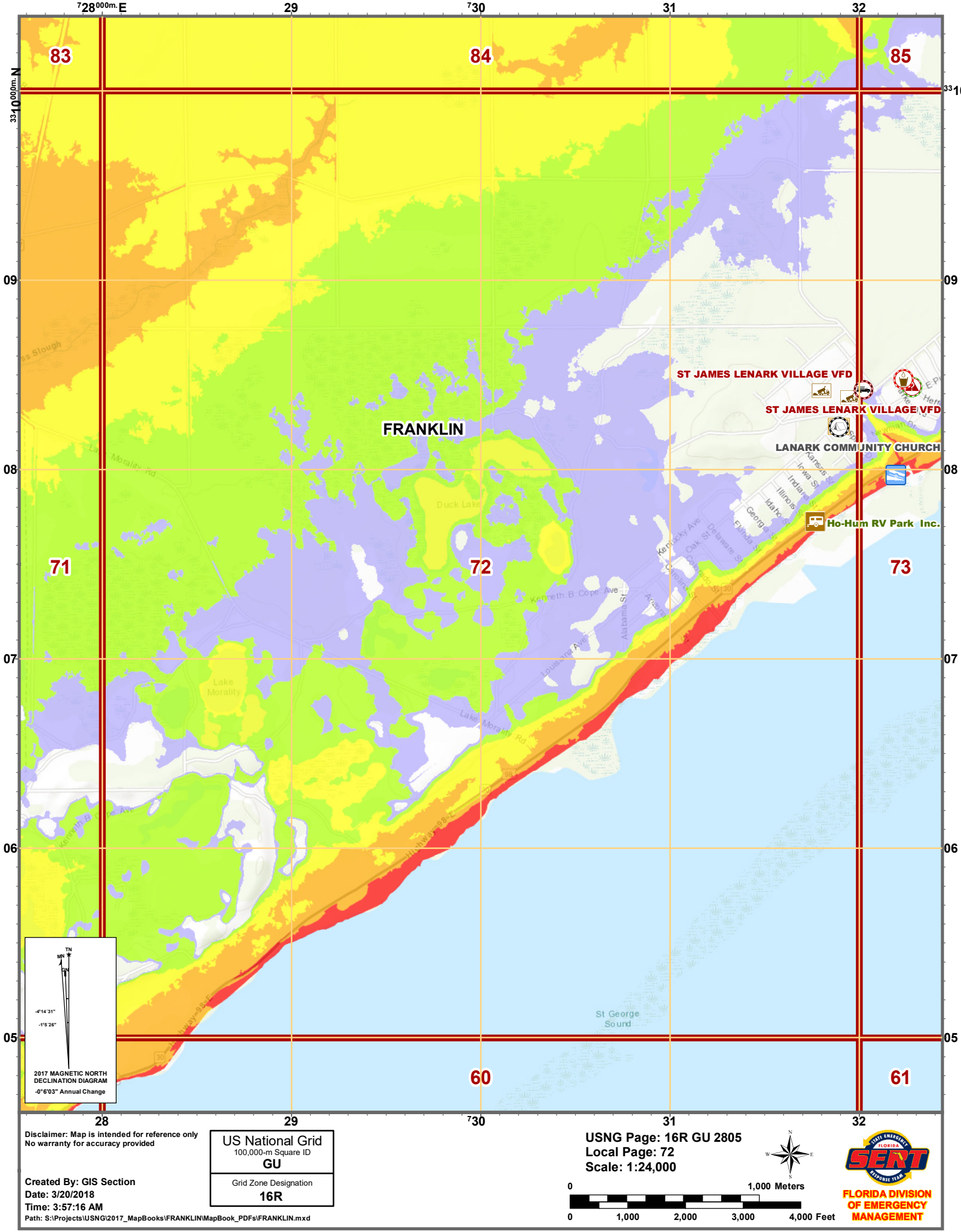
Disclaimer: Map is intended for reference only
No warranty for accuracy provided

Created By: GIS Section
Date: 3/20/2018
Time: 3:56:55 AM
Path: S:\Projects\USNG\2017_MapBooks\FRANKLIN\MapBook_PDFs\FRANKLIN.mxd

US National Grid
100,000-m Square ID
GU
Grid Zone Designation
16R

USNG Page: 16R GU 2405
Local Page: 71
Scale: 1:24,000





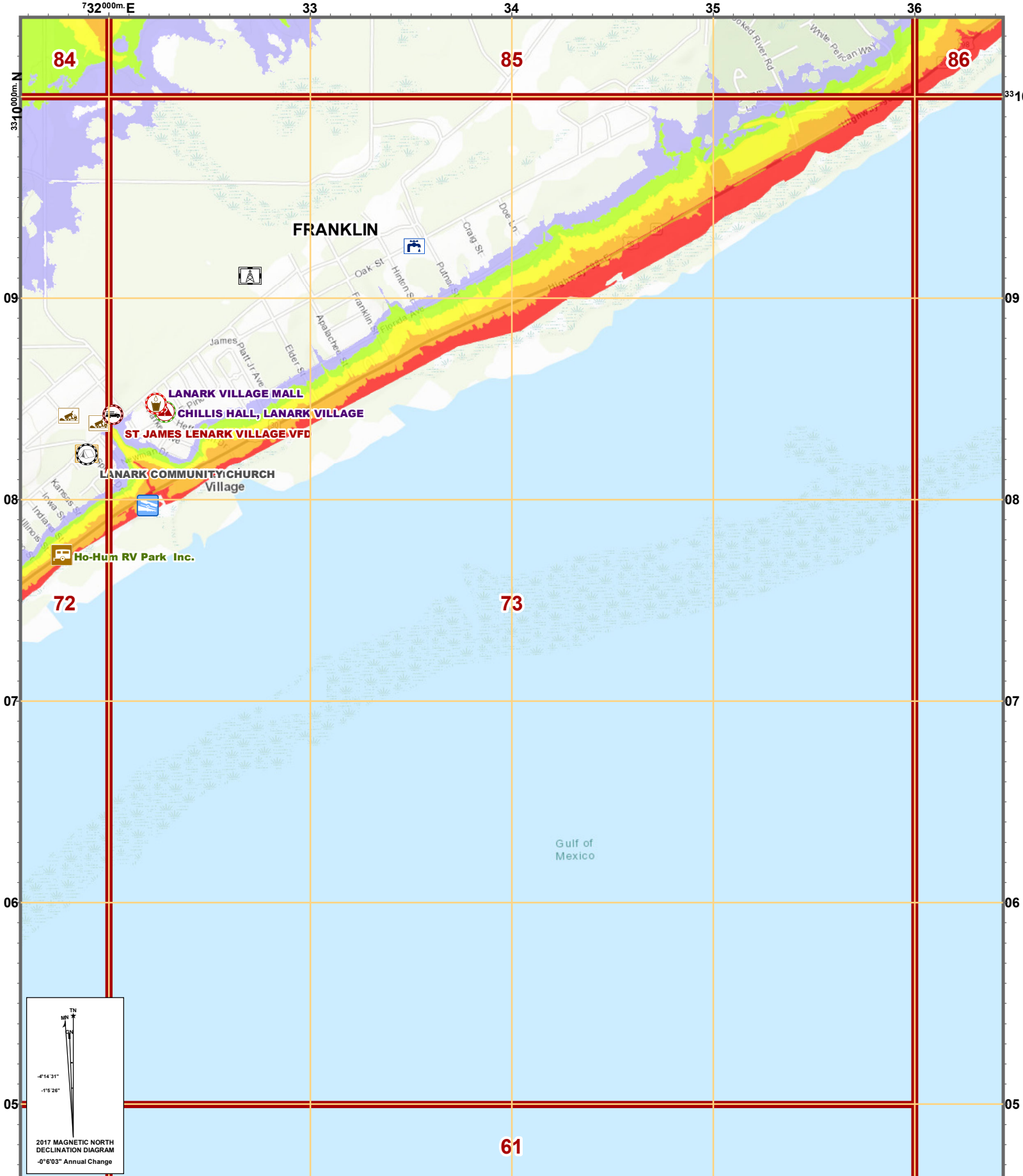
Disclaimer: Map is intended for reference only
No warranty for accuracy provided

Created By: GIS Section
Date: 3/20/2018
Time: 3:57:16 AM
Path: S:\Projects\USNG\2017_MapBooks\FRANKLIN\MapBook_PDFs\FRANKLIN.mxd

US National Grid 100,000-m Square ID GU
Grid Zone Designation 16R

USNG Page: 16R GU 2805
Local Page: 72
Scale: 1:24,000





Disclaimer: Map is intended for reference only
No warranty for accuracy provided

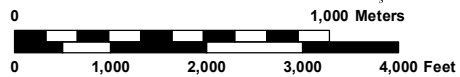
Created By: GIS Section
Date: 3/20/2018
Time: 3:57:35 AM

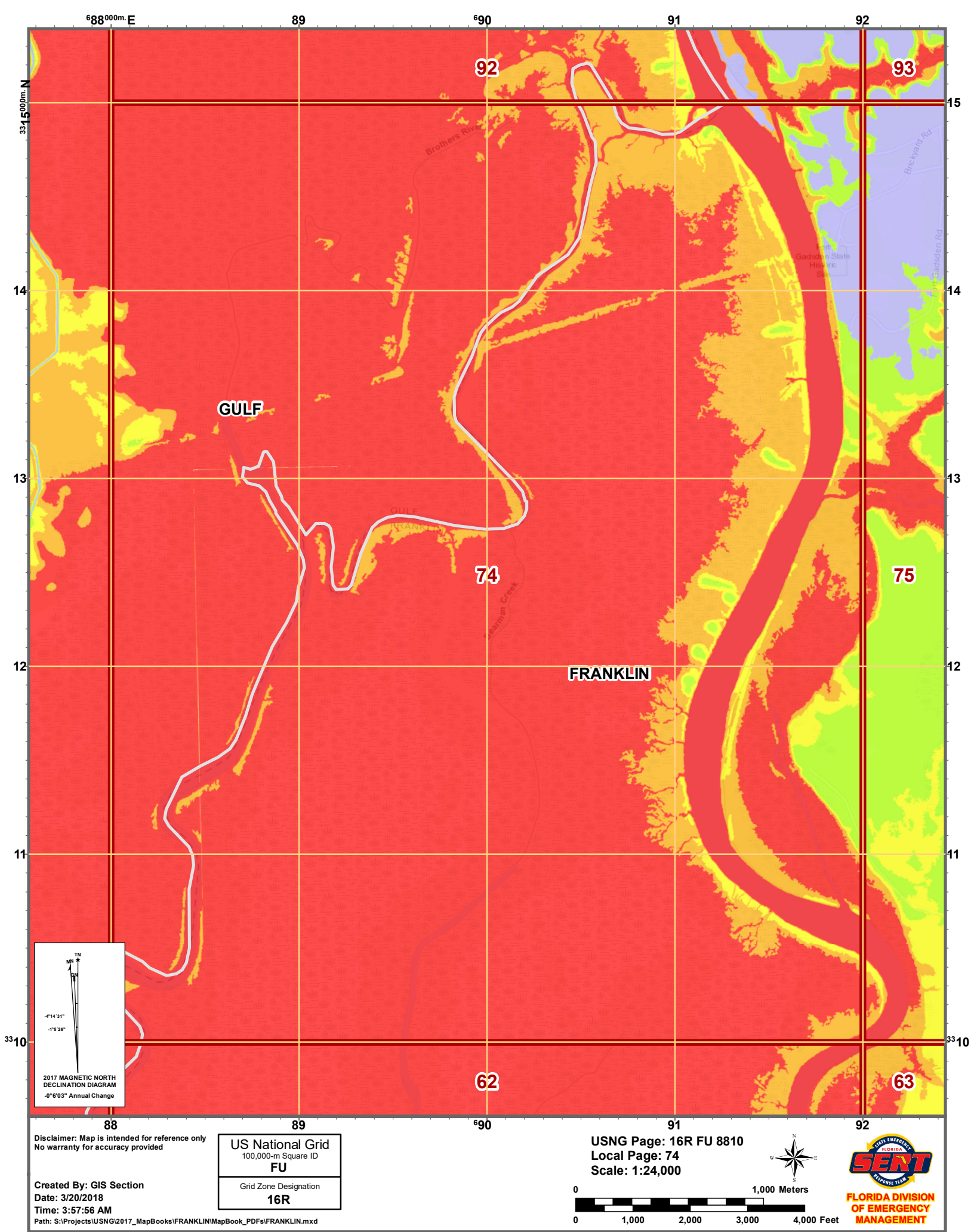
Path: S:\Projects\USNG\2017_MapBooks\FRANKLIN\MapBook_PDFs\FRANKLIN.mxd

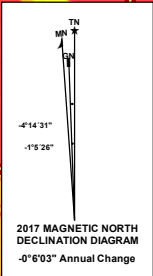
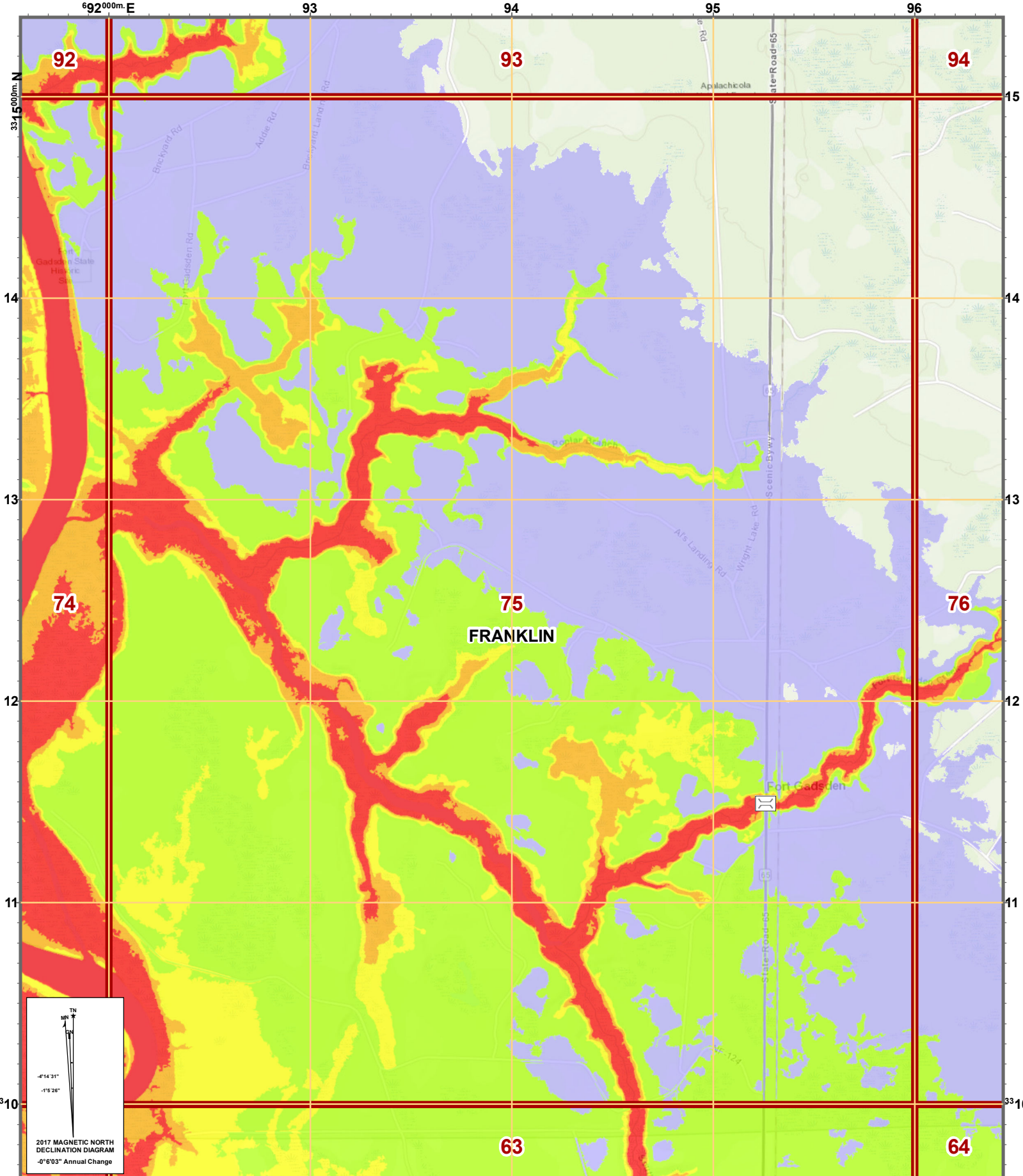
US National Grid
100,000-m Square ID
GU

Grid Zone Designation
16R

USNG Page: 16R GU 3205
Local Page: 73
Scale: 1:24,000





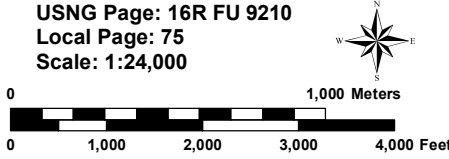


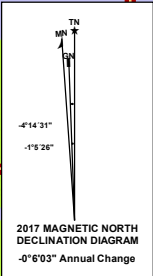
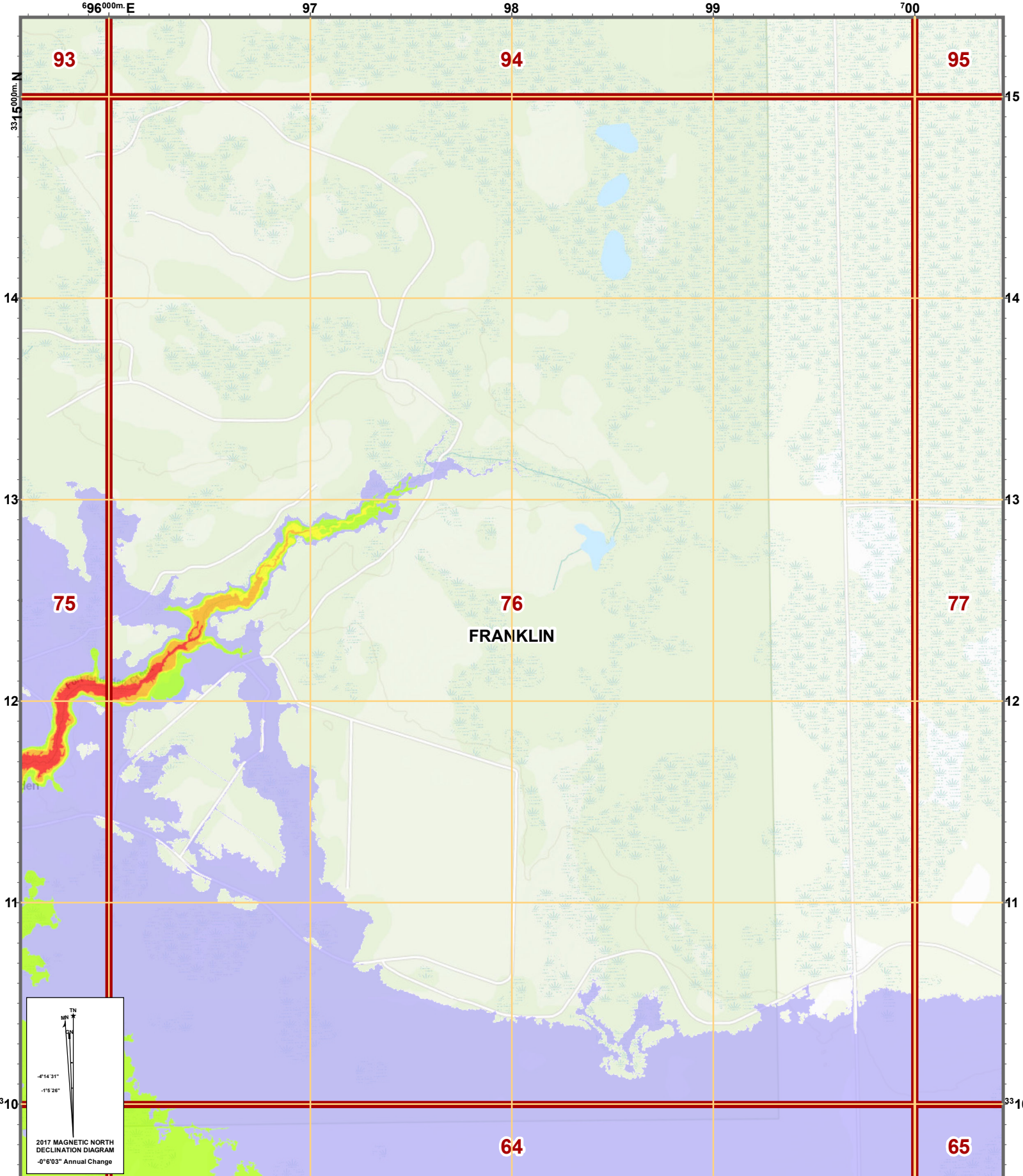
Disclaimer: Map is intended for reference only
No warranty for accuracy provided

Created By: GIS Section
Date: 3/20/2018
Time: 3:58:16 AM
Path: S:\Projects\USNG\2017_MapBooks\FRANKLIN\MapBook_PDFs\FRANKLIN.mxd

US National Grid 100,000-m Square ID FU
Grid Zone Designation 16R

USNG Page: 16R FU 9210
Local Page: 75
Scale: 1:24,000



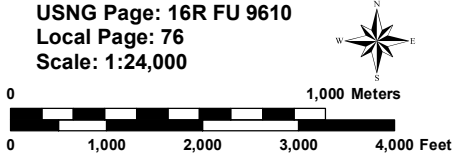


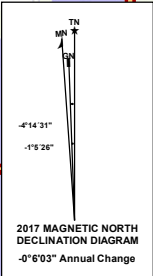
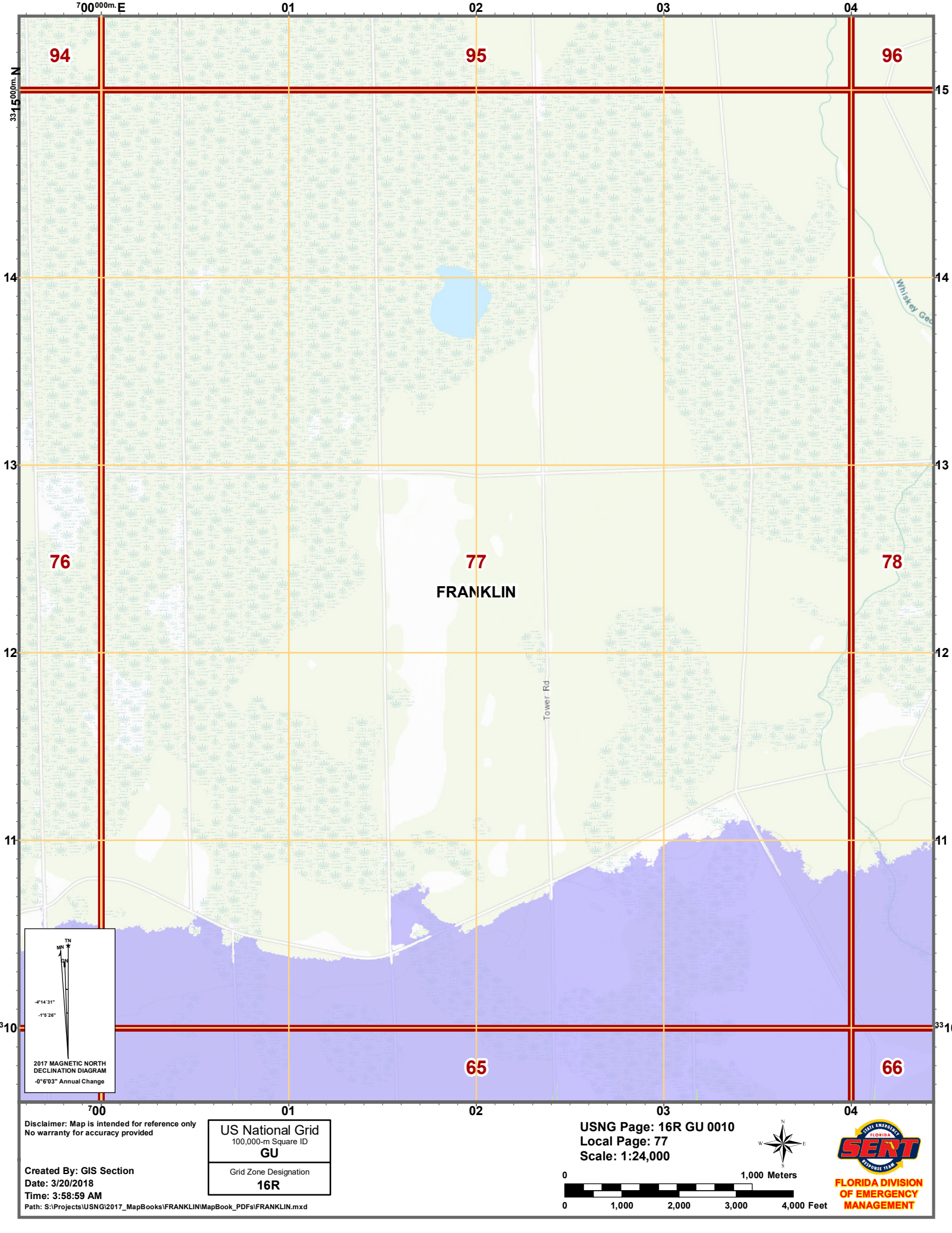
Disclaimer: Map is intended for reference only
No warranty for accuracy provided

Created By: GIS Section
Date: 3/20/2018
Time: 3:58:37 AM
Path: S:\Projects\USNG\2017_MapBooks\FRANKLIN\MapBook_PDFs\FRANKLIN.mxd

US National Grid
100,000-m Square ID
FU
Grid Zone Designation
16R

USNG Page: 16R FU 9610
Local Page: 76
Scale: 1:24,000



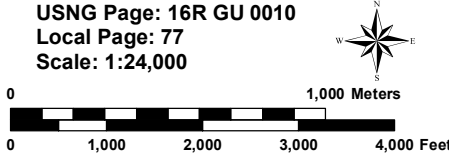


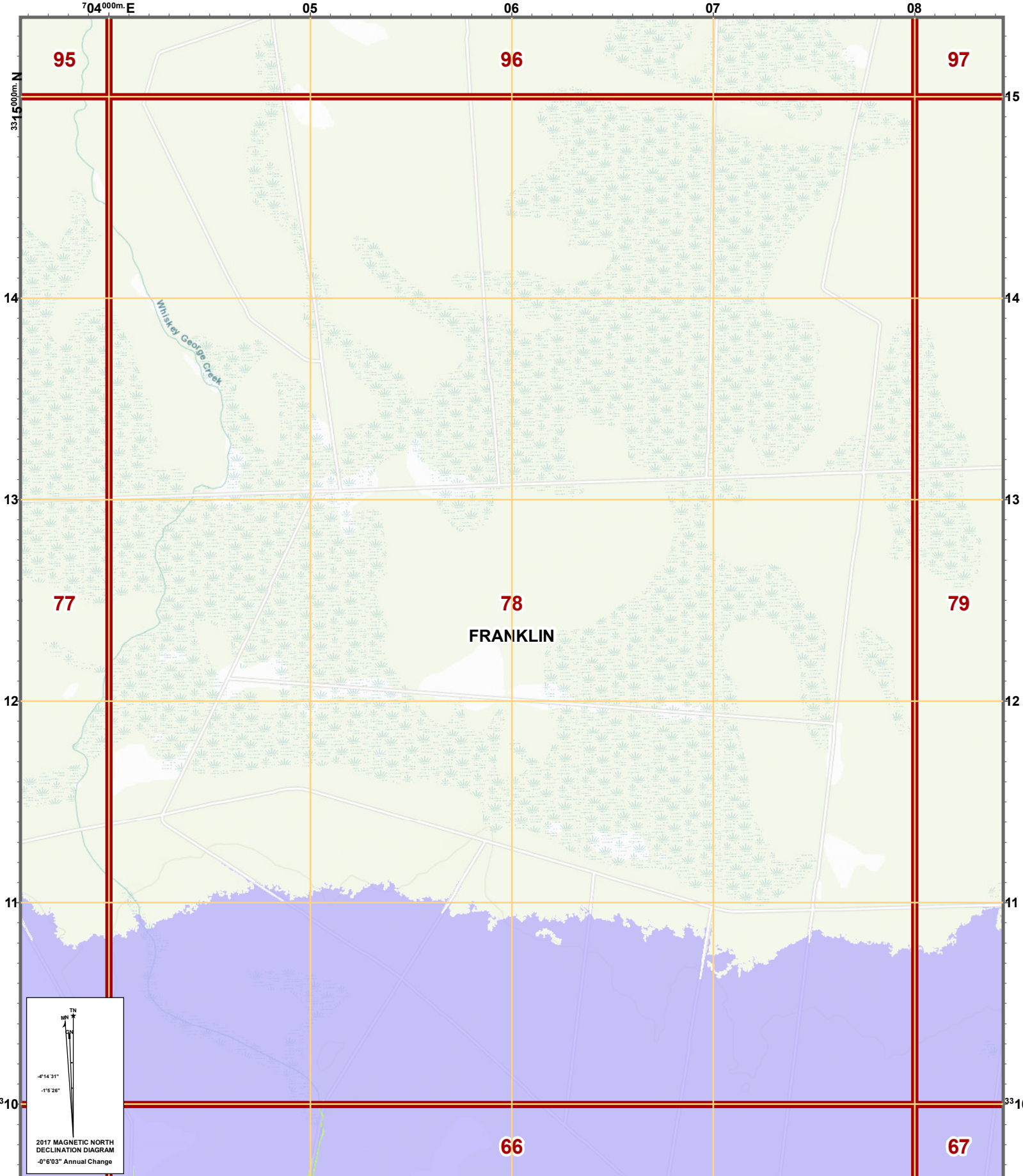
Disclaimer: Map is intended for reference only
No warranty for accuracy provided

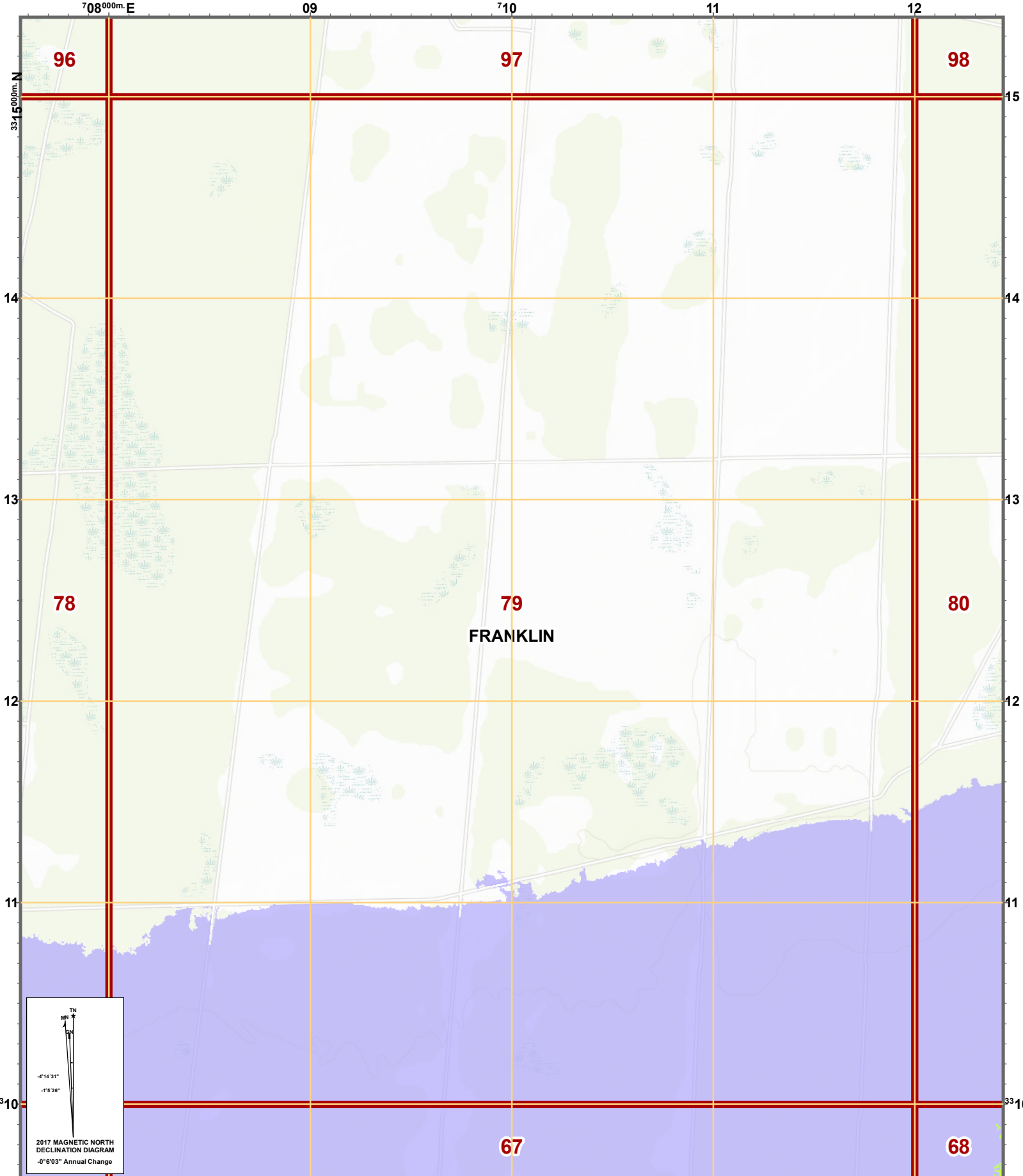
Created By: GIS Section
Date: 3/20/2018
Time: 3:58:59 AM
Path: S:\Projects\USNG\2017_MapBooks\FRANKLIN\MapBook_PDFs\FRANKLIN.mxd

US National Grid 100,000-m Square ID GU
Grid Zone Designation 16R

USNG Page: 16R GU 0010
Local Page: 77
Scale: 1:24,000





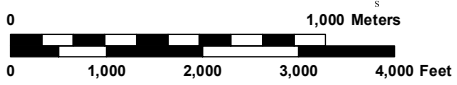


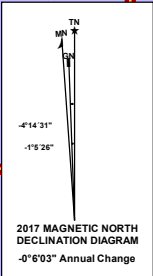
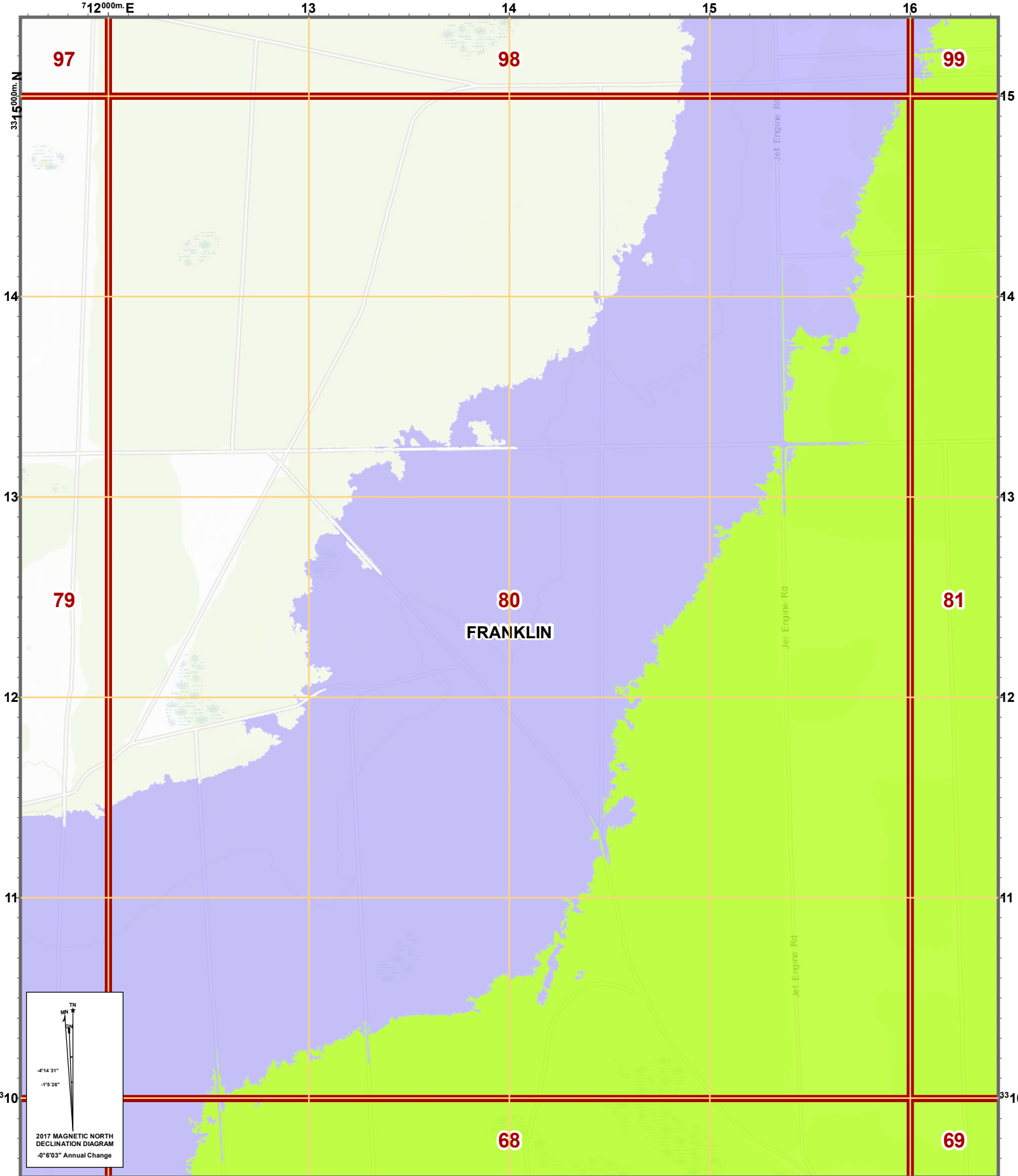
Disclaimer: Map is intended for reference only
No warranty for accuracy provided

Created By: GIS Section
Date: 3/20/2018
Time: 3:59:45 AM
Path: S:\Projects\USNG\2017_MapBooks\FRANKLIN\MapBook_PDFs\FRANKLIN.mxd

US National Grid 100,000-m Square ID GU
Grid Zone Designation 16R

USNG Page: 16R GU 0810
Local Page: 79
Scale: 1:24,000



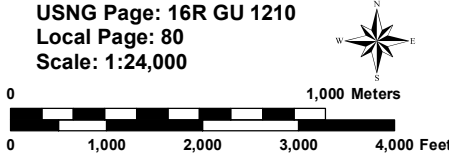


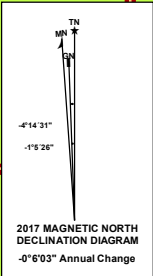
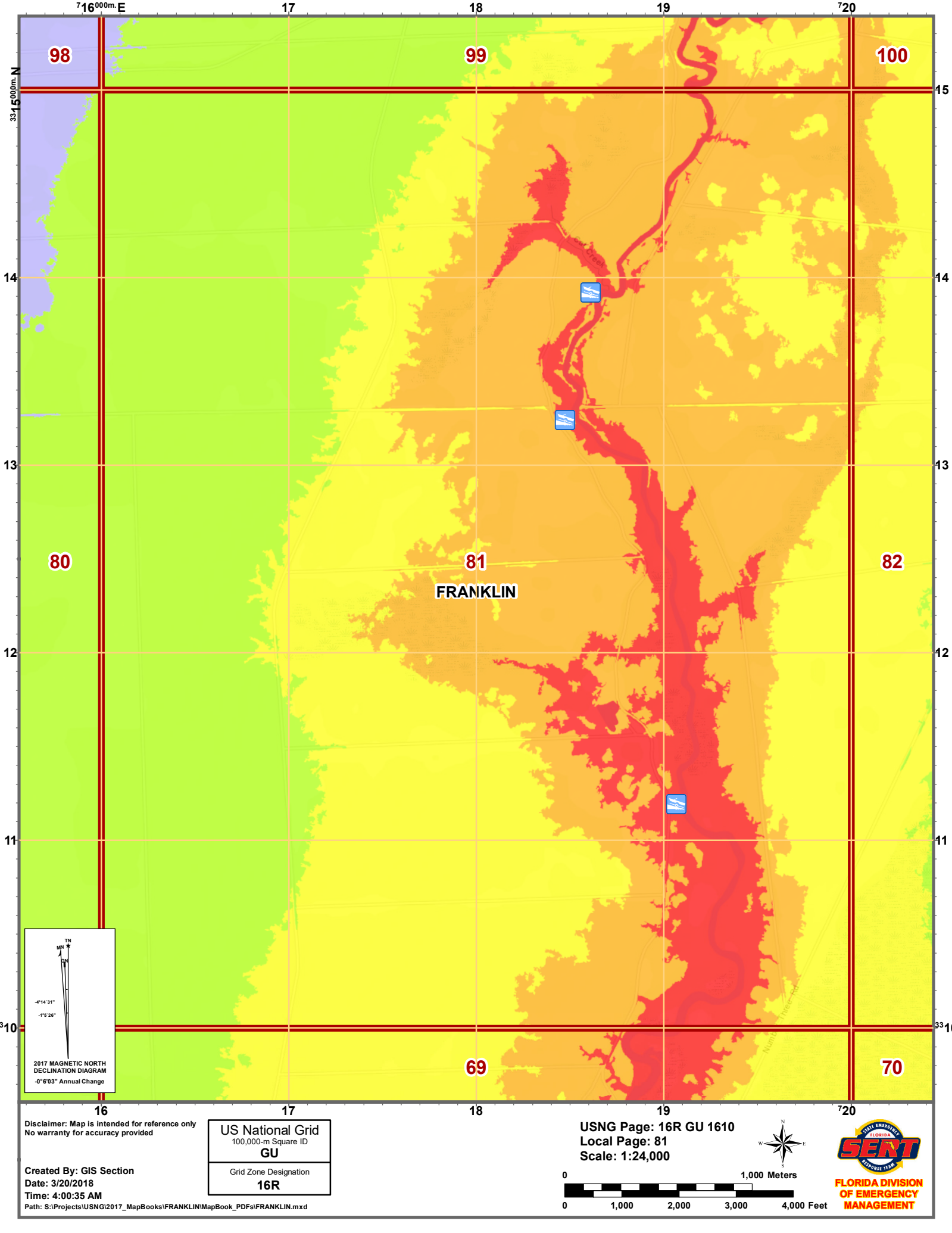
Disclaimer: Map is intended for reference only
No warranty for accuracy provided

Created By: GIS Section
Date: 3/20/2018
Time: 4:00:11 AM
Path: S:\Projects\USNG\2017_MapBooks\FRANKLIN\MapBook_PDFs\FRANKLIN.mxd

US National Grid 100,000-m Square ID GU
Grid Zone Designation 16R

USNG Page: 16R GU 1210
Local Page: 80
Scale: 1:24,000



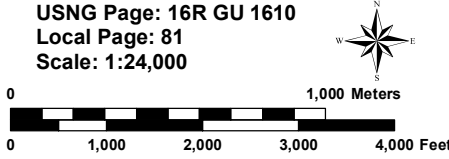


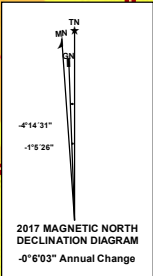
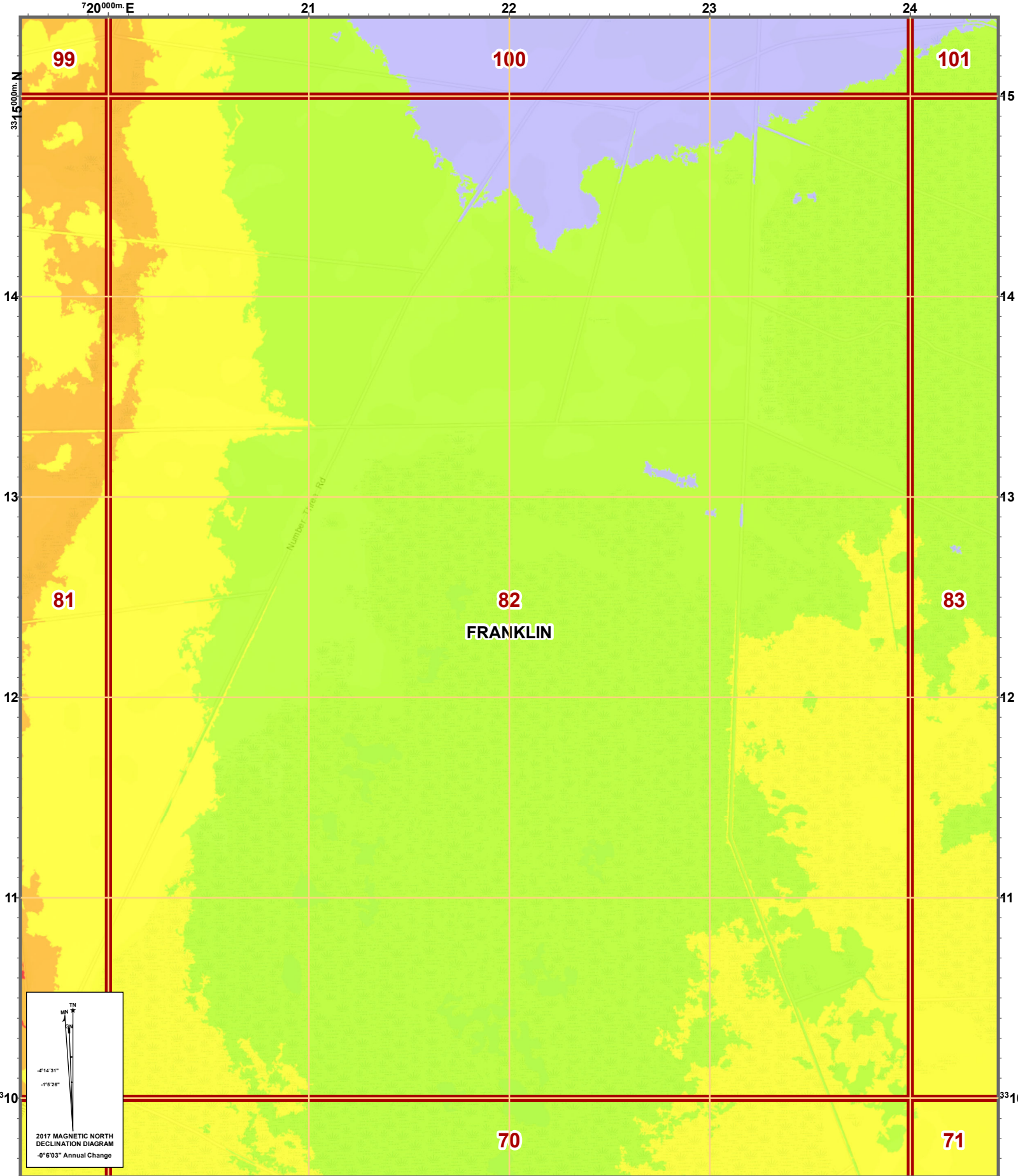
Disclaimer: Map is intended for reference only
No warranty for accuracy provided

Created By: GIS Section
Date: 3/20/2018
Time: 4:00:35 AM
Path: S:\Projects\USNG\2017_MapBooks\FRANKLIN\MapBook_PDFs\FRANKLIN.mxd

US National Grid
100,000-m Square ID
GU
Grid Zone Designation
16R

USNG Page: 16R GU 1610
Local Page: 81
Scale: 1:24,000



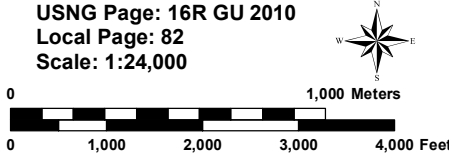


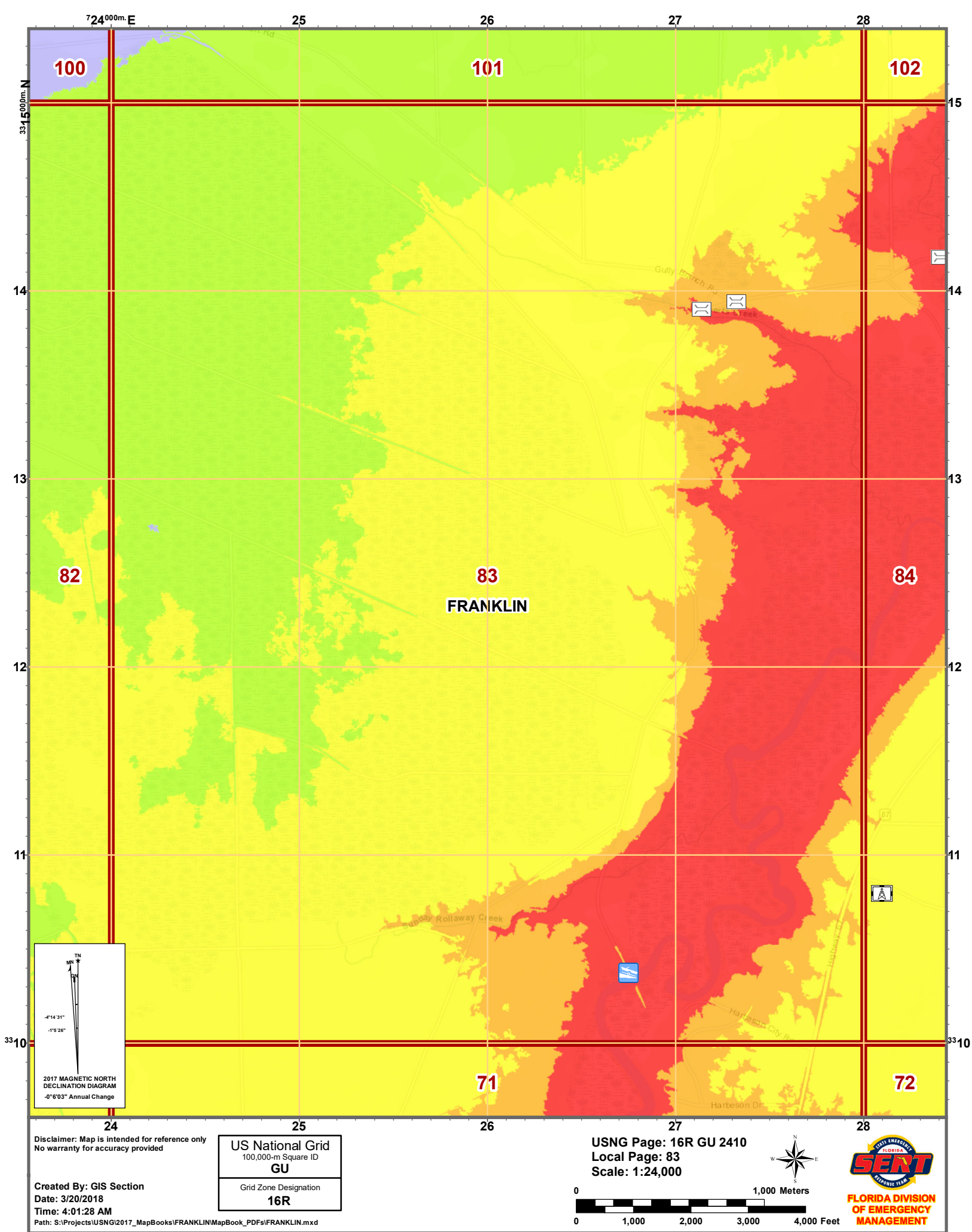
Disclaimer: Map is intended for reference only
No warranty for accuracy provided

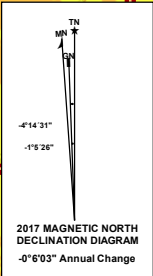
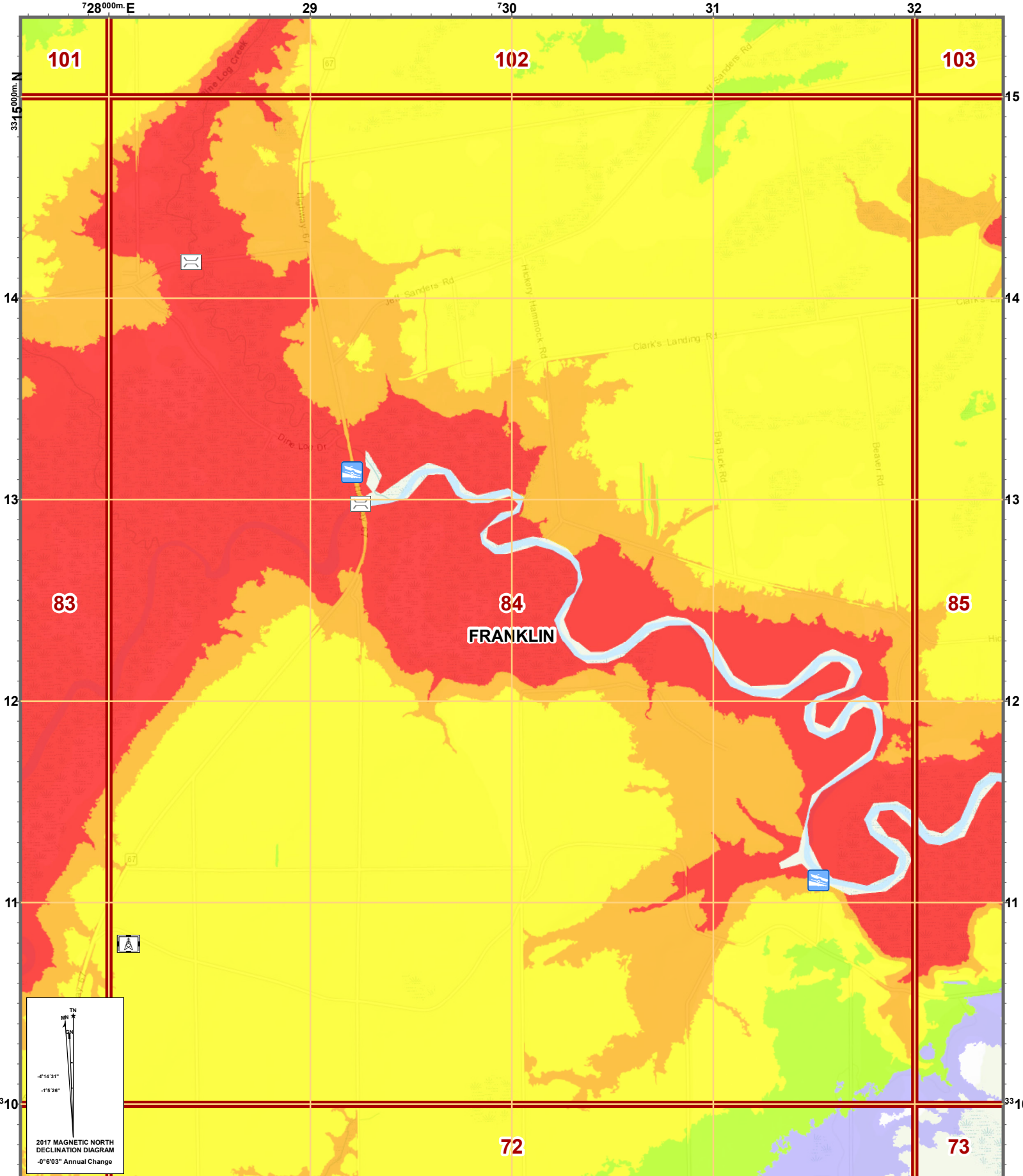
Created By: GIS Section
Date: 3/20/2018
Time: 4:01:01 AM
Path: S:\Projects\USNG\2017_MapBooks\FRANKLIN\MapBook_PDFs\IFRANKLIN.mxd

US National Grid 100,000-m Square ID GU
Grid Zone Designation 16R

USNG Page: 16R GU 2010
Local Page: 82
Scale: 1:24,000





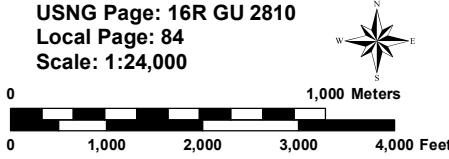


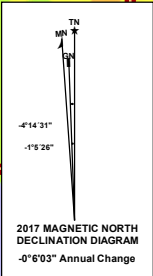
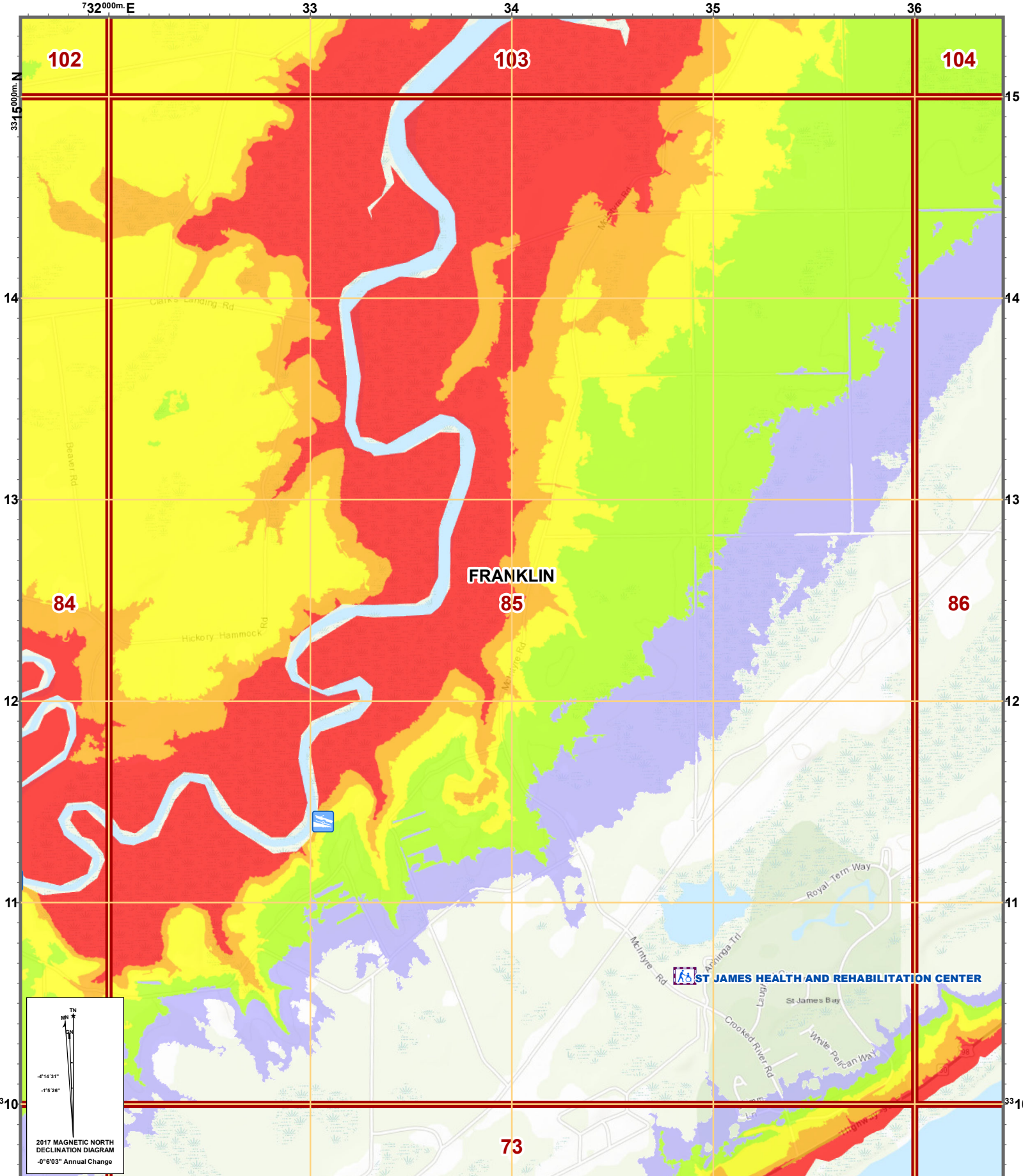
Disclaimer: Map is intended for reference only
No warranty for accuracy provided

Created By: GIS Section
Date: 3/20/2018
Time: 4:01:56 AM
Path: S:\Projects\USNG\2017_MapBooks\FRANKLIN\MapBook_PDFs\FRANKLIN.mxd

US National Grid 100,000-m Square ID GU
Grid Zone Designation 16R

USNG Page: 16R GU 2810
Local Page: 84
Scale: 1:24,000



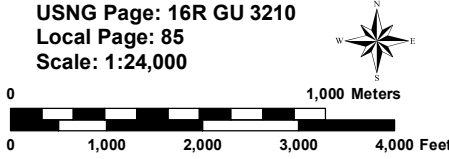


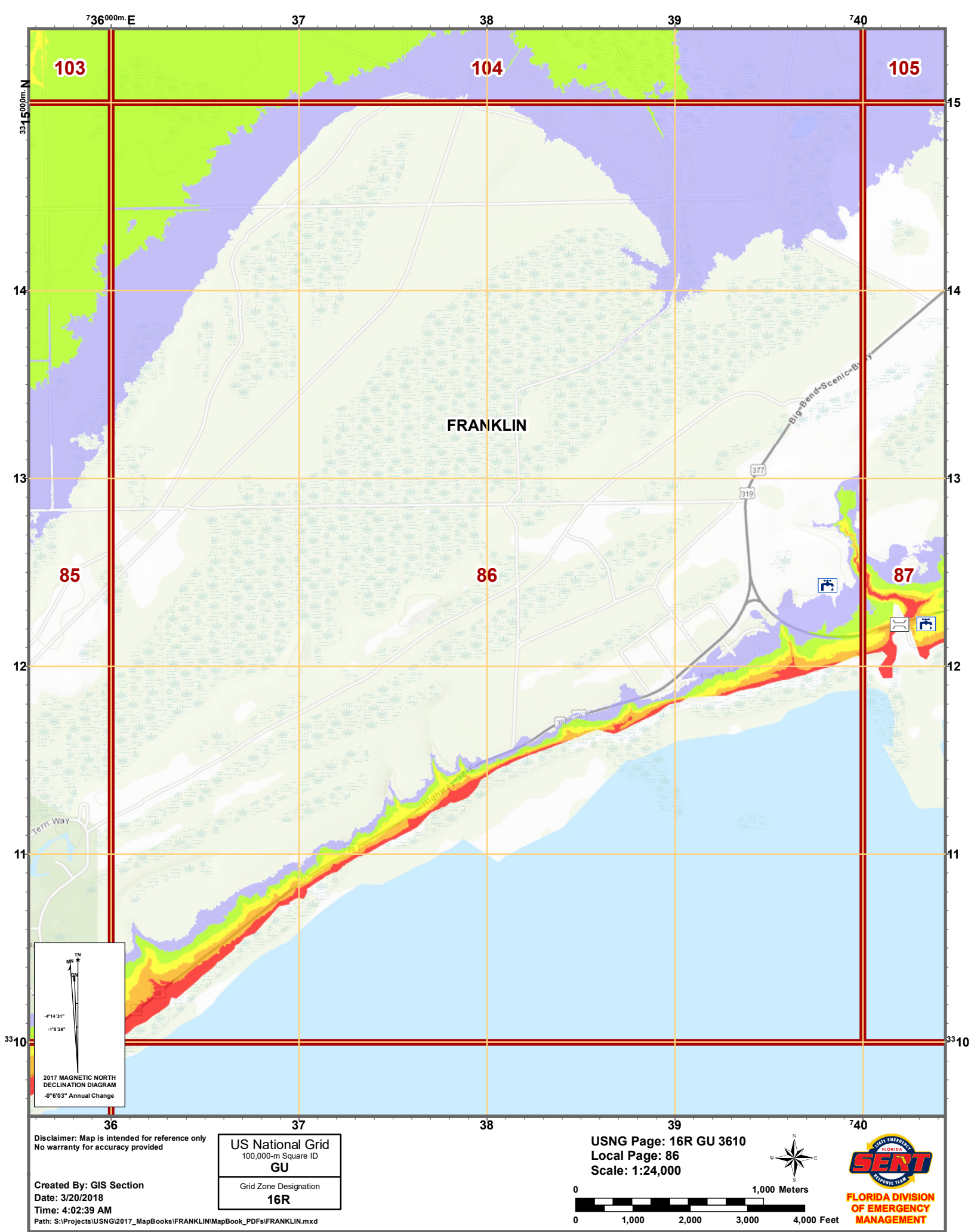
Disclaimer: Map is intended for reference only
No warranty for accuracy provided

Created By: GIS Section
Date: 3/20/2018
Time: 4:02:18 AM
Path: S:\Projects\USNG\2017_MapBooks\FRANKLIN\MapBook_PDFs\FRANKLIN.mxd

US National Grid 100,000-m Square ID GU
Grid Zone Designation 16R

USNG Page: 16R GU 3210
Local Page: 85
Scale: 1:24,000





103

104

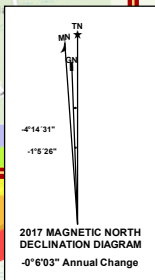
105

FRANKLIN

85

86

87



Disclaimer: Map is intended for reference only
No warranty for accuracy provided

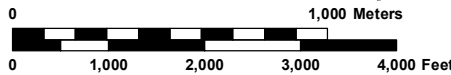
Created By: GIS Section
Date: 3/20/2018
Time: 4:02:39 AM

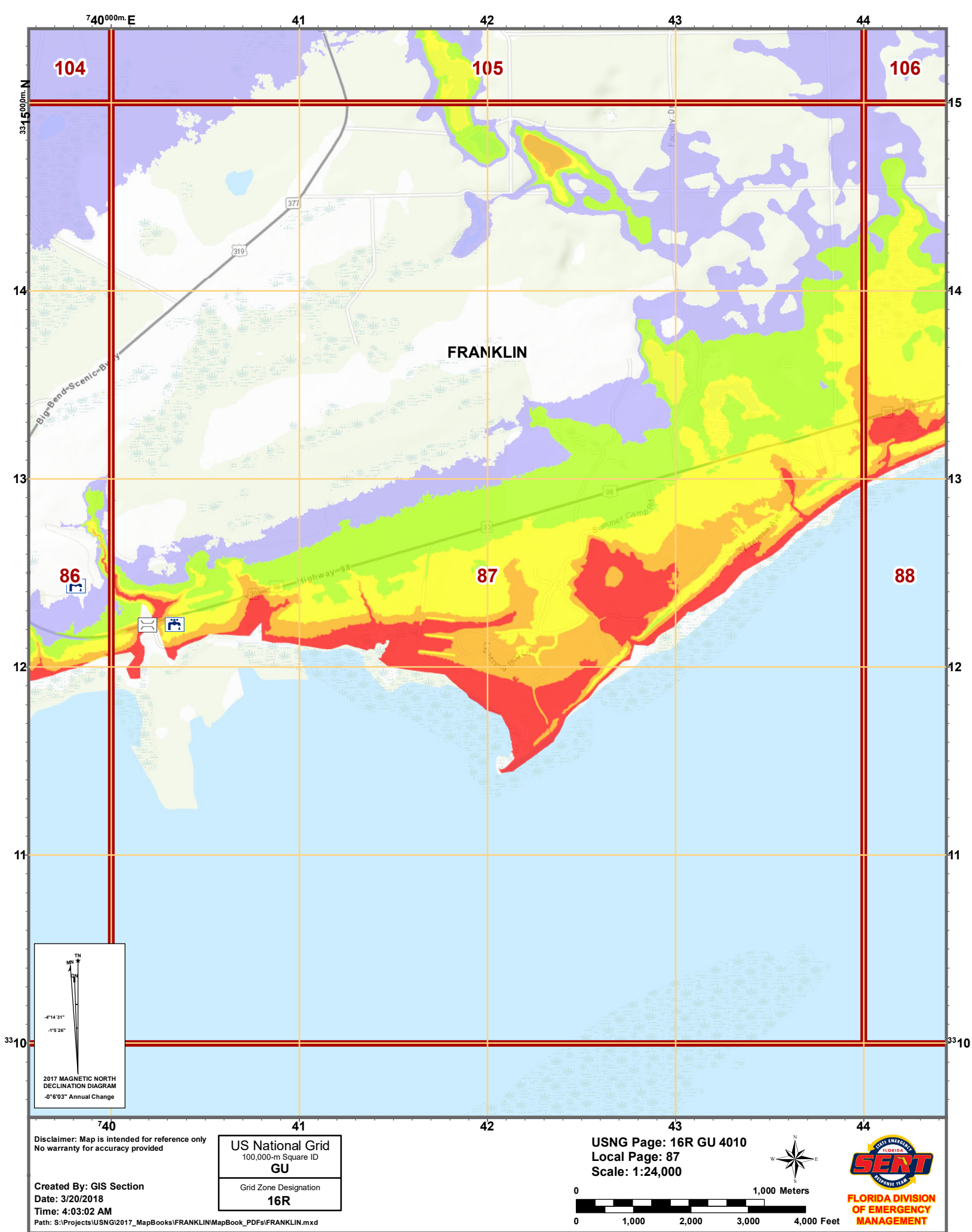
Path: S:\Projects\USNG\2017_MapBooks\FRANKLIN\MapBook_PDFs\FRANKLIN.mxd

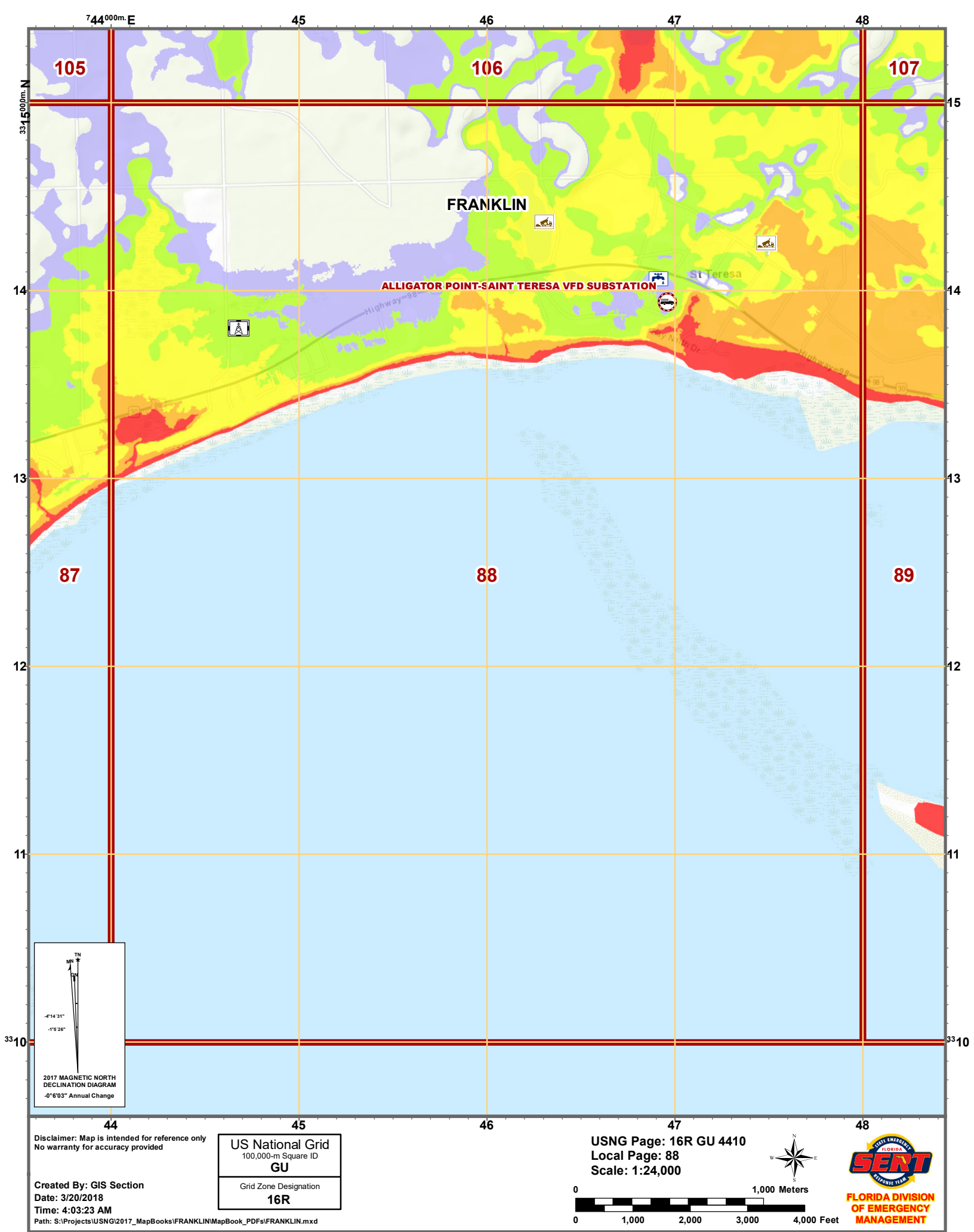
US National Grid
100,000-m Square ID
GU

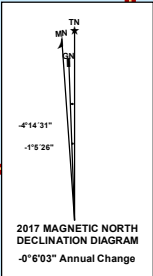
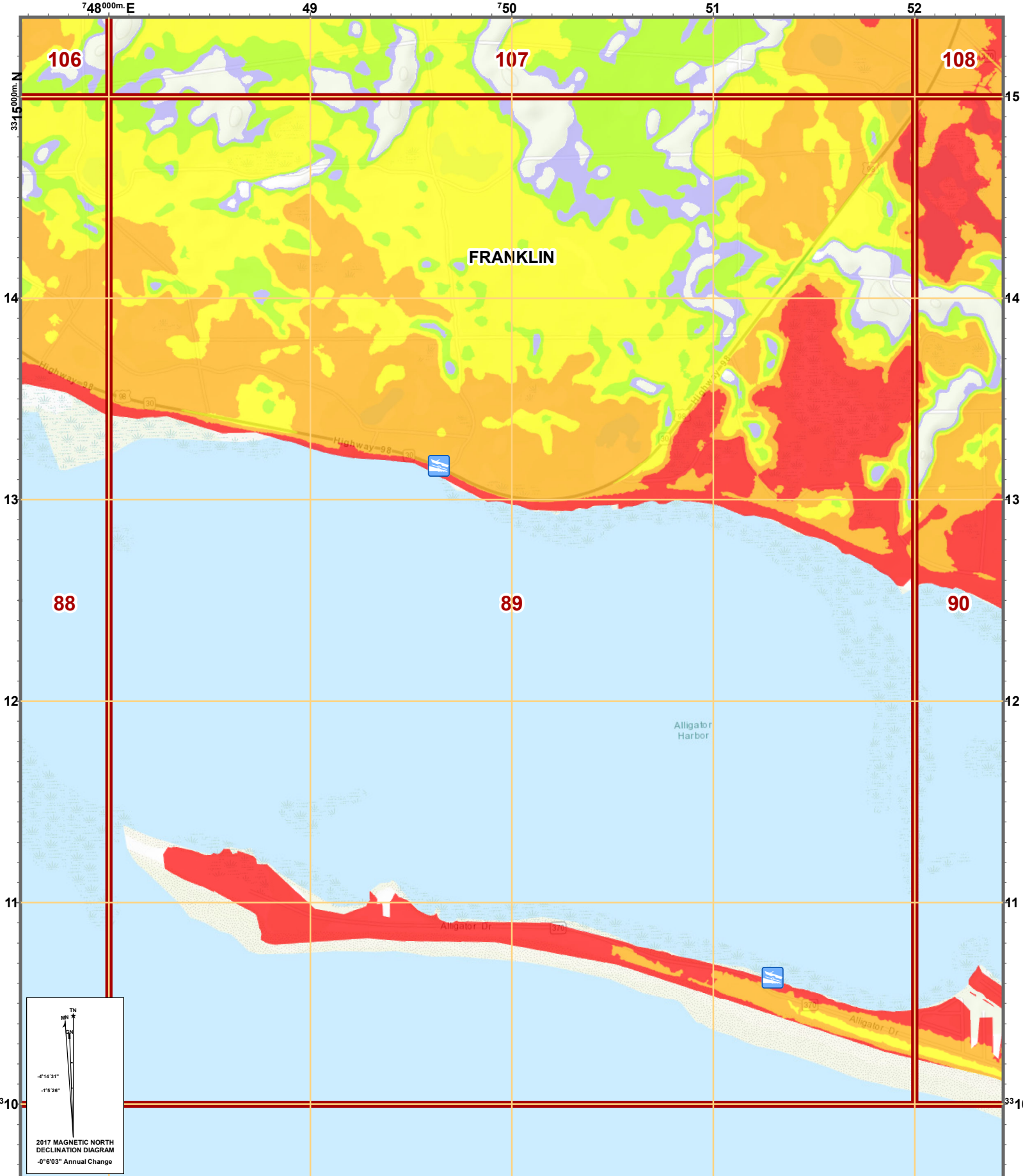
Grid Zone Designation
16R

USNG Page: 16R GU 3610
Local Page: 86
Scale: 1:24,000










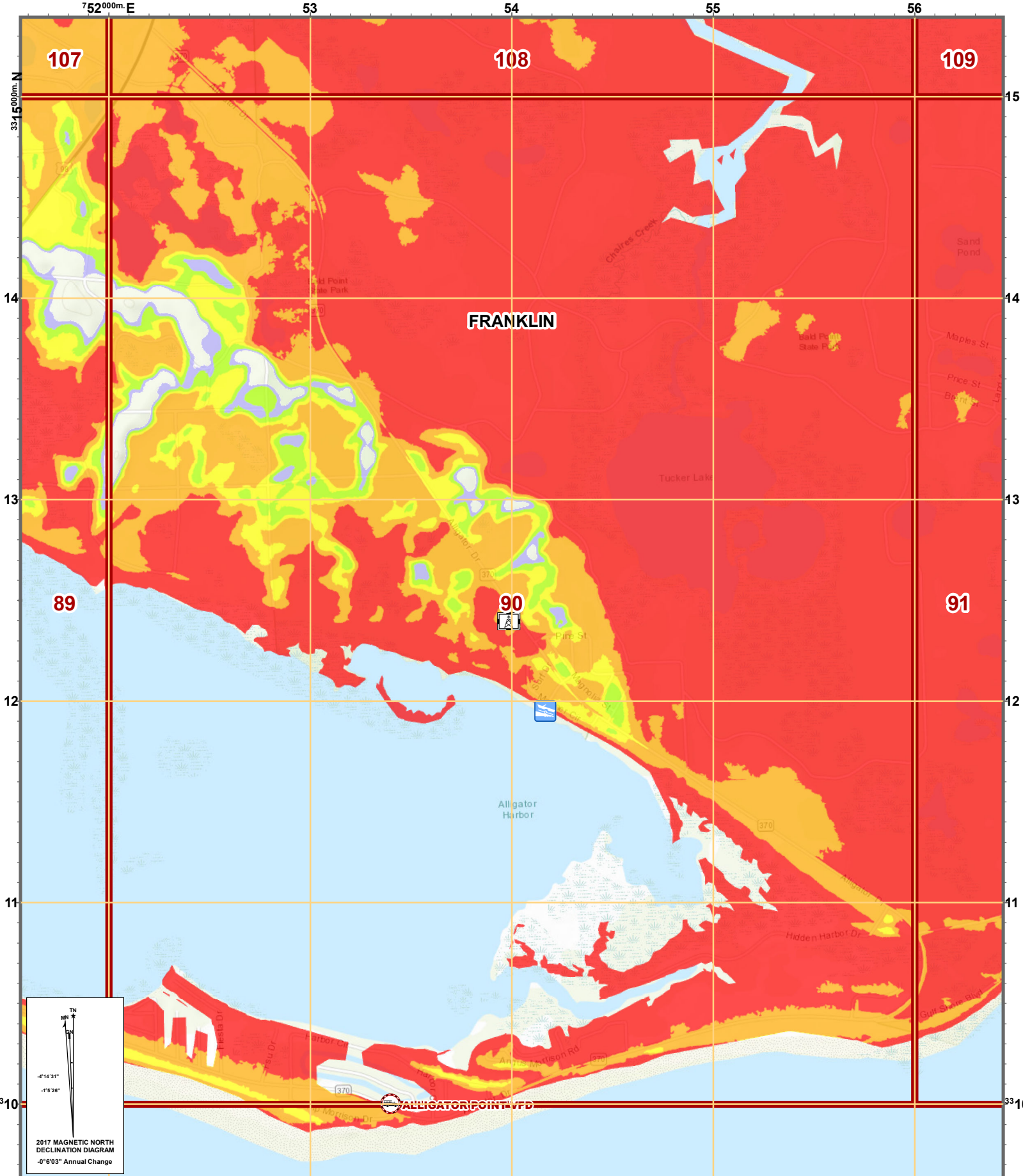
Disclaimer: Map is intended for reference only
No warranty for accuracy provided

Created By: GIS Section
Date: 3/20/2018
Time: 4:03:45 AM
Path: S:\Projects\USNG\2017_MapBooks\FRANKLIN\MapBook_PDFs\FRANKLIN.mxd

US National Grid
100,000-m Square ID
GU
Grid Zone Designation
16R

USNG Page: 16R GU 4810
Local Page: 89
Scale: 1:24,000





Disclaimer: Map is intended for reference only
No warranty for accuracy provided

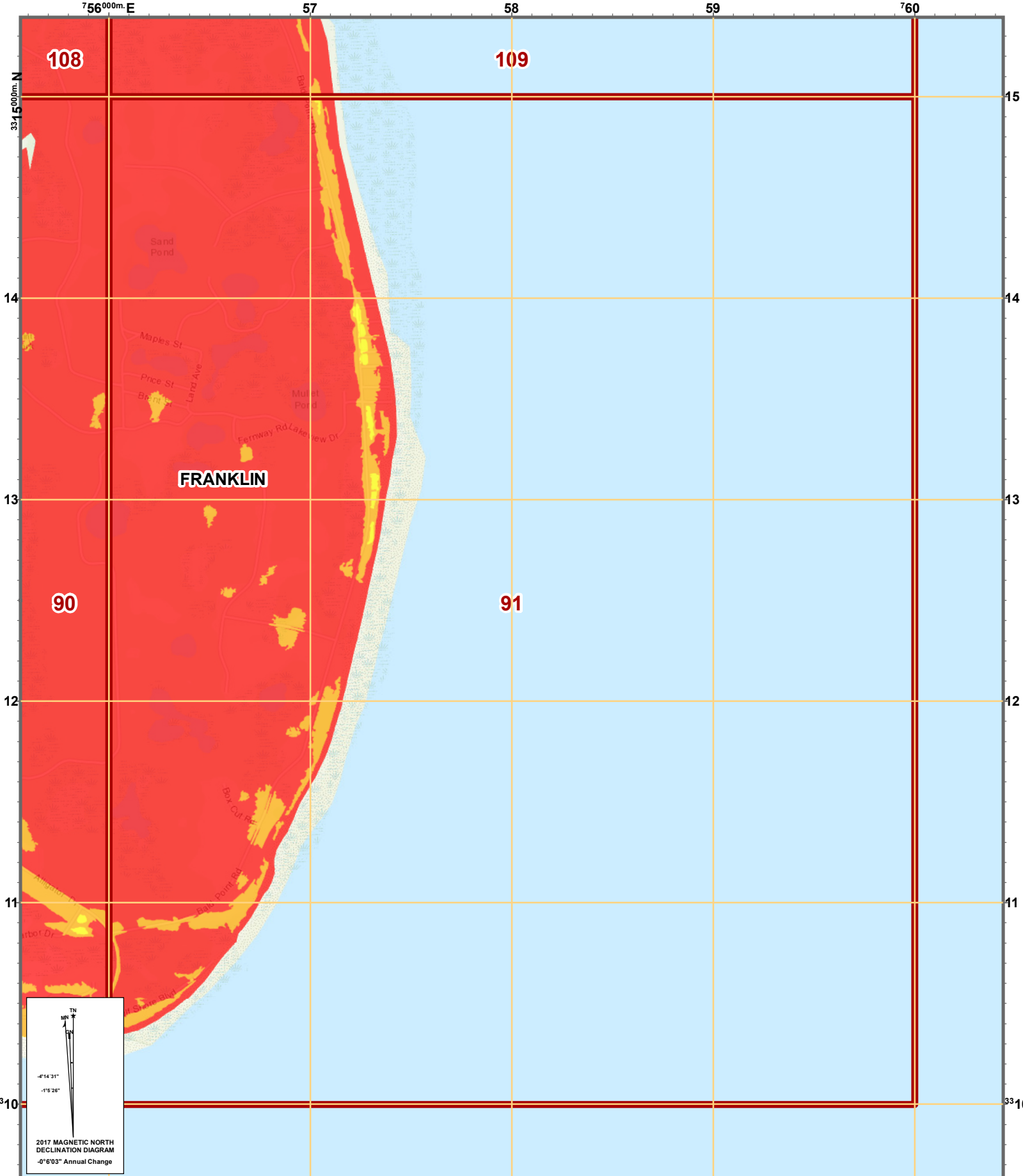
Created By: GIS Section
Date: 3/20/2018
Time: 4:04:07 AM
Path: S:\Projects\USNG\2017_MapBooks\FRANKLIN\MapBook_PDFs\FRANKLIN.mxd

US National Grid 100,000-m Square ID GU
Grid Zone Designation 16R

USNG Page: 16R GU 5210
Local Page: 90
Scale: 1:24,000

0 1,000 Meters
0 1,000 2,000 3,000 4,000 Feet



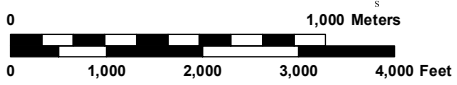


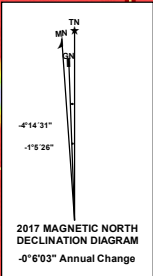
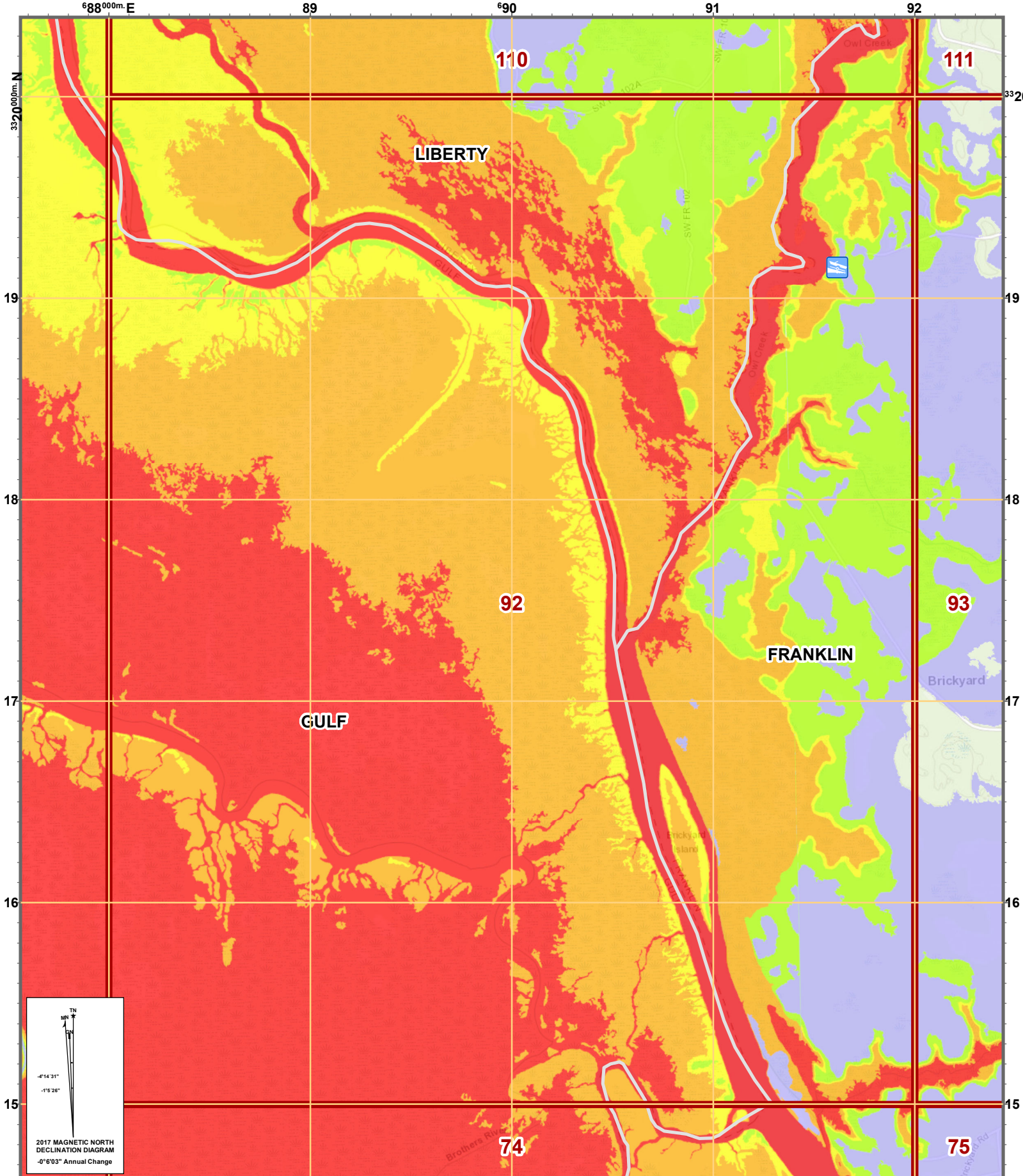
Disclaimer: Map is intended for reference only
No warranty for accuracy provided

Created By: GIS Section
Date: 3/20/2018
Time: 4:04:30 AM
Path: S:\Projects\USNG\2017_MapBooks\FRANKLIN\MapBook_PDFs\FRANKLIN.mxd

US National Grid
100,000-m Square ID
GU
Grid Zone Designation
16R

USNG Page: 16R GU 5610
Local Page: 91
Scale: 1:24,000





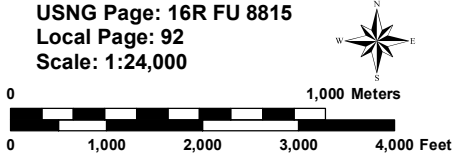
Disclaimer: Map is intended for reference only
No warranty for accuracy provided

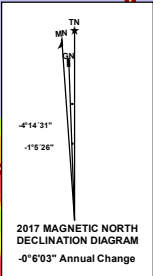
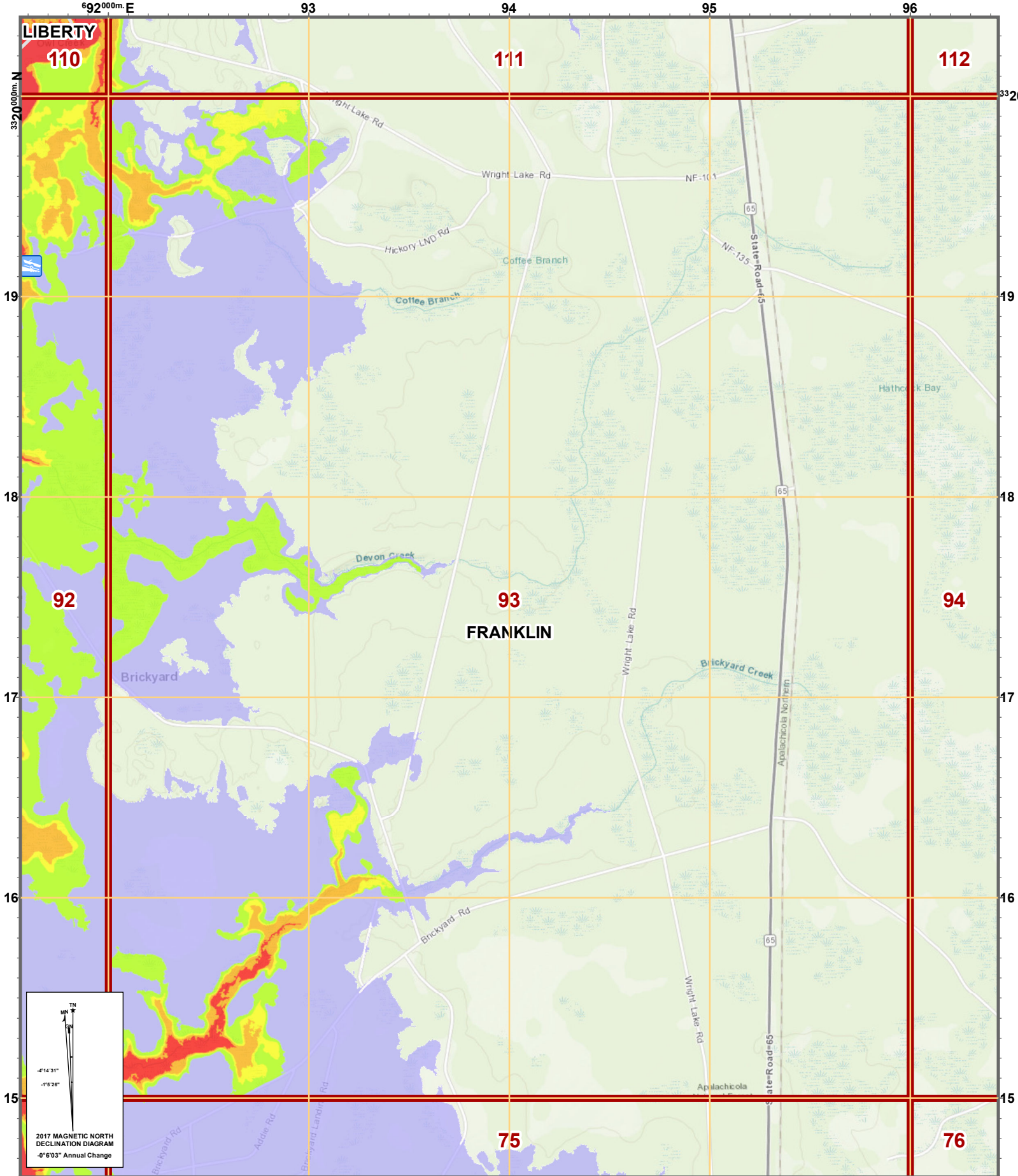
Created By: GIS Section
Date: 3/20/2018
Time: 4:04:51 AM

Path: S:\Projects\USNG\2017_MapBooks\FRANKLIN\MapBook_PDFs\FRANKLIN.mxd

US National Grid
100,000-m Square ID
FU
Grid Zone Designation
16R

USNG Page: 16R FU 8815
Local Page: 92
Scale: 1:24,000



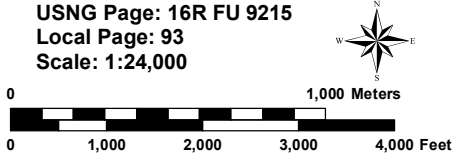


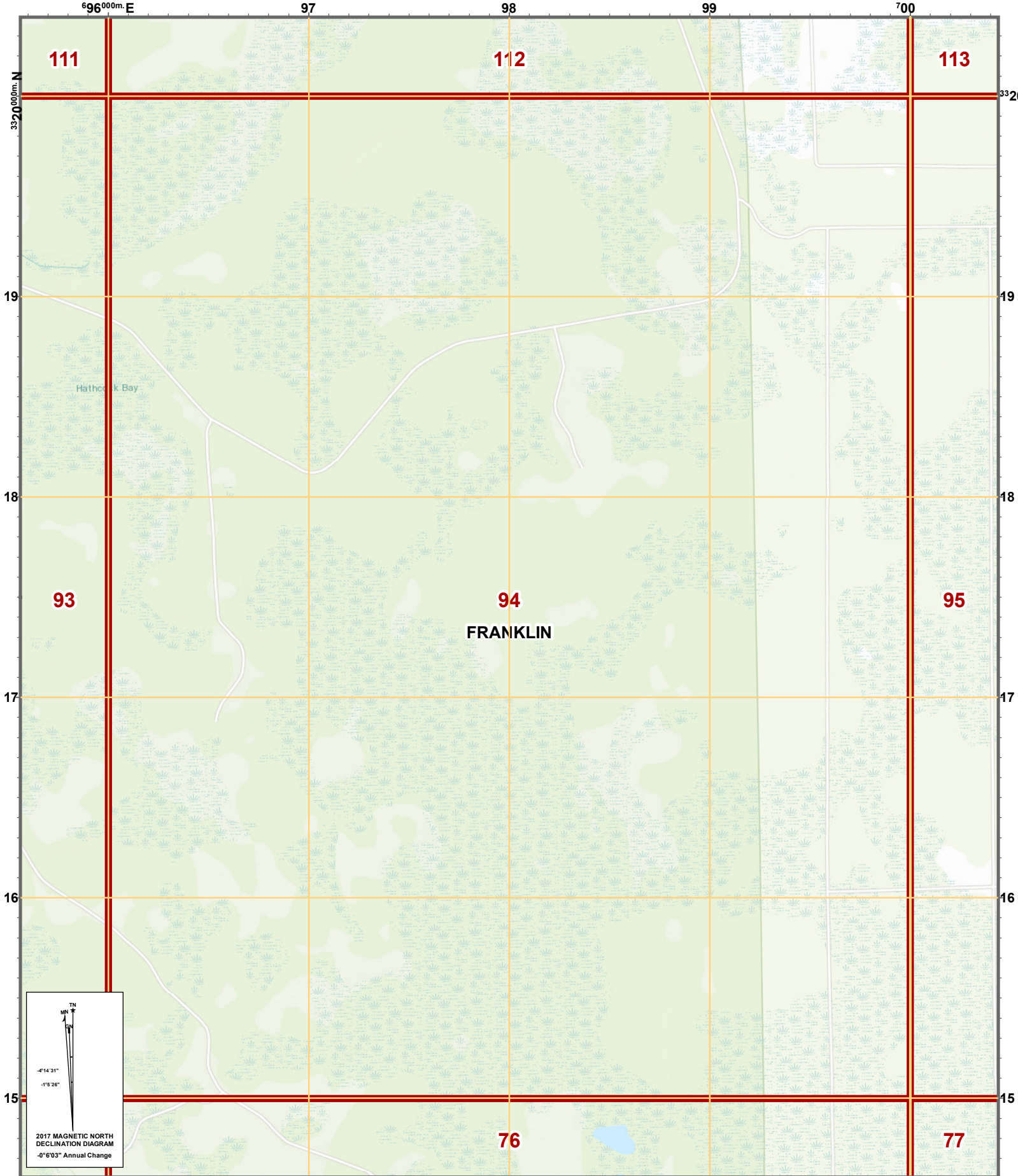
Disclaimer: Map is intended for reference only
No warranty for accuracy provided

Created By: GIS Section
Date: 3/20/2018
Time: 4:05:13 AM
Path: S:\Projects\USNG\2017_MapBooks\FRANKLIN\MapBook_PDFs\FRANKLIN.mxd

US National Grid
100,000-m Square ID
FU
Grid Zone Designation
16R

USNG Page: 16R FU 9215
Local Page: 93
Scale: 1:24,000



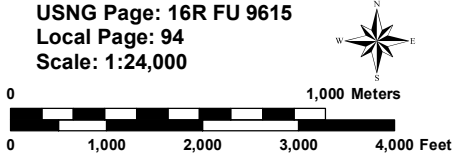


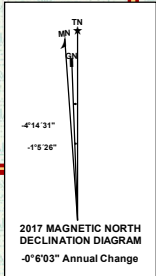
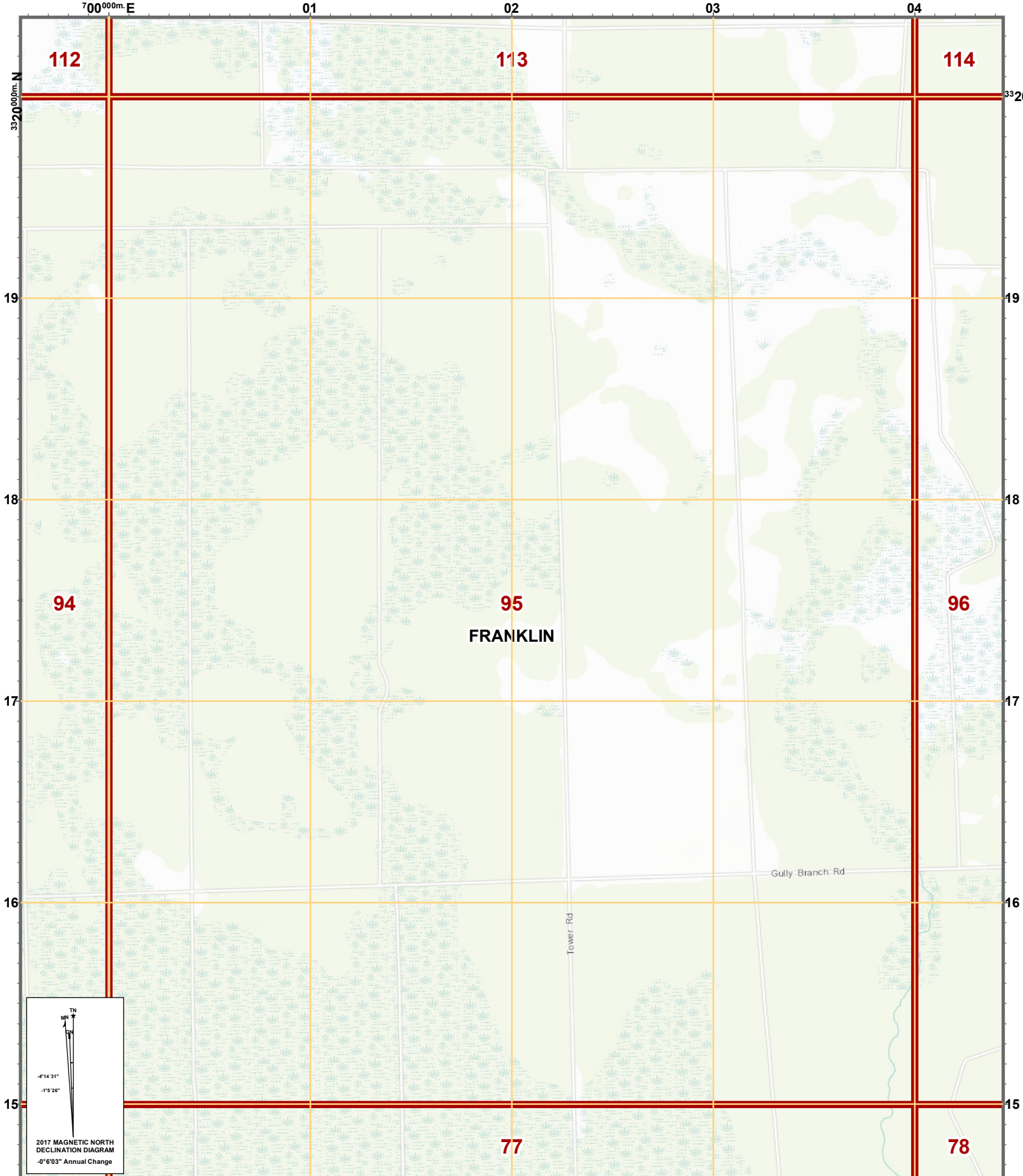
Disclaimer: Map is intended for reference only
No warranty for accuracy provided

Created By: GIS Section
Date: 3/20/2018
Time: 4:05:36 AM
Path: S:\Projects\USNG\2017_MapBooks\FRANKLIN\MapBook_PDFs\FRANKLIN.mxd

US National Grid 100,000-m Square ID FU
Grid Zone Designation 16R

USNG Page: 16R FU 9615
Local Page: 94
Scale: 1:24,000





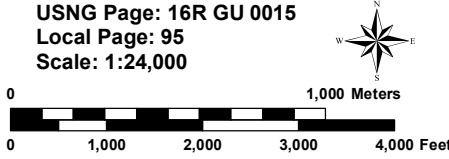
Disclaimer: Map is intended for reference only
No warranty for accuracy provided

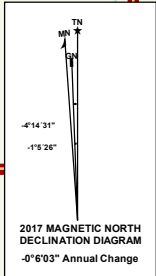
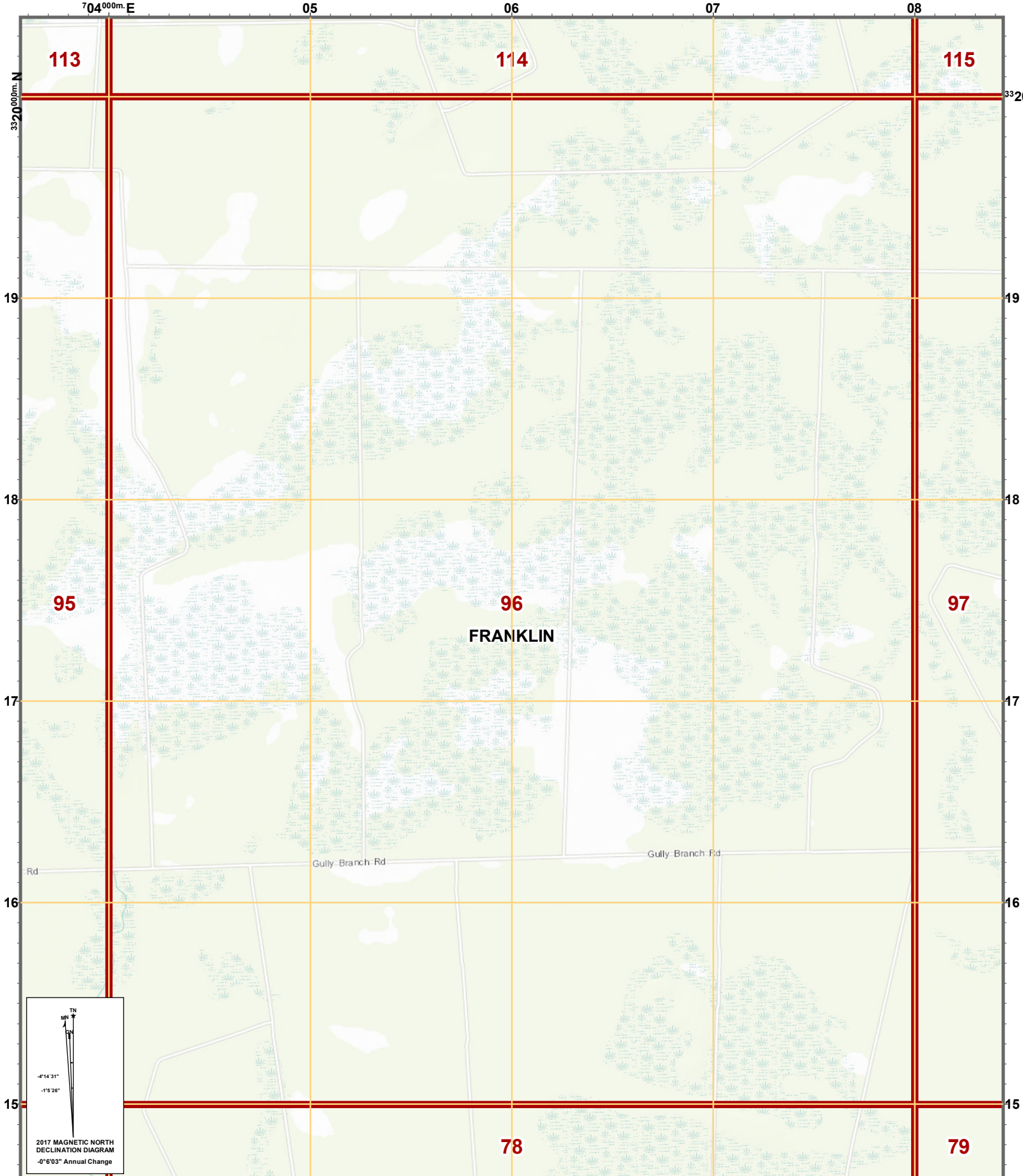
Created By: GIS Section
Date: 3/20/2018
Time: 4:06:06 AM

Path: S:\Projects\USNG\2017_MapBooks\FRANKLIN\MapBook_PDFs\FRANKLIN.mxd

US National Grid 100,000-m Square ID GU
Grid Zone Designation 16R

USNG Page: 16R GU 0015
Local Page: 95
Scale: 1:24,000



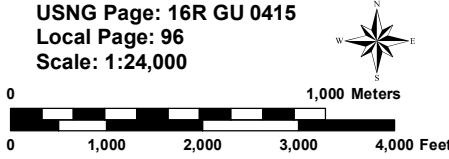


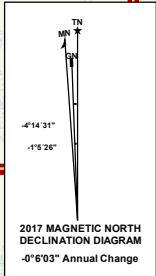
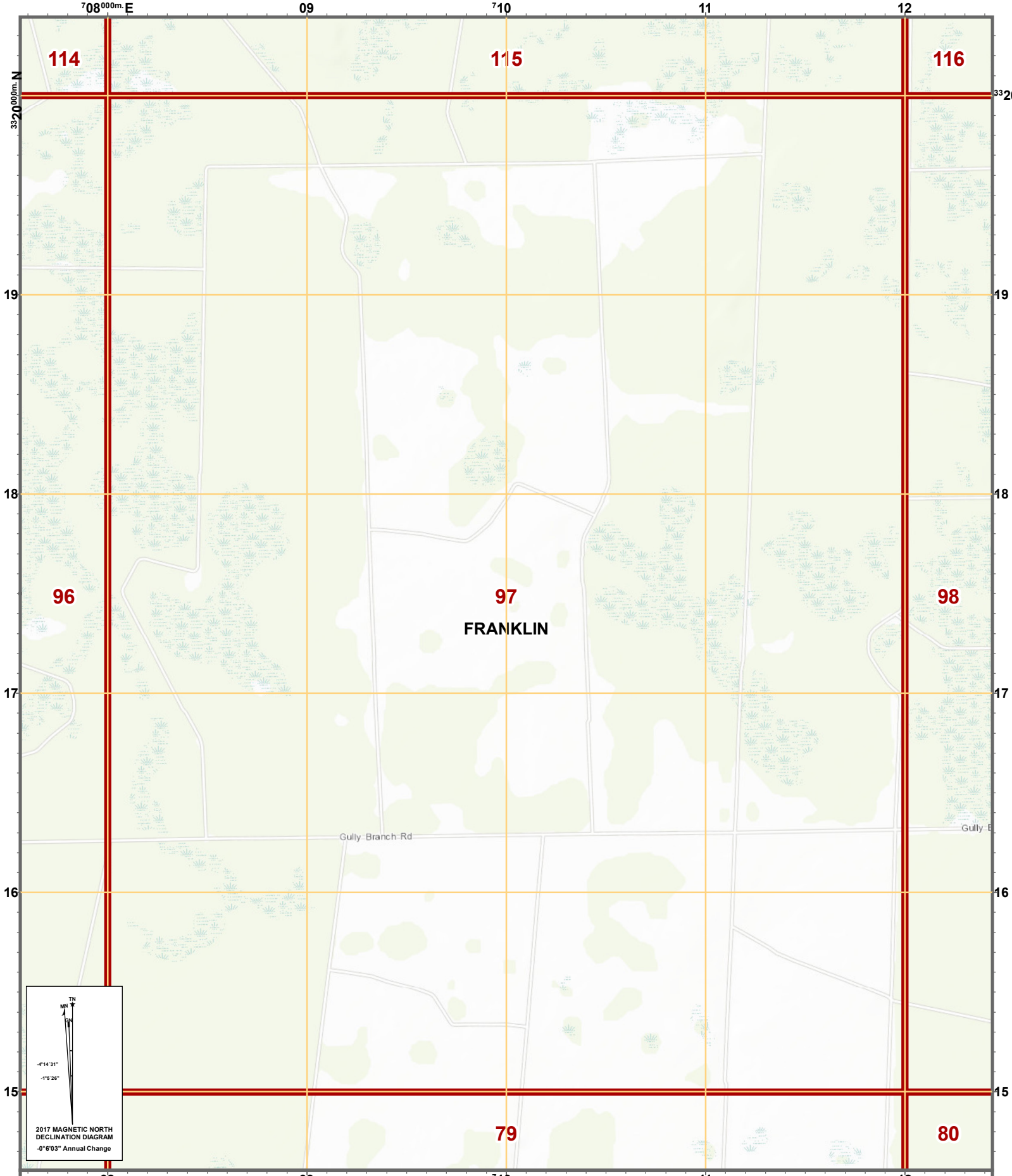
Disclaimer: Map is intended for reference only
No warranty for accuracy provided

Created By: GIS Section
Date: 3/20/2018
Time: 4:06:31 AM
Path: S:\Projects\USNG\2017_MapBooks\FRANKLIN\MapBook_PDFs\FRANKLIN.mxd

US National Grid 100,000-m Square ID GU
Grid Zone Designation 16R

USNG Page: 16R GU 0415
Local Page: 96
Scale: 1:24,000





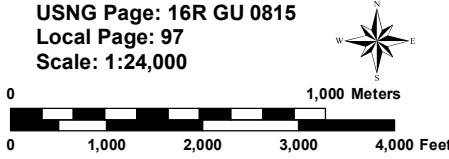
Disclaimer: Map is intended for reference only
No warranty for accuracy provided

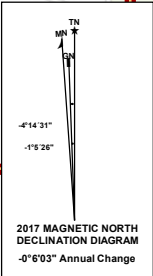
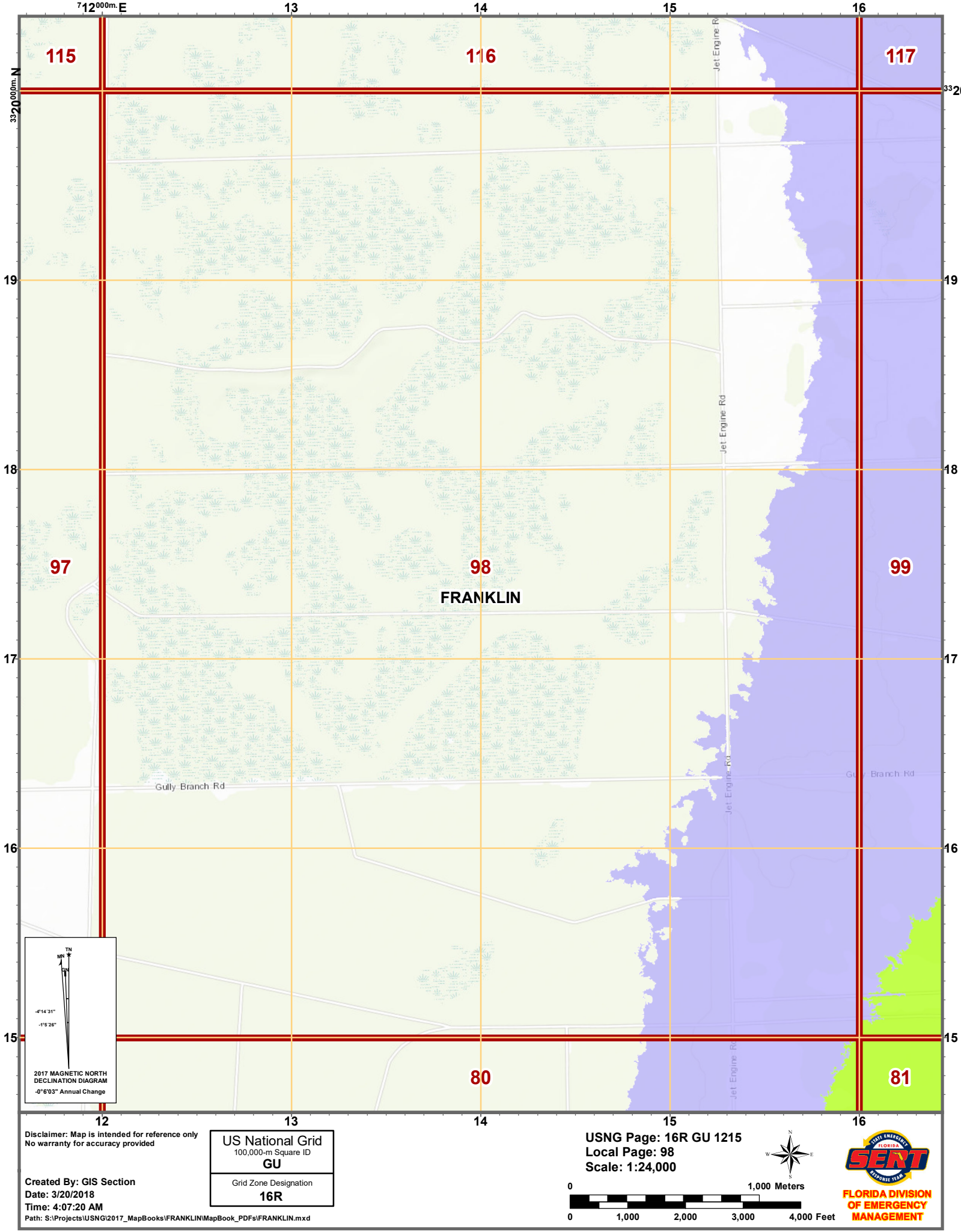
Created By: GIS Section
Date: 3/20/2018
Time: 4:06:55 AM

Path: S:\Projects\USNG\2017_MapBooks\FRANKLIN\MapBook_PDFs\FRANKLIN.mxd

US National Grid 100,000-m Square ID GU
Grid Zone Designation 16R

USNG Page: 16R GU 0815
Local Page: 97
Scale: 1:24,000



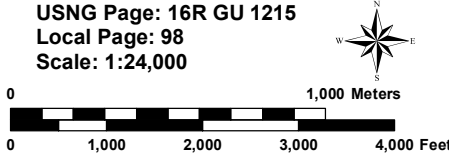


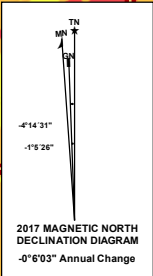
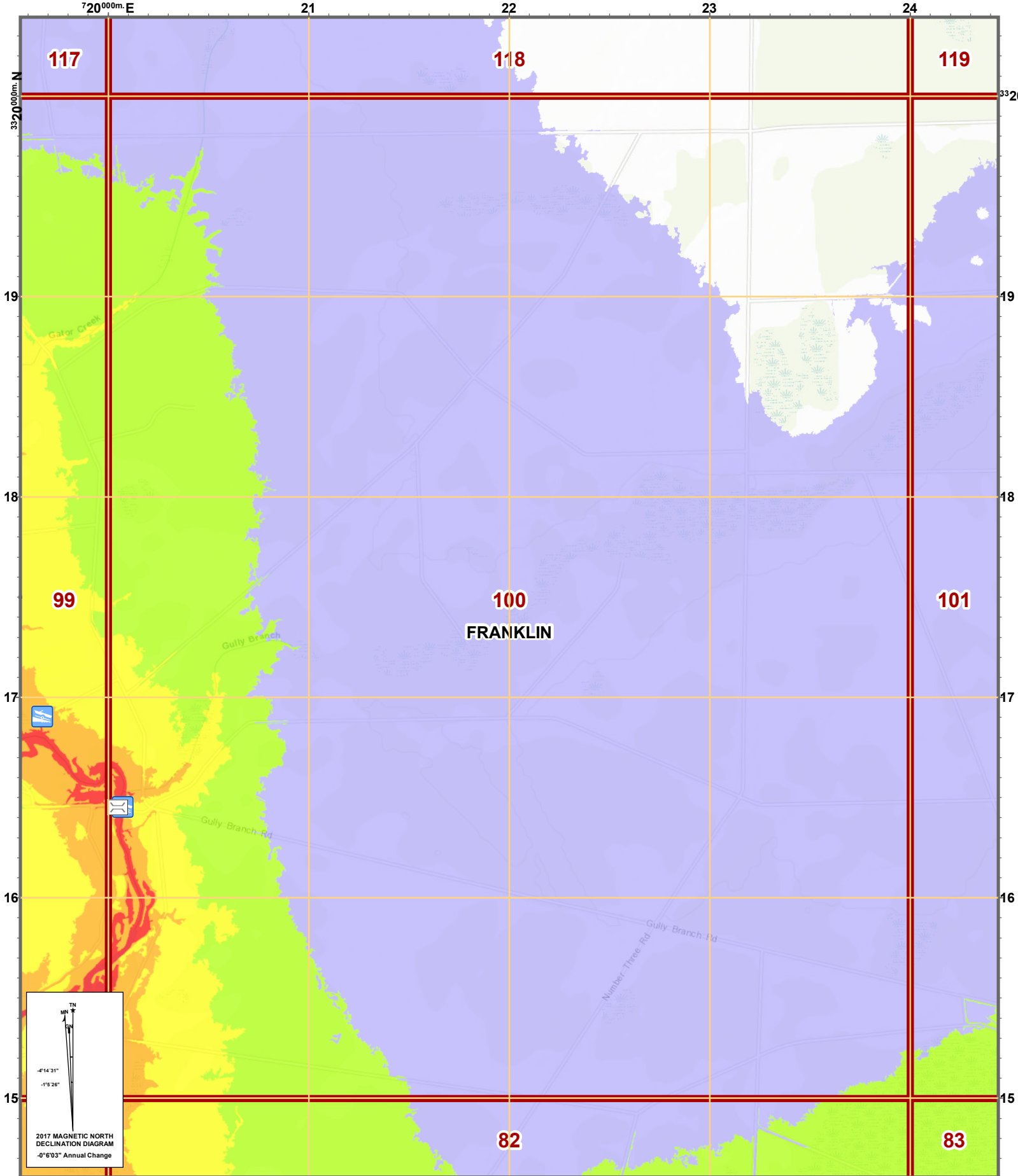
Disclaimer: Map is intended for reference only
No warranty for accuracy provided

Created By: GIS Section
Date: 3/20/2018
Time: 4:07:20 AM
Path: S:\Projects\USNG\2017_MapBooks\FRANKLIN\MapBook_PDFs\IFRANKLIN.mxd

US National Grid 100,000-m Square ID GU
Grid Zone Designation 16R

USNG Page: 16R GU 1215
Local Page: 98
Scale: 1:24,000



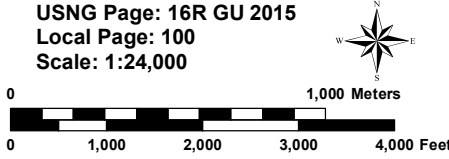


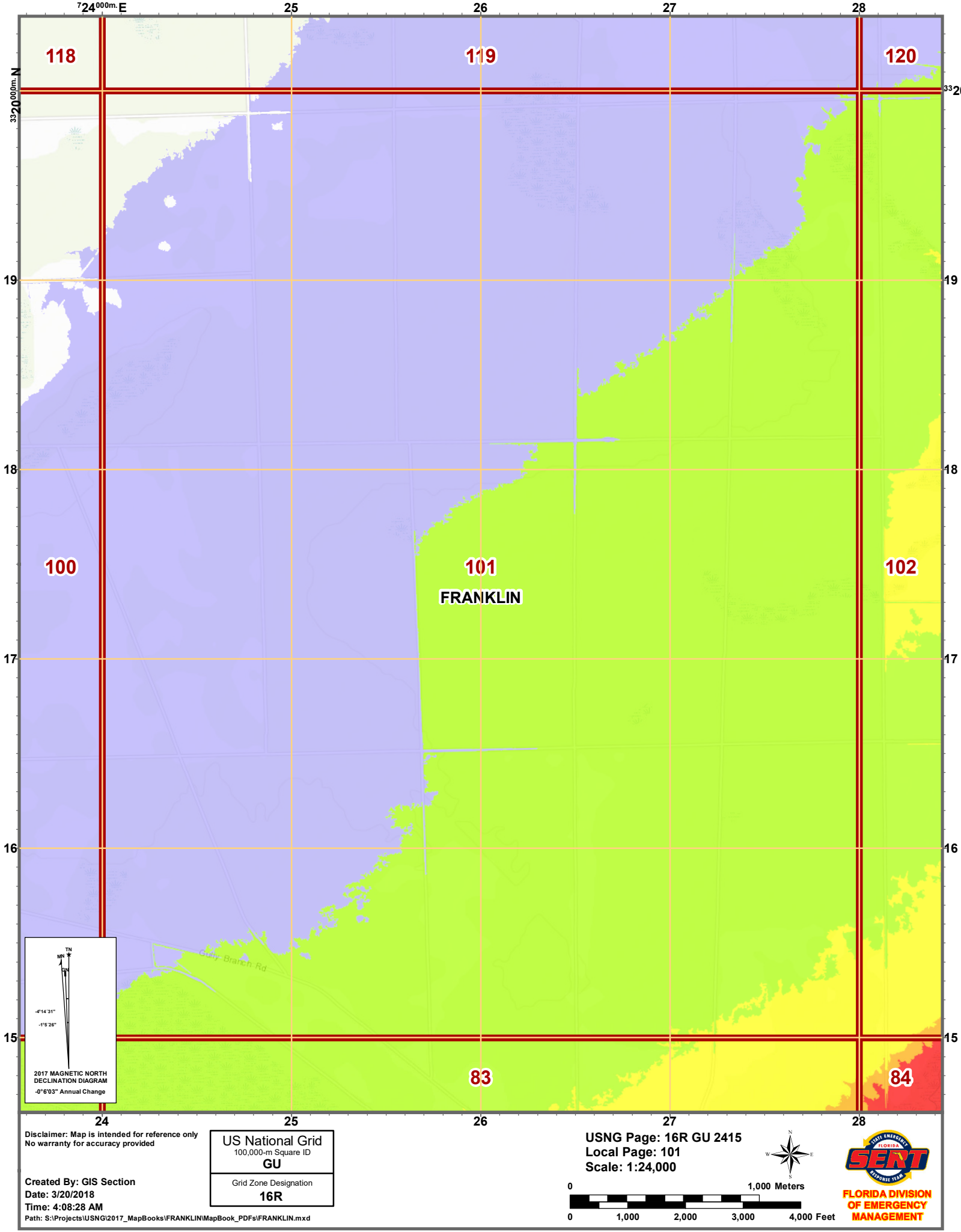
Disclaimer: Map is intended for reference only
No warranty for accuracy provided

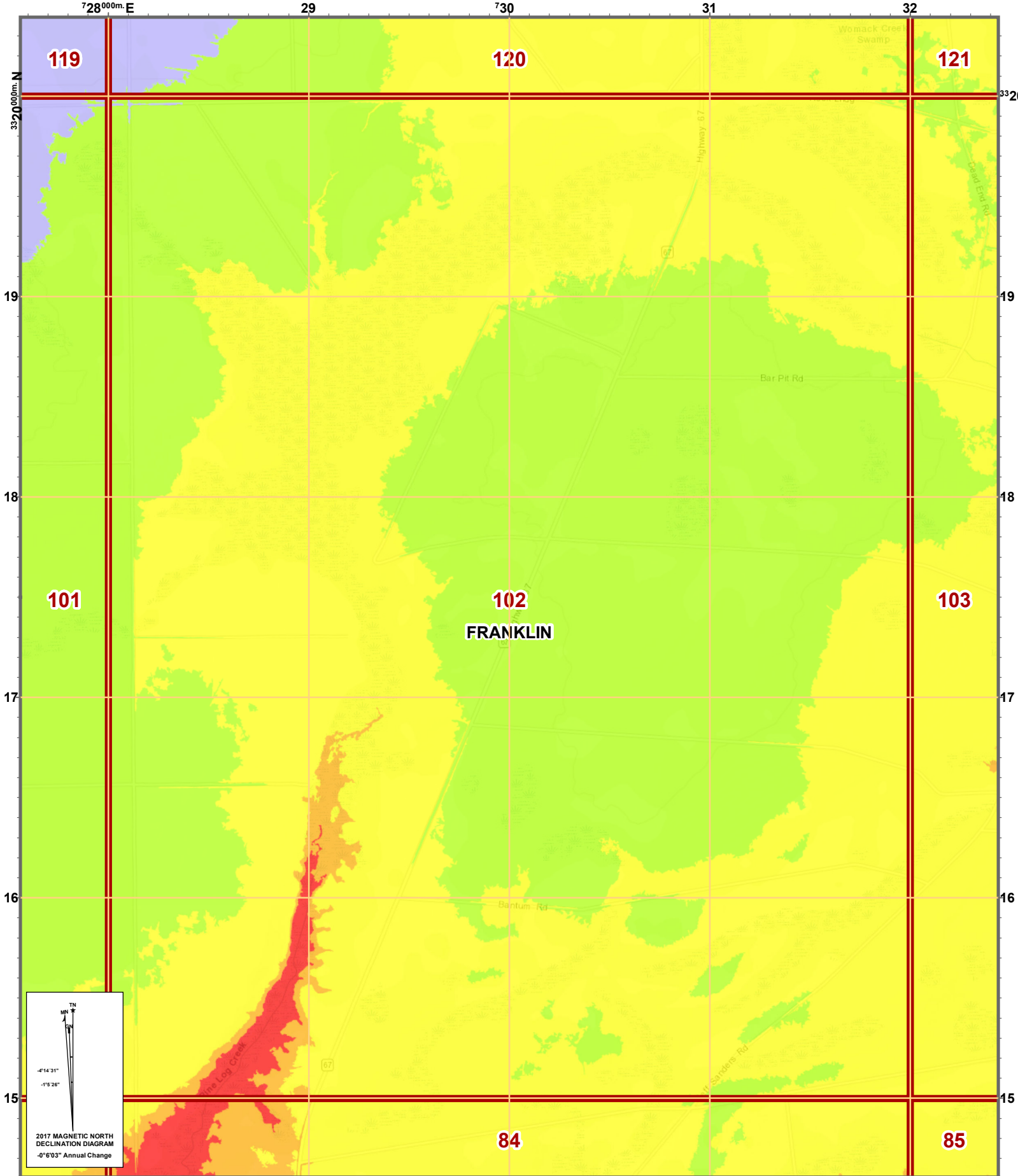
Created By: GIS Section
Date: 3/20/2018
Time: 4:08:03 AM
Path: S:\Projects\USNG\2017_MapBooks\FRANKLIN\MapBook_PDFs\FRANKLIN.mxd

US National Grid
100,000-m Square ID
GU
Grid Zone Designation
16R

USNG Page: 16R GU 2015
Local Page: 100
Scale: 1:24,000







Disclaimer: Map is intended for reference only
No warranty for accuracy provided

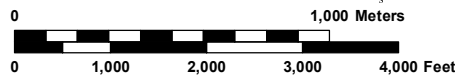
Created By: GIS Section
Date: 3/20/2018
Time: 4:08:49 AM

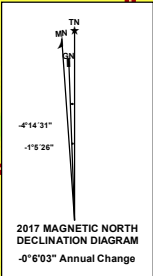
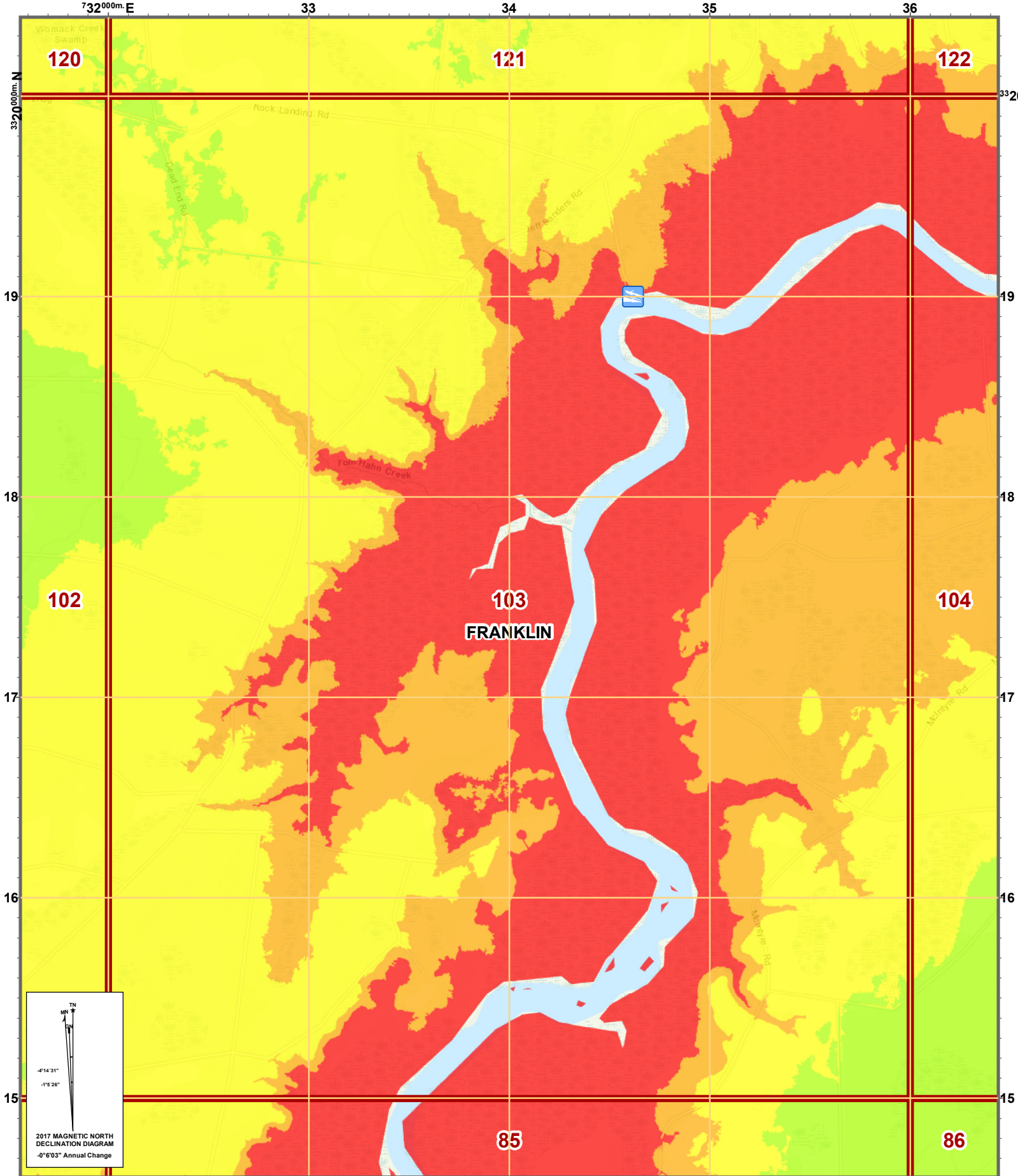
Path: S:\Projects\USNG\2017_MapBooks\FRANKLIN\MapBook_PDFs\FRANKLIN.mxd

US National Grid
100,000-m Square ID
GU

Grid Zone Designation
16R

USNG Page: 16R GU 2815
Local Page: 102
Scale: 1:24,000





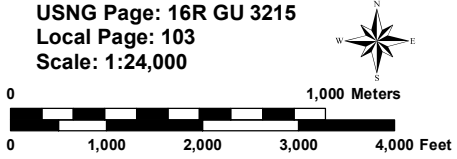
Disclaimer: Map is intended for reference only
No warranty for accuracy provided

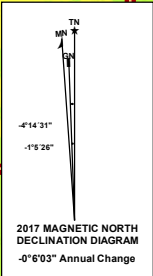
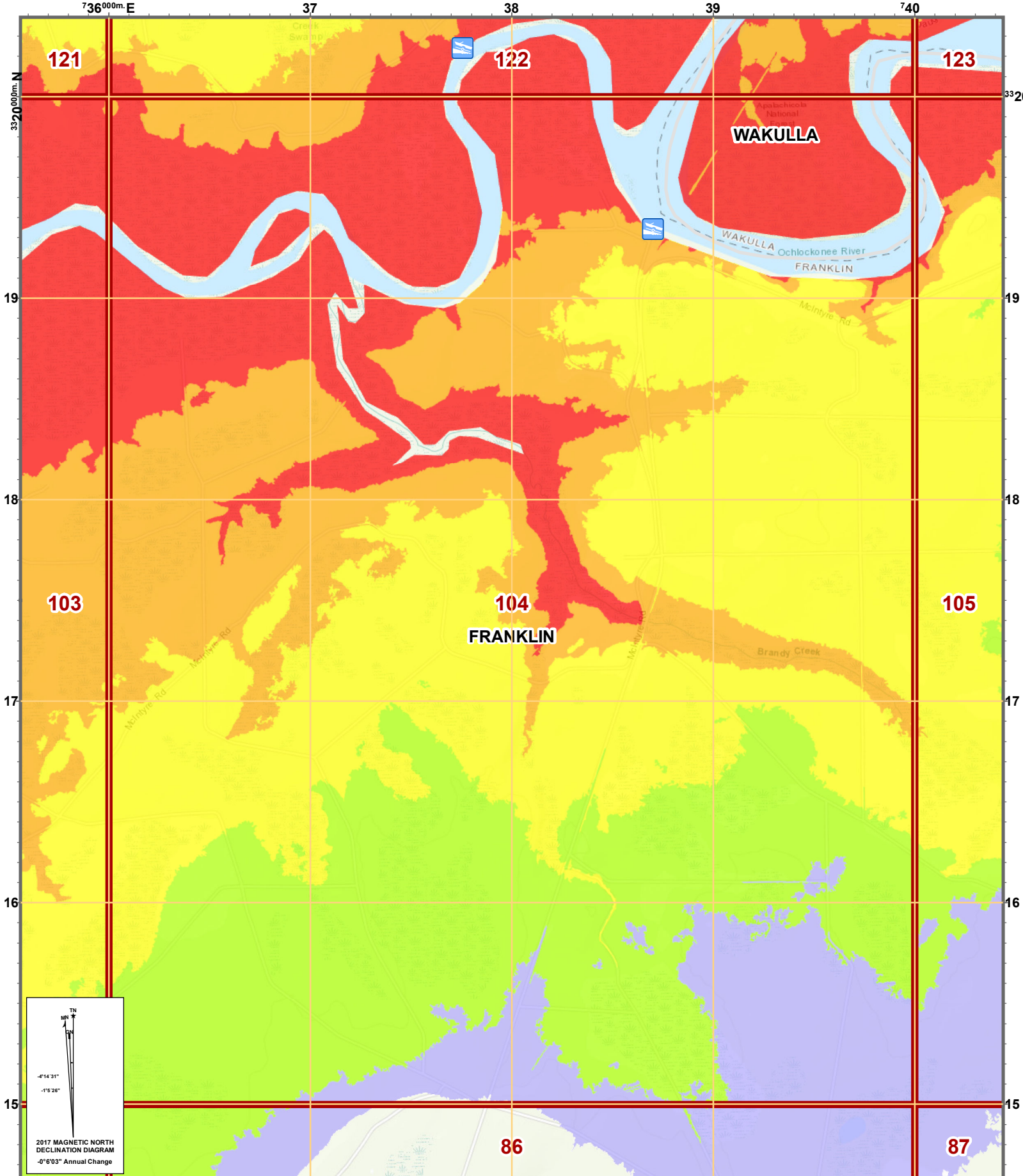
Created By: GIS Section
Date: 3/20/2018
Time: 4:09:10 AM

Path: S:\Projects\USNG\2017_MapBooks\FRANKLIN\MapBook_PDFs\FRANKLIN.mxd

US National Grid 100,000-m Square ID GU
Grid Zone Designation 16R

USNG Page: 16R GU 3215
Local Page: 103
Scale: 1:24,000





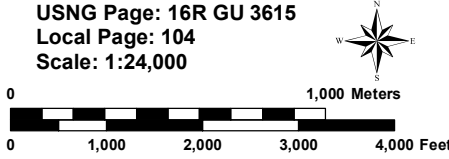
Disclaimer: Map is intended for reference only
No warranty for accuracy provided

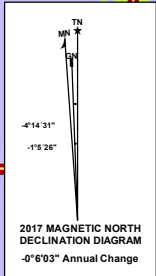
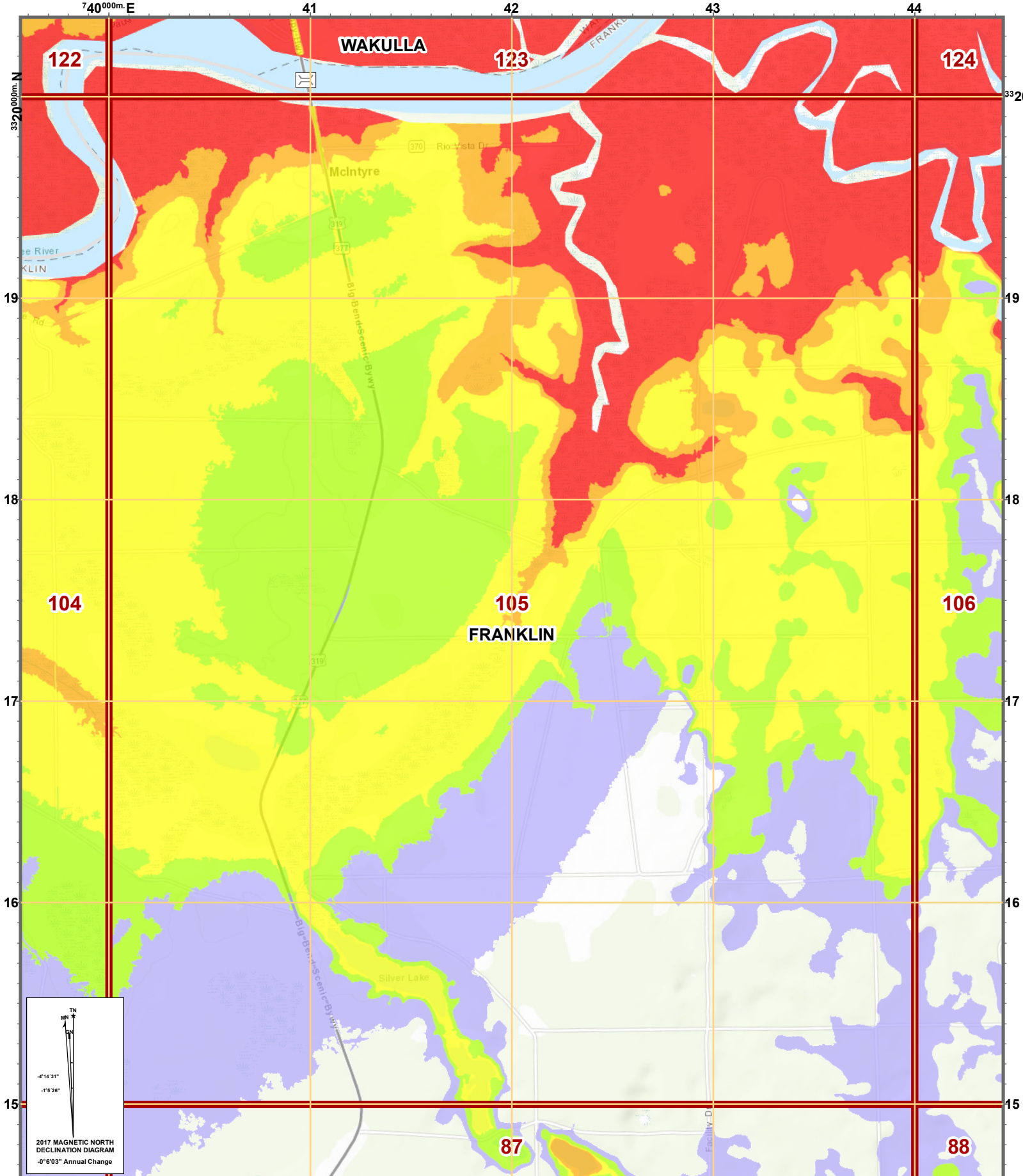
Created By: GIS Section
Date: 3/20/2018
Time: 4:09:29 AM

Path: S:\Projects\USNG\2017_MapBooks\FRANKLIN\MapBook_PDFs\FRANKLIN.mxd

US National Grid 100,000-m Square ID GU
Grid Zone Designation 16R

USNG Page: 16R GU 3615
Local Page: 104
Scale: 1:24,000



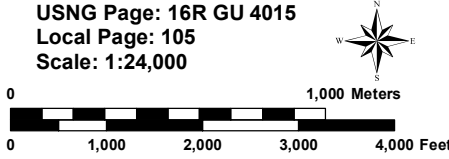


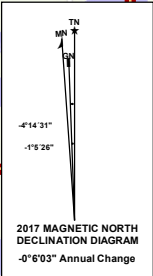
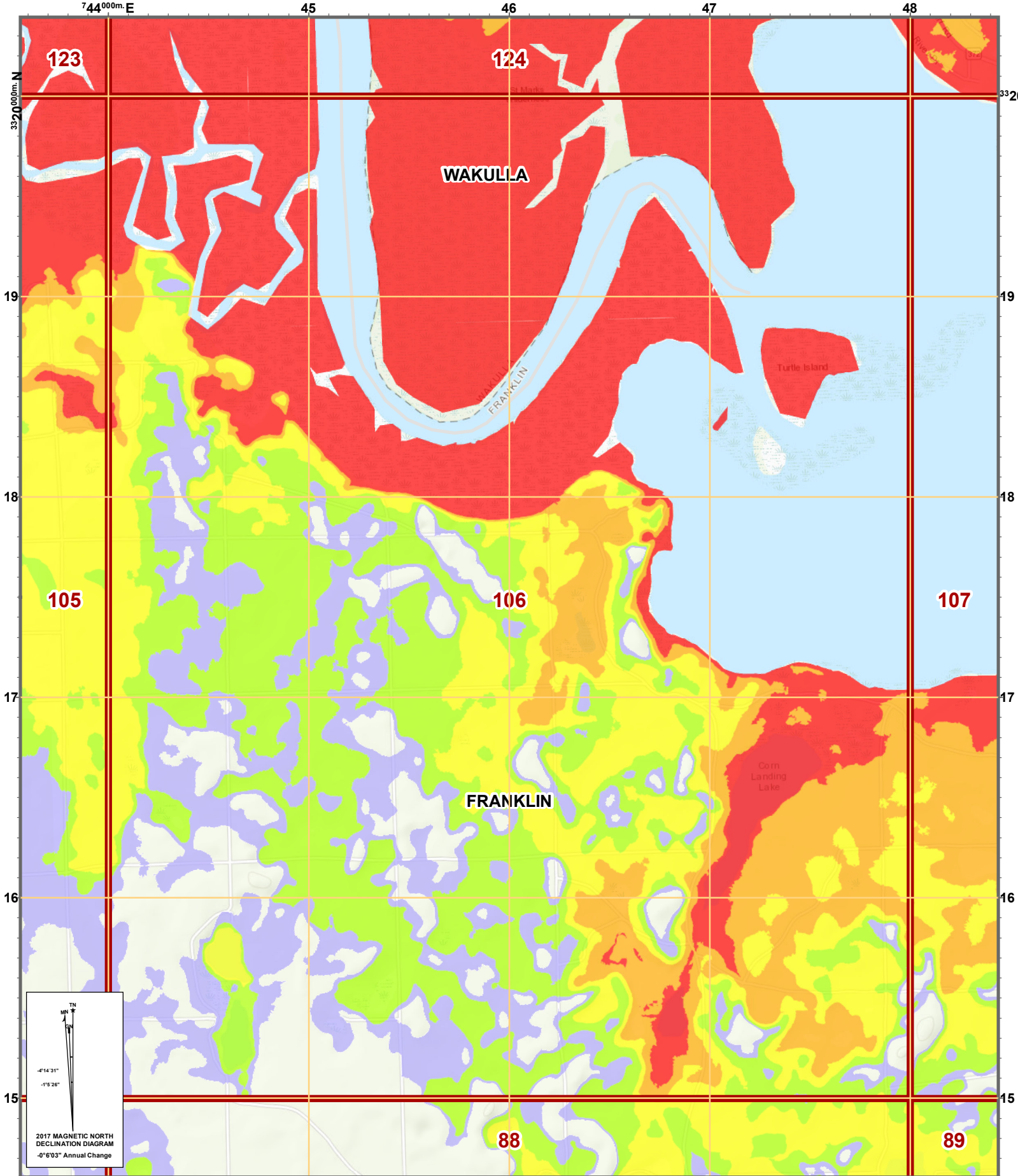
Disclaimer: Map is intended for reference only
No warranty for accuracy provided

Created By: GIS Section
Date: 3/20/2018
Time: 4:09:50 AM
Path: S:\Projects\USNG\2017_MapBooks\FRANKLIN\MapBook_PDFs\FRANKLIN.mxd

US National Grid 100,000-m Square ID GU
Grid Zone Designation 16R

USNG Page: 16R GU 4015
Local Page: 105
Scale: 1:24,000



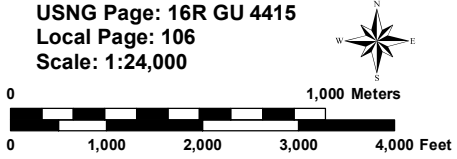


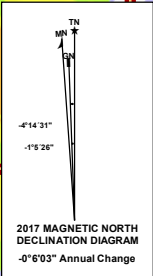
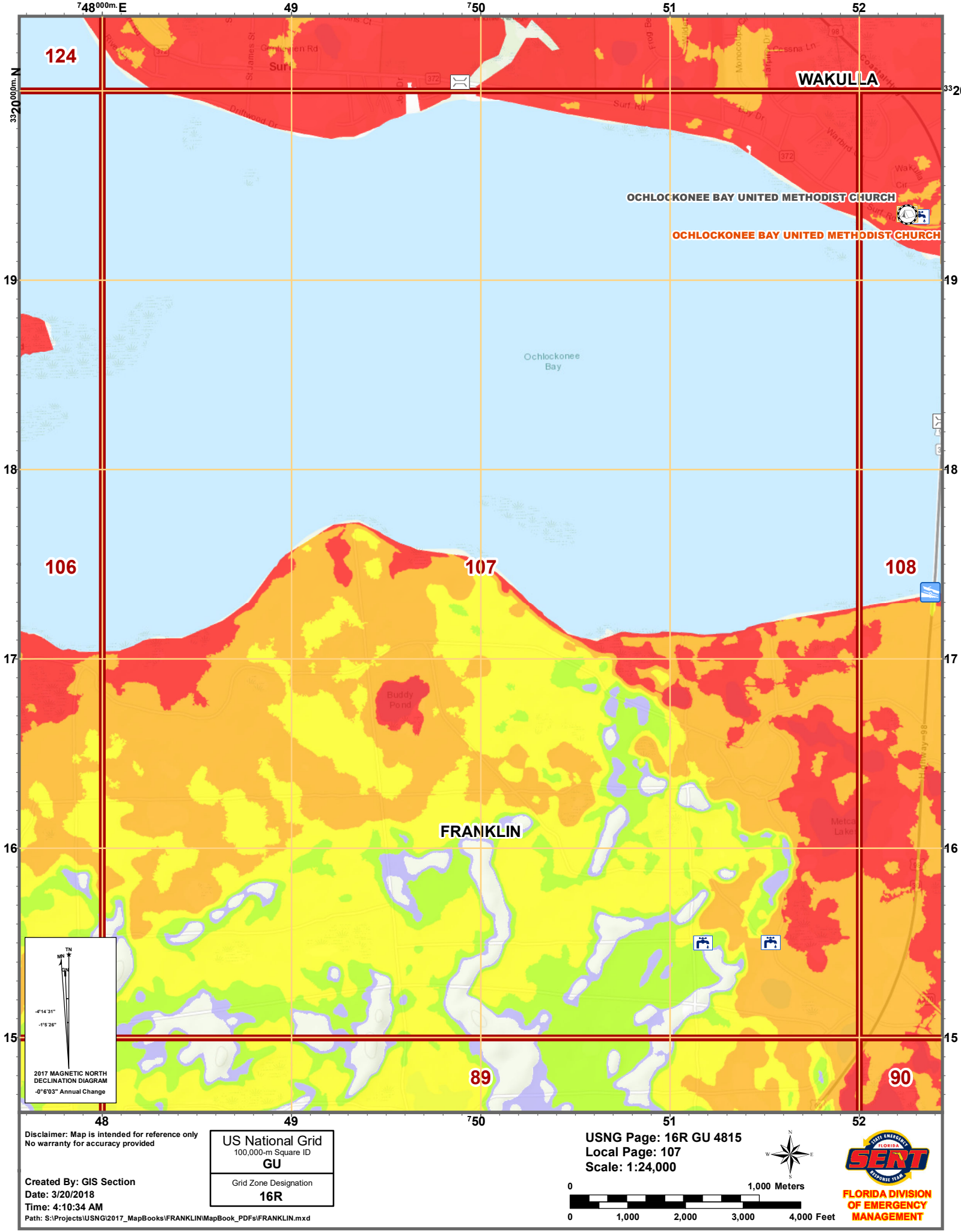
Disclaimer: Map is intended for reference only
No warranty for accuracy provided

Created By: GIS Section
Date: 3/20/2018
Time: 4:10:12 AM
Path: S:\Projects\USNG\2017_MapBooks\FRANKLIN\MapBook_PDFs\IFRANKLIN.mxd

US National Grid
100,000-m Square ID
GU
Grid Zone Designation
16R

USNG Page: 16R GU 4415
Local Page: 106
Scale: 1:24,000



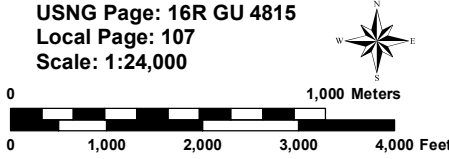


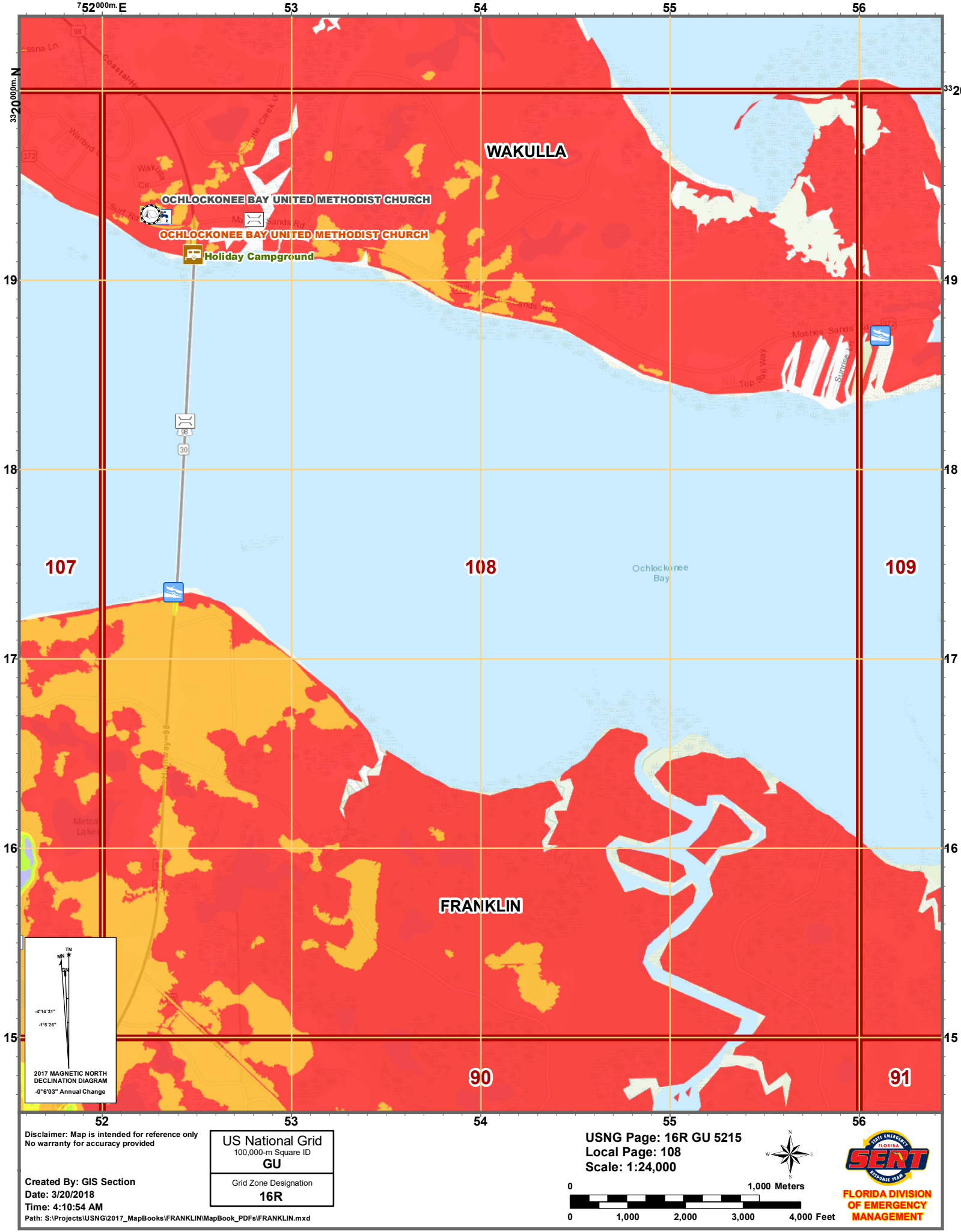
Disclaimer: Map is intended for reference only
No warranty for accuracy provided

Created By: GIS Section
Date: 3/20/2018
Time: 4:10:34 AM
Path: S:\Projects\USNG\2017_MapBooks\FRANKLIN\MapBook_PDFs\FRANKLIN.mxd

US National Grid
100,000-m Square ID
GU
Grid Zone Designation
16R

USNG Page: 16R GU 4815
Local Page: 107
Scale: 1:24,000



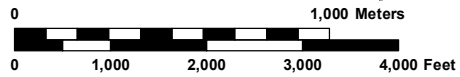


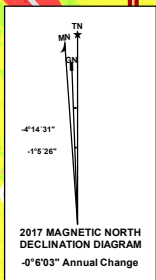
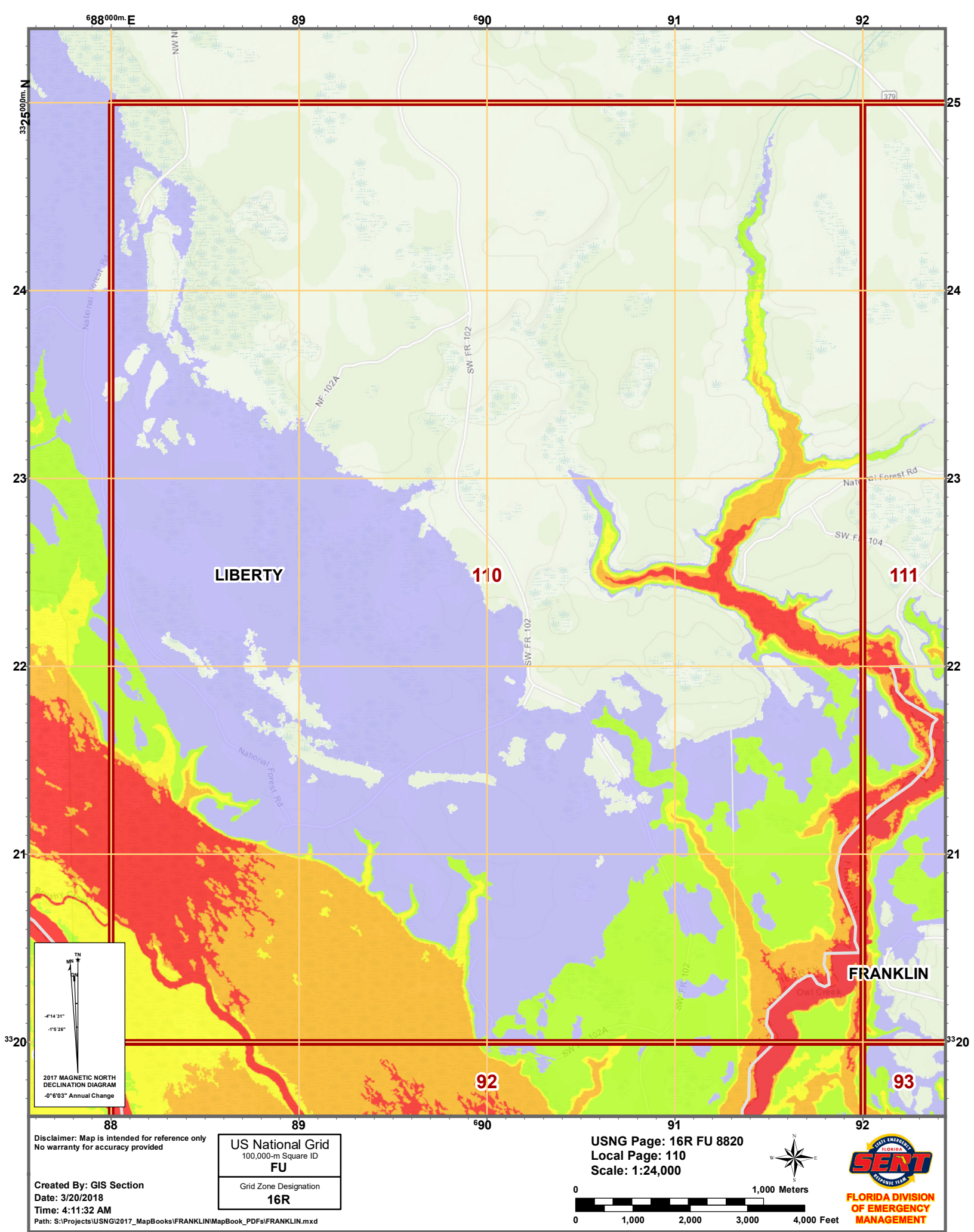
Disclaimer: Map is intended for reference only
No warranty for accuracy provided

Created By: GIS Section
Date: 3/20/2018
Time: 4:10:54 AM
Path: S:\Projects\USNG\2017_MapBooks\FRANKLIN\MapBook_PDFs\FRANKLIN.mxd

US National Grid
100,000-m Square ID
GU
Grid Zone Designation
16R

USNG Page: 16R GU 5215
Local Page: 108
Scale: 1:24,000





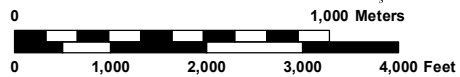
Disclaimer: Map is intended for reference only
No warranty for accuracy provided

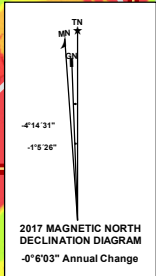
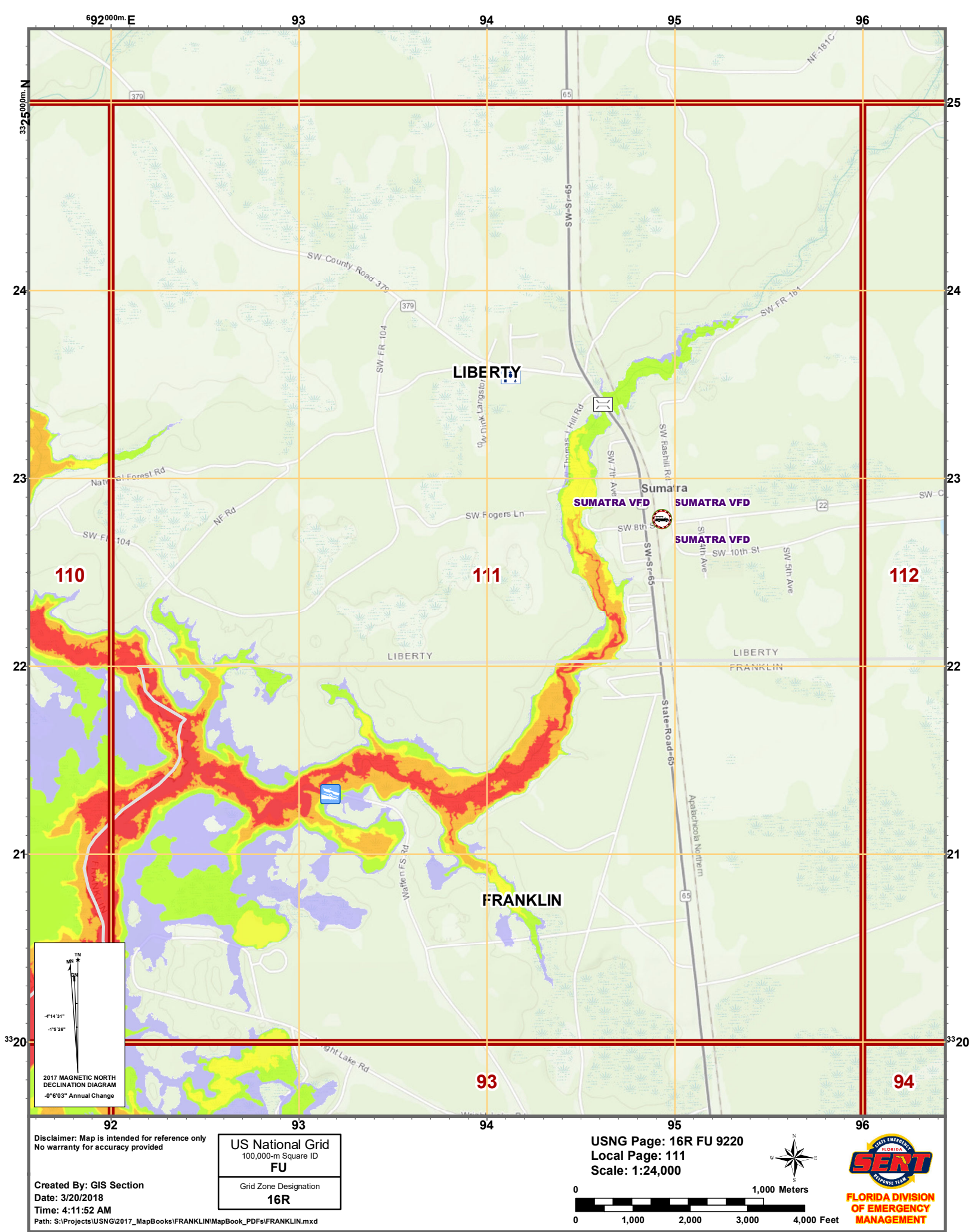
Created By: GIS Section
Date: 3/20/2018
Time: 4:11:32 AM

Path: S:\Projects\USNG\2017_MapBooks\FRANKLIN\MapBook_PDFs\FRANKLIN.mxd

US National Grid
100,000-m Square ID
FU
Grid Zone Designation
16R

USNG Page: 16R FU 8820
Local Page: 110
Scale: 1:24,000



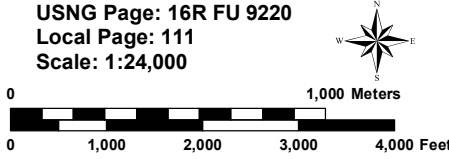


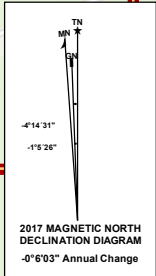
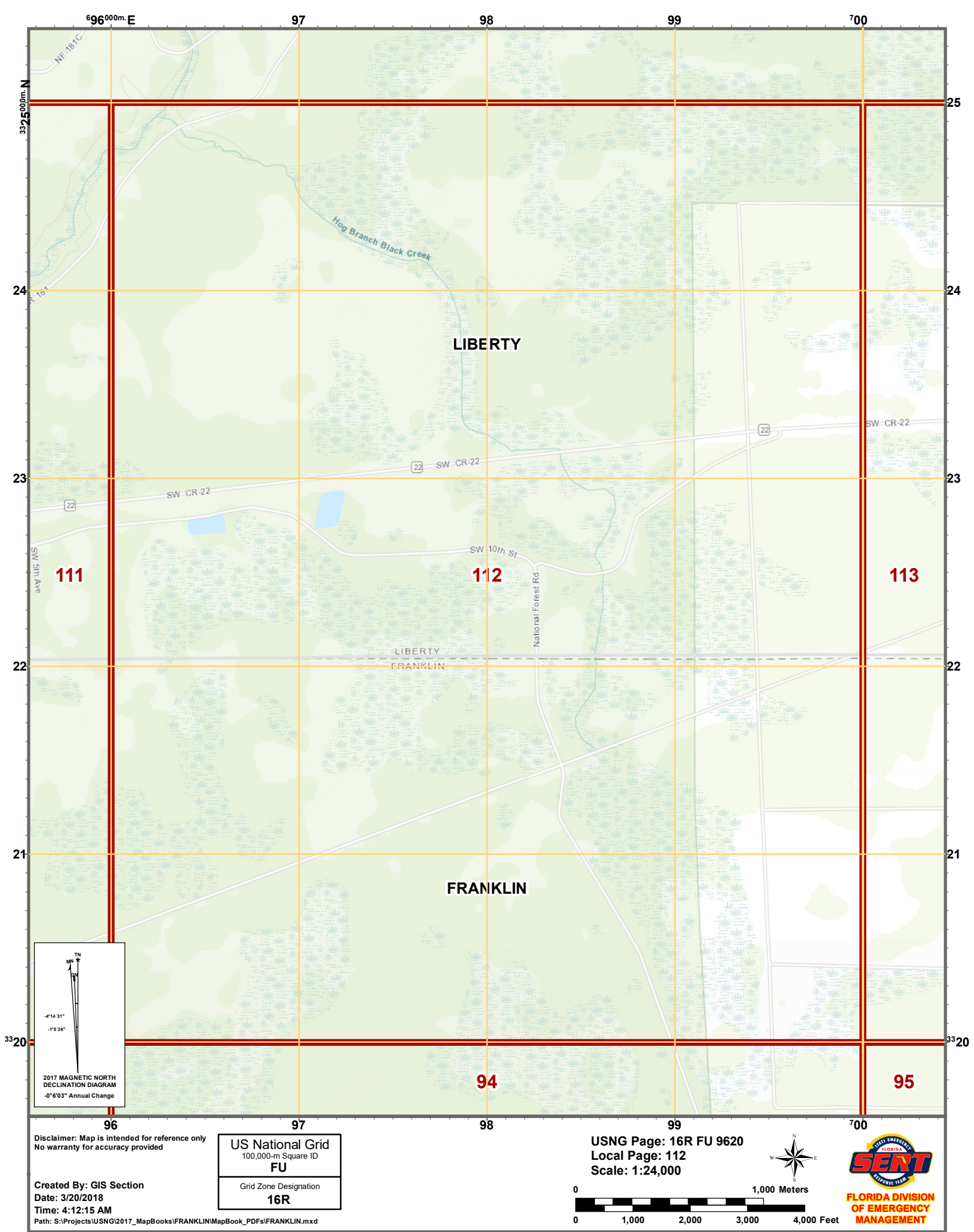
Disclaimer: Map is intended for reference only
No warranty for accuracy provided

Created By: GIS Section
Date: 3/20/2018
Time: 4:11:52 AM
Path: S:\Projects\USNG\2017_MapBooks\FRANKLIN\MapBook_PDFs\FRANKLIN.mxd

US National Grid
100,000-m Square ID
FU
Grid Zone Designation
16R

USNG Page: 16R FU 9220
Local Page: 111
Scale: 1:24,000





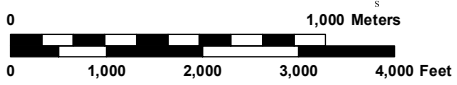
Disclaimer: Map is intended for reference only
No warranty for accuracy provided

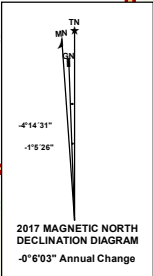
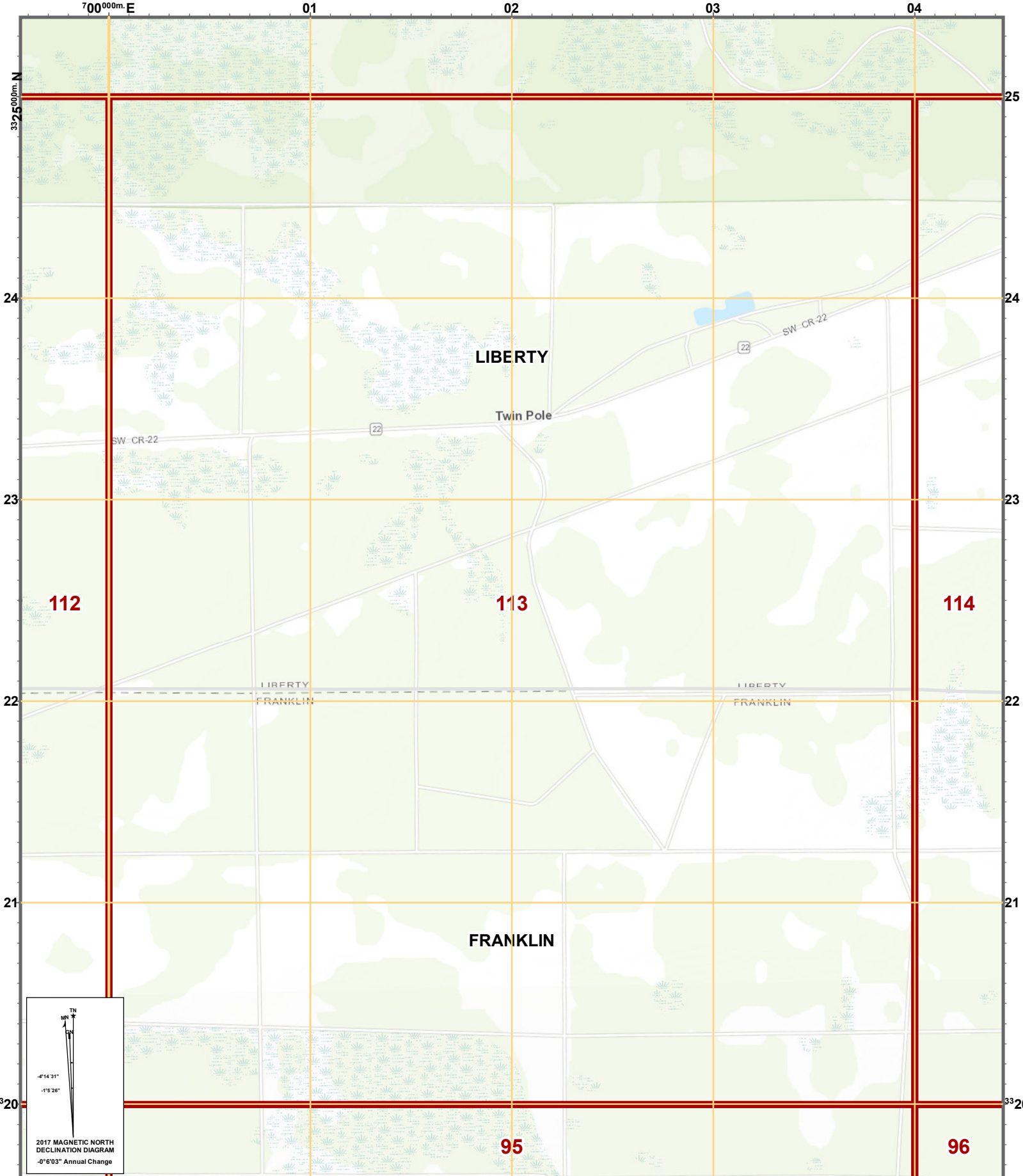
Created By: GIS Section
Date: 3/20/2018
Time: 4:12:15 AM

Path: S:\Projects\USNG\2017_MapBooks\FRANKLIN\MapBook_PDFs\FRANKLIN.mxd

US National Grid
100,000-m Square ID
FU
Grid Zone Designation
16R

USNG Page: 16R FU 9620
Local Page: 112
Scale: 1:24,000



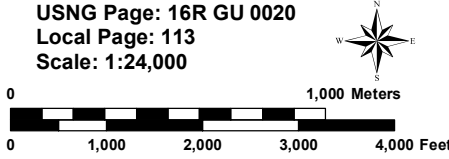


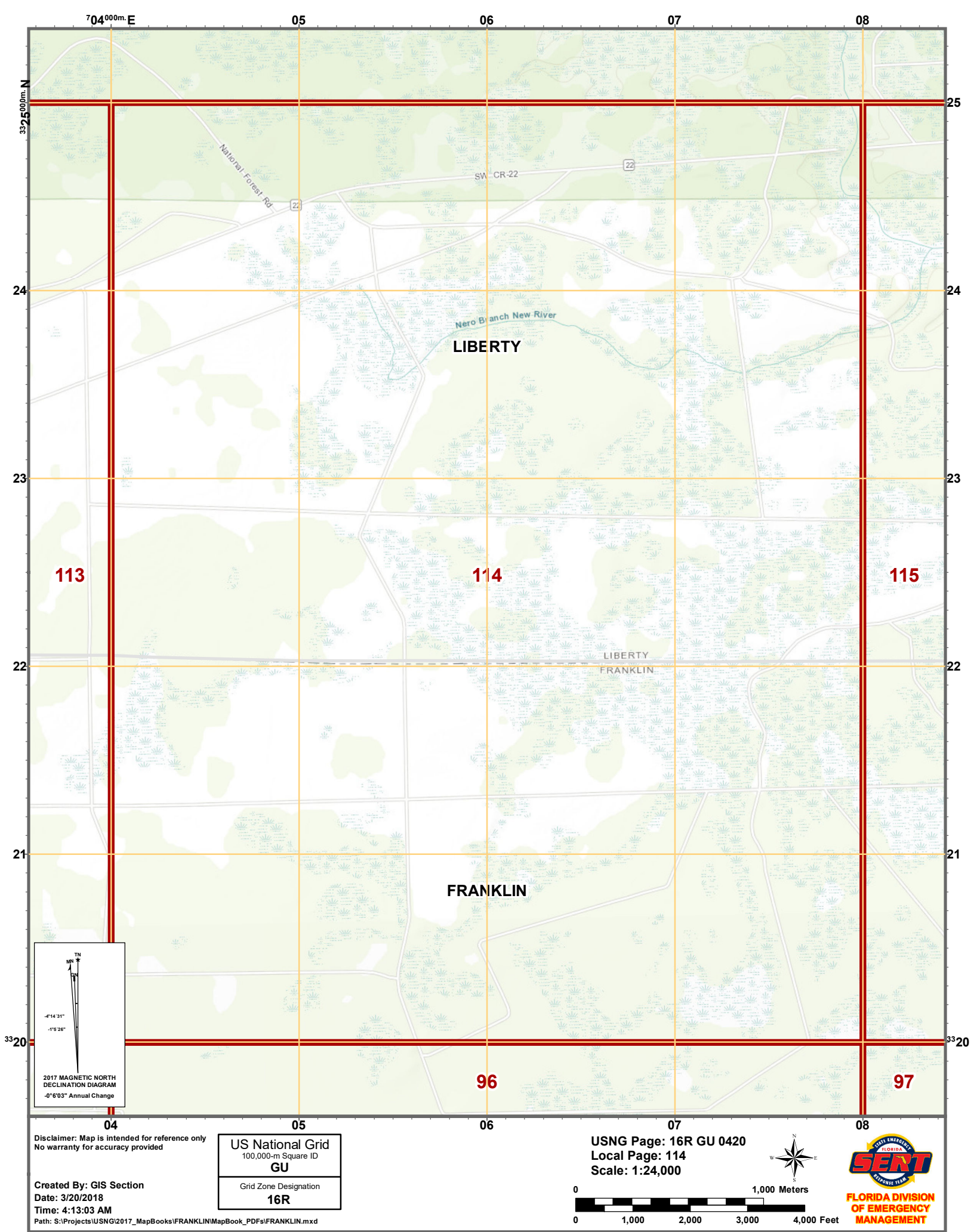
Disclaimer: Map is intended for reference only
No warranty for accuracy provided

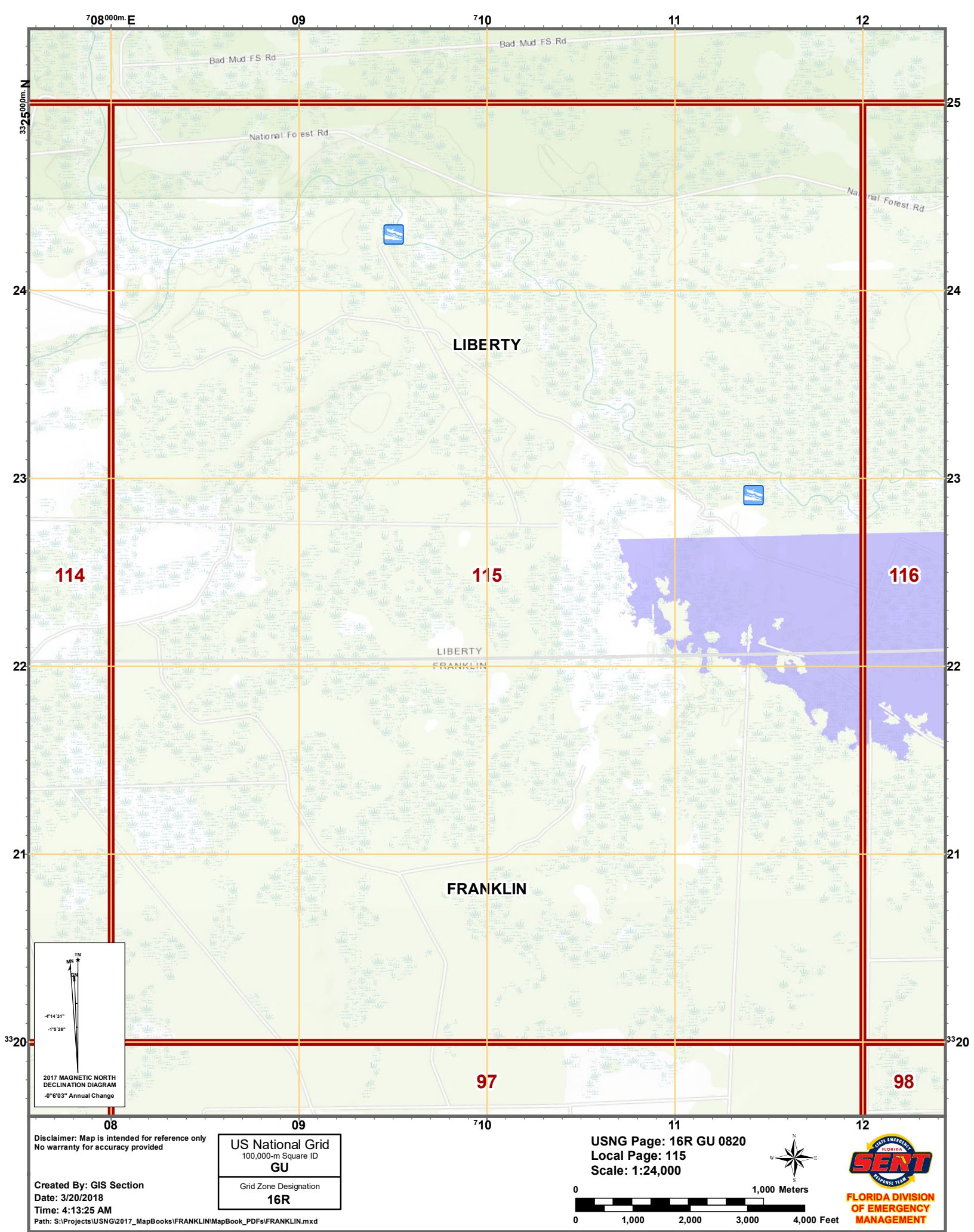
Created By: GIS Section
Date: 3/20/2018
Time: 4:12:41 AM
Path: S:\Projects\USNG\2017_MapBooks\FRANKLIN\MapBook_PDFs\FRANKLIN.mxd

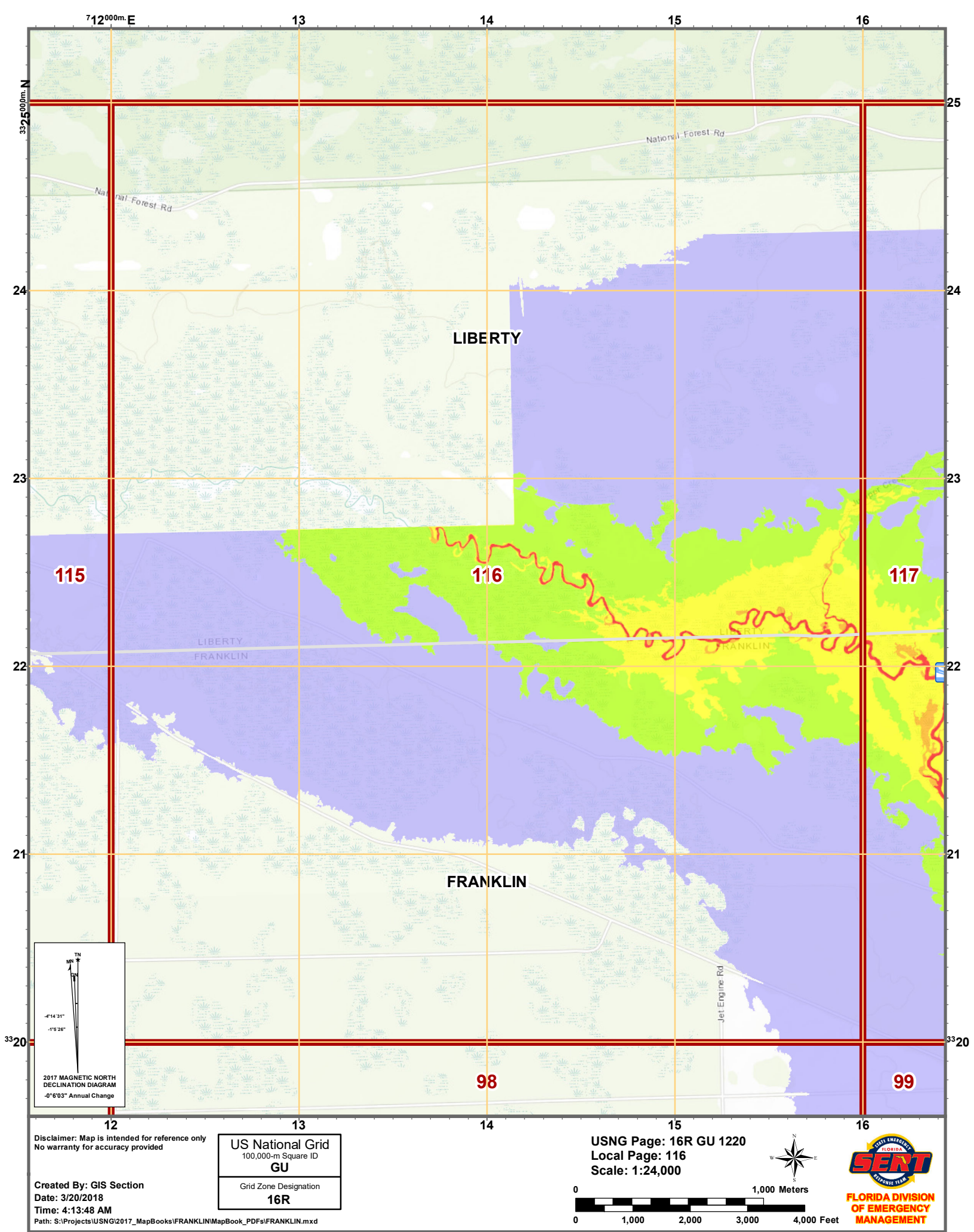
US National Grid 100,000-m Square ID GU
Grid Zone Designation 16R

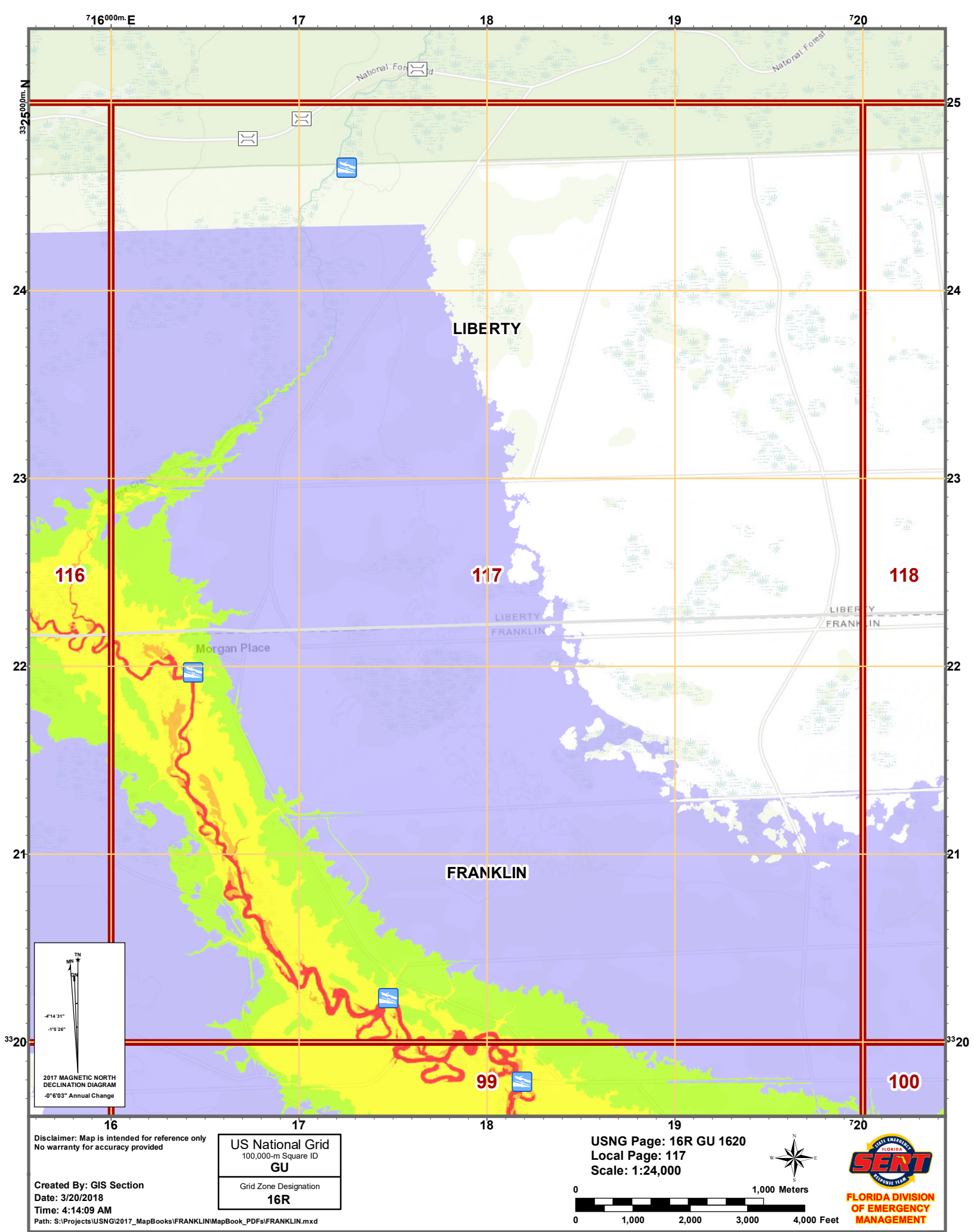
USNG Page: 16R GU 0020
Local Page: 113
Scale: 1:24,000

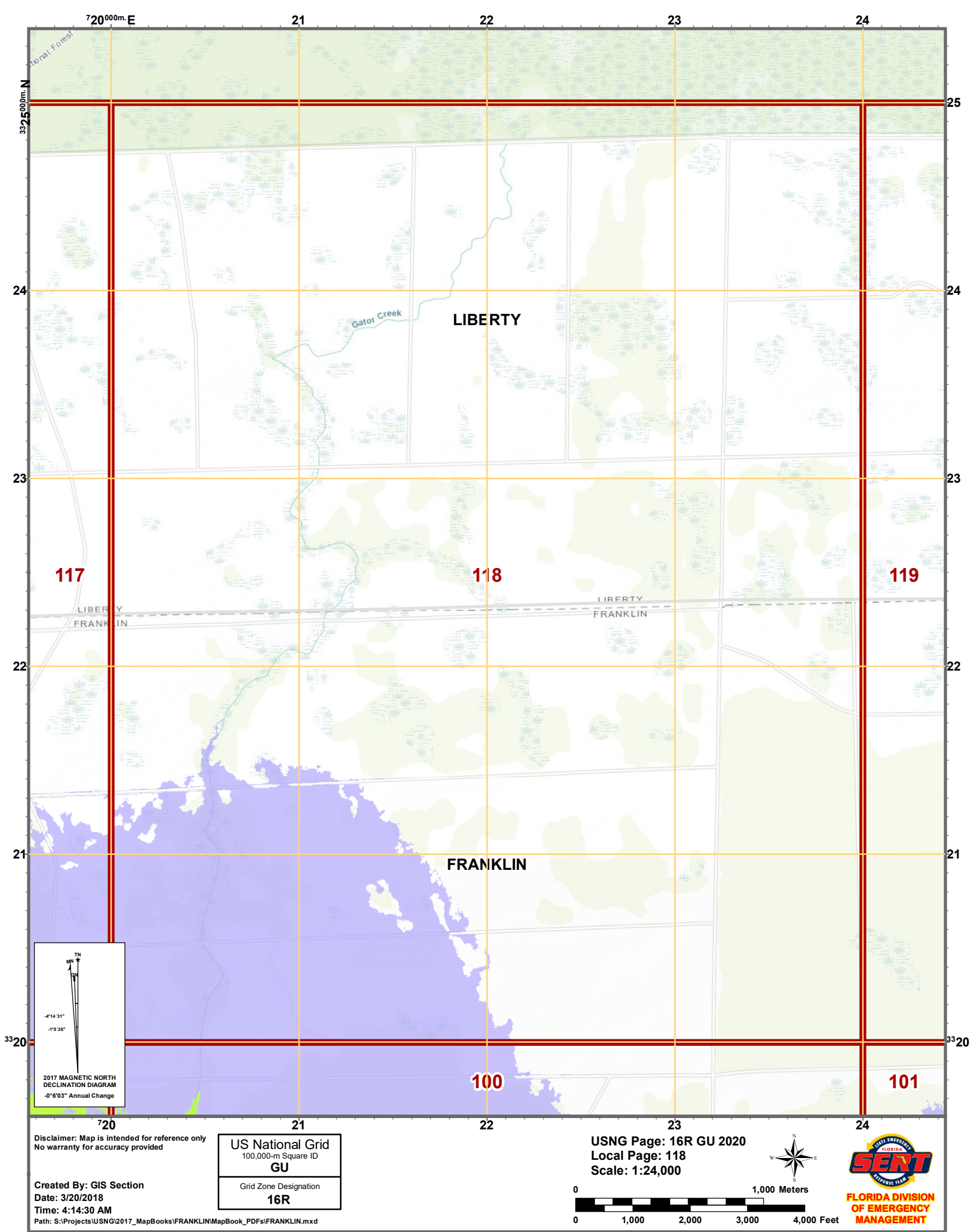












Disclaimer: Map is intended for reference only
No warranty for accuracy provided

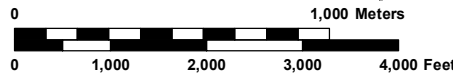
Created By: GIS Section
Date: 3/20/2018
Time: 4:14:30 AM

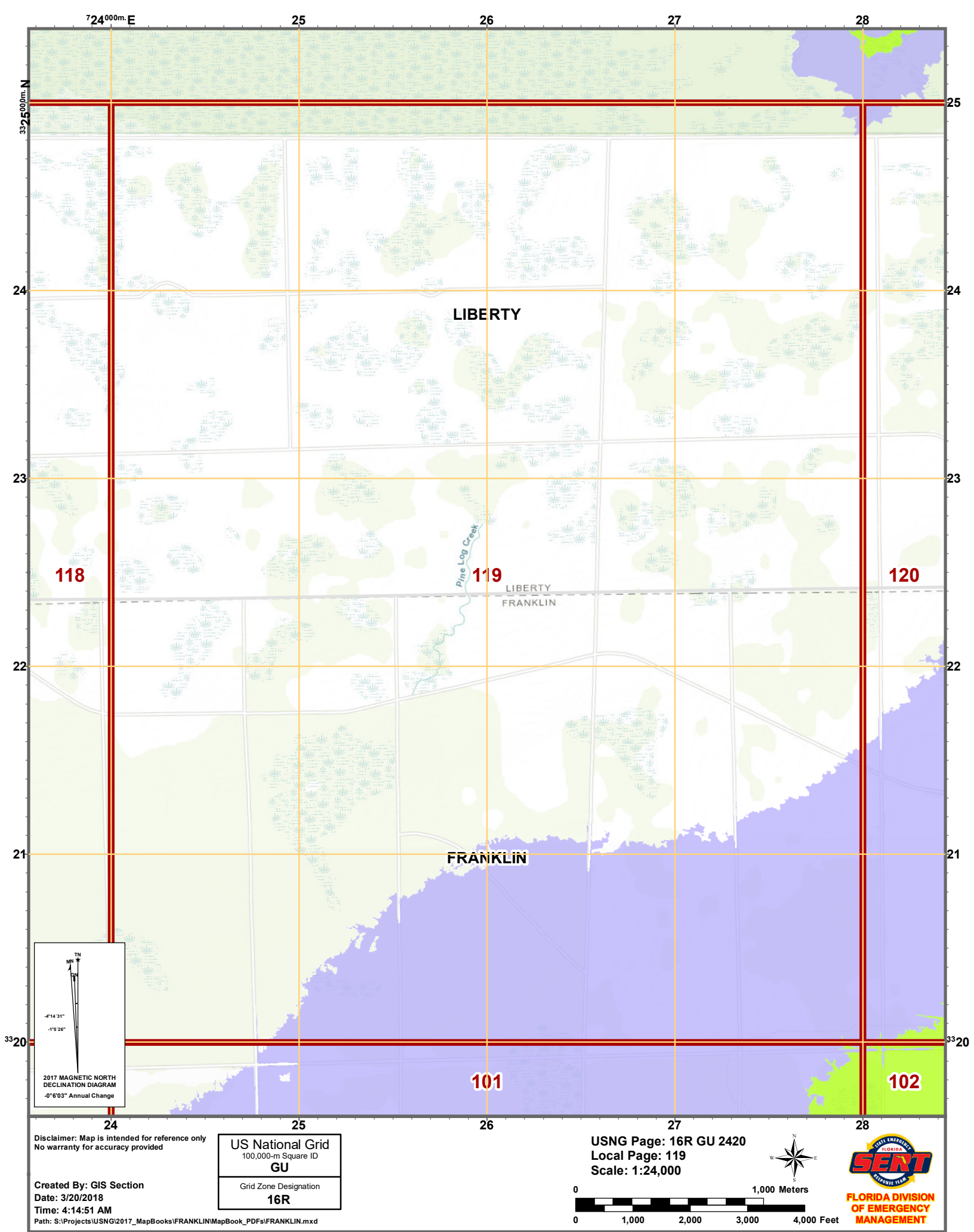
Path: S:\Projects\USNG\2017_MapBooks\FRANKLIN\MapBook_PDFs\FRANKLIN.mxd

US National Grid
100,000-m Square ID
GU

Grid Zone Designation
16R

USNG Page: 16R GU 2020
Local Page: 118
Scale: 1:24,000





724000m E

25

26

27

28

3325000m N

25

24

24

LIBERTY

23

23

118

119

120

LIBERTY
FRANKLIN

22

22

21

21

FRANKLIN

3320

3320

101

102

24

25

26

27

28

Disclaimer: Map is intended for reference only
No warranty for accuracy provided

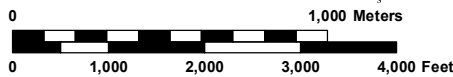
US National Grid
100,000-m Square ID
GU

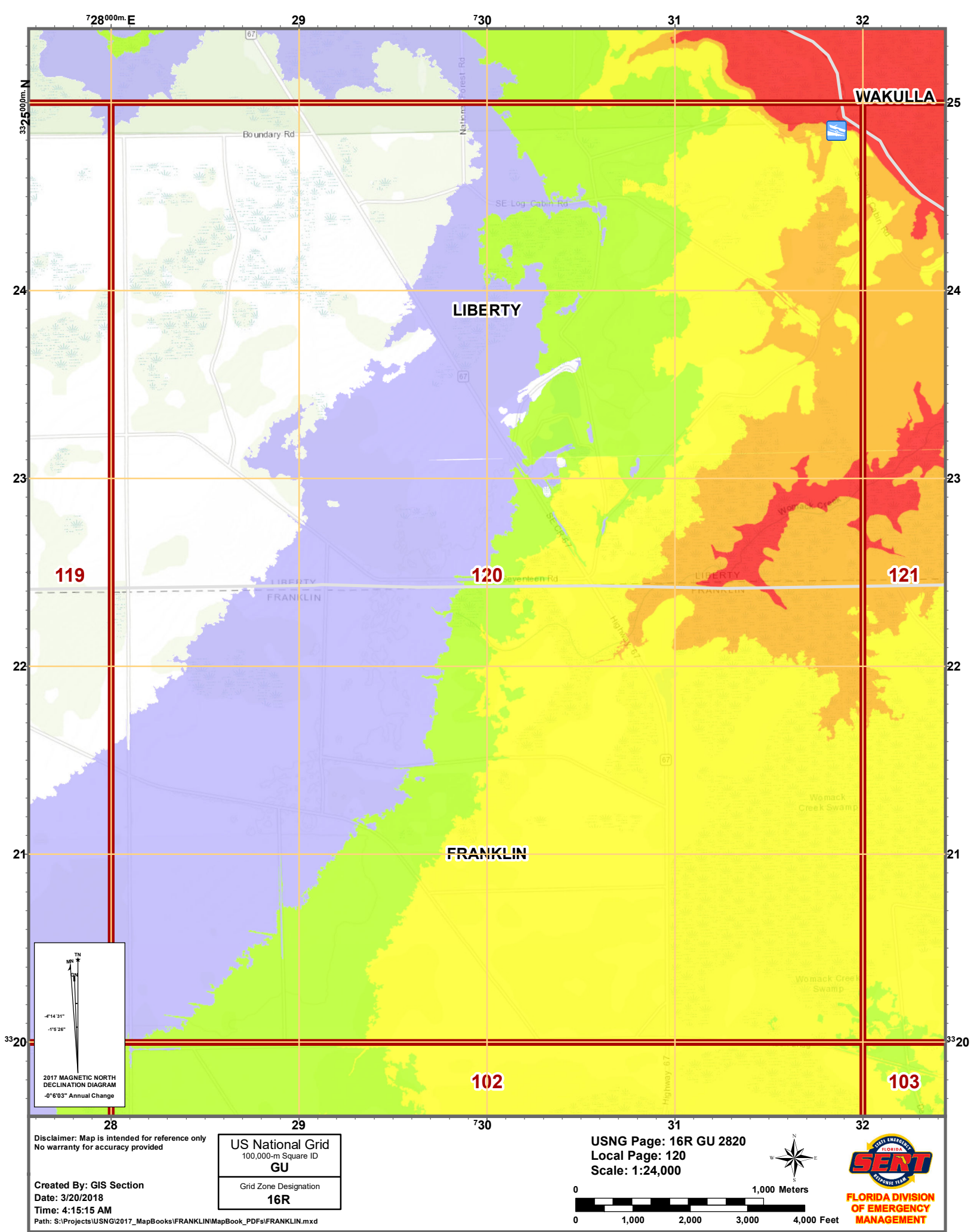
Grid Zone Designation
16R

Created By: GIS Section
Date: 3/20/2018
Time: 4:14:51 AM

Path: S:\Projects\USNG\2017_MapBooks\FRANKLIN\MapBook_PDFs\FRANKLIN.mxd

USNG Page: 16R GU 2420
Local Page: 119
Scale: 1:24,000





WAKULLA

LIBERTY

FRANKLIN

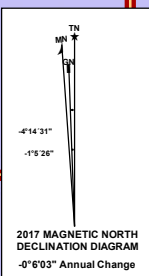
119

120

121

102

103

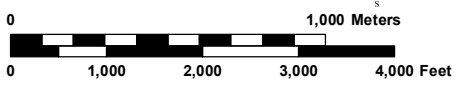


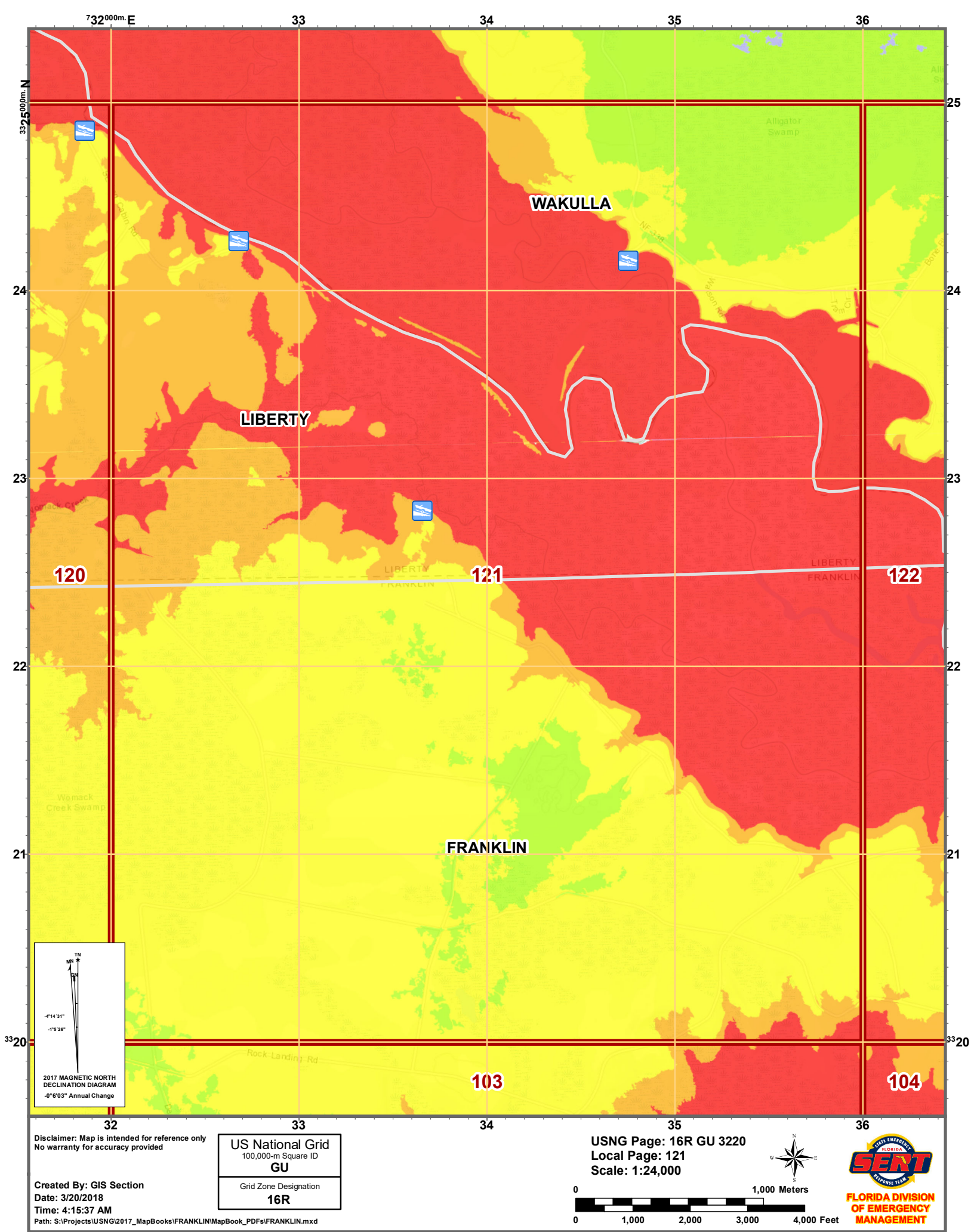
Disclaimer: Map is intended for reference only
No warranty for accuracy provided

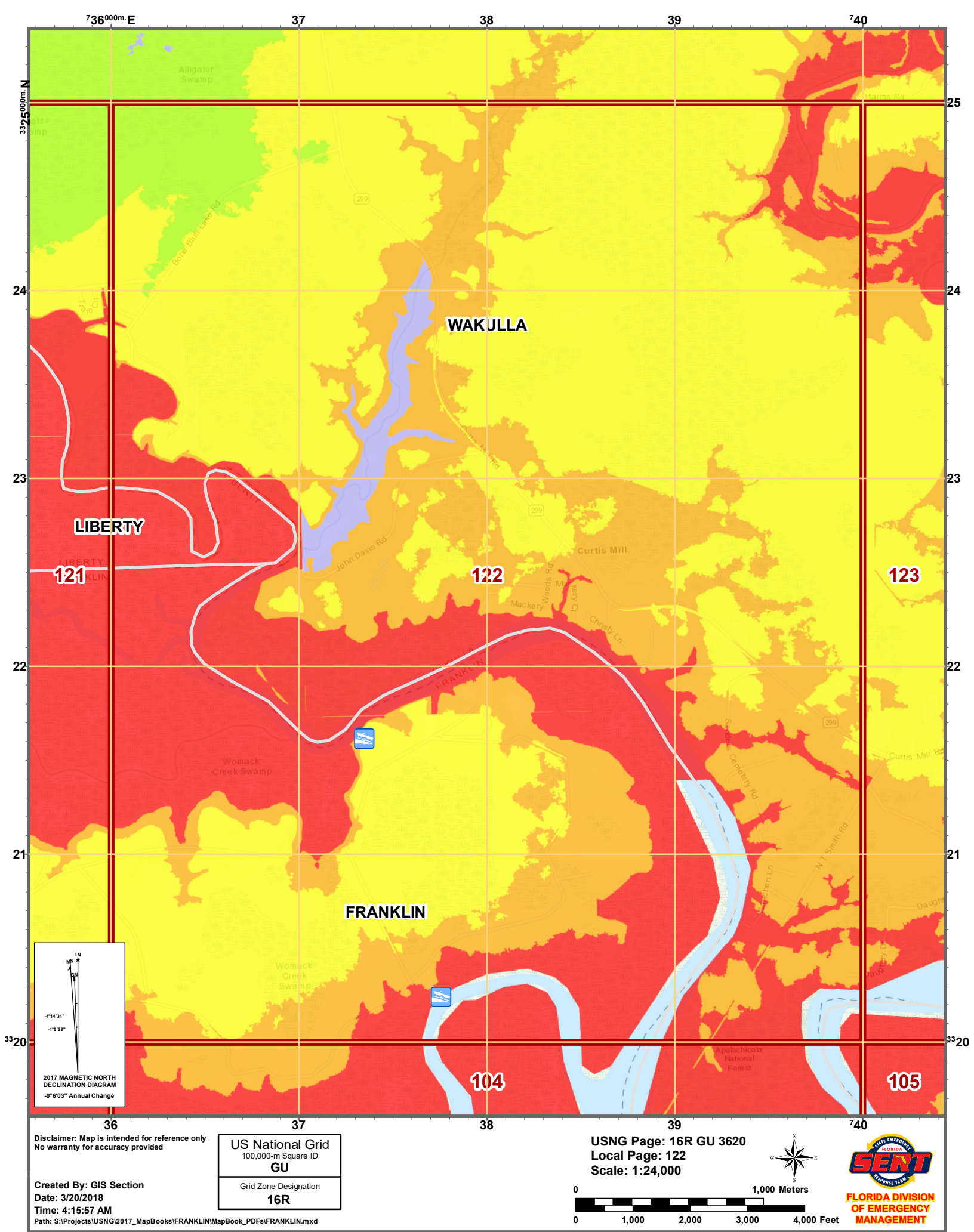
Created By: GIS Section
Date: 3/20/2018
Time: 4:15:15 AM
Path: S:\Projects\USNG\2017_MapBooks\FRANKLIN\MapBook_PDFs\FRANKLIN.mxd

US National Grid
100,000-m Square ID
GU
Grid Zone Designation
16R

USNG Page: 16R GU 2820
Local Page: 120
Scale: 1:24,000







Disclaimer: Map is intended for reference only
No warranty for accuracy provided

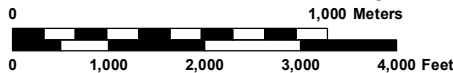
Created By: GIS Section
Date: 3/20/2018
Time: 4:15:57 AM

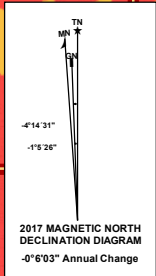
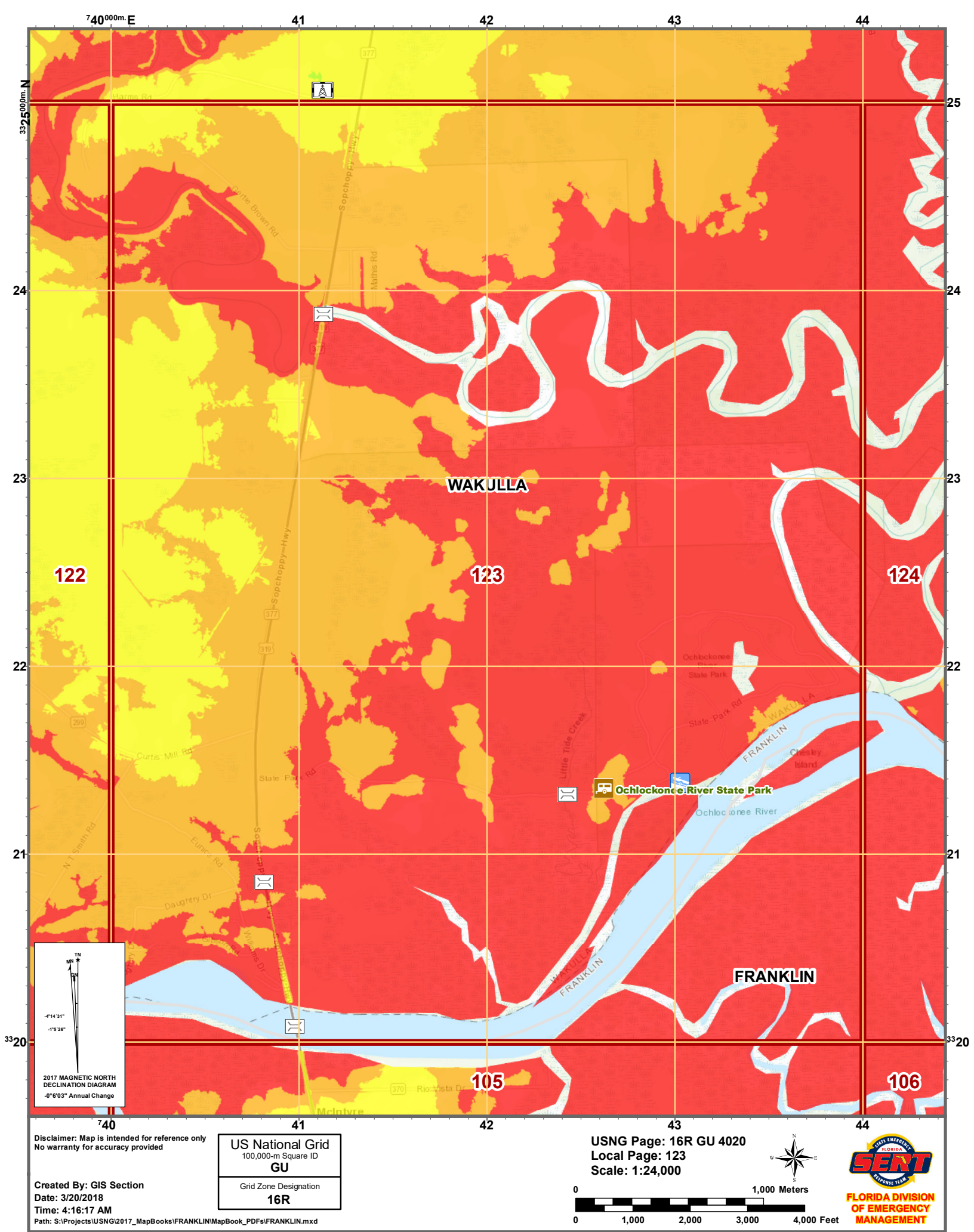
Path: S:\Projects\USNG\2017_MapBooks\FRANKLIN\MapBook_PDFs\FRANKLIN.mxd

US National Grid
100,000-m Square ID
GU

Grid Zone Designation
16R

USNG Page: 16R GU 3620
Local Page: 122
Scale: 1:24,000





Disclaimer: Map is intended for reference only
No warranty for accuracy provided

Created By: GIS Section
Date: 3/20/2018
Time: 4:16:17 AM
Path: S:\Projects\USNG\2017_MapBooks\FRANKLIN\MapBook_PDFs\FRANKLIN.mxd

US National Grid 100,000-m Square ID GU
Grid Zone Designation 16R

USNG Page: 16R GU 4020
Local Page: 123
Scale: 1:24,000

