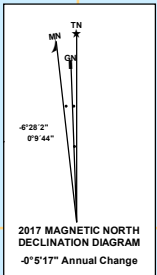


US National Grid
100,000-m Square ID
MP
Grid Zone Designation
17R

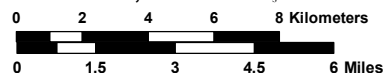





Disclaimer: Map is intended for reference only
No warranty for accuracy provided

Created By: GIS Section
Date: 3/19/2018
Time: 10:53:48 PM
Path: S:\Projects\USNG\2017_MapBooks\FLAGLER\Index_Map\FLAGLER.mxd







FLAGLER USNG MAP BOOK

Datum = NAD 1983, 1,000-m USNG
Scale: 1:230,000



-  INDEX PAGES
-  COUNTY BOUNDARY
-  STATE BOUNDARY





Storm Surge Zones

-  TROPICAL STORM
-  CATEGORY 1
-  CATEGORY 2
-  CATEGORY 3
-  CATEGORY 4
-  CATEGORY 5






Emergency Operation Centers

-  EMERGENCY OPERATIONS CENTER





Emergency Services

-  LAW ENFORCEMENT
-  FIRE STATION
-  EMERGENCY MEDICAL SERVICE
-  CALL CENTER









Correctional Facilities

-  CORRECTIONAL FACILITY
-  LOCAL CORRECTIONAL INSTITUTION
-  STATE CORRECTIONAL INSTITUTION
-  FEDERAL CORRECTIONAL INSTITUTION
-  JUVENILE CORRECTIONAL INSTITUTION




Education

-  PUBLIC SCHOOL
-  PRIVATE SCHOOLS
-  COLLEGE
-  DAY CARE

Community Resources

-  STATE GOVERNMENT FACILITY
-  LOCAL GOVERNMENT FACILITY
-  RELIEF AGENCY
-  ATTRACTION
-  STADIUM
-  LIBRARY
-  COMMUNITY CENTER
-  FAITH-BASED FACILITY




Hospitals

-  HOSPITAL
-  HOSPITAL - ACUTE CARE
-  HOSPITAL - PEDIATRIC
-  HOSPITAL - TRAUMA
-  HOSPITAL - VA
- Healthcare Facilities**
-  ASSISTED LIVING FACILITY
-  AMBULATORY SURGICAL CENTER
-  BIRTH CENTER
-  CRISIS STABILIZATION UNIT
-  END-STAGE RENAL DISEASE
-  HOSPICE
-  INTERMEDIATE CARE FACILITY
-  RESIDENTIAL TREATMENT FACILITY
-  RURAL HEALTH CLINIC
-  TRANSITIONAL LIVING FACILITY
-  SKILLED NURSING FACILITY
-  ADULT FAMILY CARE HOME
-  PUBLIC HEALTH OFFICE





Communications

-  RADIO COMMUNICATIONS TOWER
-  TELEVISION

MH/RV Parks

-  MH/RV PARK
-  MOBILE HOME PARK
-  RV PARK

Energy

-  NUCLEAR POWER PLANT
-  ELECTRIC POWER PLANT
-  ELECTRIC SUBSTATION
-  BULK FUEL STORAGE

Dam

-  DAM

PWS-Plants

-  PWS-PLANTS

Solid Waste Facility

-  SOLID WASTE FACILITY

Wastewater Facility

-  WASTEWATER FACILITY

Shelter

-  GENERAL











Shelter

-  SPECIAL NEEDS

Shelter

-  PET FRIENDLY

Transportation





-  AIRPORT
-  REST AREA
-  HELIPORT/HELIPAD
-  BUS TERMINAL
-  TUNNEL
-  COMMERCIAL PORTS
-  SEAPLANE BASE
-  RAIL FACILITY
-  BRIDGE
-  RAIL BRIDGE

Boat Ramps

-  BOAT RAMP

-  MARINA

Logistics

-  DISASTER RECOVERY CENTER
-  DISASTER RECOVERY CENTER-MOBILE
-  LOGISTICAL STAGING AREA
-  POINT OF DISTRIBUTION

Military

-  COAST GUARD
-  NATIONAL GUARD

Disclaimer: Map is intended for reference only
No warranty for accuracy provided

Created By: GIS Section

Requested By:

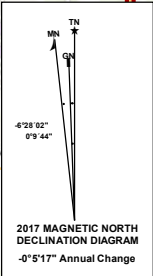
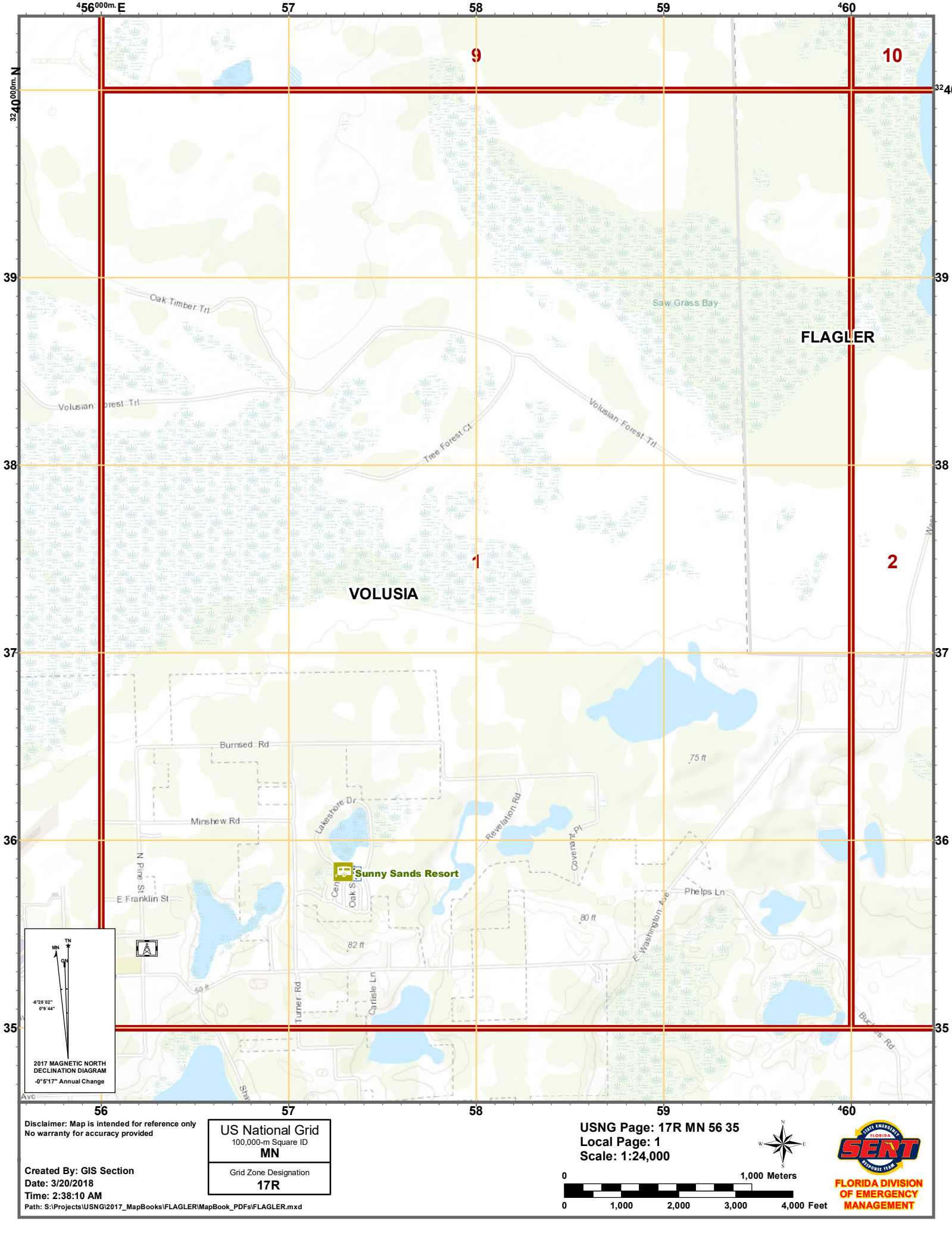
Date: 9/4/2014

Time: 4:17:49 PM

Path: S:\Projects\USNG\Legend_Page\LEGEND_PAGE_MASTERSITE.mxd

LEGEND PAGE USNG MAP BOOK





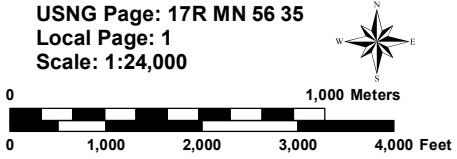
Disclaimer: Map is intended for reference only
No warranty for accuracy provided

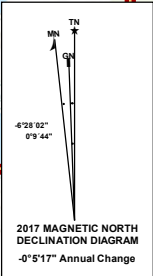
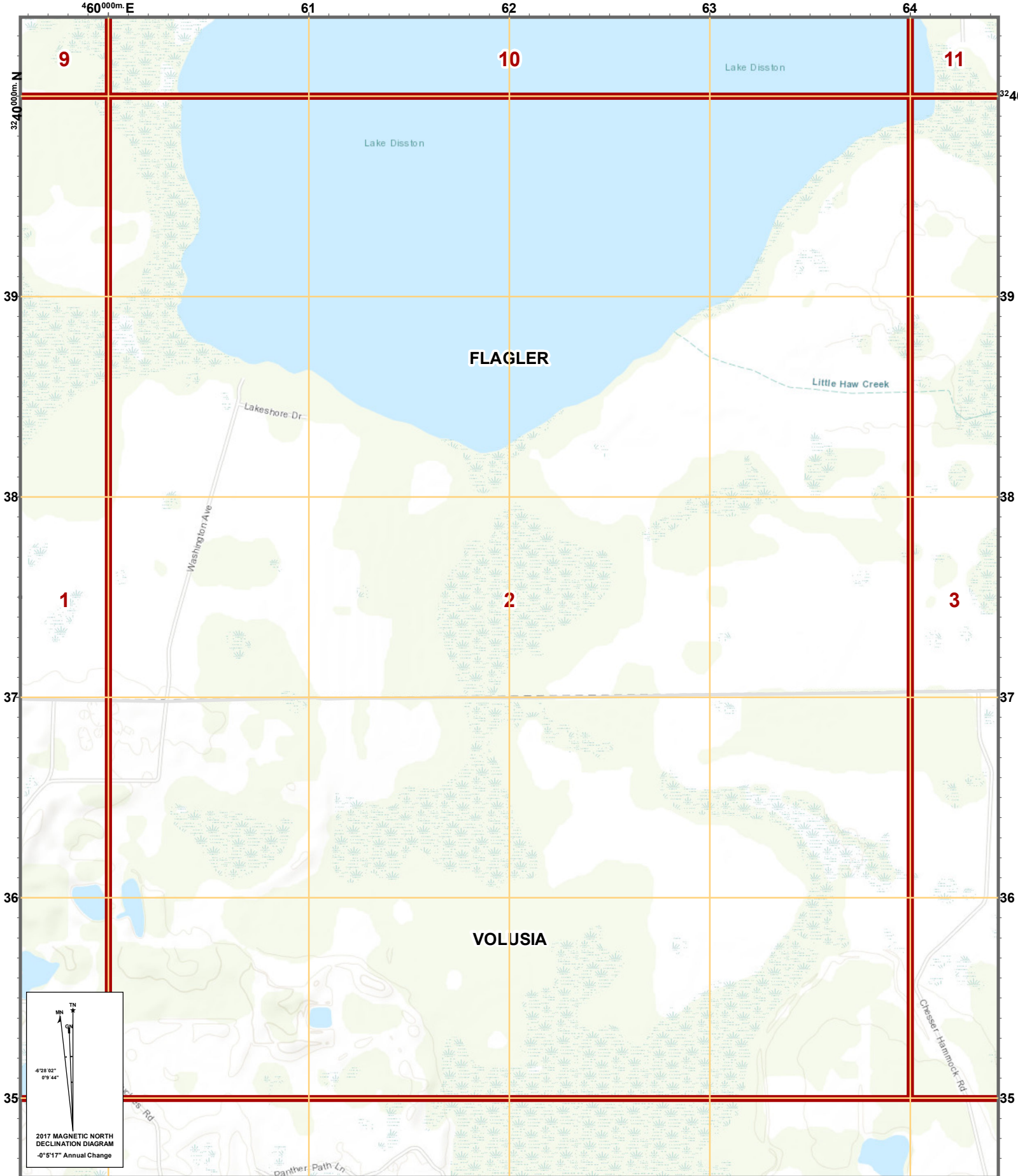
Created By: GIS Section
Date: 3/20/2018
Time: 2:38:10 AM

Path: S:\Projects\USNG\2017_MapBooks\FLAGLER\MapBook_PDFs\FLAGLER.mxd

US National Grid
100,000-m Square ID
MN
Grid Zone Designation
17R

USNG Page: 17R MN 56 35
Local Page: 1
Scale: 1:24,000



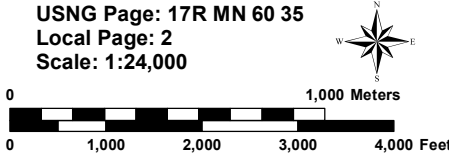


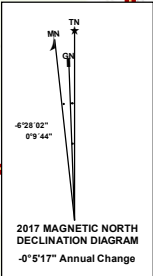
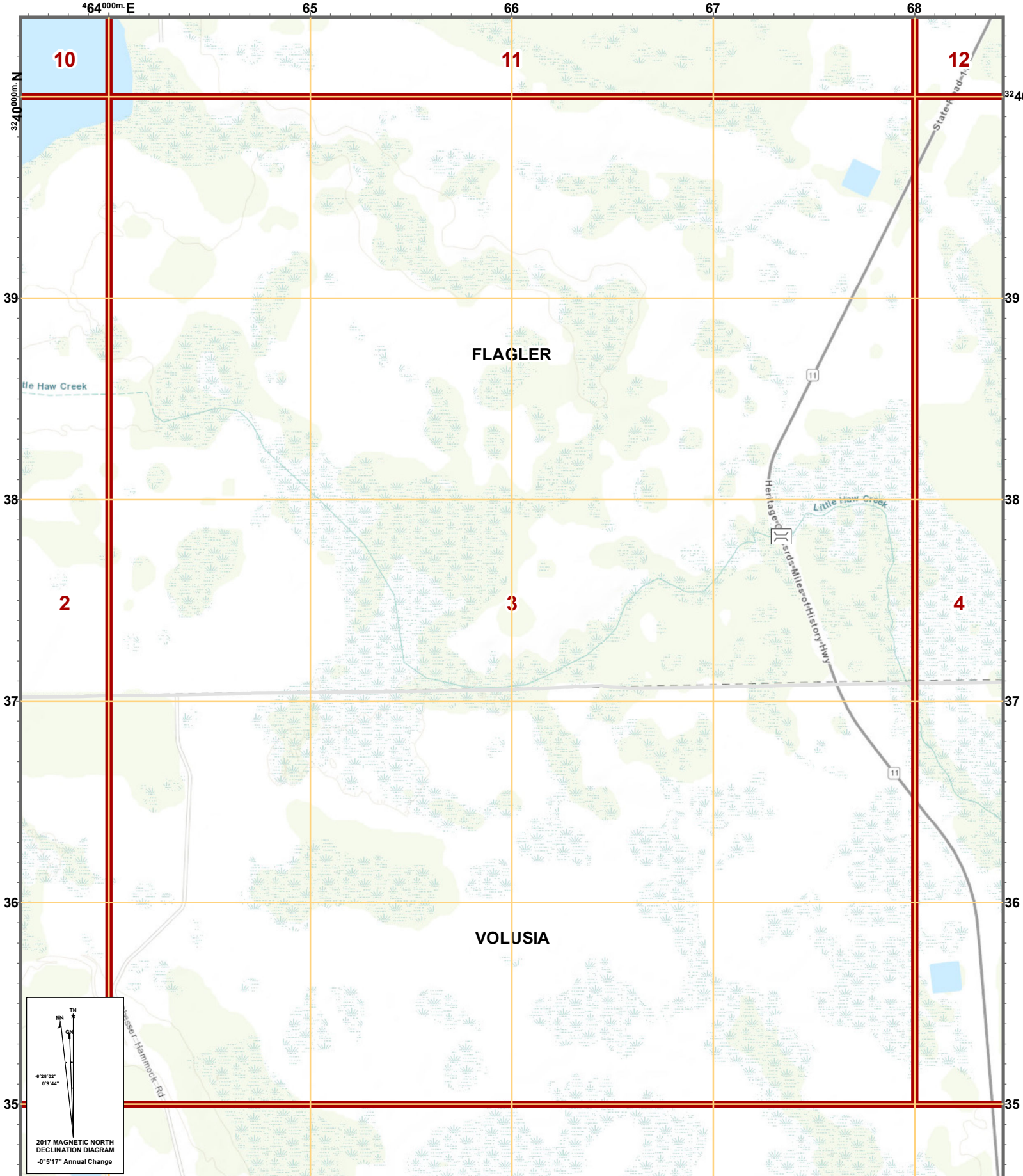
Disclaimer: Map is intended for reference only
No warranty for accuracy provided

Created By: GIS Section
Date: 3/20/2018
Time: 2:39:11 AM
Path: S:\Projects\USNG\2017_MapBooks\FLAGLER\MapBook_PDFs\FLAGLER.mxd

US National Grid	
100,000-m Square ID	
MN	
Grid Zone Designation	
17R	

USNG Page: 17R MN 60 35
Local Page: 2
Scale: 1:24,000



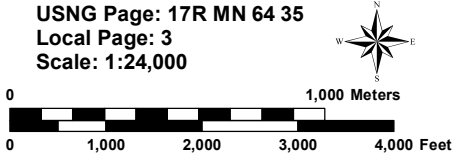


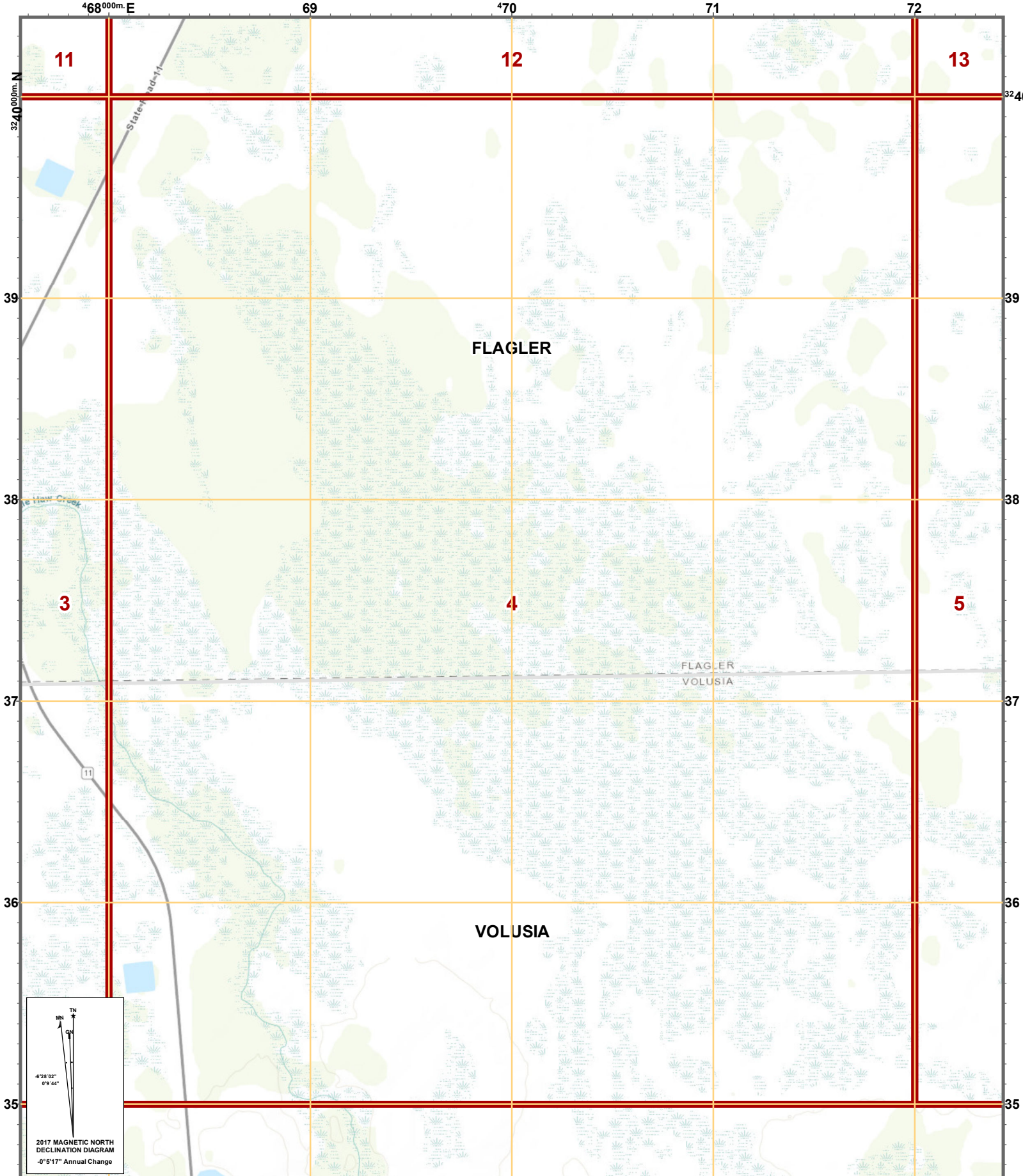
Disclaimer: Map is intended for reference only
No warranty for accuracy provided

Created By: GIS Section
Date: 3/20/2018
Time: 2:39:51 AM
Path: S:\Projects\USNG\2017_MapBooks\FLAGLER\MapBook_PDFs\FLAGLER.mxd

US National Grid	
100,000-m Square ID	
MN	
Grid Zone Designation	
17R	

USNG Page: 17R MN 64 35
Local Page: 3
Scale: 1:24,000





Disclaimer: Map is intended for reference only
No warranty for accuracy provided

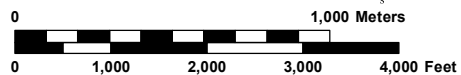
Created By: GIS Section
Date: 3/20/2018
Time: 2:40:45 AM

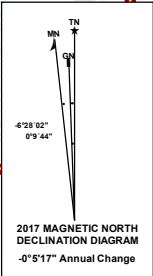
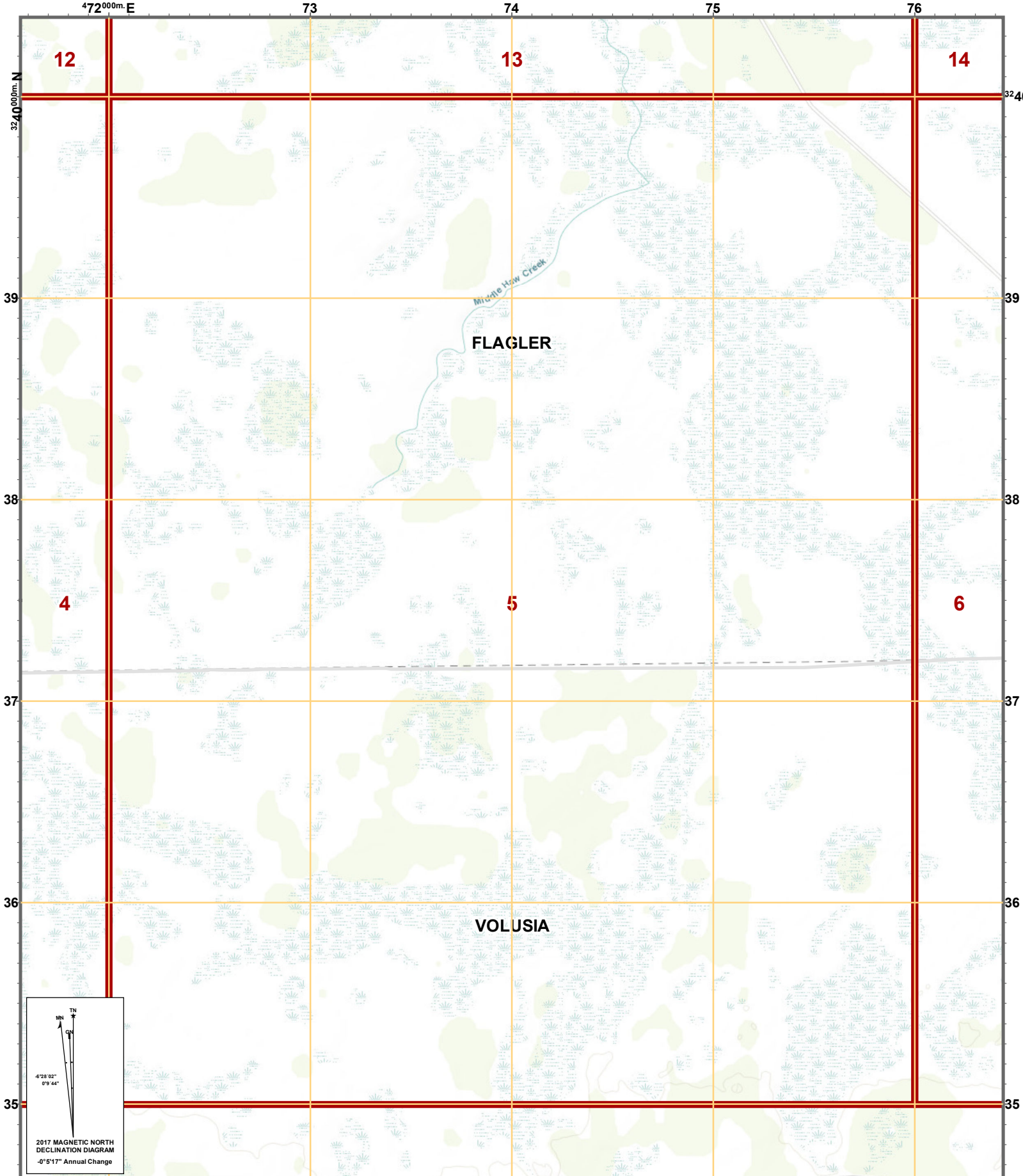
Path: S:\Projects\USNG\2017_MapBooks\FLAGLER\MapBook_PDFs\FLAGLER.mxd

US National Grid
100,000-m Square ID
MN

Grid Zone Designation
17R

USNG Page: 17R MN 68 35
Local Page: 4
Scale: 1:24,000



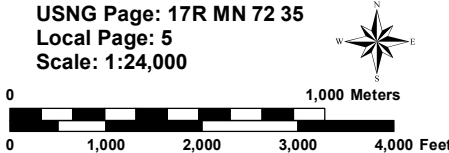


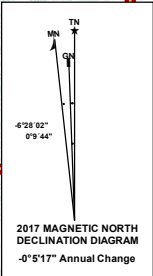
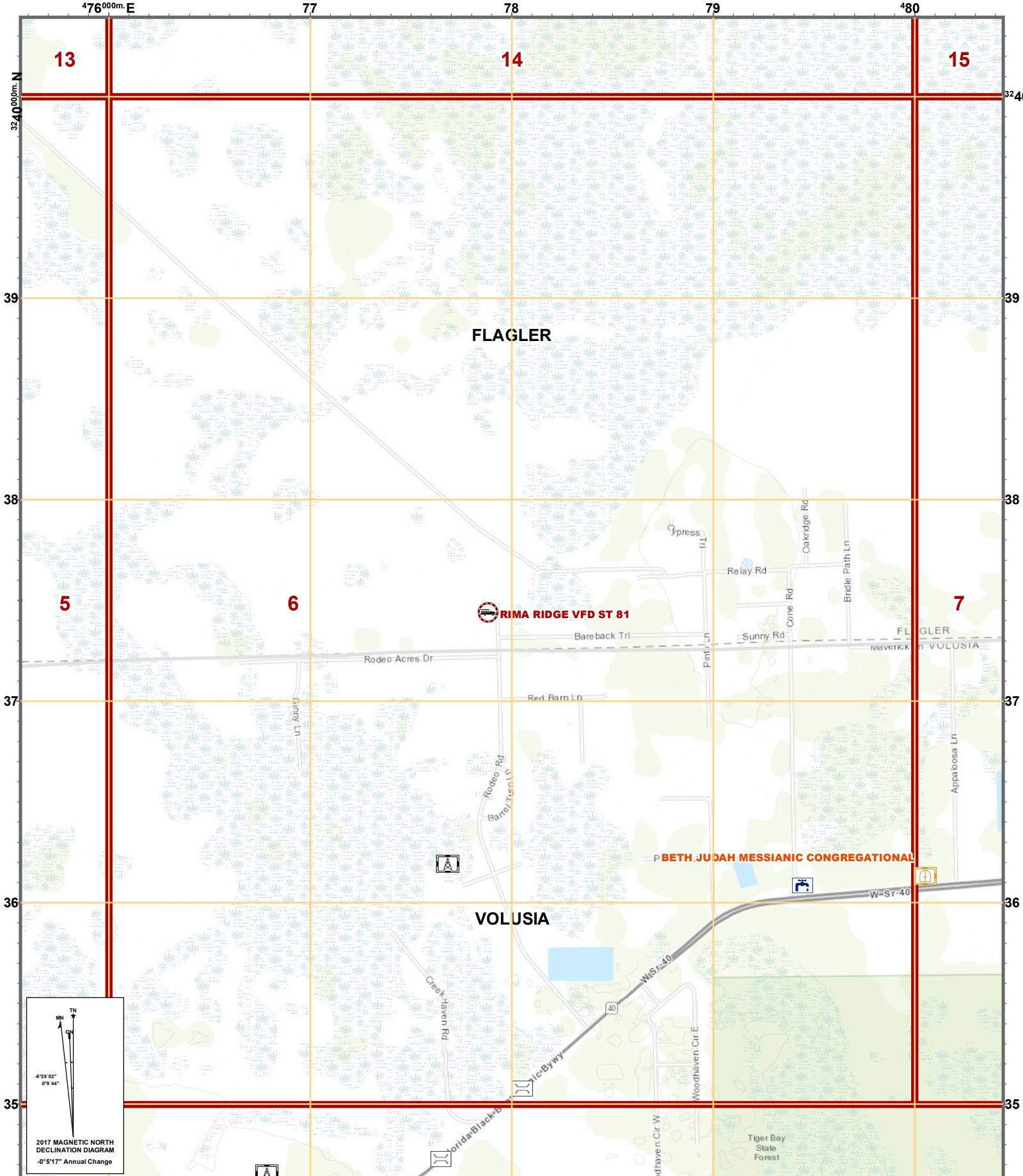
Disclaimer: Map is intended for reference only
No warranty for accuracy provided

Created By: GIS Section
Date: 3/20/2018
Time: 2:41:16 AM
Path: S:\Projects\USNG\2017_MapBooks\FLAGLER\MapBook_PDFs\FLAGLER.mxd

US National Grid
100,000-m Square ID
MN
Grid Zone Designation
17R

USNG Page: 17R MN 72 35
Local Page: 5
Scale: 1:24,000



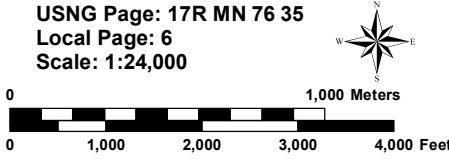


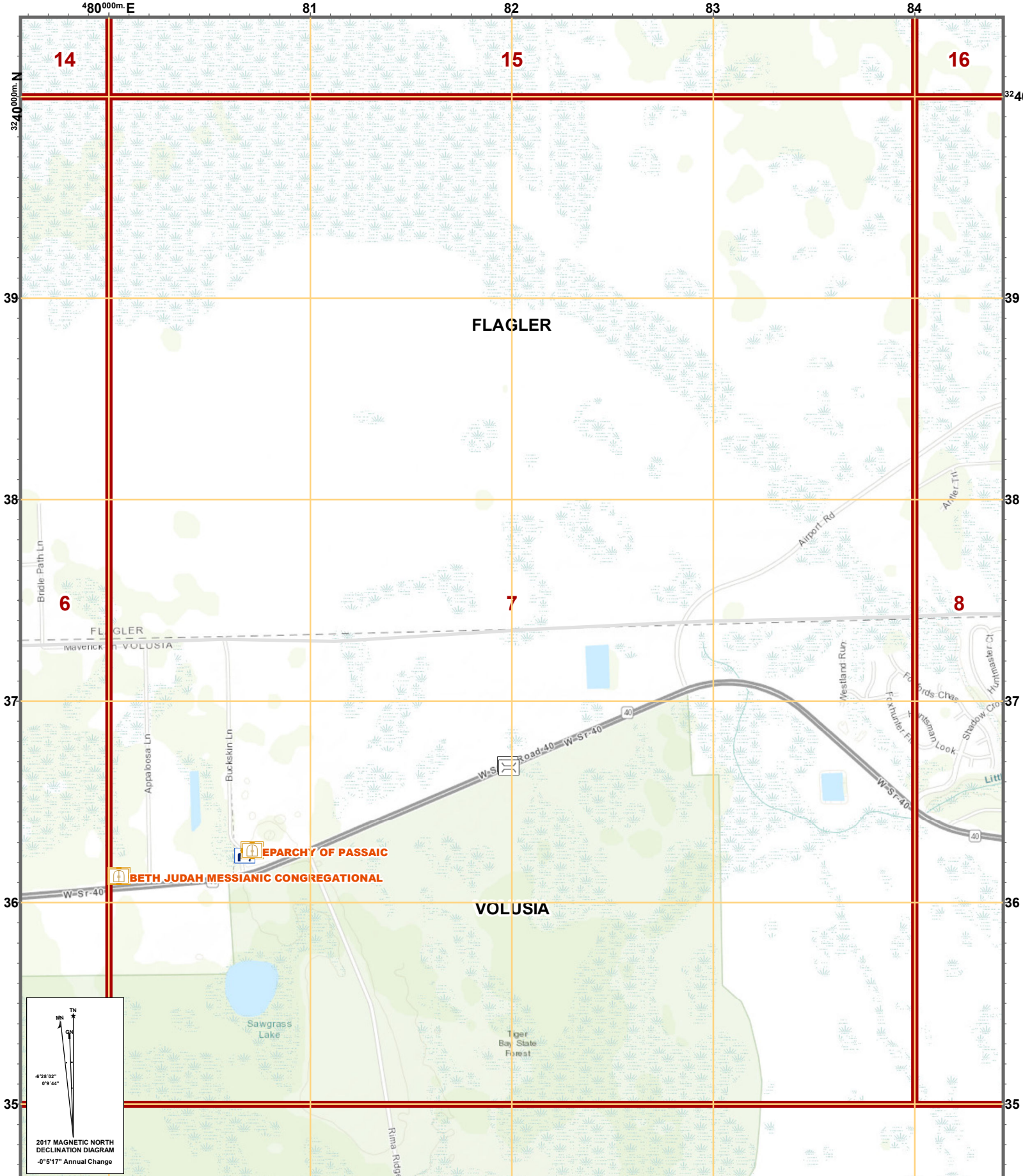
Disclaimer: Map is intended for reference only
No warranty for accuracy provided

Created By: GIS Section
Date: 3/20/2018
Time: 2:41:45 AM
Path: S:\Projects\USNG\2017_MapBooks\FLAGLER\MapBook_PDFs\FLAGLER.mxd

US National Grid
100,000-m Square ID
MN
Grid Zone Designation
17R

USNG Page: 17R MN 76 35
Local Page: 6
Scale: 1:24,000



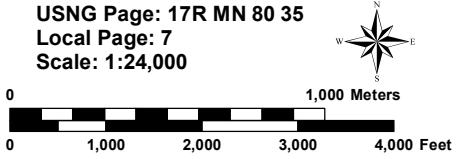


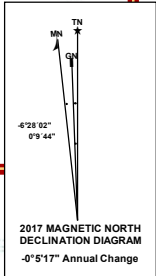
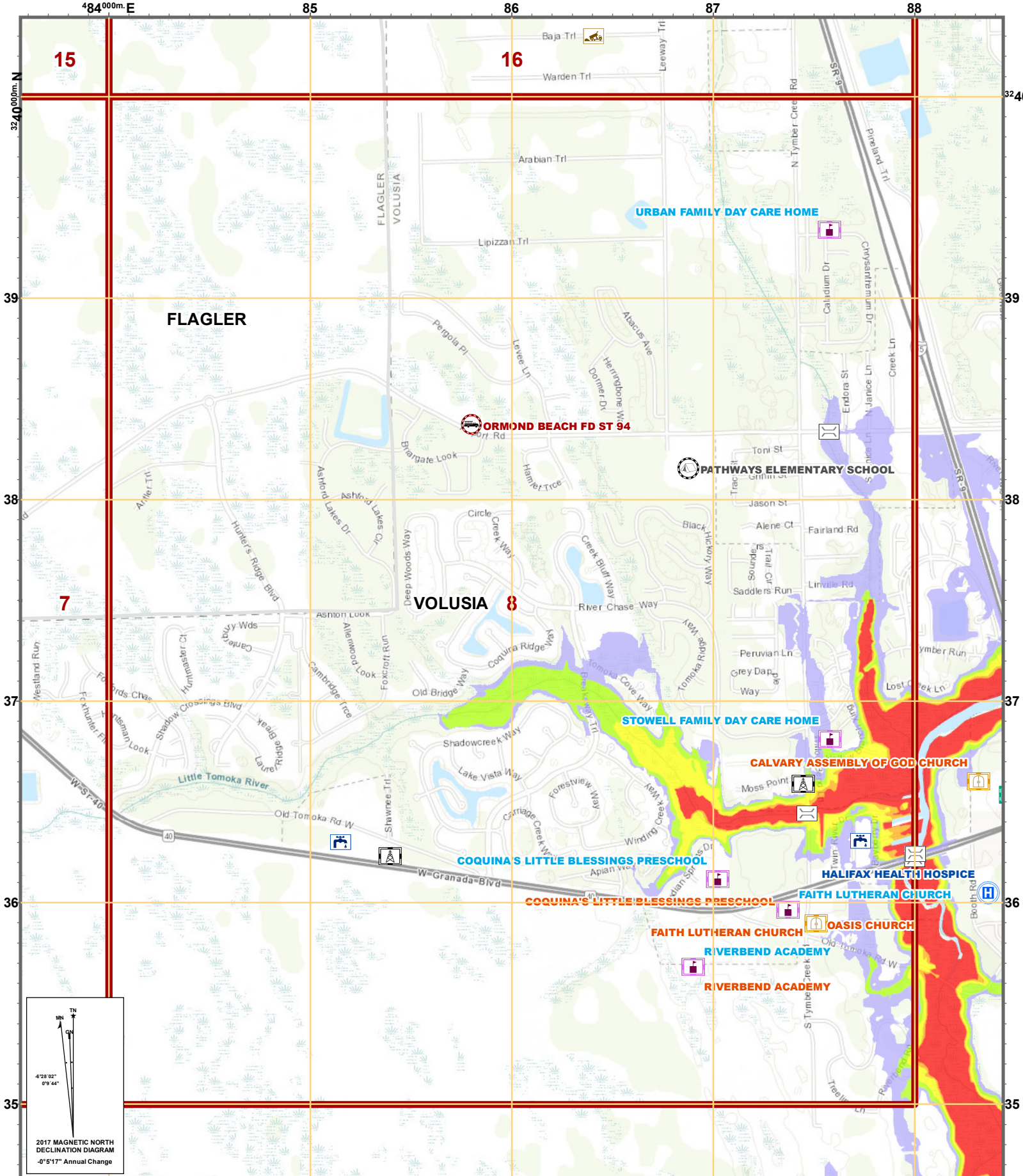
Disclaimer: Map is intended for reference only
No warranty for accuracy provided

Created By: GIS Section
Date: 3/20/2018
Time: 2:42:21 AM
Path: S:\Projects\USNG\2017_MapBooks\FLAGLER\MapBook_PDFs\FLAGLER.mxd

US National Grid
100,000-m Square ID
MN
Grid Zone Designation
17R

USNG Page: 17R MN 80 35
Local Page: 7
Scale: 1:24,000





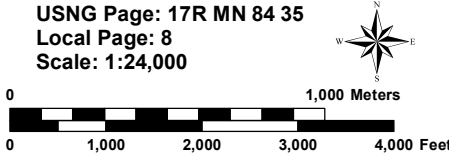
Disclaimer: Map is intended for reference only
No warranty for accuracy provided

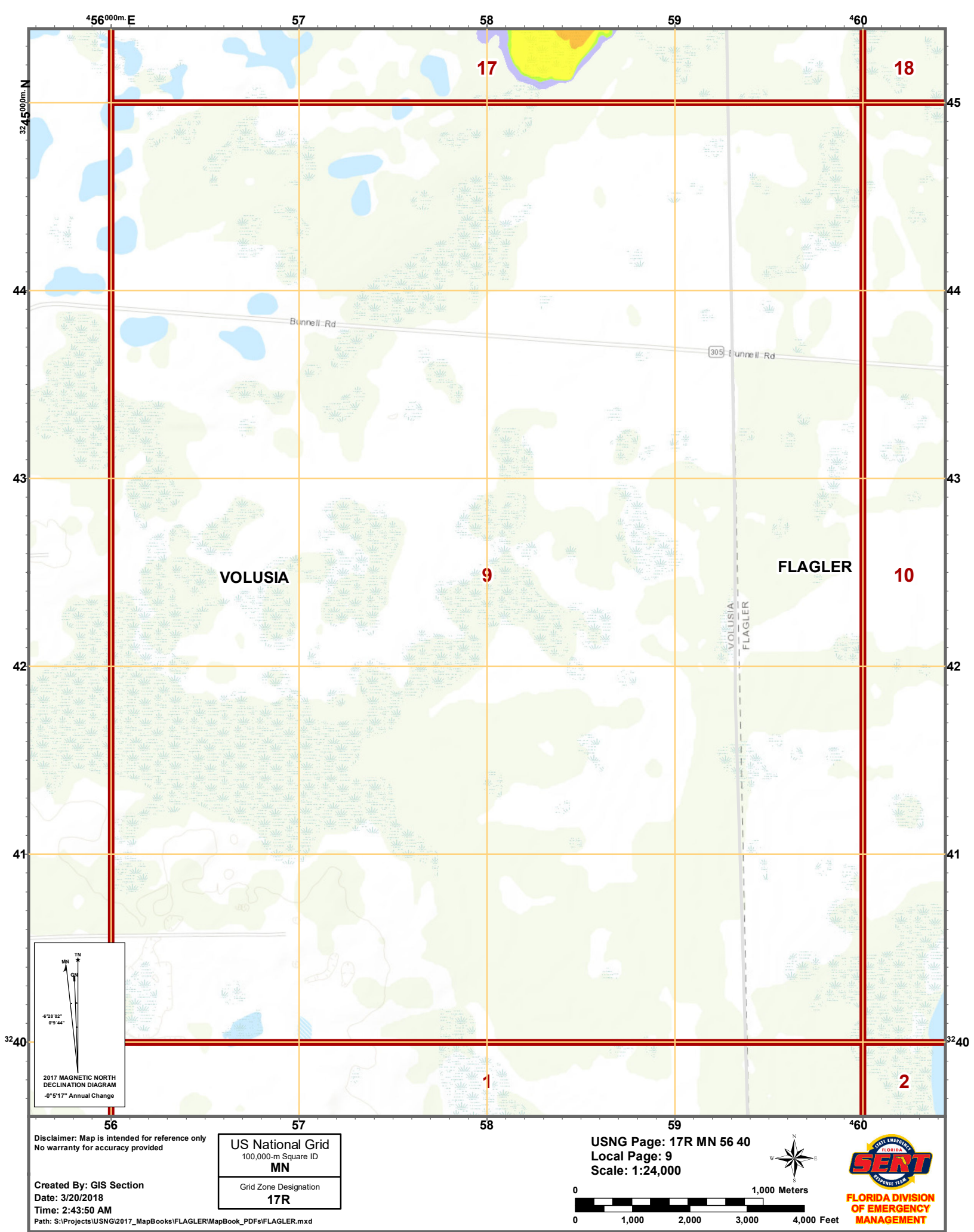
Created By: GIS Section
Date: 3/20/2018
Time: 2:43:07 AM

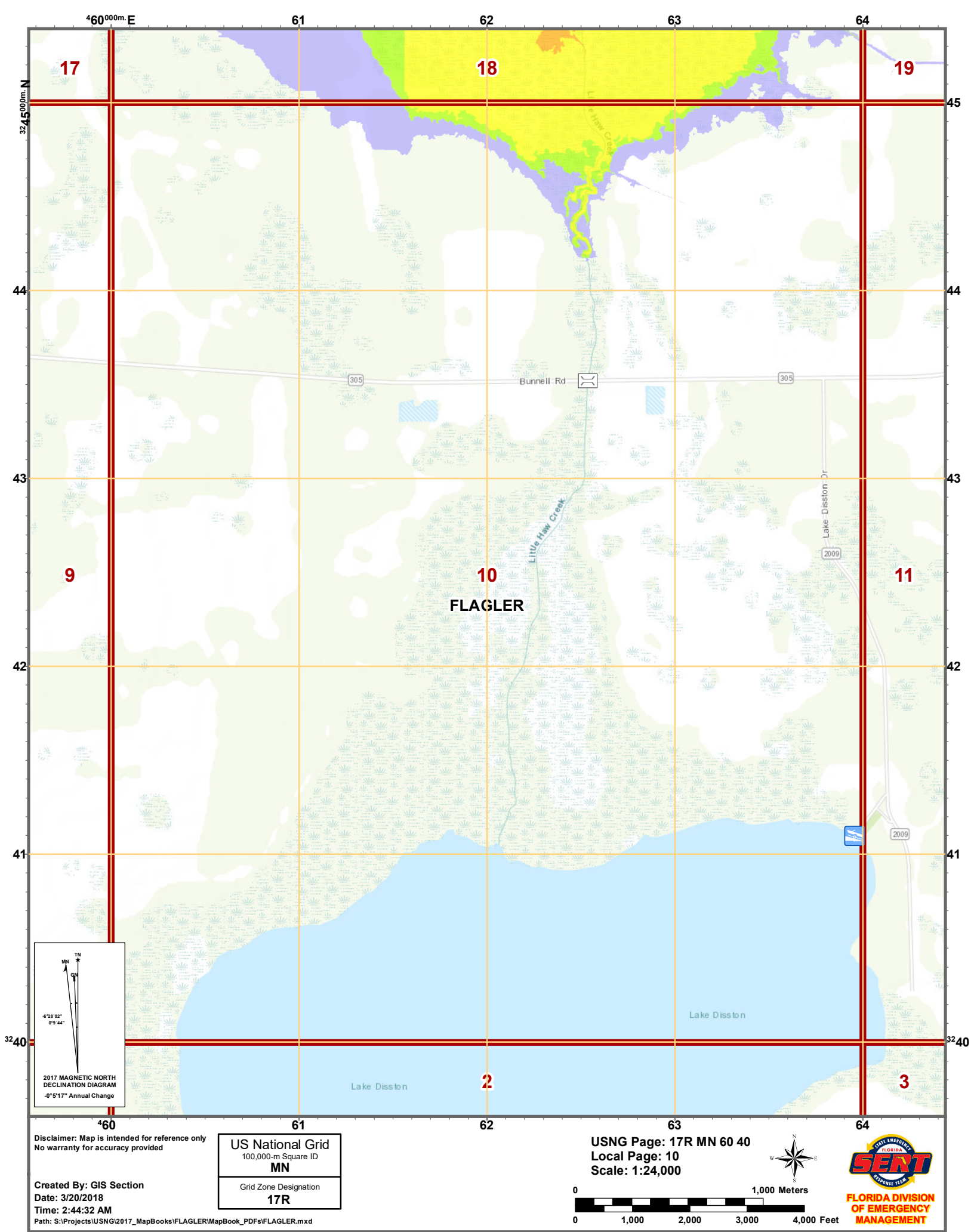
Path: S:\Projects\USNG\2017_MapBooks\FLAGLER\MapBook_PDFs\FLAGLER.mxd

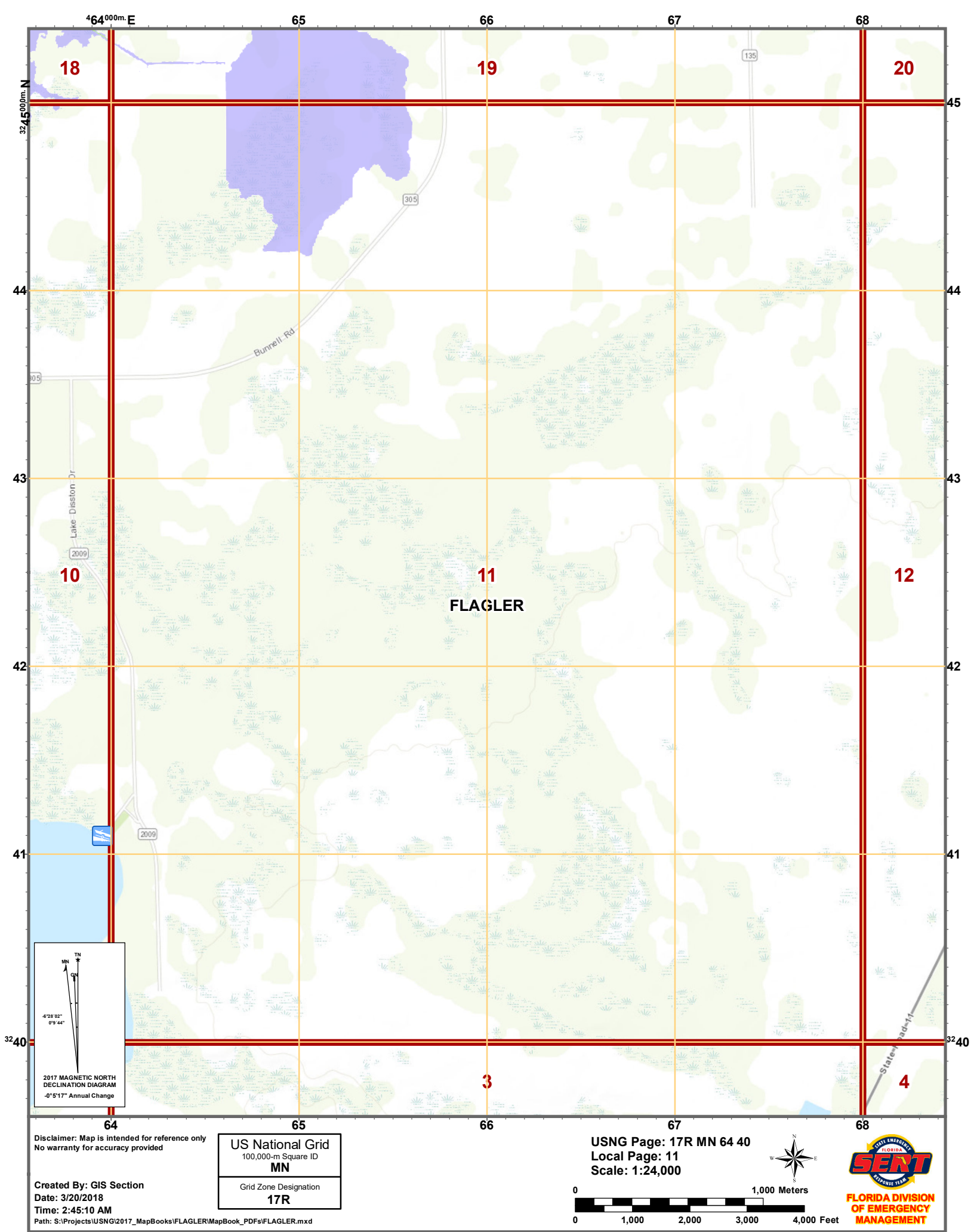
US National Grid
100,000-m Square ID
MN
Grid Zone Designation
17R

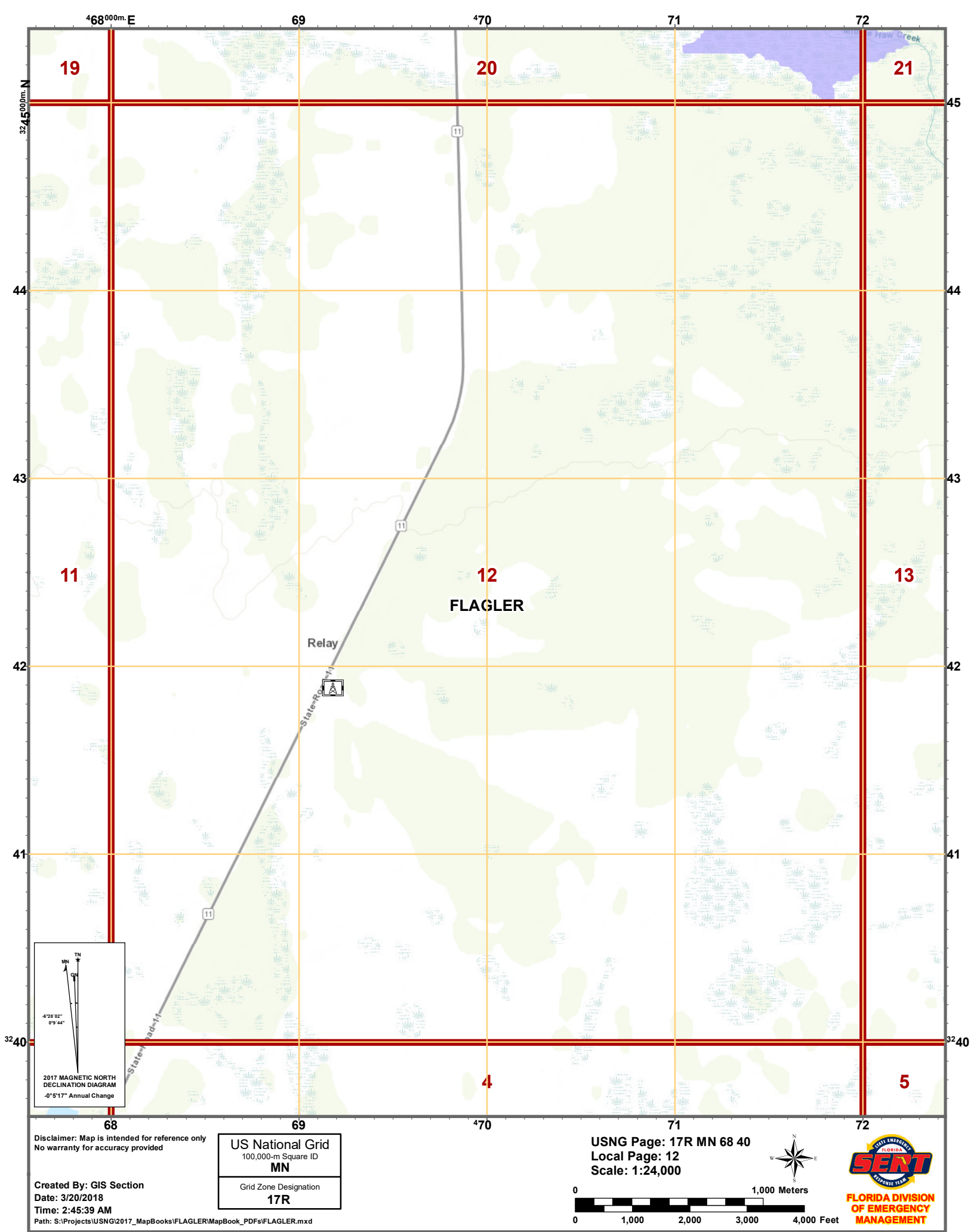
USNG Page: 17R MN 84 35
Local Page: 8
Scale: 1:24,000

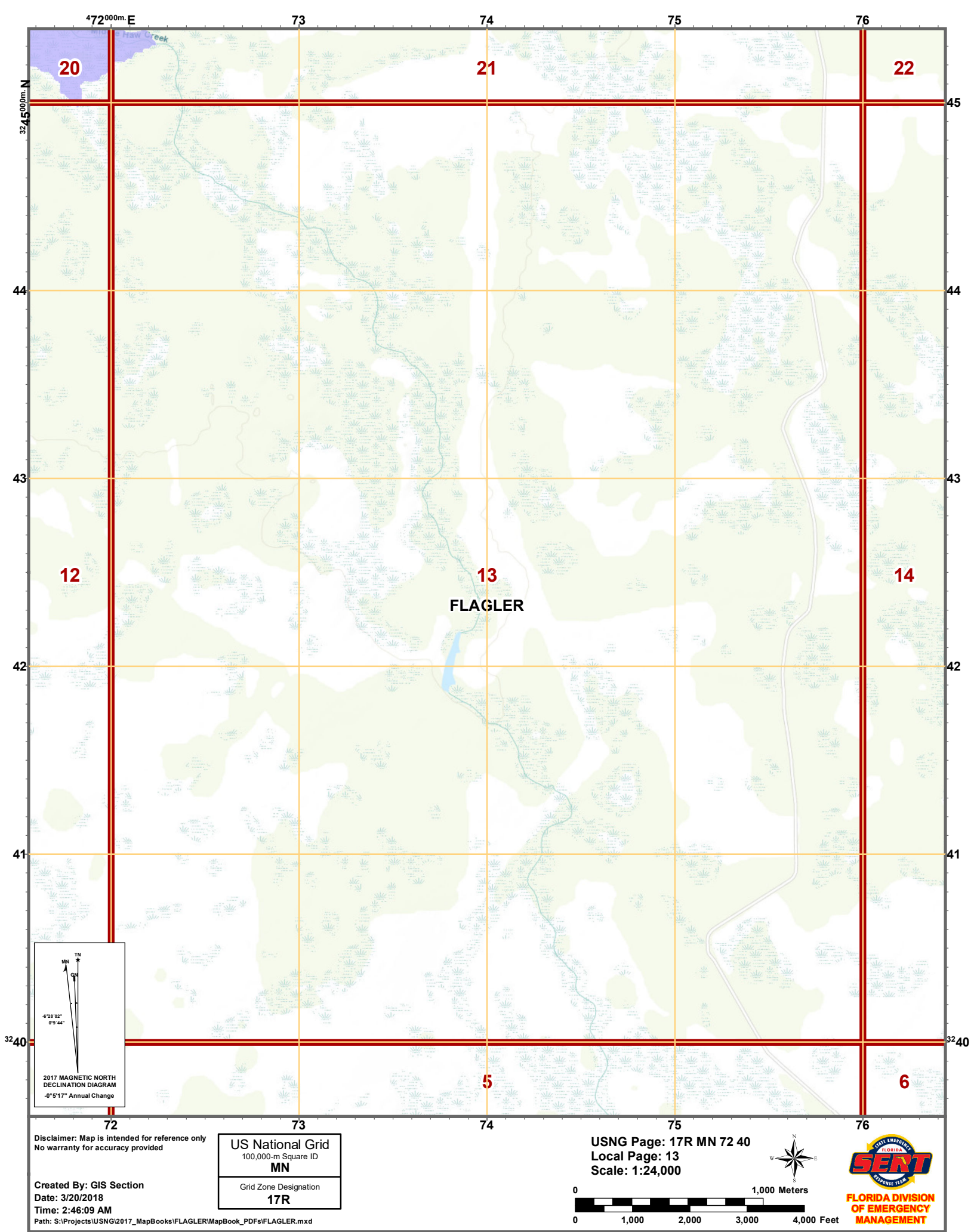












472000m E

73

74

75

76

20

21

22

45

44

43

42

41

3240

12

13

14

FLAGLER

5

6

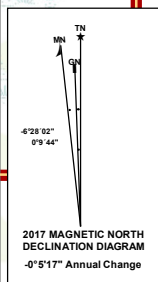
72

73

74

75

76



Disclaimer: Map is intended for reference only
No warranty for accuracy provided

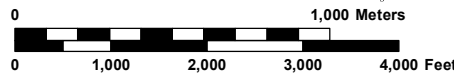
Created By: GIS Section
Date: 3/20/2018
Time: 2:46:09 AM

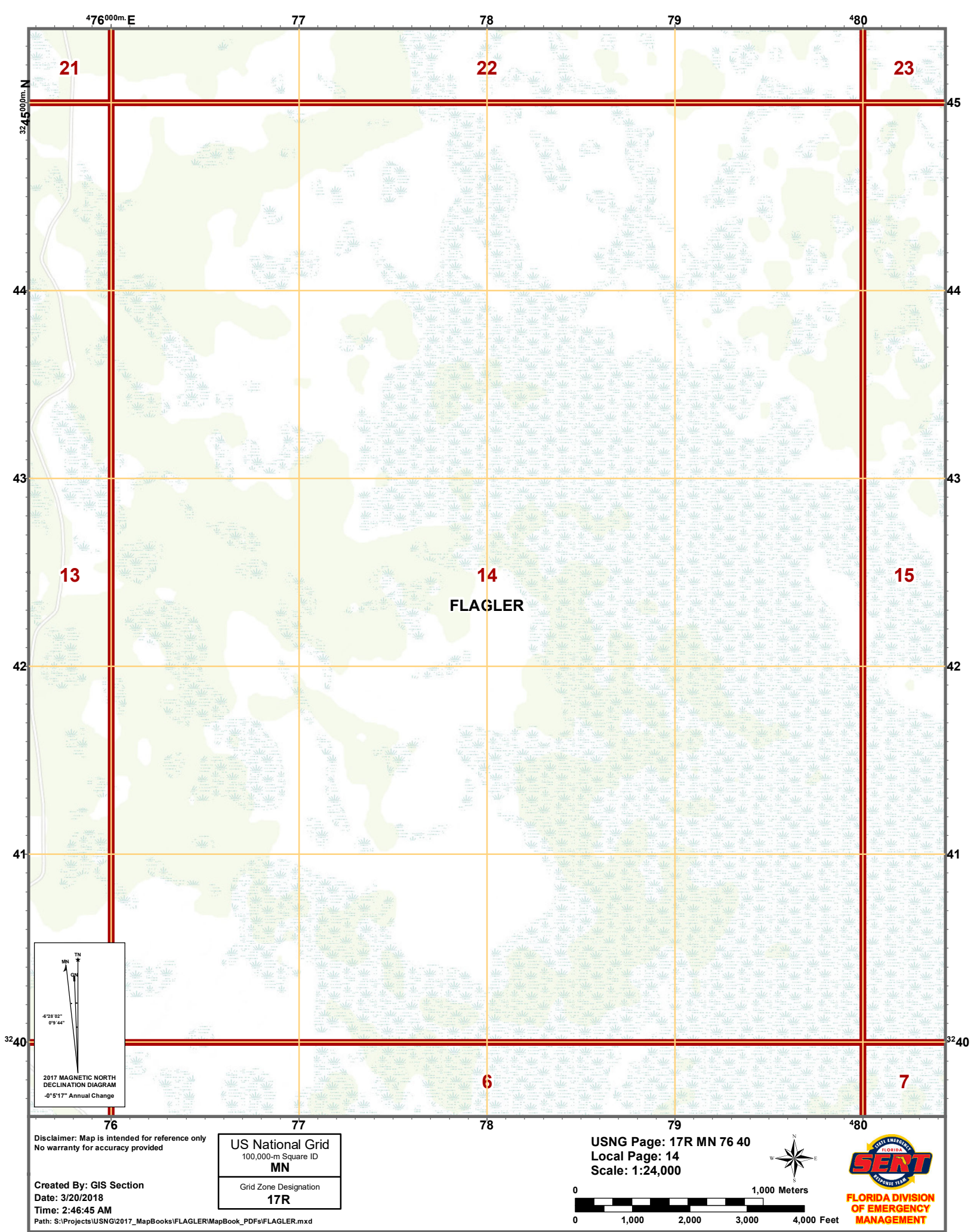
Path: S:\Projects\USNG\2017_MapBooks\FLAGLER\MapBook_PDFs\FLAGLER.mxd

US National Grid
100,000-m Square ID
MN

Grid Zone Designation
17R

USNG Page: 17R MN 72 40
Local Page: 13
Scale: 1:24,000





21

22

23

13

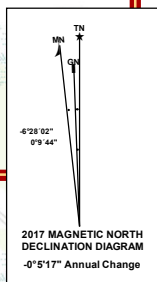
14

15

FLAGLER

6

7



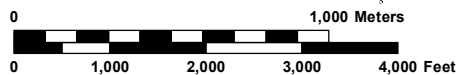
Disclaimer: Map is intended for reference only
No warranty for accuracy provided

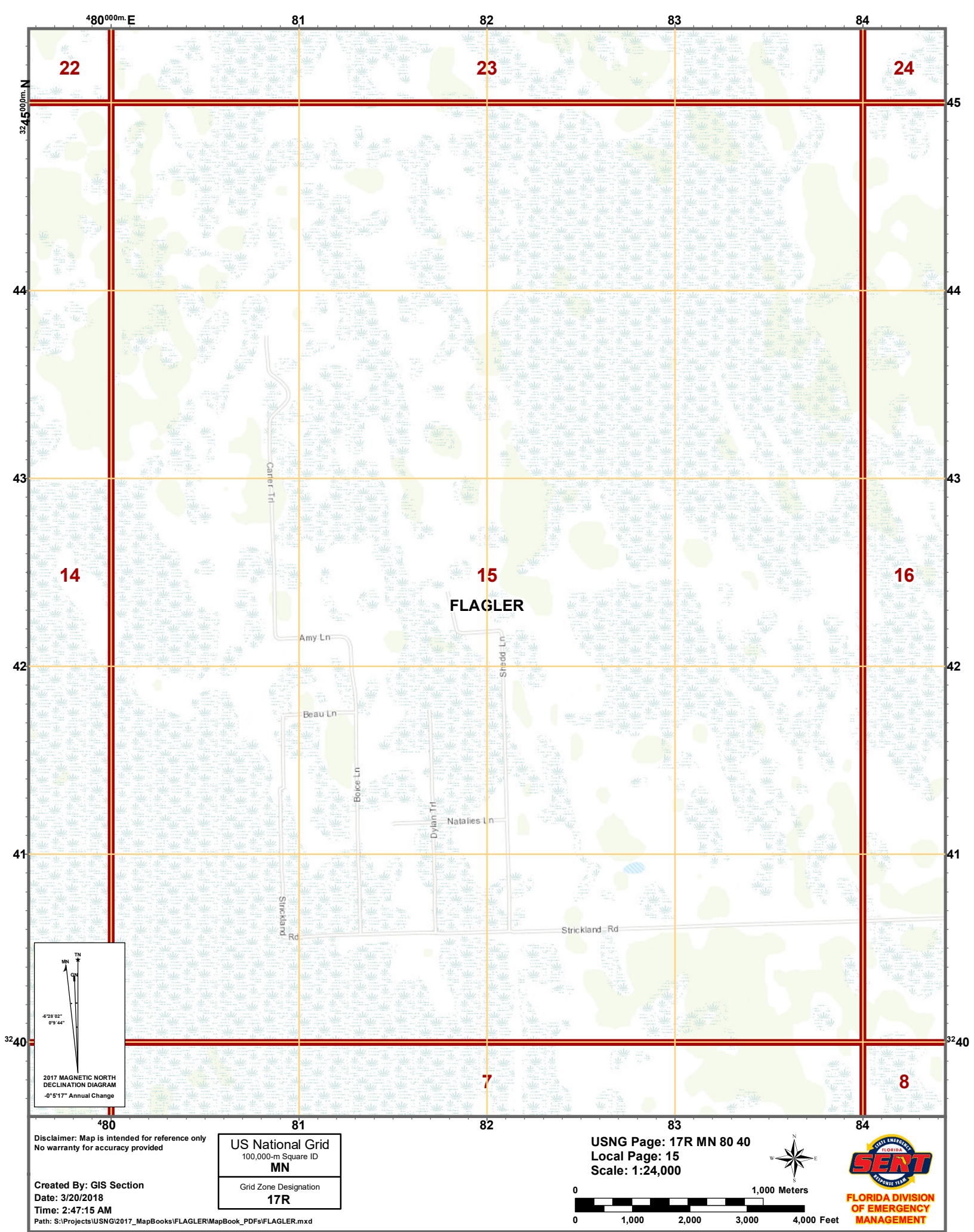
Created By: GIS Section
Date: 3/20/2018
Time: 2:46:45 AM

Path: S:\Projects\USNG\2017_MapBooks\FLAGLER\MapBook_PDFs\FLAGLER.mxd

US National Grid
100,000-m Square ID
MN
Grid Zone Designation
17R

USNG Page: 17R MN 76 40
Local Page: 14
Scale: 1:24,000





22

23

24

14

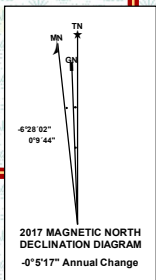
15

16

FLAGLER

7

8



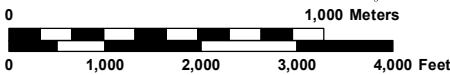
Disclaimer: Map is intended for reference only
No warranty for accuracy provided

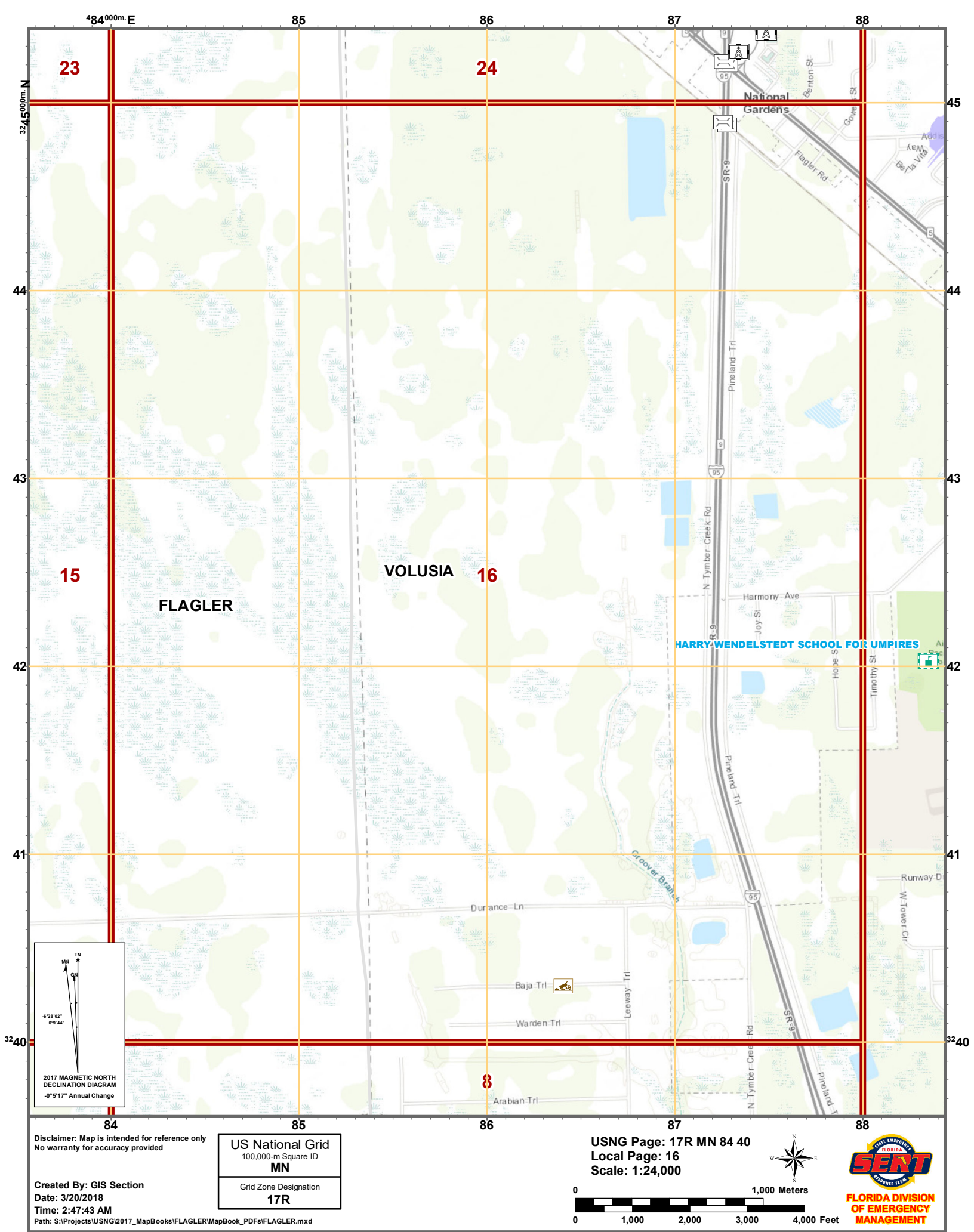
US National Grid
100,000-m Square ID
MN

Grid Zone Designation
17R

Created By: GIS Section
Date: 3/20/2018
Time: 2:47:15 AM
Path: S:\Projects\USNG\2017_MapBooks\FLAGLER\MapBook_PDFs\FLAGLER.mxd

USNG Page: 17R MN 80 40
Local Page: 15
Scale: 1:24,000





84 000m E

85

86

87

88

23

24

45

324500m N

44

44

43

43

15

VOLUSIA

16

FLAGLER

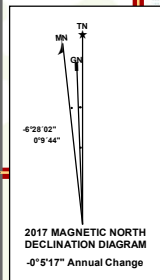
HARRY WENDELSTEDT SCHOOL FOR UMPIRES

42

42

41

41



Disclaimer: Map is intended for reference only
No warranty for accuracy provided

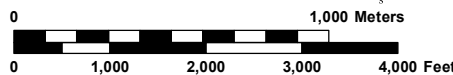
US National Grid
100,000-m Square ID
MN

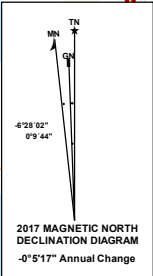
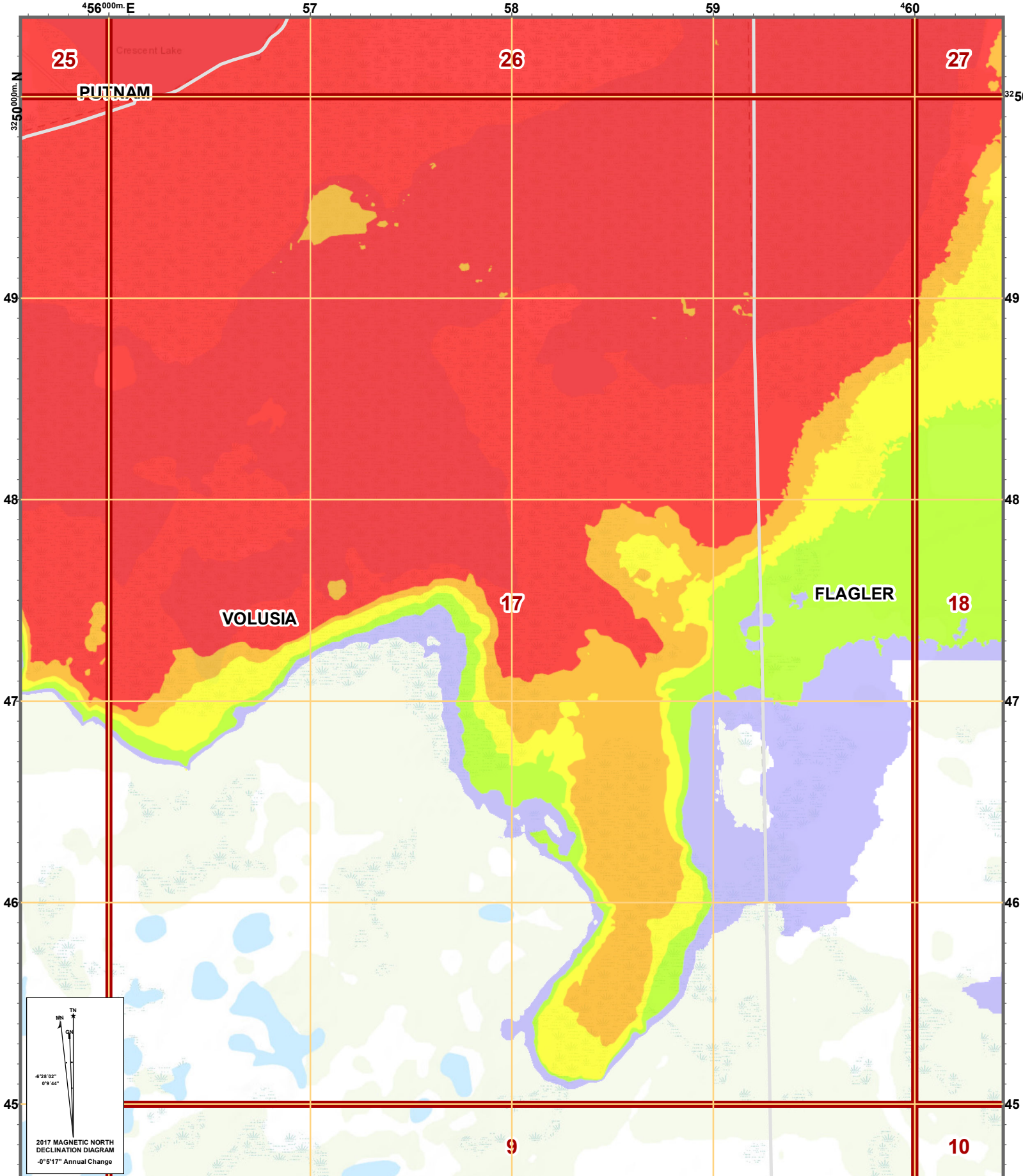
Grid Zone Designation
17R

Created By: GIS Section
Date: 3/20/2018
Time: 2:47:43 AM

Path: S:\Projects\USNG\2017_MapBooks\FLAGLER\MapBook_PDFs\FLAGLER.mxd

USNG Page: 17R MN 84 40
Local Page: 16
Scale: 1:24,000



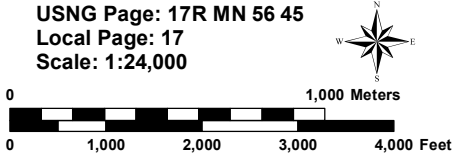


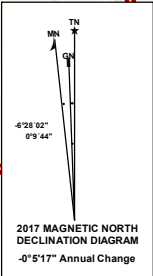
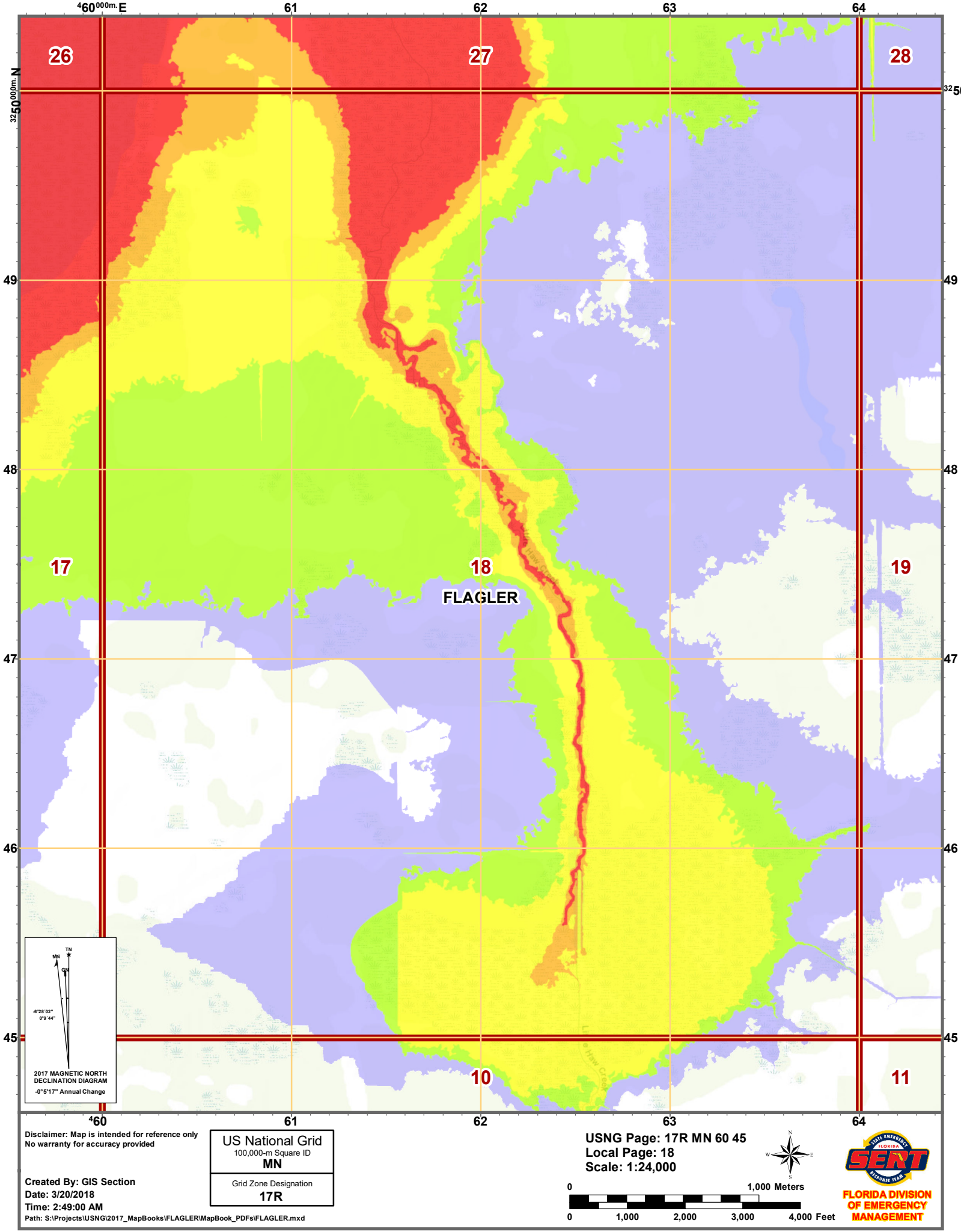
Disclaimer: Map is intended for reference only
No warranty for accuracy provided

Created By: GIS Section
Date: 3/20/2018
Time: 2:48:21 AM
Path: S:\Projects\USNG\2017_MapBooks\FLAGLER\MapBook_PDFs\FLAGLER.mxd

US National Grid 100,000-m Square ID MN
Grid Zone Designation 17R

USNG Page: 17R MN 56 45
Local Page: 17
Scale: 1:24,000



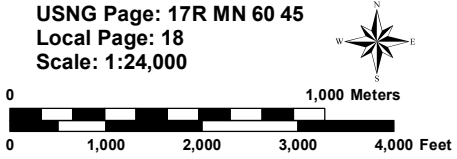


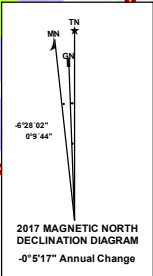
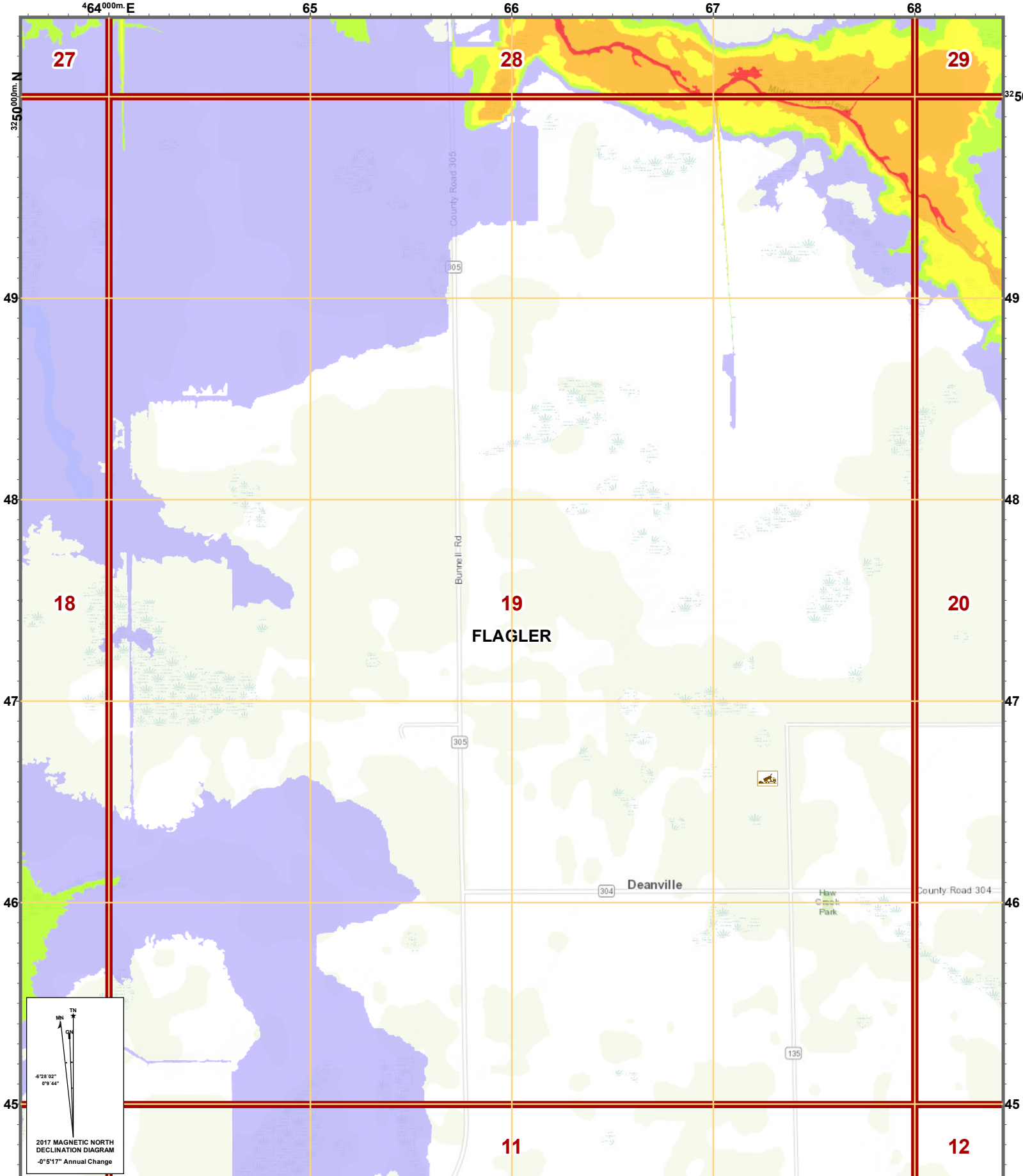
Disclaimer: Map is intended for reference only
No warranty for accuracy provided

Created By: GIS Section
Date: 3/20/2018
Time: 2:49:00 AM
Path: S:\Projects\USNG\2017_MapBooks\FLAGLER\MapBook_PDFs\FLAGLER.mxd

US National Grid	
100,000-m Square ID	
MN	
Grid Zone Designation	
17R	

USNG Page: 17R MN 60 45
Local Page: 18
Scale: 1:24,000



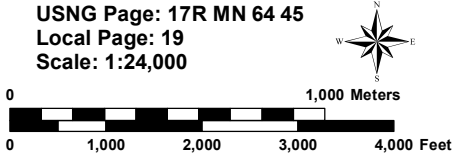


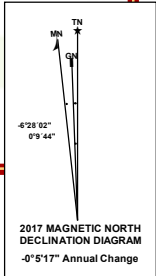
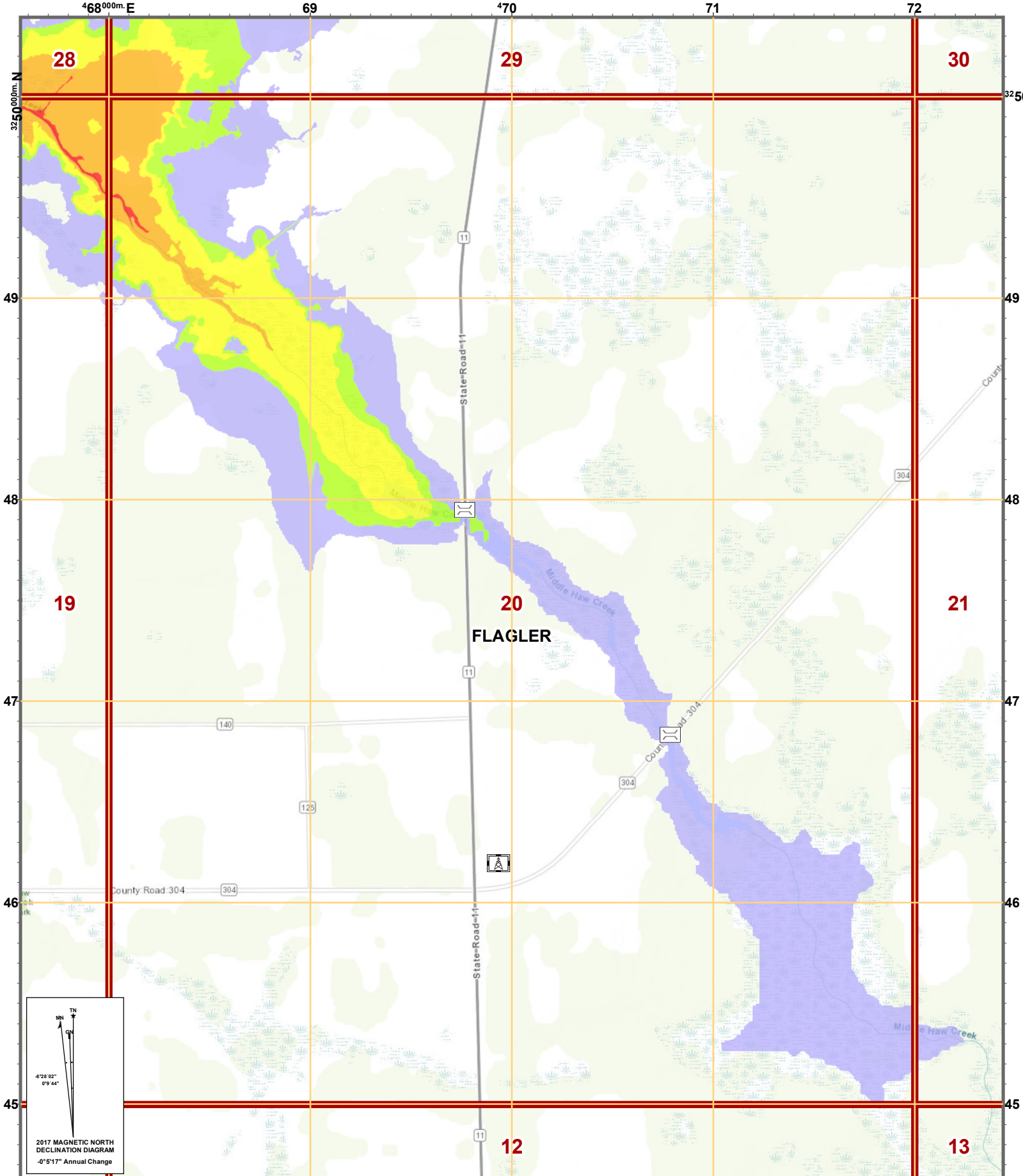
Disclaimer: Map is intended for reference only
No warranty for accuracy provided

Created By: GIS Section
Date: 3/20/2018
Time: 2:50:02 AM
Path: S:\Projects\USNG\2017_MapBooks\FLAGLER\MapBook_PDFs\FLAGLER.mxd

US National Grid
100,000-m Square ID
MN
Grid Zone Designation
17R

USNG Page: 17R MN 64 45
Local Page: 19
Scale: 1:24,000



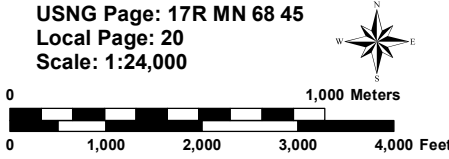


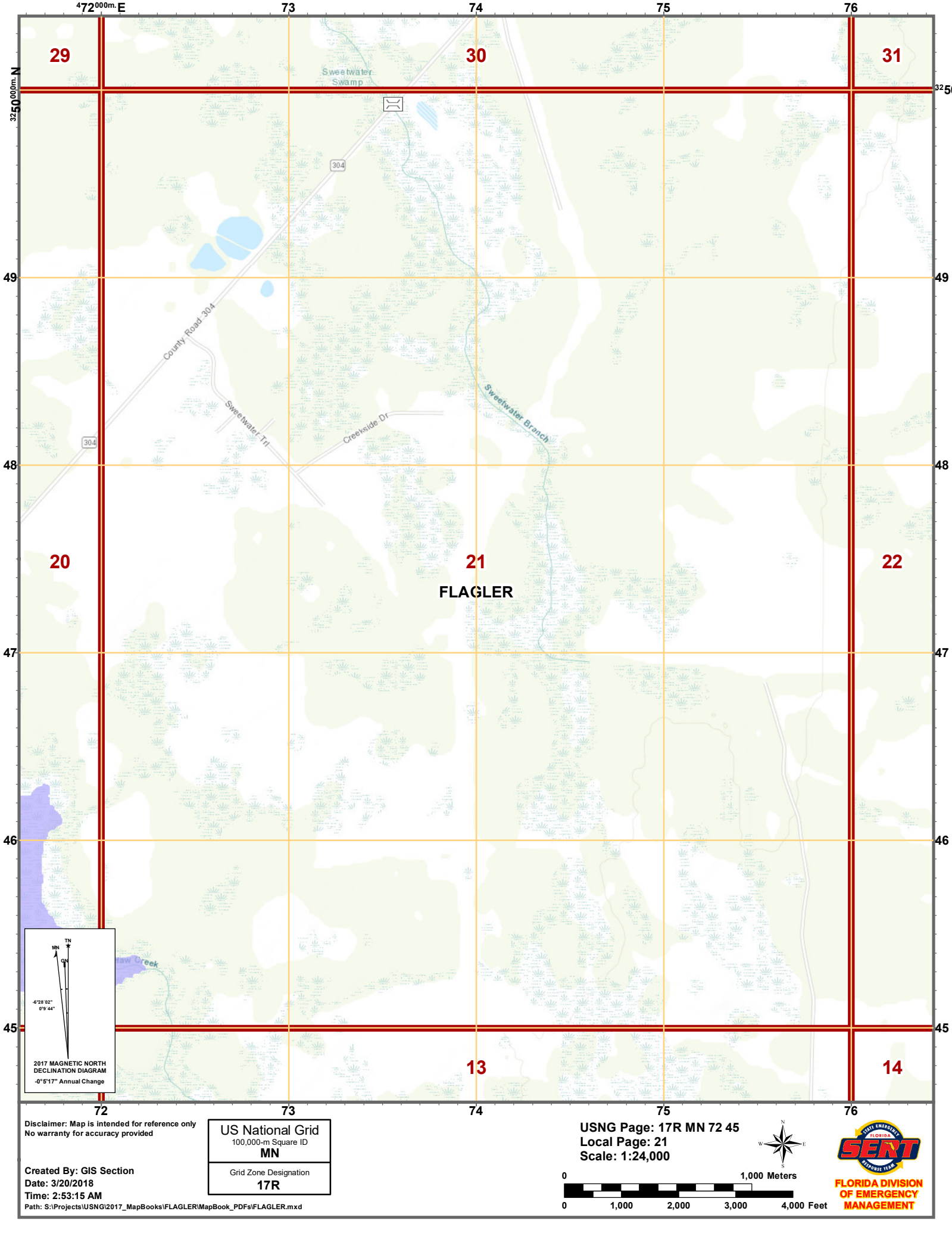
Disclaimer: Map is intended for reference only
No warranty for accuracy provided

Created By: GIS Section
Date: 3/20/2018
Time: 2:51:41 AM
Path: S:\Projects\USNG\2017_MapBooks\FLAGLER\MapBook_PDFs\FLAGLER.mxd

US National Grid	
100,000-m Square ID	
MN	
Grid Zone Designation	
17R	

USNG Page: 17R MN 68 45
Local Page: 20
Scale: 1:24,000





29

30

31

20

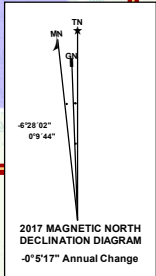
21

22

FLAGLER

13

14



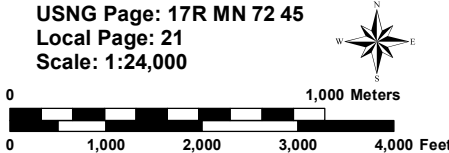
Disclaimer: Map is intended for reference only
No warranty for accuracy provided

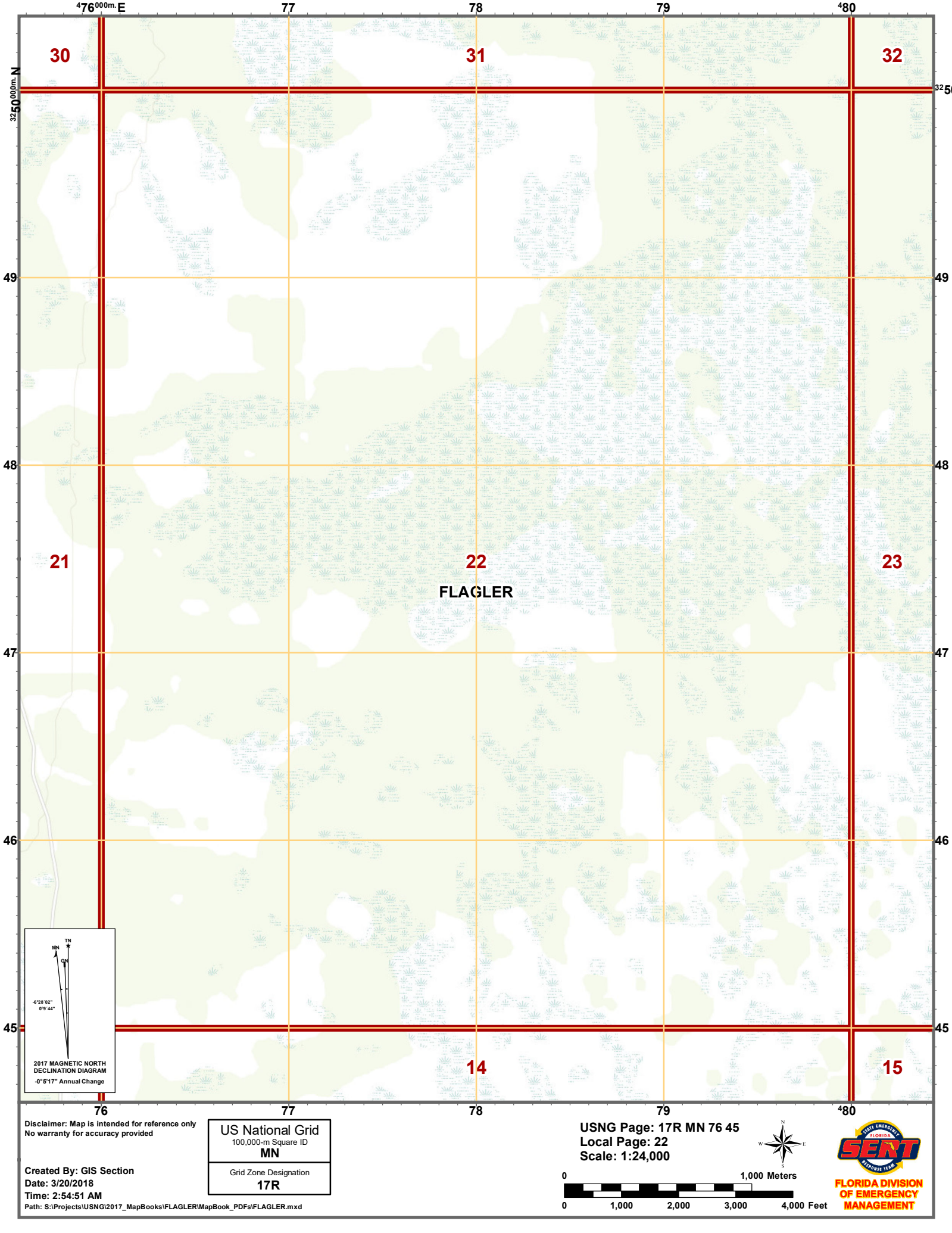
Created By: GIS Section
Date: 3/20/2018
Time: 2:53:15 AM

Path: S:\Projects\USNG\2017_MapBooks\FLAGLER\MapBook_PDFs\FLAGLER.mxd

US National Grid 100,000-m Square ID MN
Grid Zone Designation 17R

USNG Page: 17R MN 72 45
Local Page: 21
Scale: 1:24,000





30

31

32

21

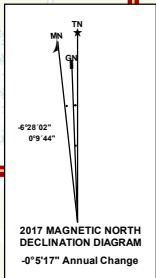
22

23

FLAGLER

14

15



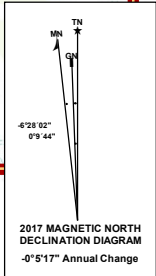
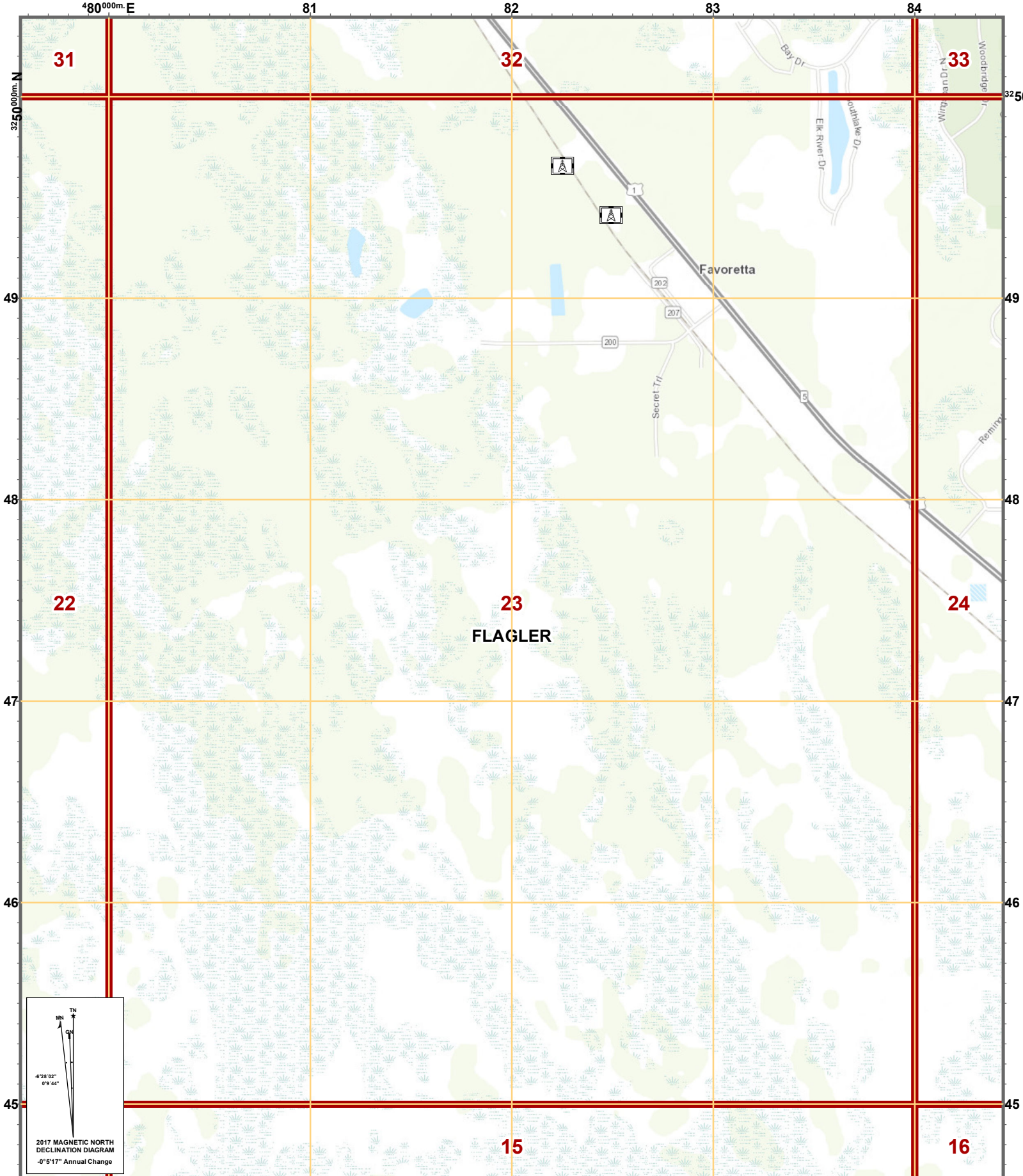
Disclaimer: Map is intended for reference only
No warranty for accuracy provided

Created By: GIS Section
Date: 3/20/2018
Time: 2:54:51 AM
Path: S:\Projects\USNG\2017_MapBooks\FLAGLER\MapBook_PDFs\FLAGLER.mxd

US National Grid 100,000-m Square ID MN
Grid Zone Designation 17R

USNG Page: 17R MN 76 45
Local Page: 22
Scale: 1:24,000



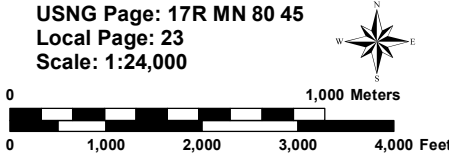


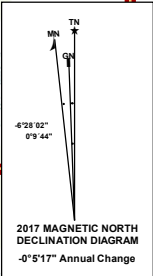
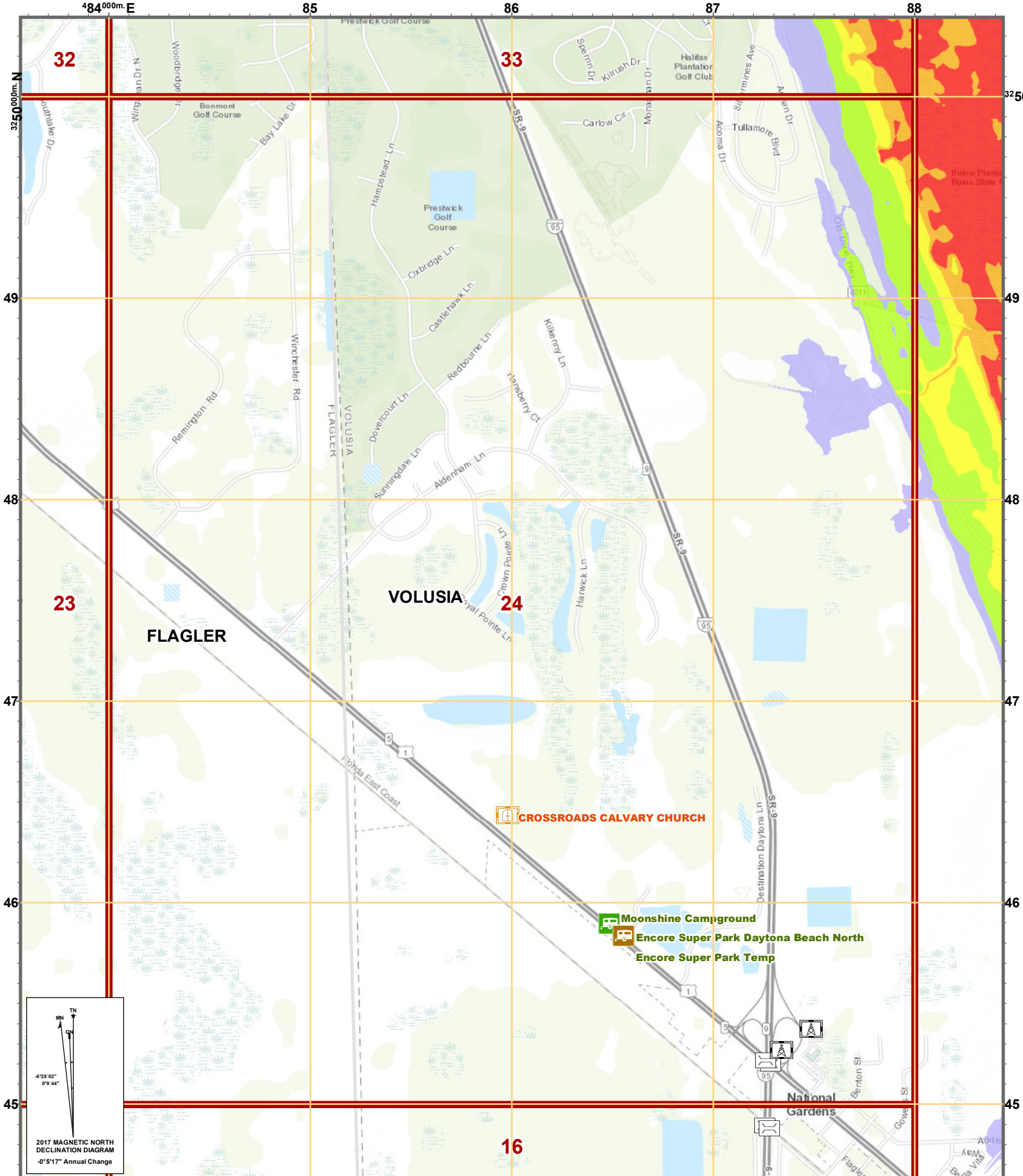
Disclaimer: Map is intended for reference only
No warranty for accuracy provided

Created By: GIS Section
Date: 3/20/2018
Time: 2:56:31 AM
Path: S:\Projects\USNG\2017_MapBooks\FLAGLER\MapBook_PDFs\FLAGLER.mxd

US National Grid 100,000-m Square ID MN
Grid Zone Designation 17R

USNG Page: 17R MN 80 45
Local Page: 23
Scale: 1:24,000





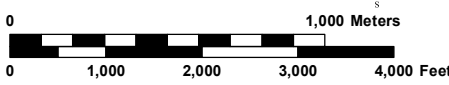
Disclaimer: Map is intended for reference only
No warranty for accuracy provided

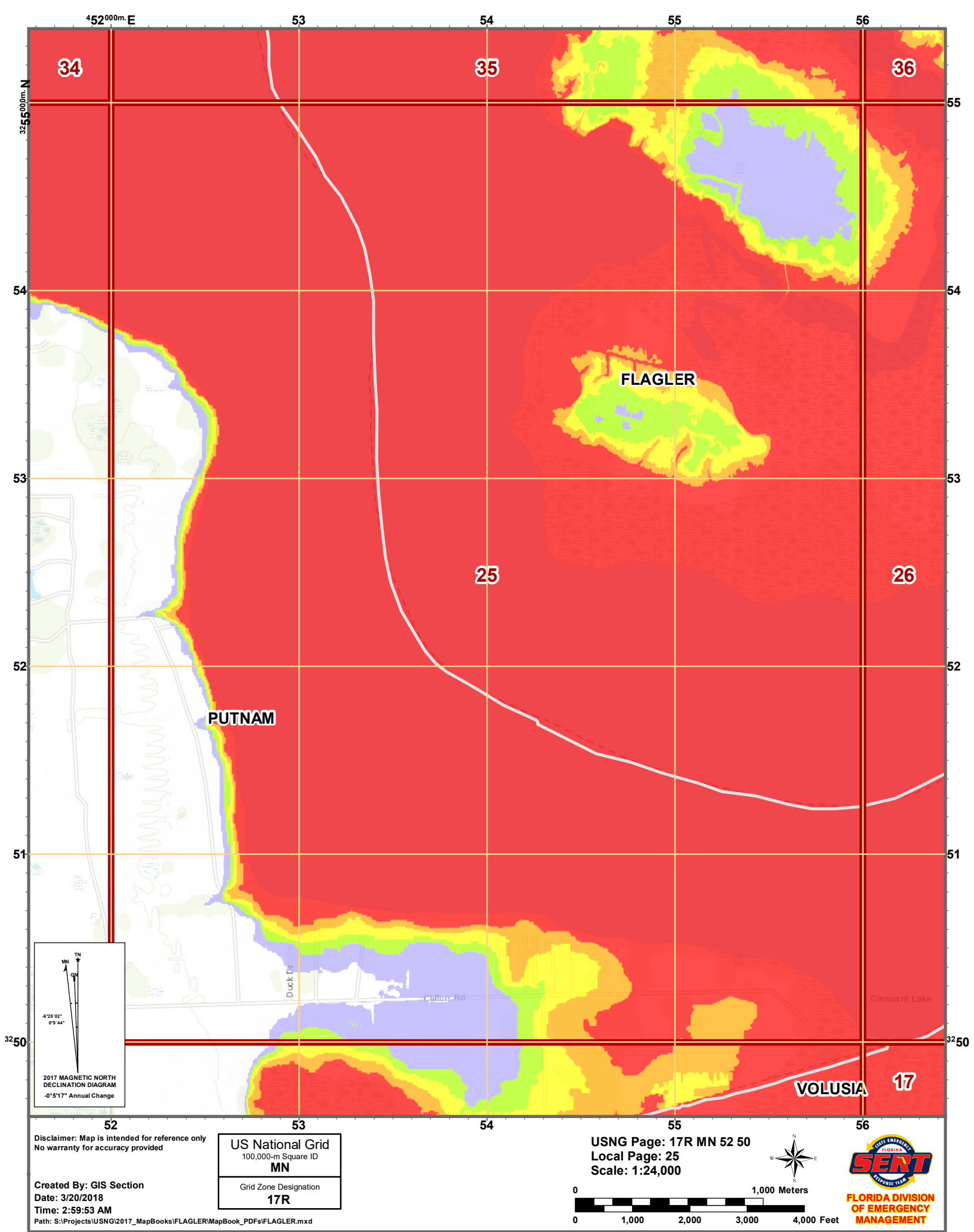
Created By: GIS Section
Date: 3/20/2018
Time: 2:58:07 AM

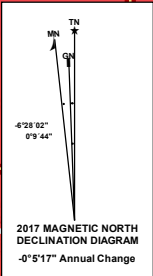
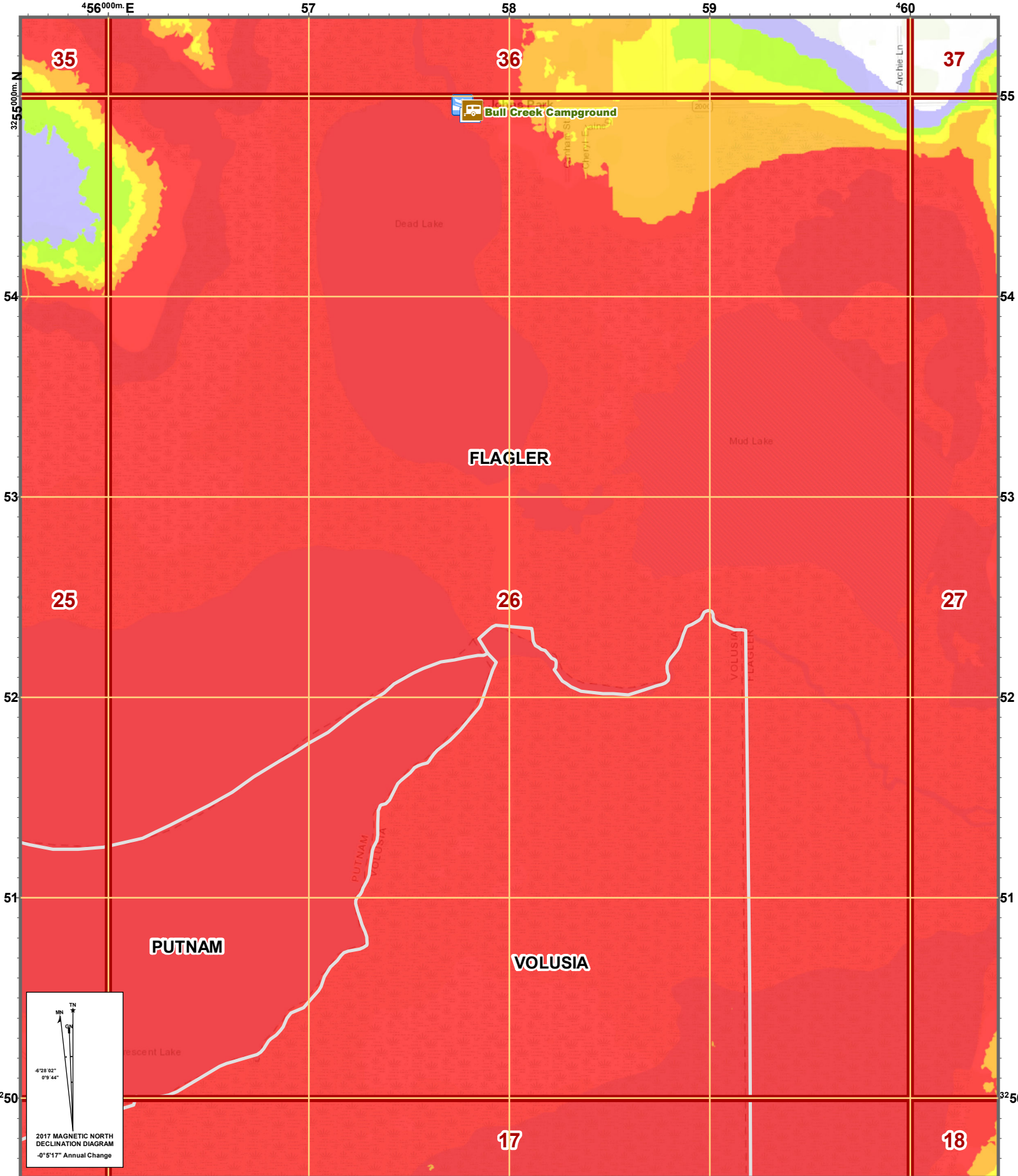
Path: S:\Projects\USNG\2017_MapBooks\FLAGLER\MapBook_PDFs\FLAGLER.mxd

US National Grid	
100,000-m Square ID	
MN	
Grid Zone Designation	
17R	

USNG Page: 17R MN 84 45
Local Page: 24
Scale: 1:24,000







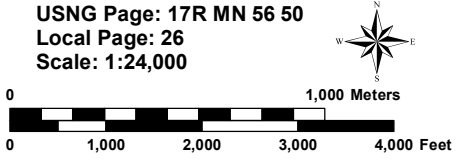
Disclaimer: Map is intended for reference only
No warranty for accuracy provided

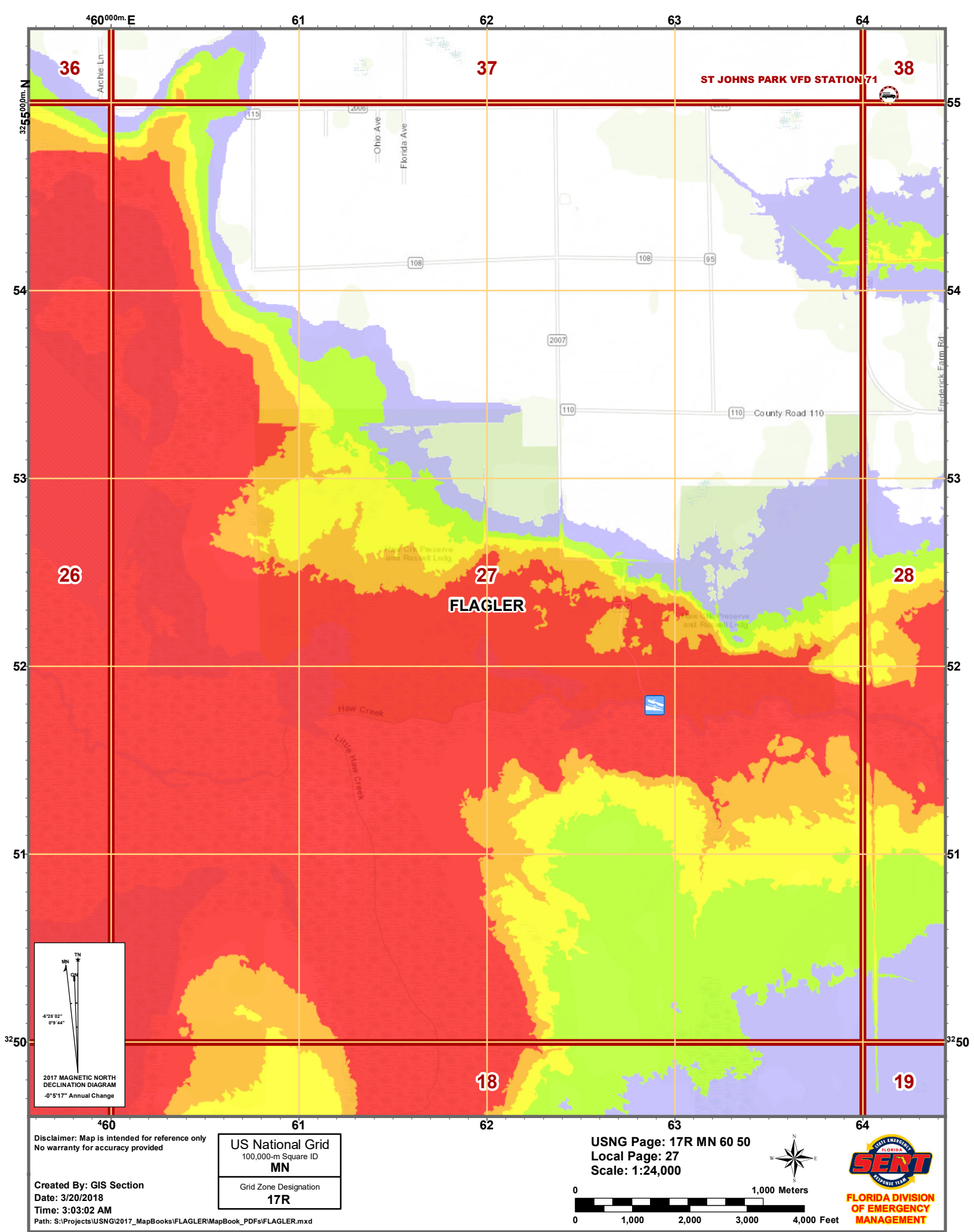
Created By: GIS Section
Date: 3/20/2018
Time: 3:01:32 AM

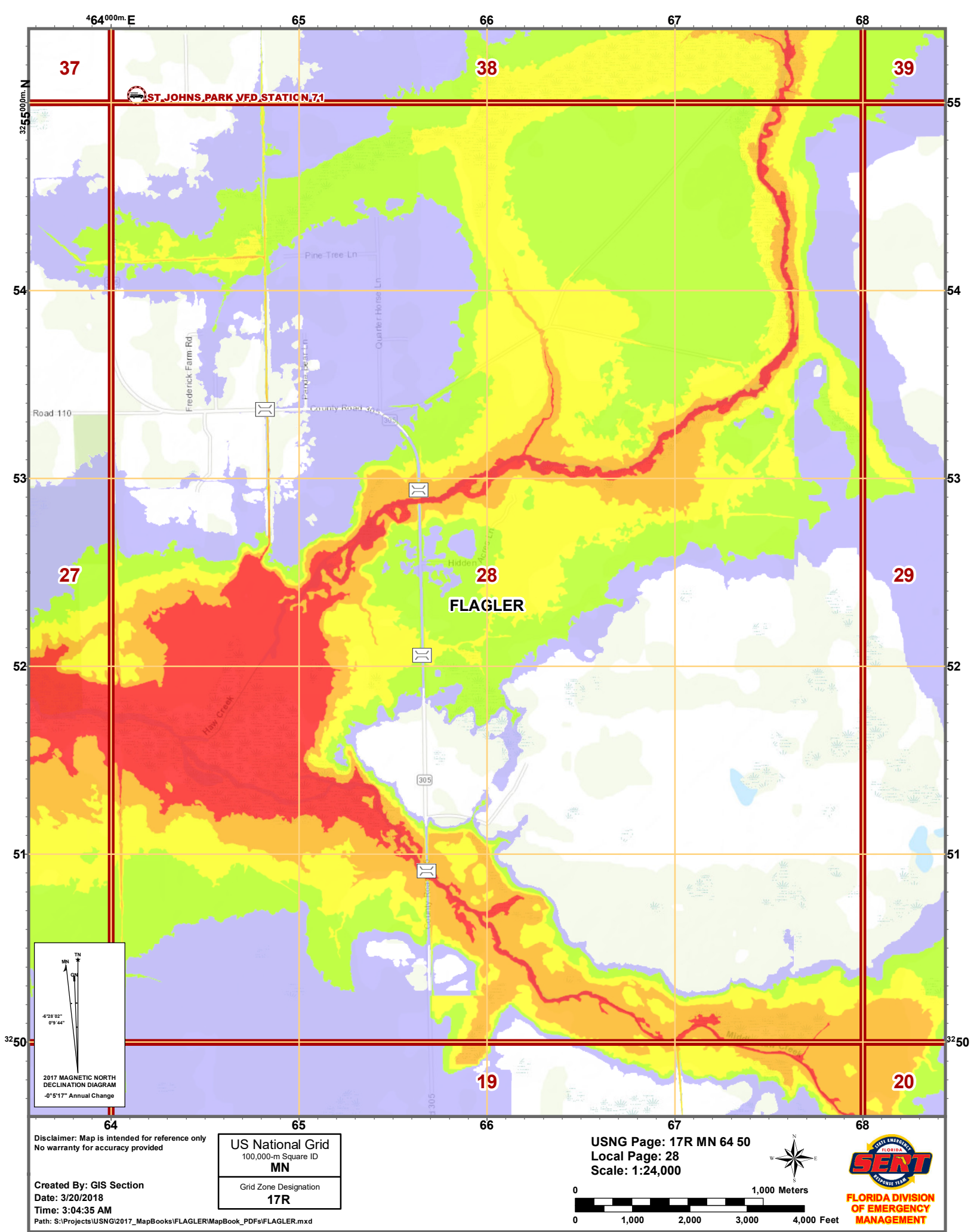
Path: S:\Projects\USNG\2017_MapBooks\FLAGLER\MapBook_PDFs\FLAGLER.mxd

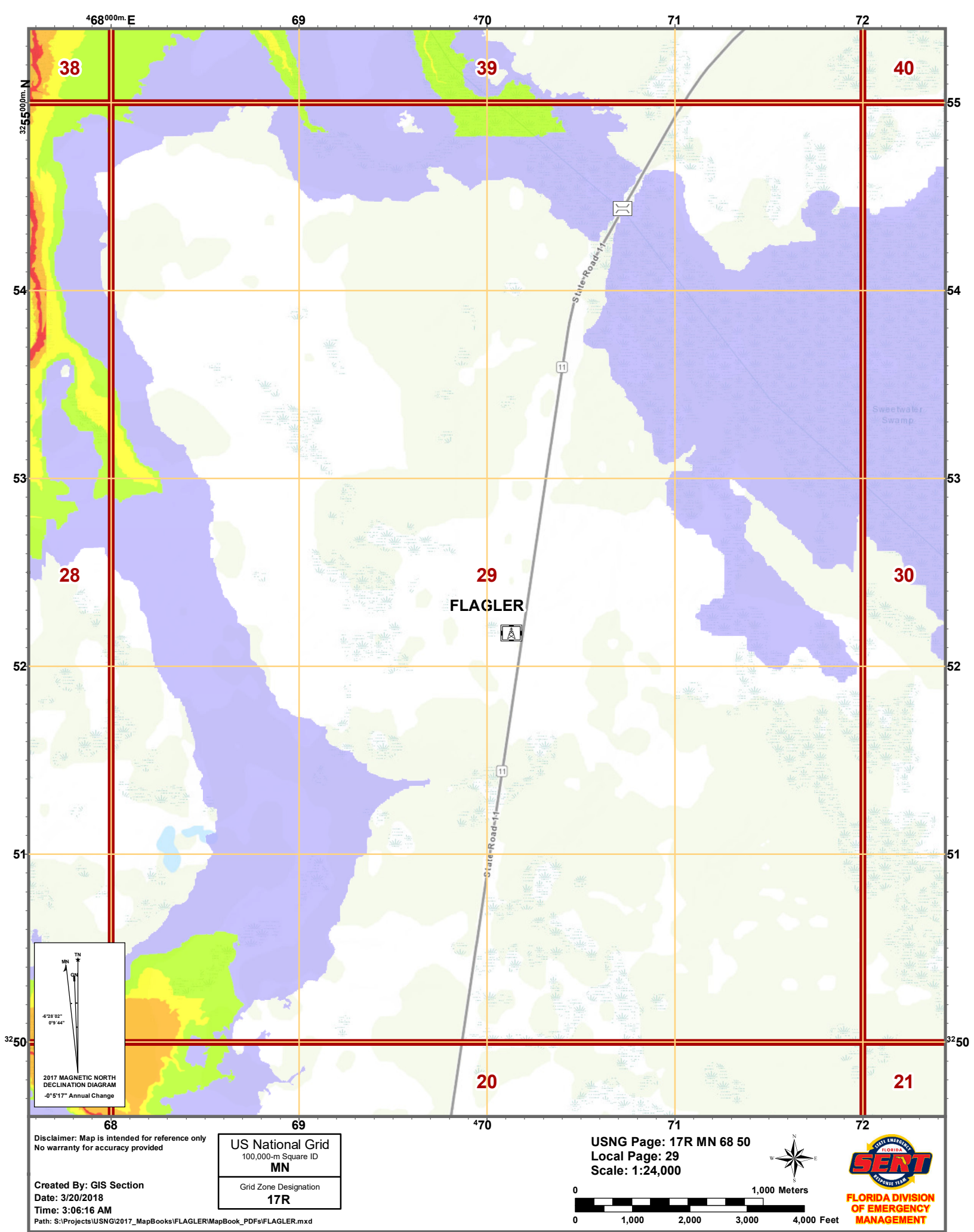
US National Grid
100,000-m Square ID
MN
Grid Zone Designation
17R

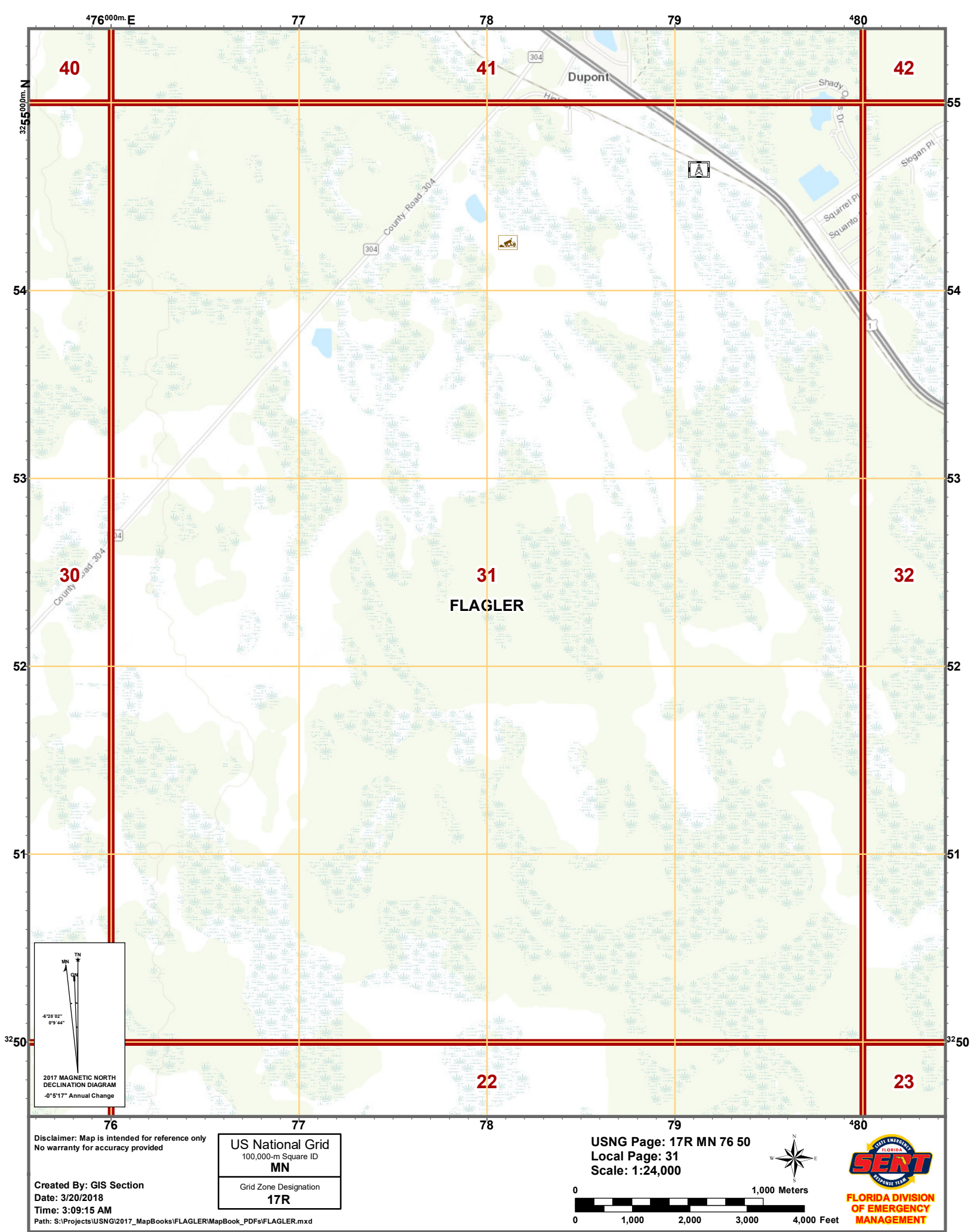
USNG Page: 17R MN 56 50
Local Page: 26
Scale: 1:24,000

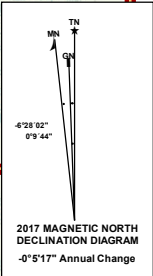
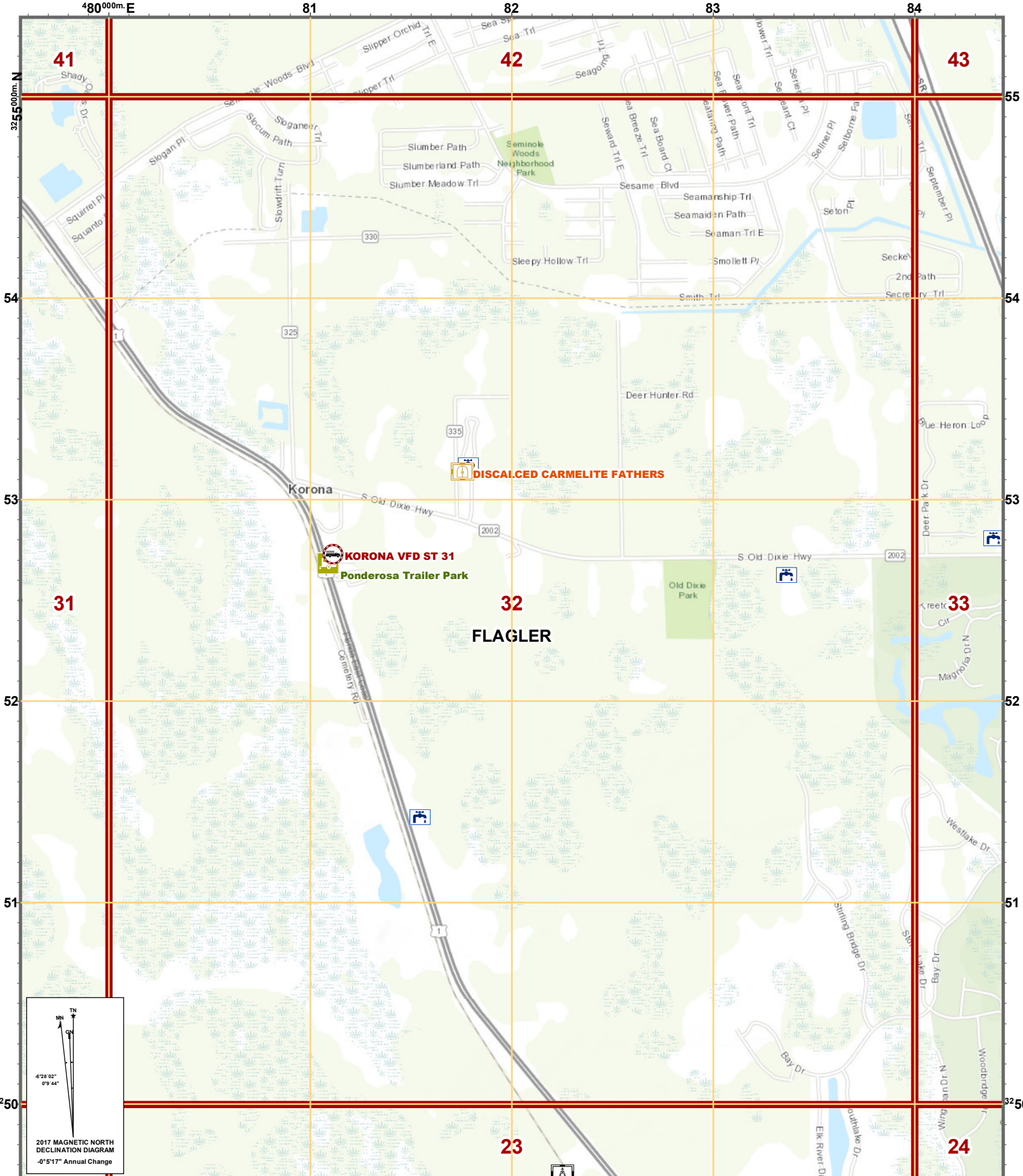










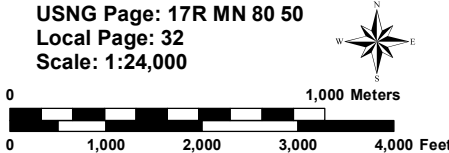


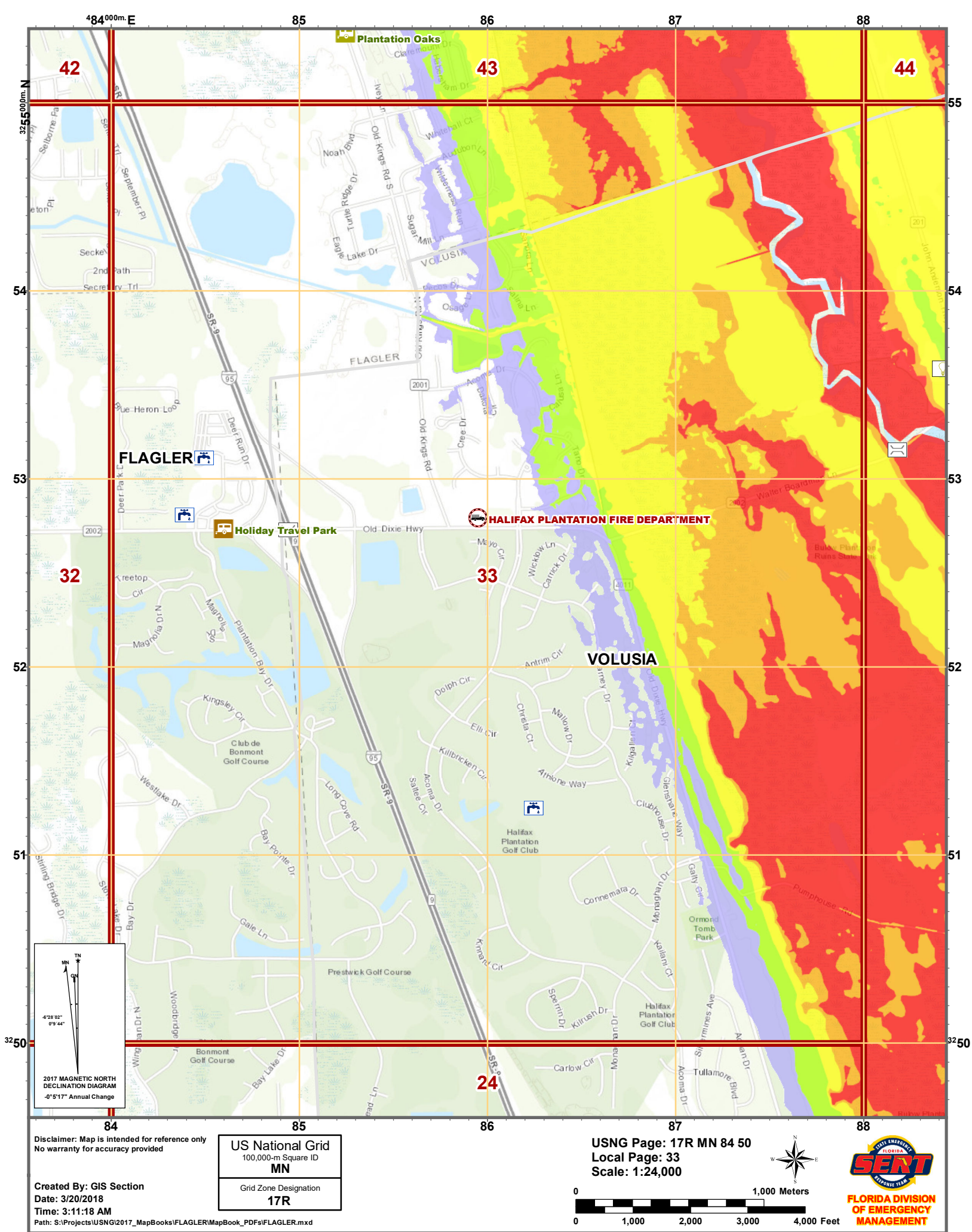
Disclaimer: Map is intended for reference only
No warranty for accuracy provided

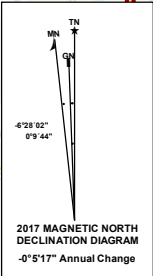
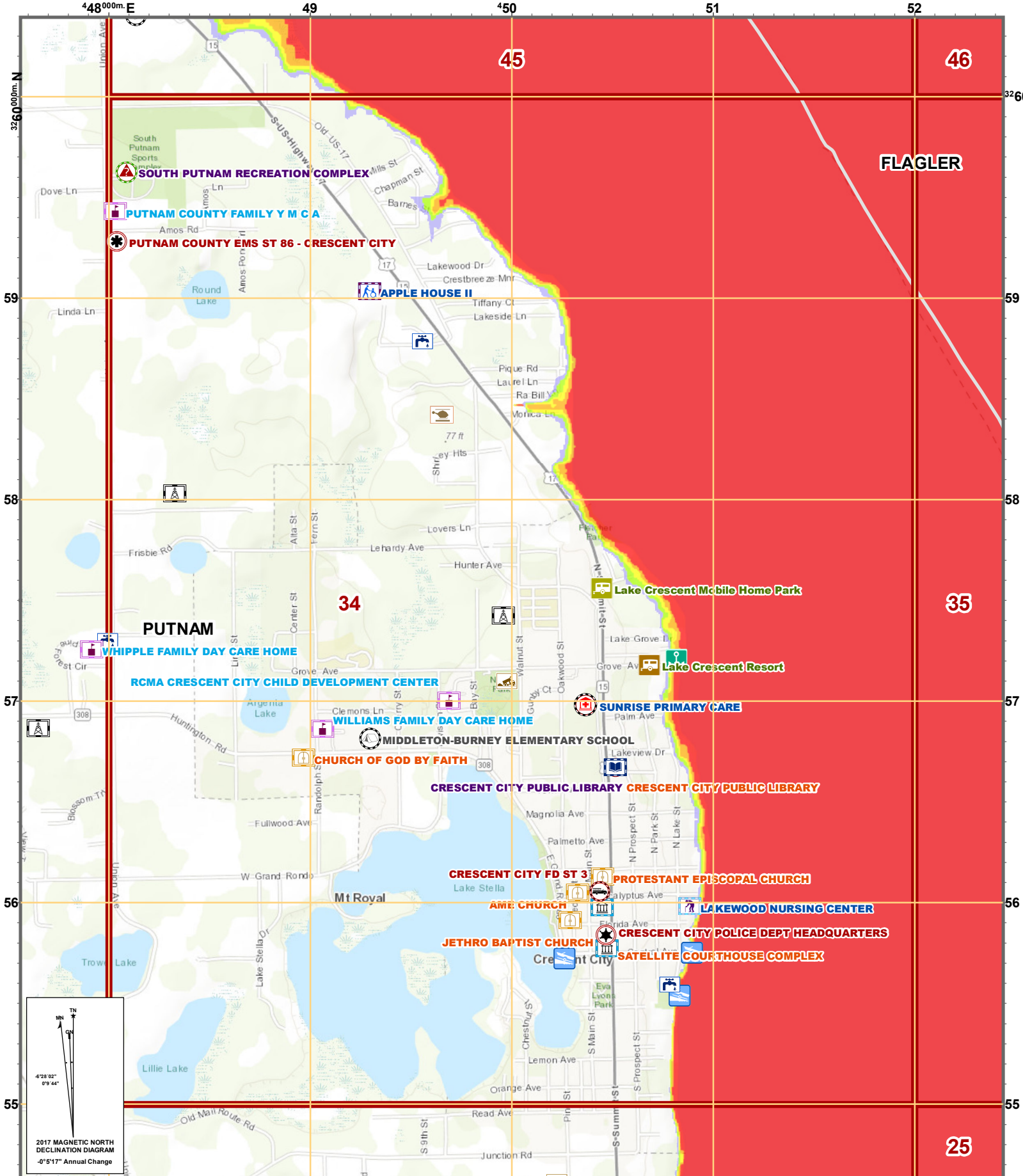
Created By: GIS Section
Date: 3/20/2018
Time: 3:10:45 AM
Path: S:\Projects\USNG\2017_MapBooks\FLAGLER\MapBook_PDFs\FLAGLER.mxd

US National Grid
100,000-m Square ID
MN
Grid Zone Designation
17R

USNG Page: 17R MN 80 50
Local Page: 32
Scale: 1:24,000





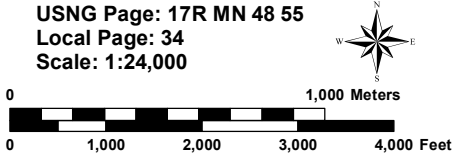


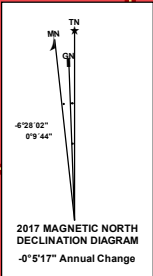
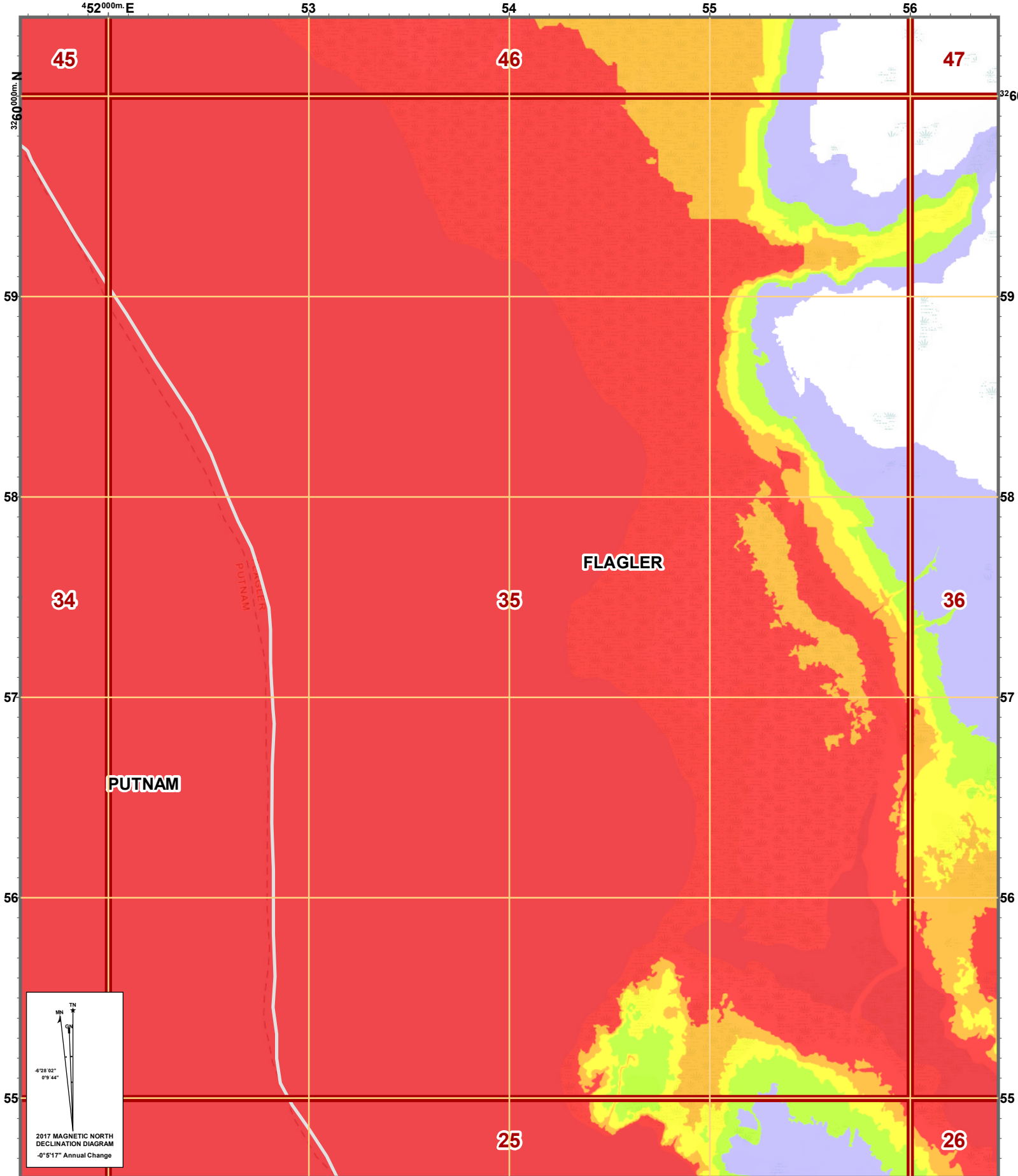
Disclaimer: Map is intended for reference only
No warranty for accuracy provided

Created By: GIS Section
Date: 3/20/2018
Time: 3:11:41 AM
Path: S:\Projects\USNG\2017_MapBooks\FLAGLER\MapBook_PDFs\FLAGLER.mxd

US National Grid
100,000-m Square ID
MN
Grid Zone Designation
17R

USNG Page: 17R MN 48 55
Local Page: 34
Scale: 1:24,000



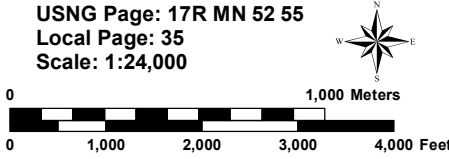


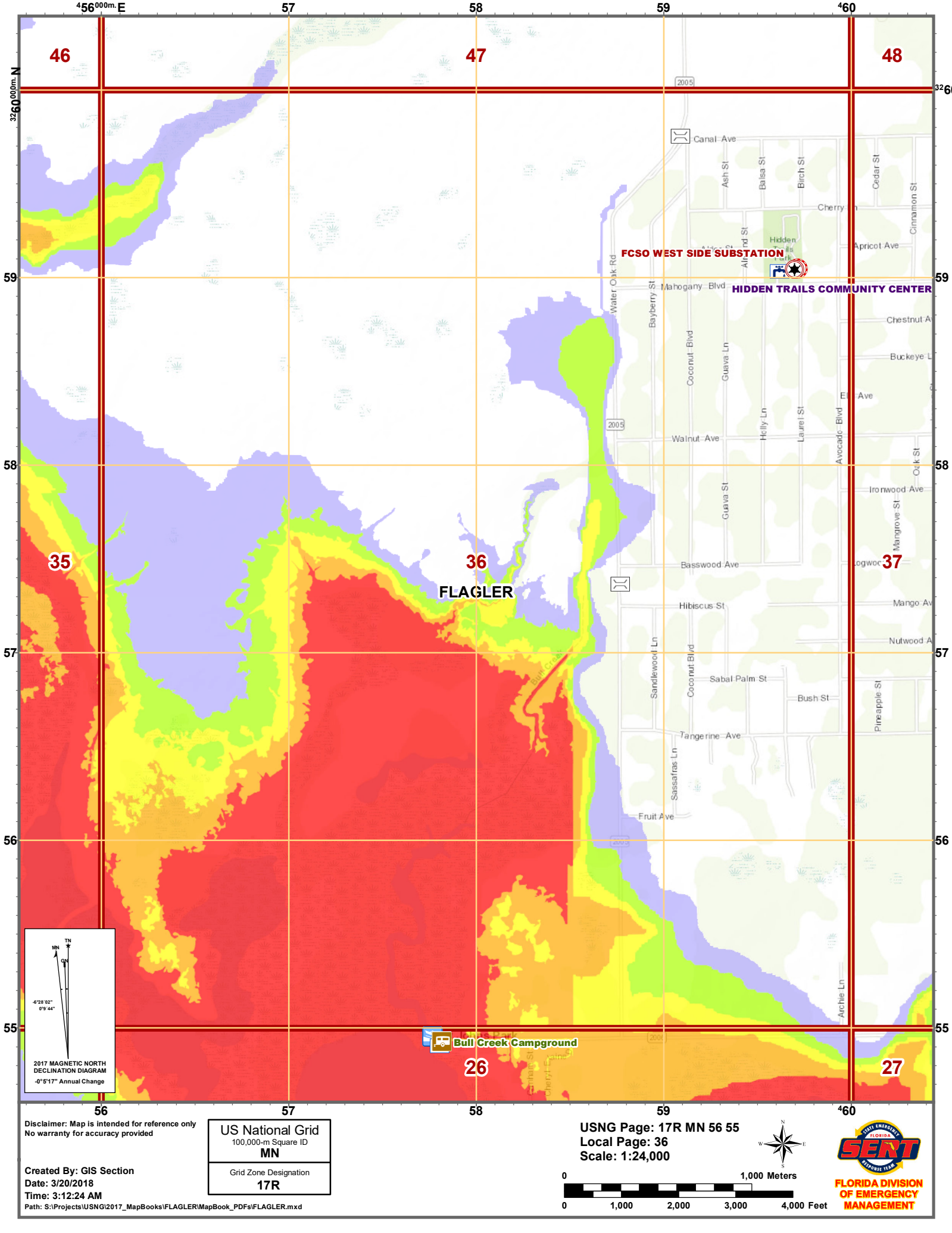
Disclaimer: Map is intended for reference only
No warranty for accuracy provided

Created By: GIS Section
Date: 3/20/2018
Time: 3:12:03 AM
Path: S:\Projects\USNG\2017_MapBooks\FLAGLER\MapBook_PDFs\FLAGLER.mxd

US National Grid 100,000-m Square ID MN
Grid Zone Designation 17R

USNG Page: 17R MN 52 55
Local Page: 35
Scale: 1:24,000





46

47

48

35

36

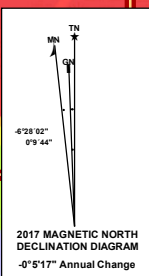
37

FLAGLER

Bull Creek Campground

FCISO WEST SIDE SUBSTATION

HIDDEN TRAILS COMMUNITY CENTER

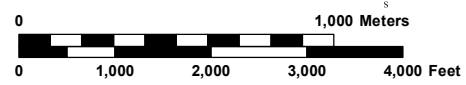


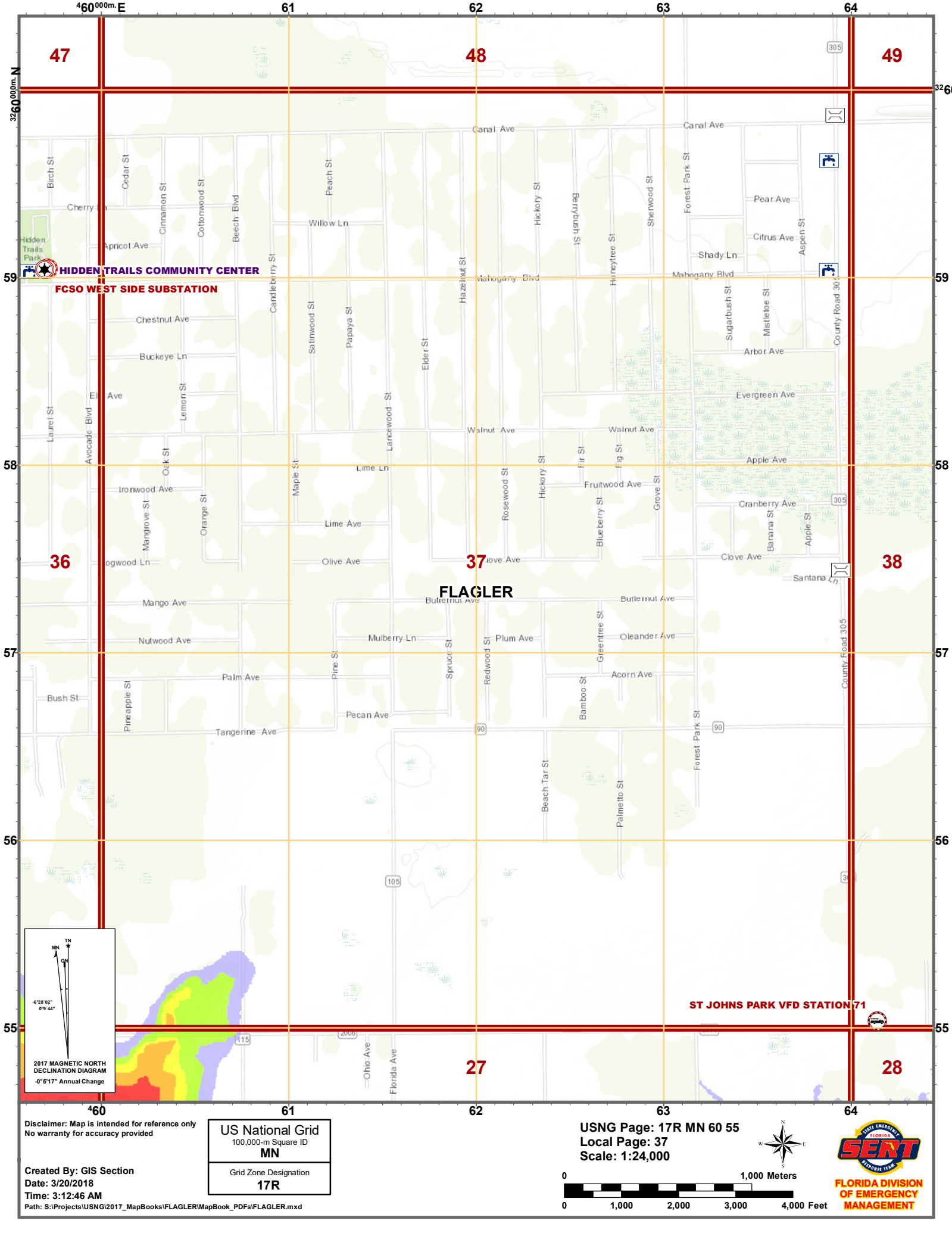
Disclaimer: Map is intended for reference only
No warranty for accuracy provided

Created By: GIS Section
Date: 3/20/2018
Time: 3:12:24 AM
Path: S:\Projects\USNG\2017_MapBooks\FLAGLER\MapBook_PDFs\FLAGLER.mxd

US National Grid 100,000-m Square ID MN
Grid Zone Designation 17R

USNG Page: 17R MN 56 55
Local Page: 36
Scale: 1:24,000





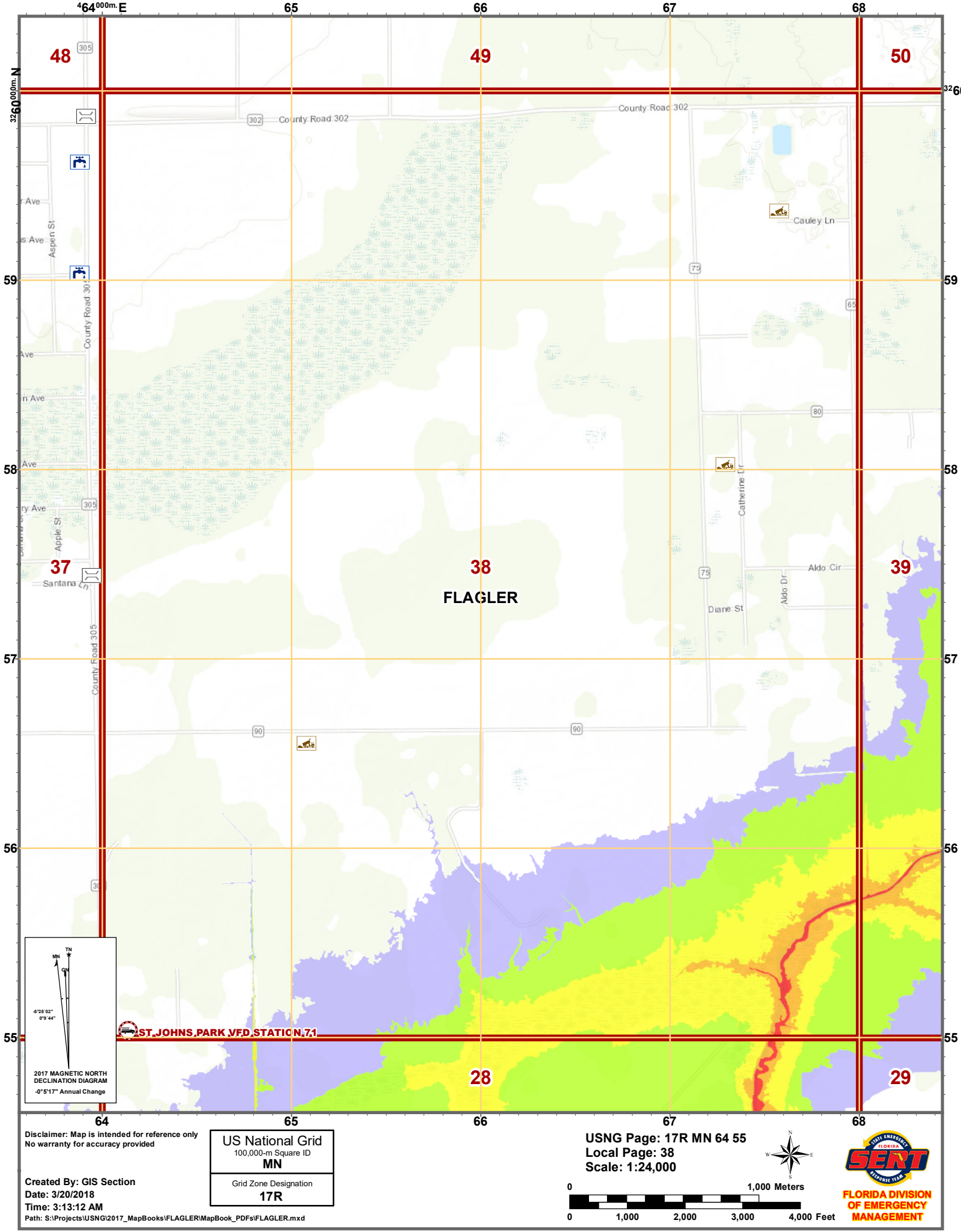
Disclaimer: Map is intended for reference only
No warranty for accuracy provided

Created By: GIS Section
Date: 3/20/2018
Time: 3:12:46 AM
Path: S:\Projects\USNG\2017_MapBooks\FLAGLER\MapBook_PDFs\FLAGLER.mxd

US National Grid
100,000-m Square ID
MN
Grid Zone Designation
17R

USNG Page: 17R MN 60 55
Local Page: 37
Scale: 1:24,000





326000m. N

Ave
s Ave
Aspen St
County Road 30
Ave
n Ave
Ave
ry Ave
Apple St
Santana Ln
County Road 305

302 County Road 302
73
65
80
79
90
30

Cauley Ln
Catherine Dr
Aldo Cir
Diane St
Aldo Dr

ST. JOHNS PARK VFD STATION 7.1

464000m. E 65 66 67 68

326000m. N 59 58 57 56 55

37 38 39 48 49 50 28 29

FLAGLER

0 1,000 2,000 3,000 4,000 Feet

0 1,000 Meters

USNG Page: 17R MN 64 55
Local Page: 38
Scale: 1:24,000

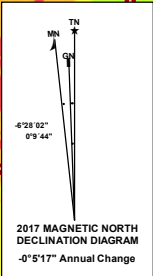
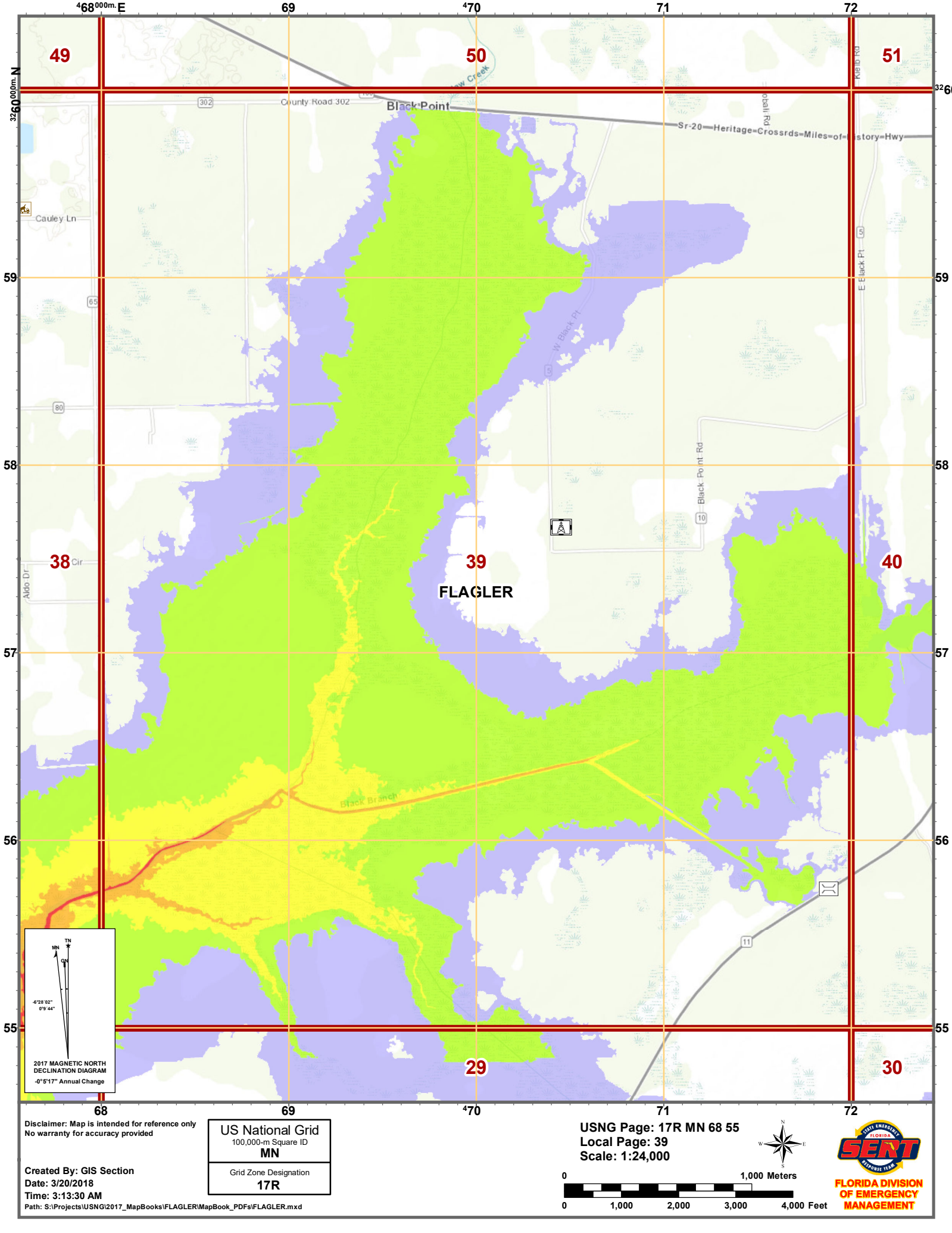
US National Grid
100,000-m Square ID
MN
Grid Zone Designation
17R

Disclaimer: Map is intended for reference only
No warranty for accuracy provided

Created By: GIS Section
Date: 3/20/2018
Time: 3:13:12 AM
Path: S:\Projects\USNG\2017_MapBooks\FLAGLER\MapBook_PDFs\FLAGLER.mxd

2017 MAGNETIC NORTH
DECLINATION DIAGRAM
-0°5'17" Annual Change

FLORIDA
SEMT
FLORIDA DIVISION
OF EMERGENCY
MANAGEMENT

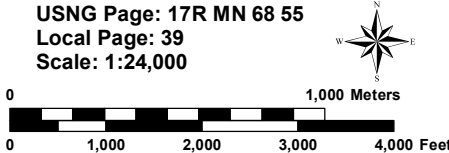


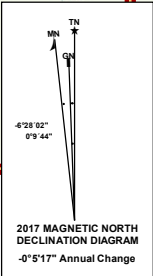
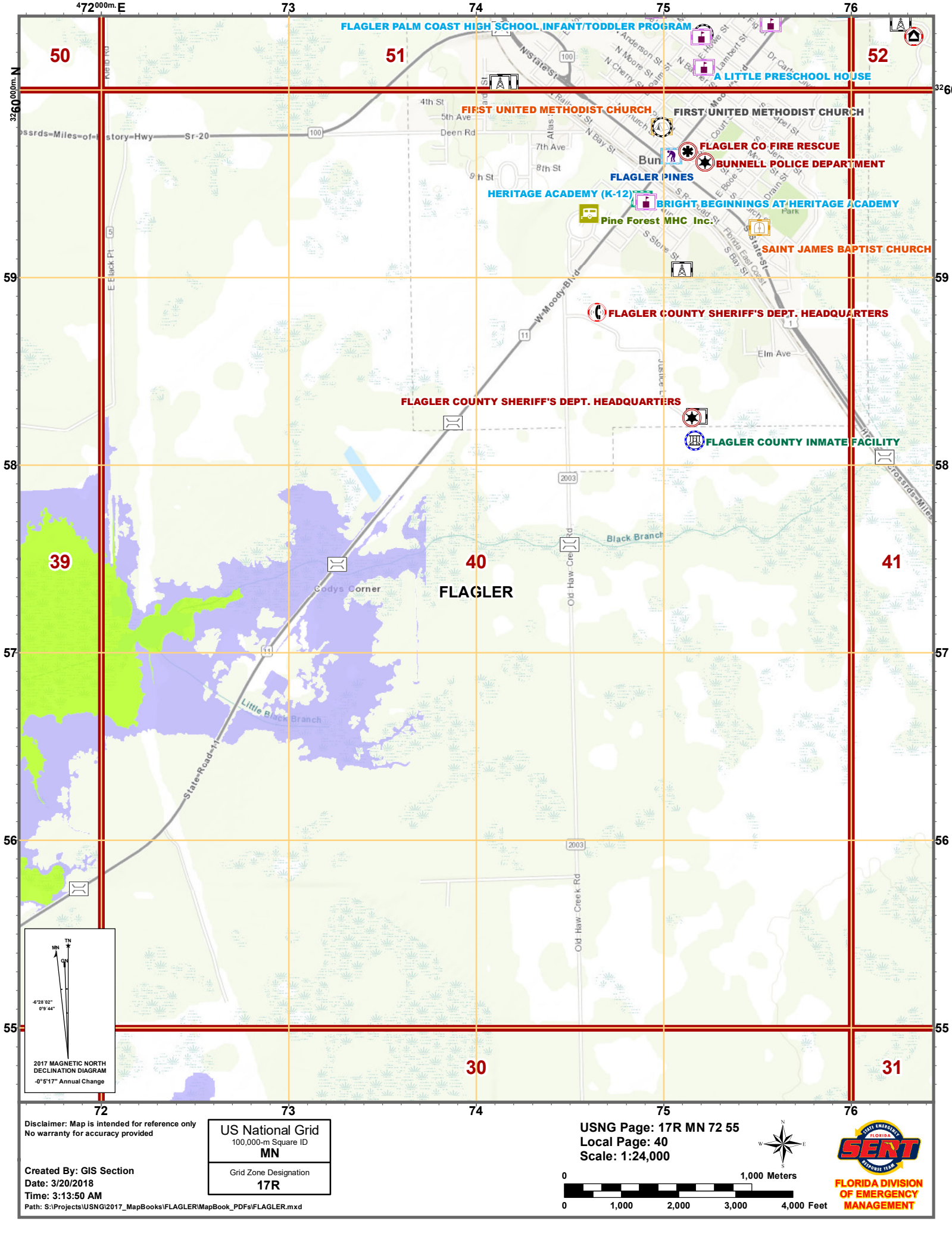
Disclaimer: Map is intended for reference only
No warranty for accuracy provided

Created By: GIS Section
Date: 3/20/2018
Time: 3:13:30 AM
Path: S:\Projects\USNG\2017_MapBooks\FLAGLER\MapBook_PDFs\FLAGLER.mxd

US National Grid
100,000-m Square ID
MN
Grid Zone Designation
17R

USNG Page: 17R MN 68 55
Local Page: 39
Scale: 1:24,000



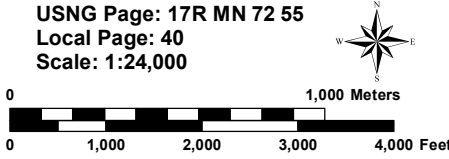


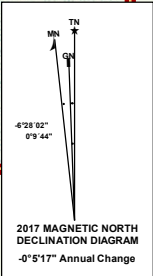
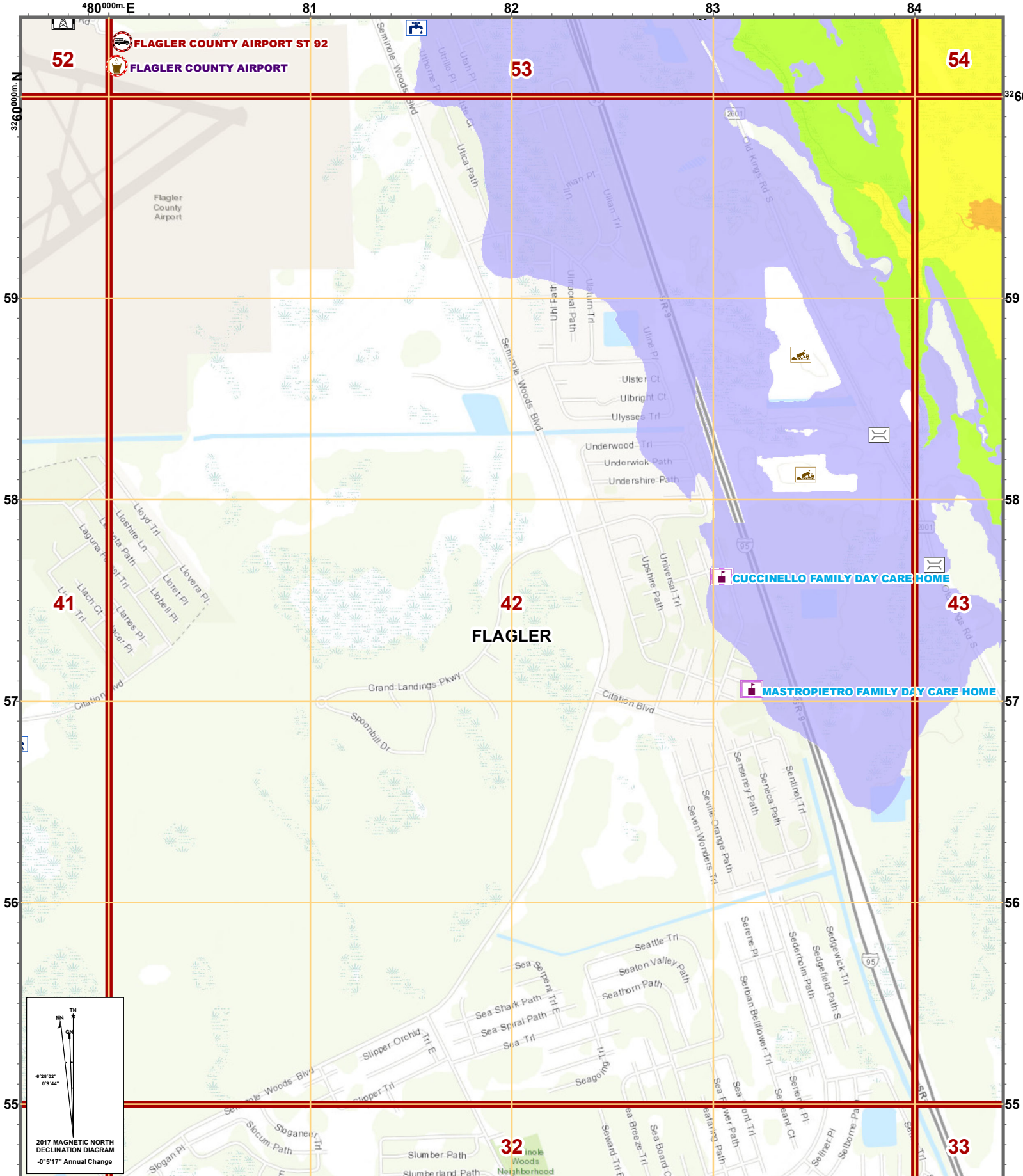
Disclaimer: Map is intended for reference only
No warranty for accuracy provided

Created By: GIS Section
Date: 3/20/2018
Time: 3:13:50 AM
Path: S:\Projects\USNG\2017_MapBooks\FLAGLER\MapBook_PDFs\FLAGLER.mxd

US National Grid 100,000-m Square ID MN
Grid Zone Designation 17R

USNG Page: 17R MN 72 55
Local Page: 40
Scale: 1:24,000



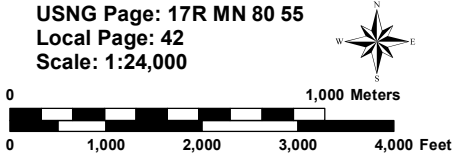


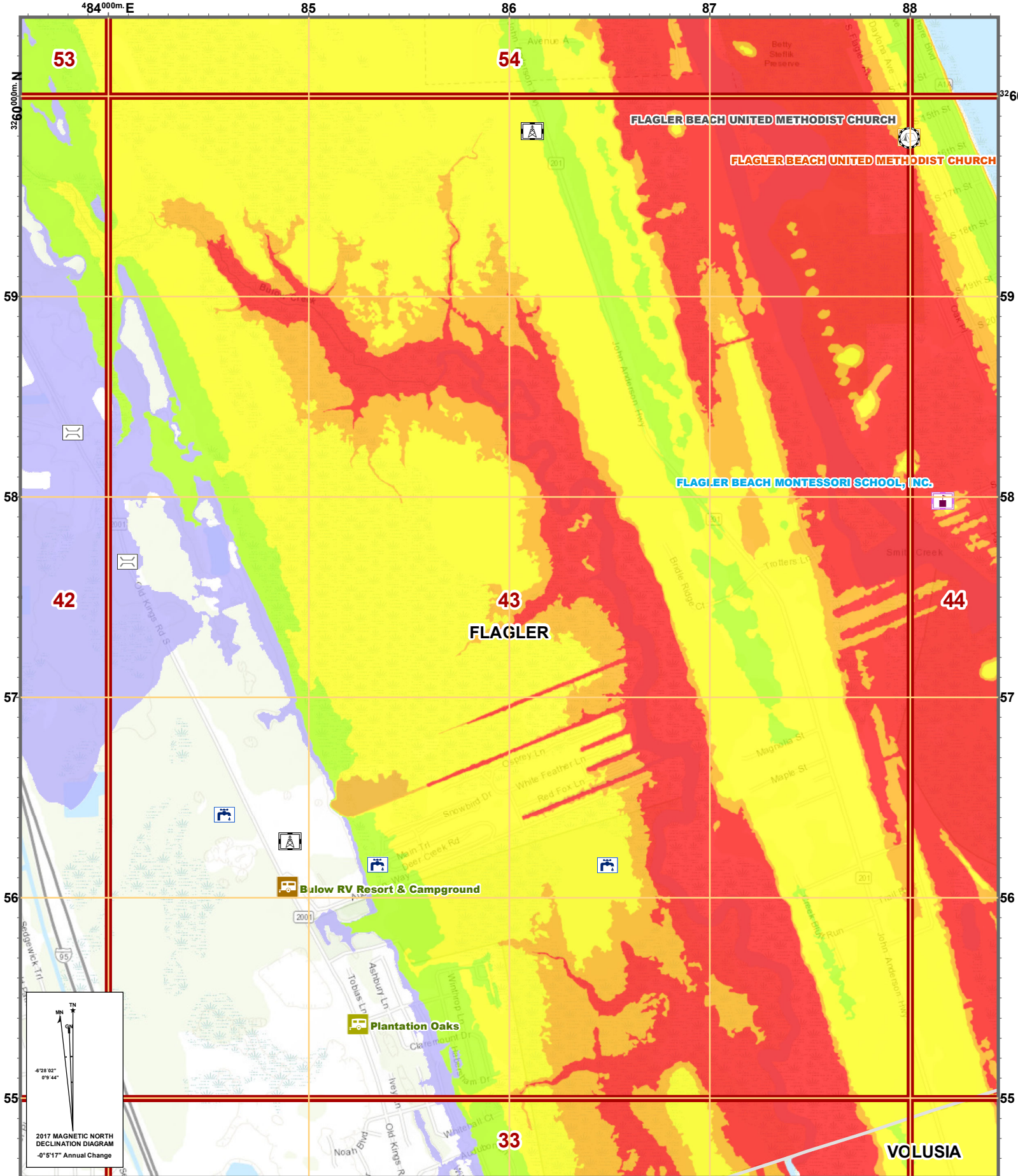
Disclaimer: Map is intended for reference only
No warranty for accuracy provided

Created By: GIS Section
Date: 3/20/2018
Time: 3:14:38 AM
Path: S:\Projects\USNG\2017_MapBooks\FLAGLER\MapBook_PDFs\FLAGLER.mxd

US National Grid
100,000-m Square ID
MN
Grid Zone Designation
17R

USNG Page: 17R MN 80 55
Local Page: 42
Scale: 1:24,000





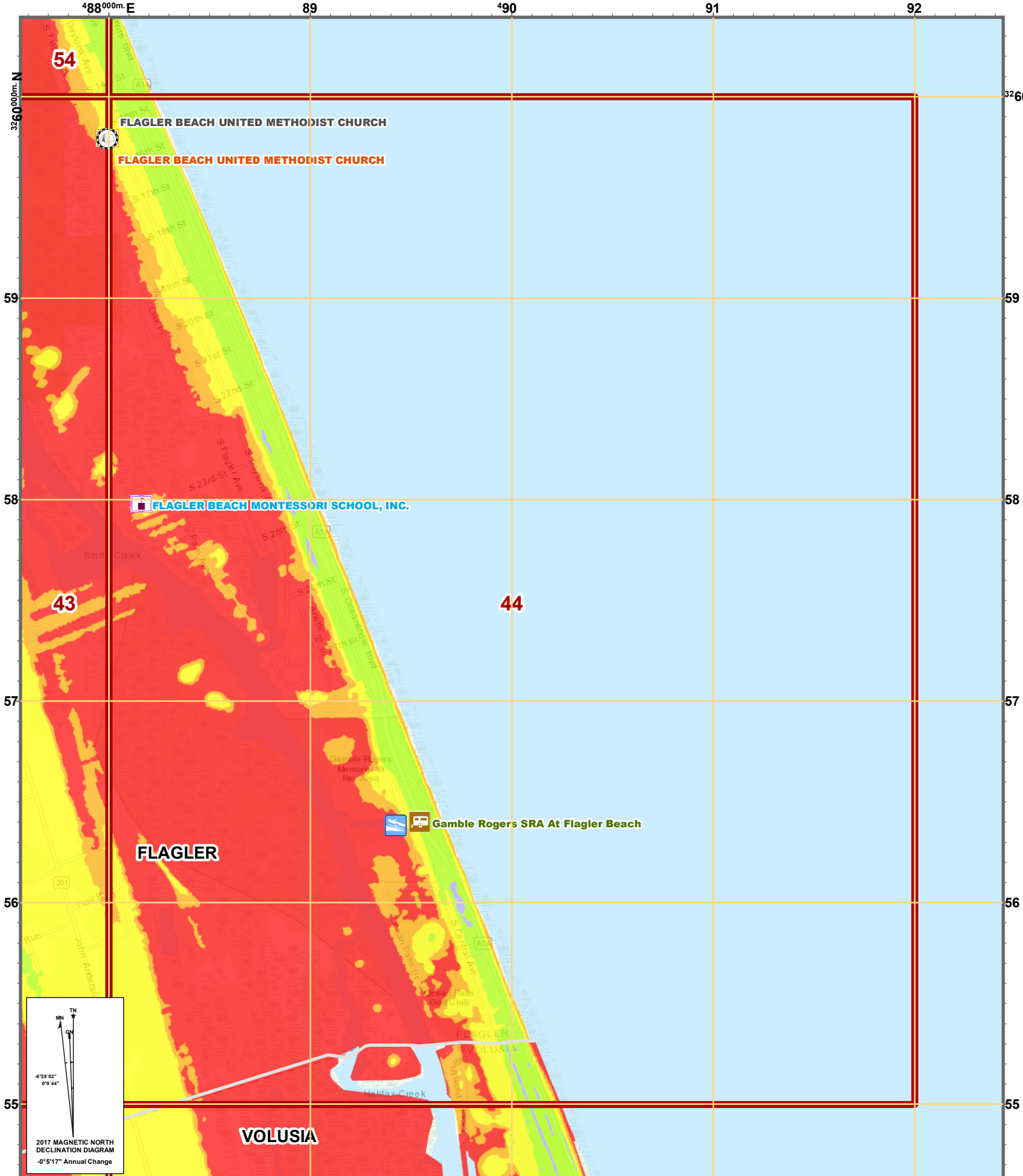
Disclaimer: Map is intended for reference only
No warranty for accuracy provided

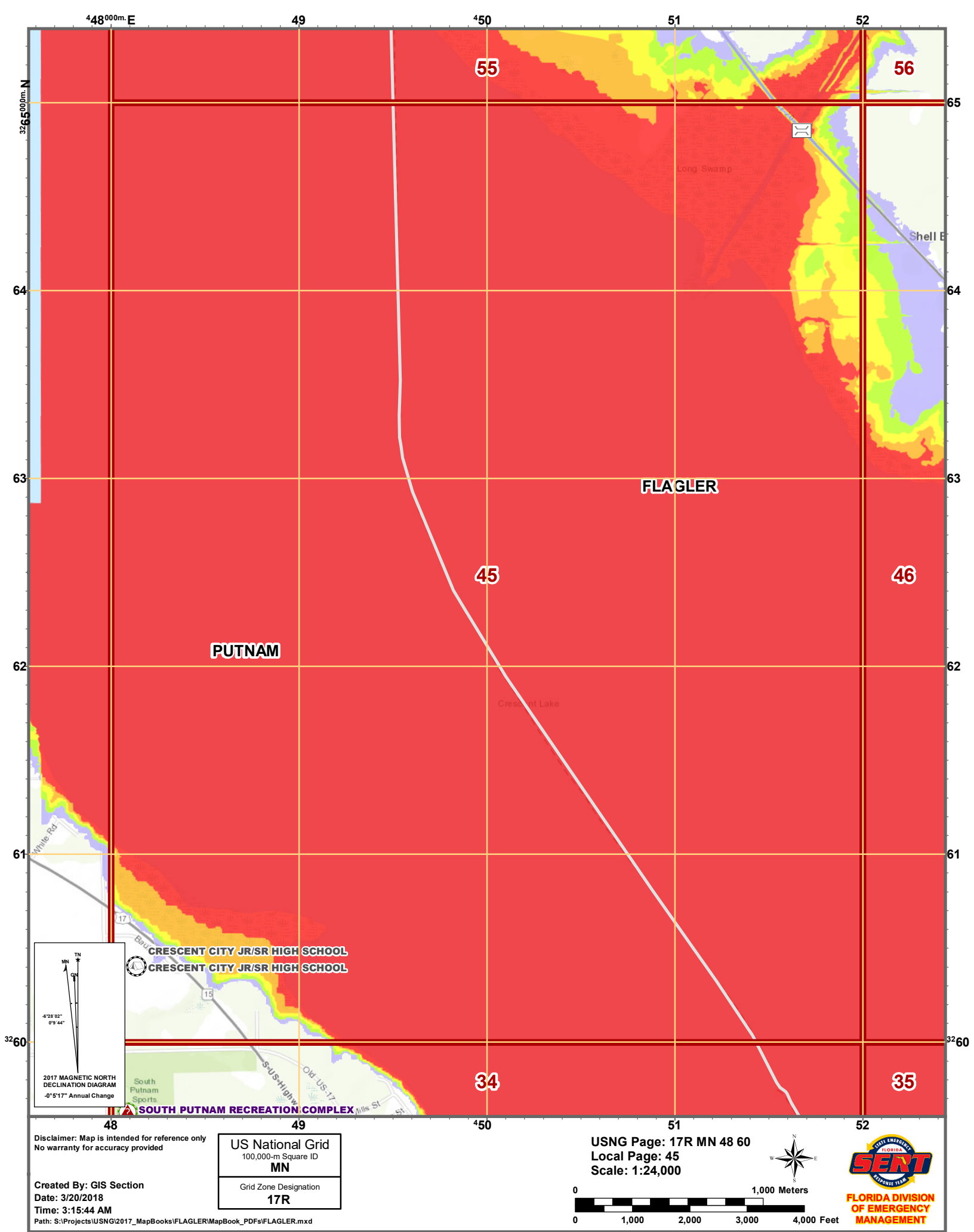
Created By: GIS Section
Date: 3/20/2018
Time: 3:14:59 AM
Path: S:\Projects\USNG\2017_MapBooks\FLAGLER\MapBook_PDFs\FLAGLER.mxd

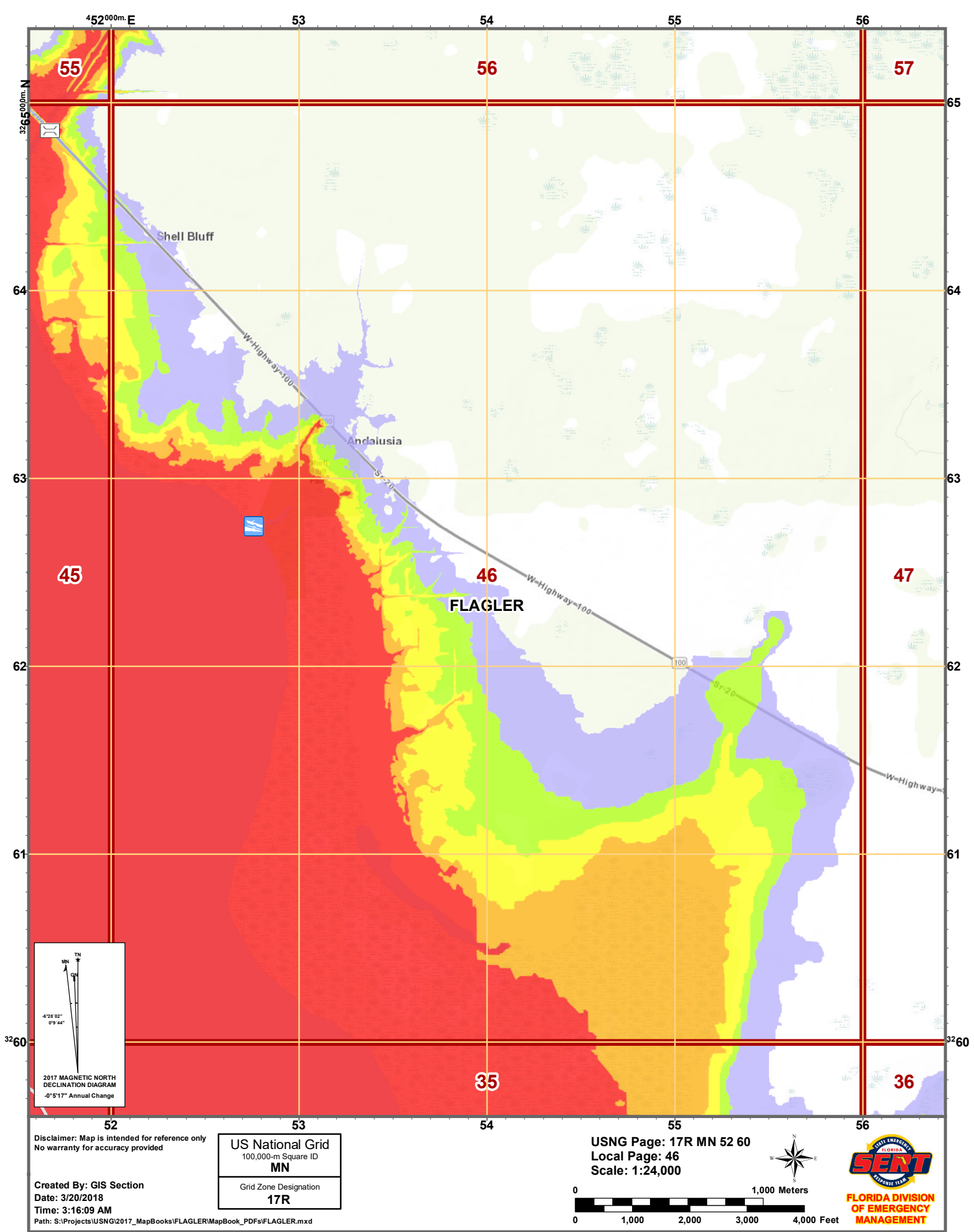
US National Grid
100,000-m Square ID
MN
Grid Zone Designation
17R

USNG Page: 17R MN 84 55
Local Page: 43
Scale: 1:24,000







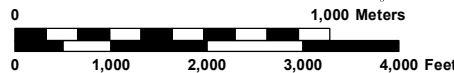


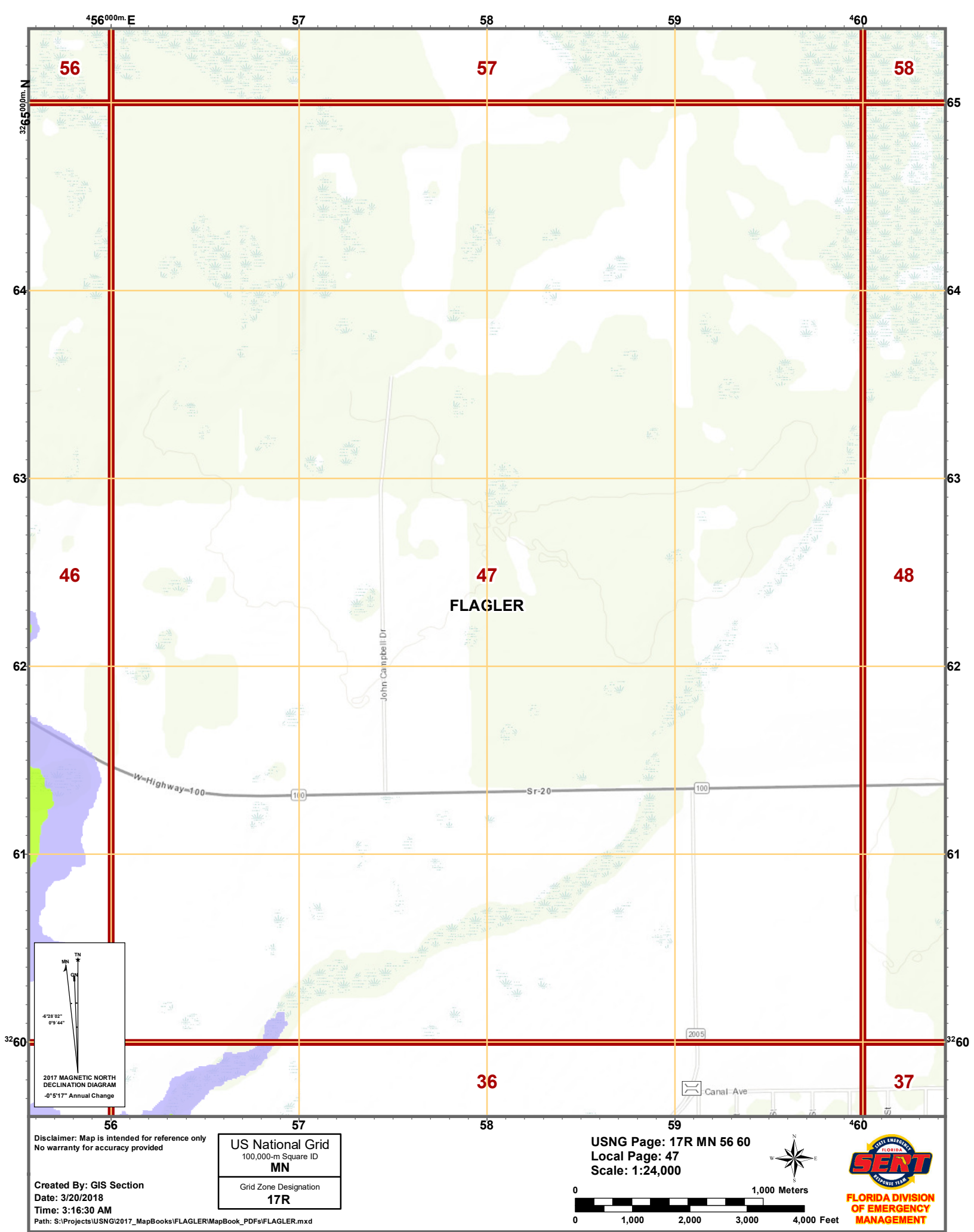
Disclaimer: Map is intended for reference only
No warranty for accuracy provided

Created By: GIS Section
Date: 3/20/2018
Time: 3:16:09 AM
Path: S:\Projects\USNG\2017_MapBooks\FLAGLER\MapBook_PDFs\FLAGLER.mxd

US National Grid
100,000-m Square ID
MN
Grid Zone Designation
17R

USNG Page: 17R MN 52 60
Local Page: 46
Scale: 1:24,000





Disclaimer: Map is intended for reference only
No warranty for accuracy provided

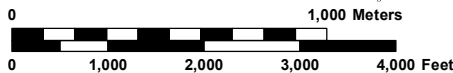
Created By: GIS Section
Date: 3/20/2018
Time: 3:16:30 AM

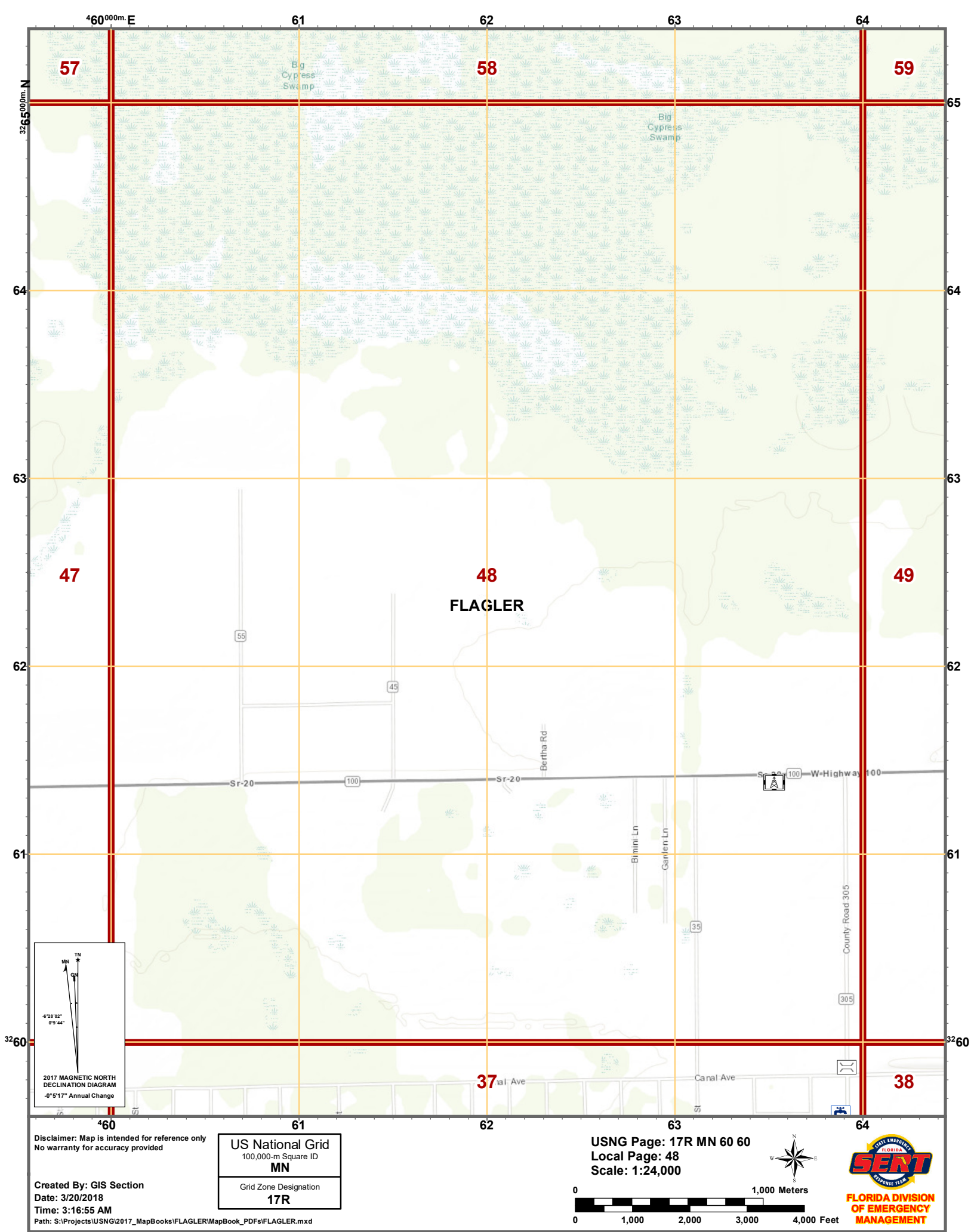
Path: S:\Projects\USNG\2017_MapBooks\FLAGLER\MapBook_PDFs\FLAGLER.mxd

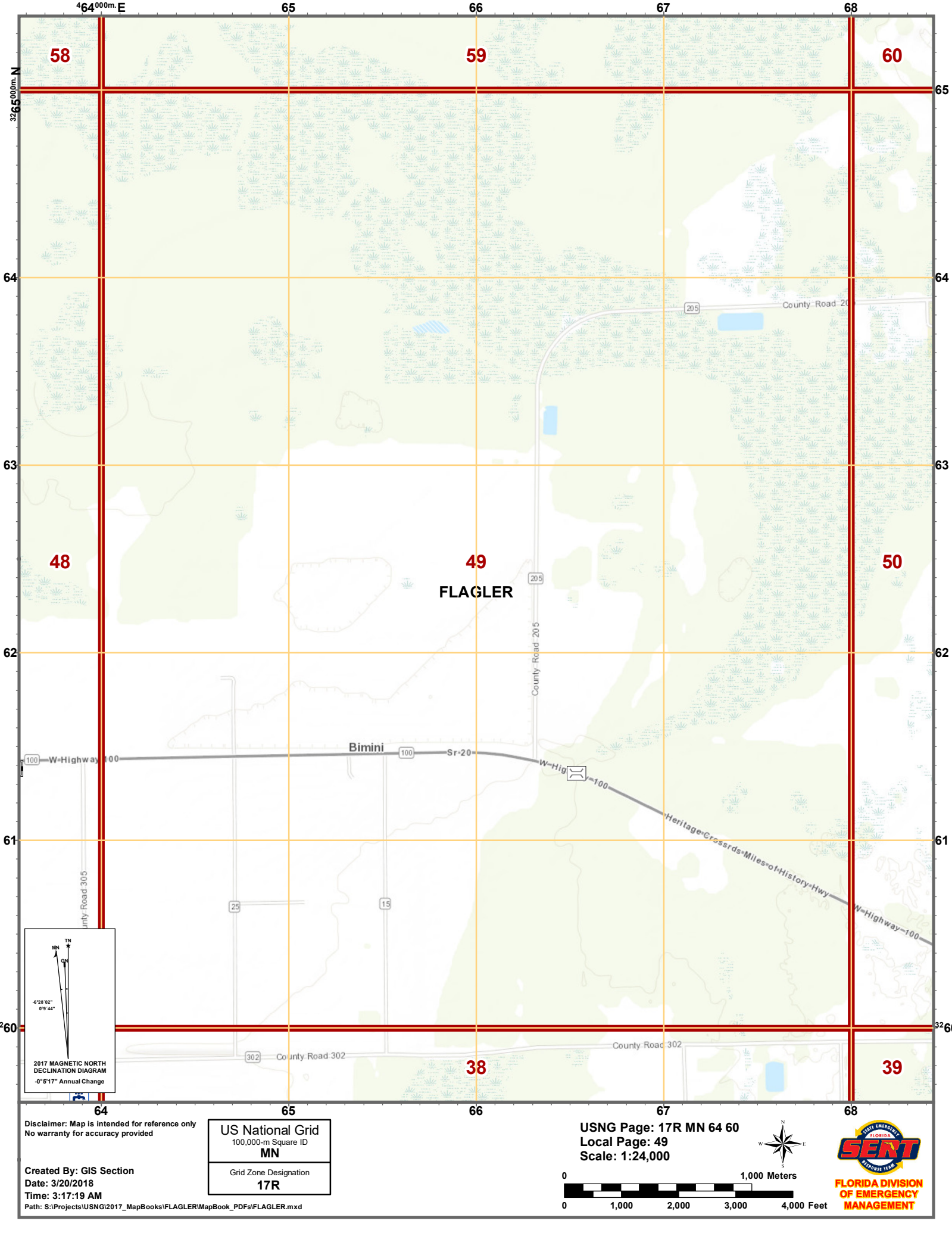
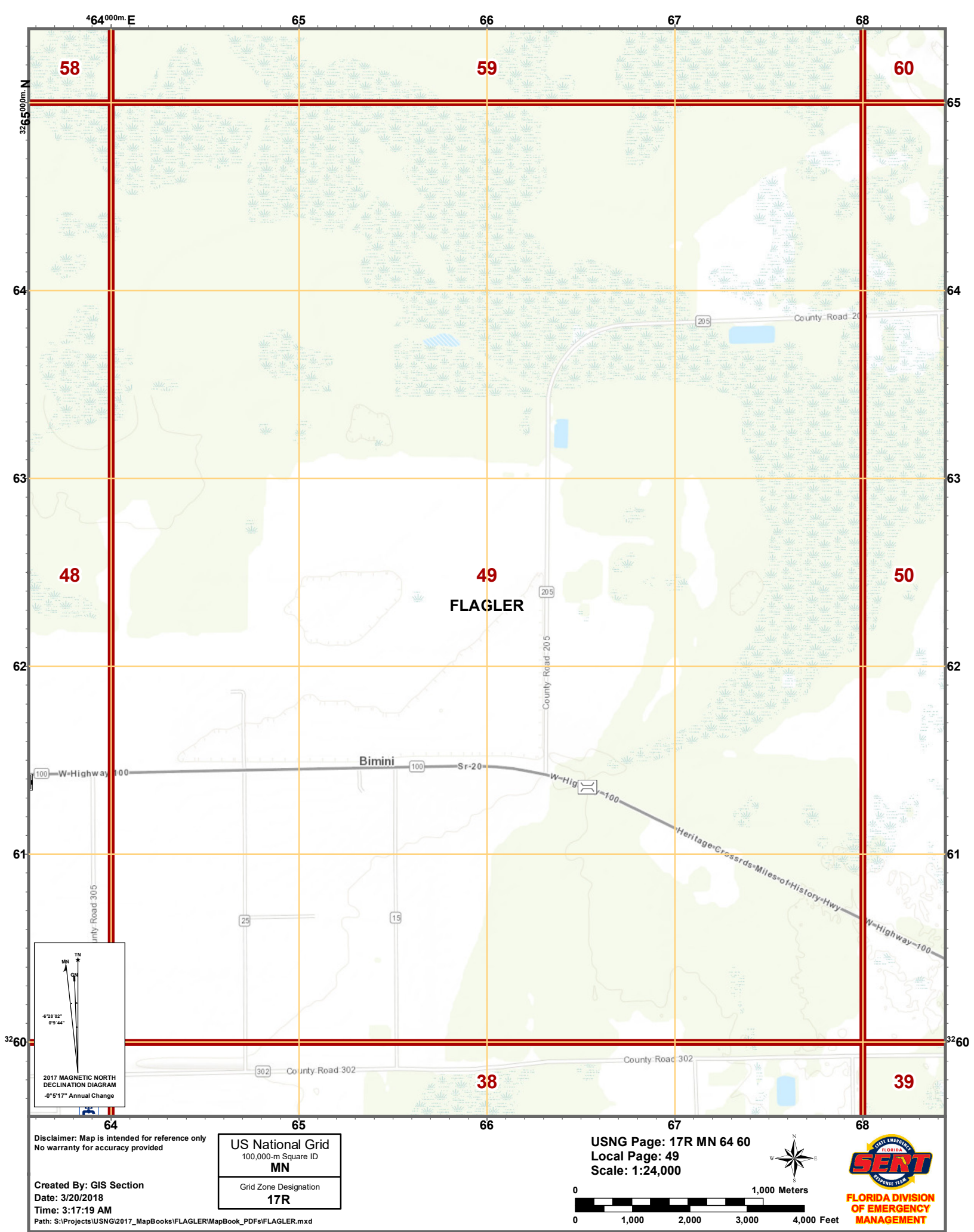
US National Grid
100,000-m Square ID
MN

Grid Zone Designation
17R

USNG Page: 17R MN 56 60
Local Page: 47
Scale: 1:24,000





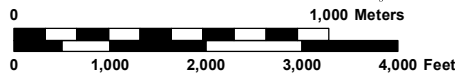


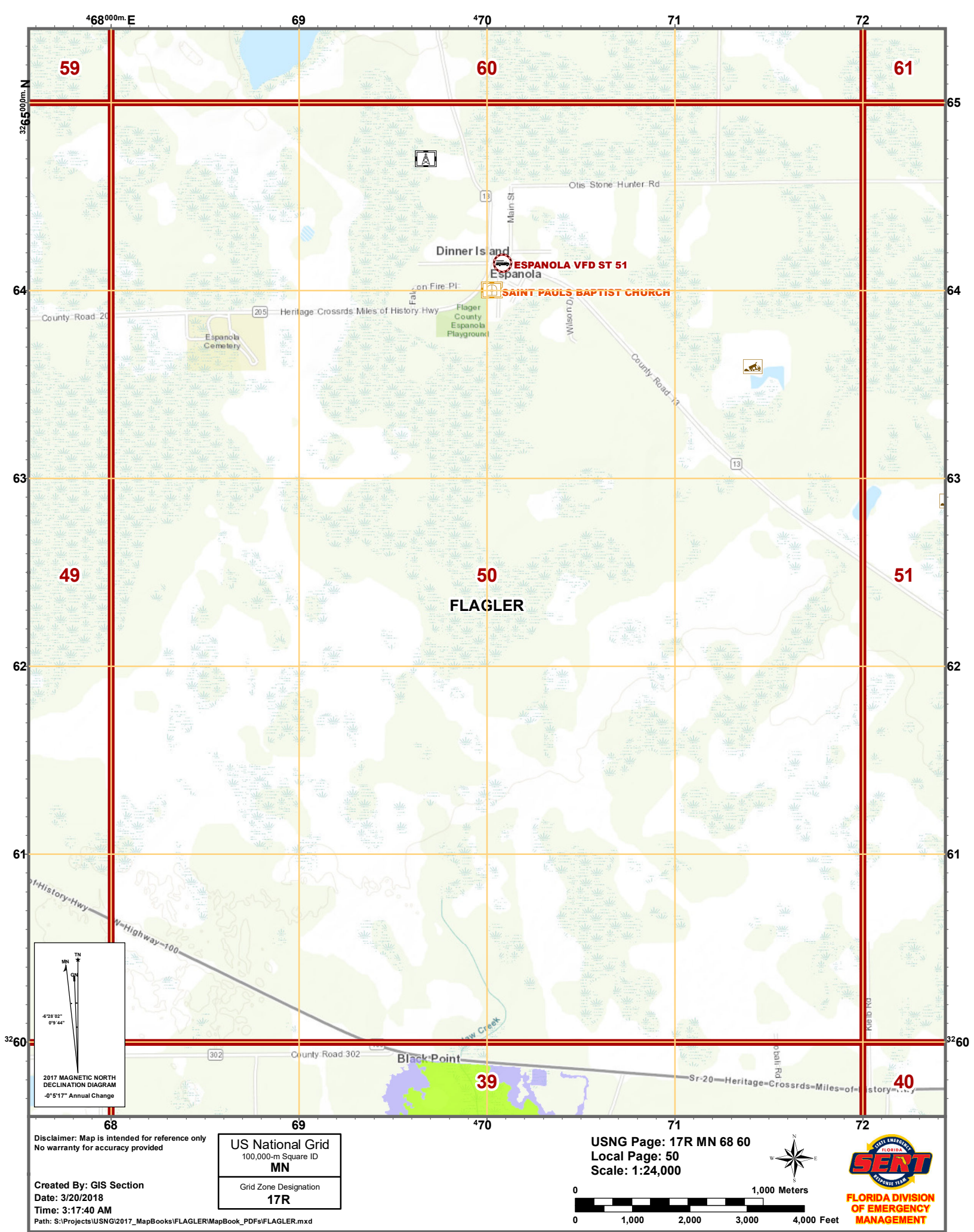
Disclaimer: Map is intended for reference only
No warranty for accuracy provided

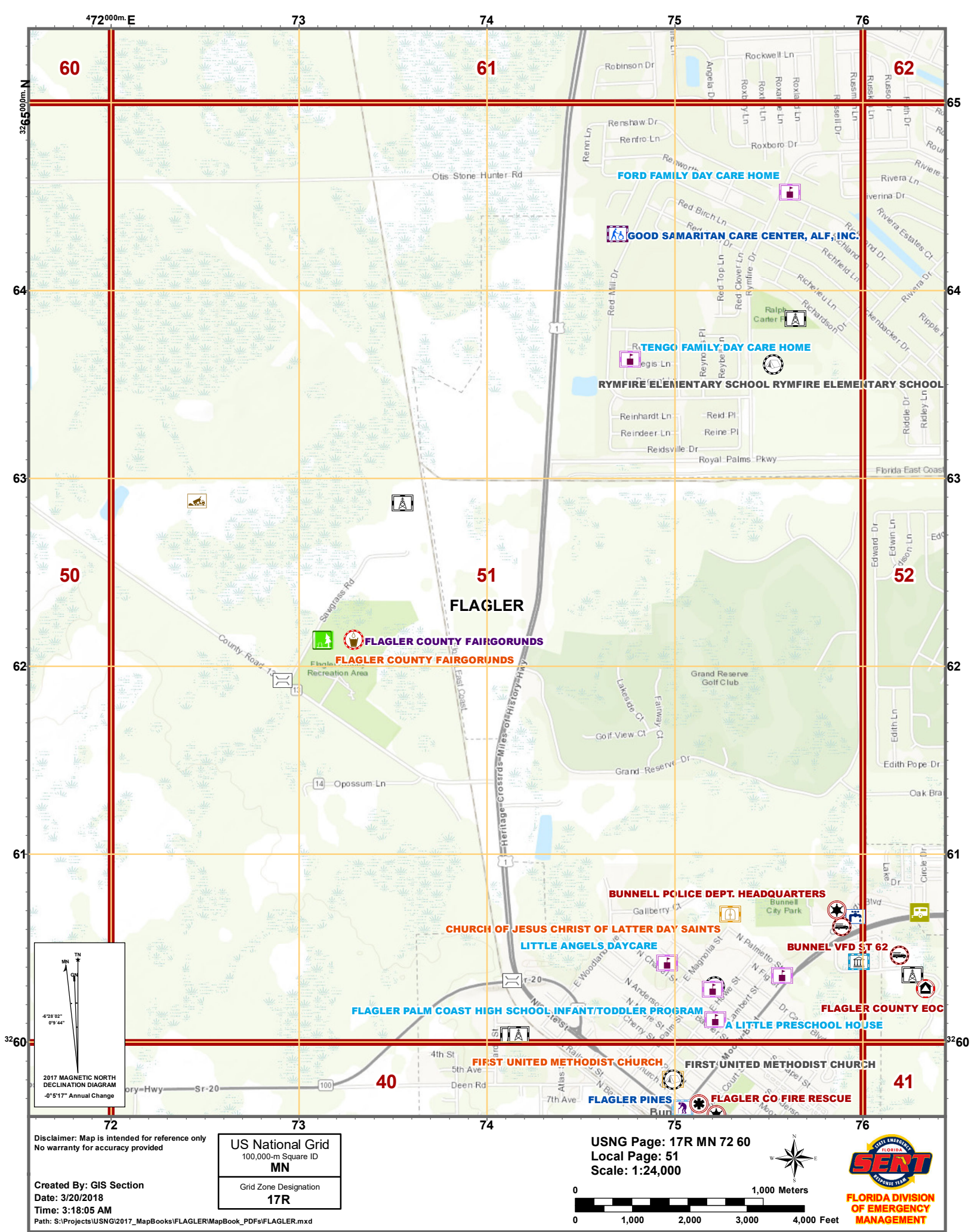
Created By: GIS Section
Date: 3/20/2018
Time: 3:17:19 AM
Path: S:\Projects\USNG\2017_MapBooks\FLAGLER\MapBook_PDFs\FLAGLER.mxd

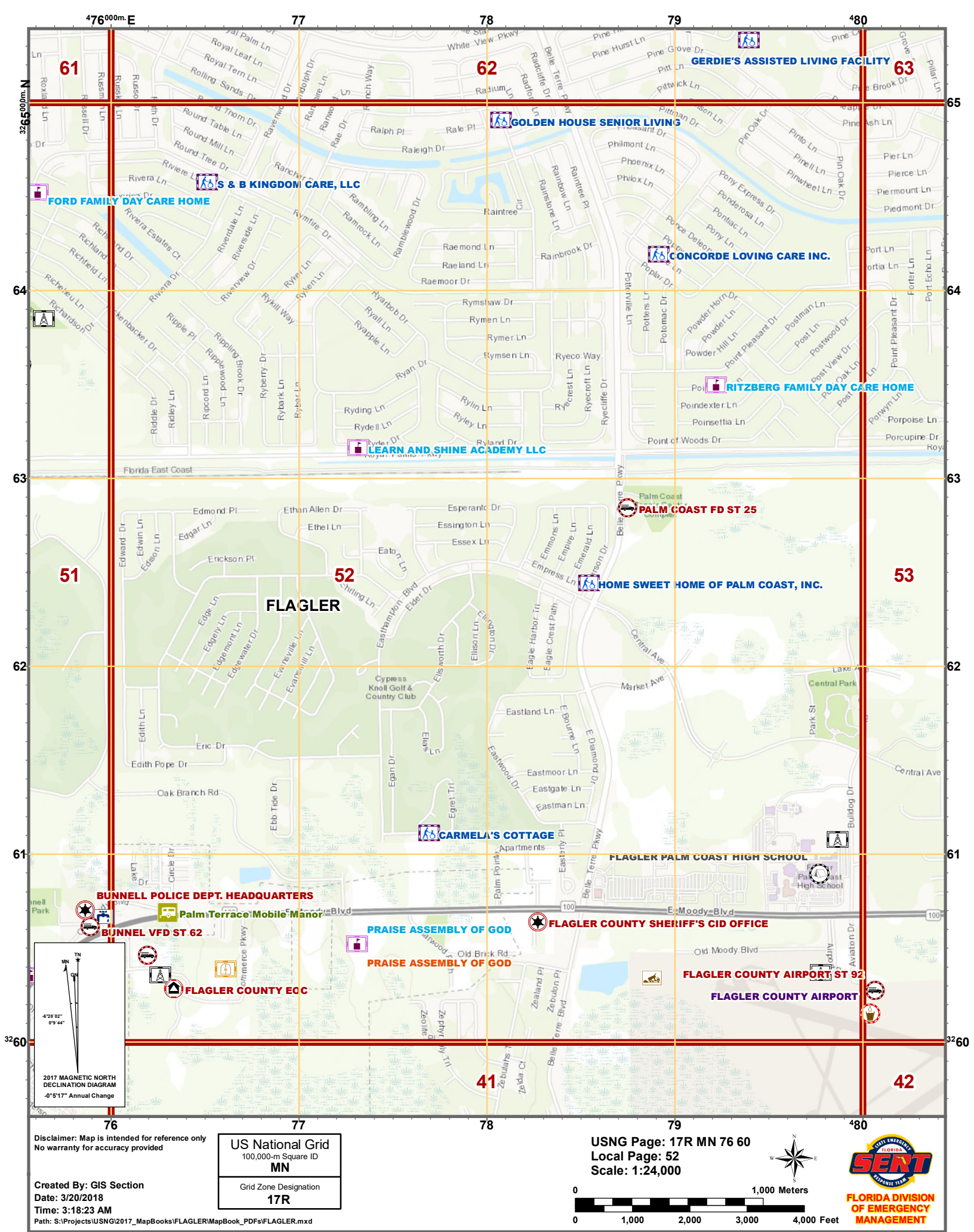
US National Grid 100,000-m Square ID MN
Grid Zone Designation 17R

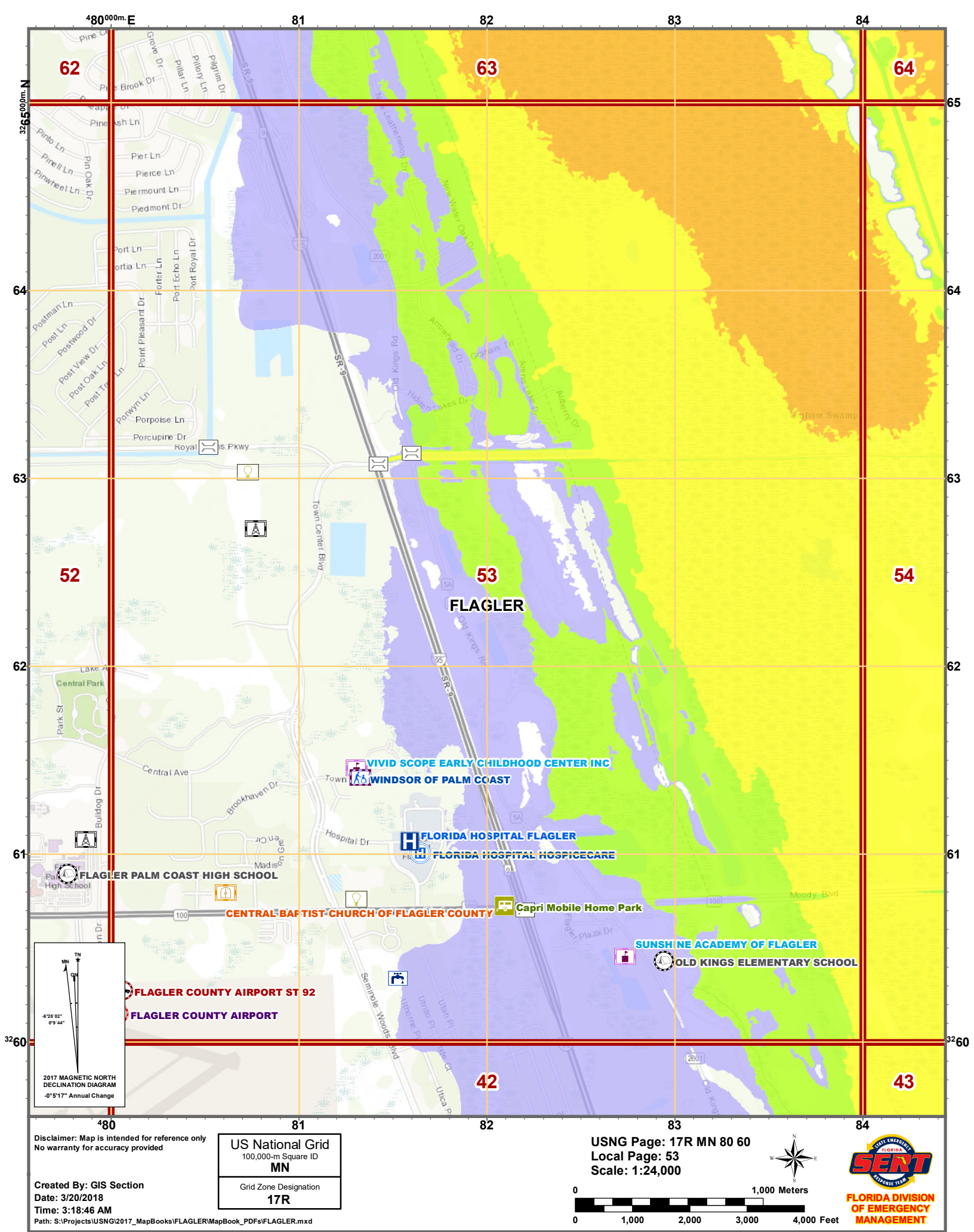
USNG Page: 17R MN 64 60
Local Page: 49
Scale: 1:24,000

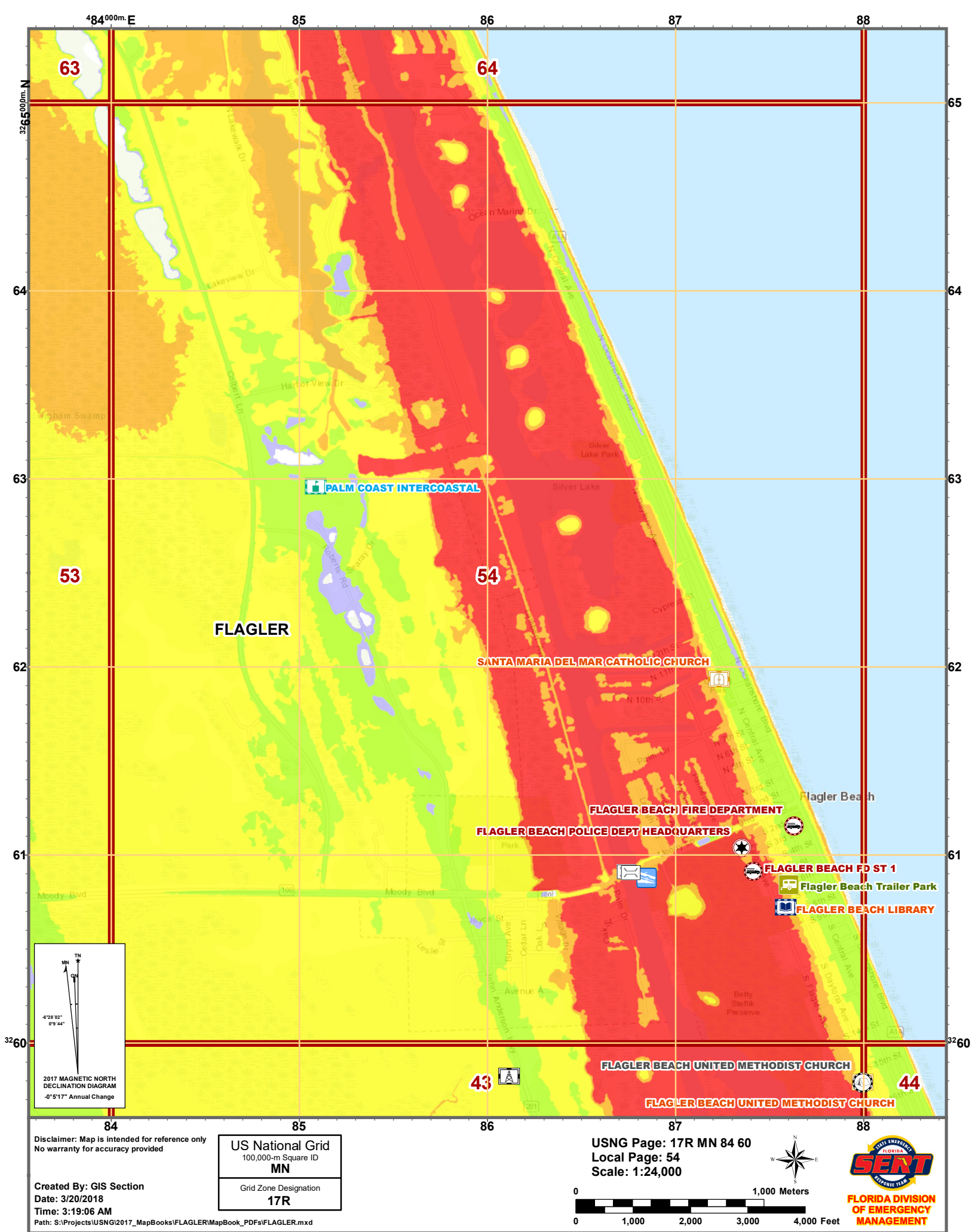


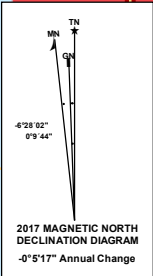
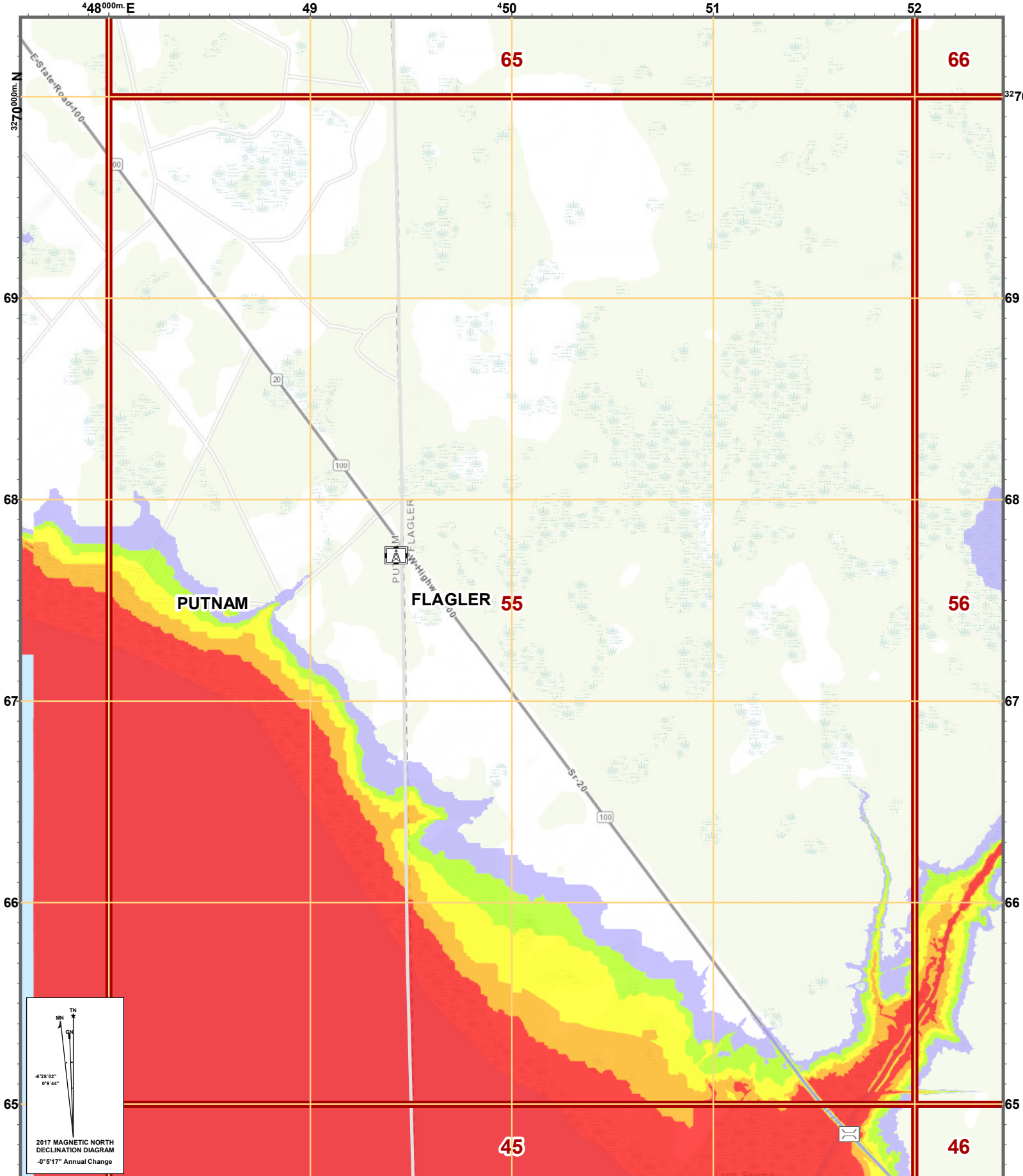










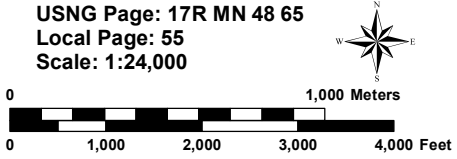


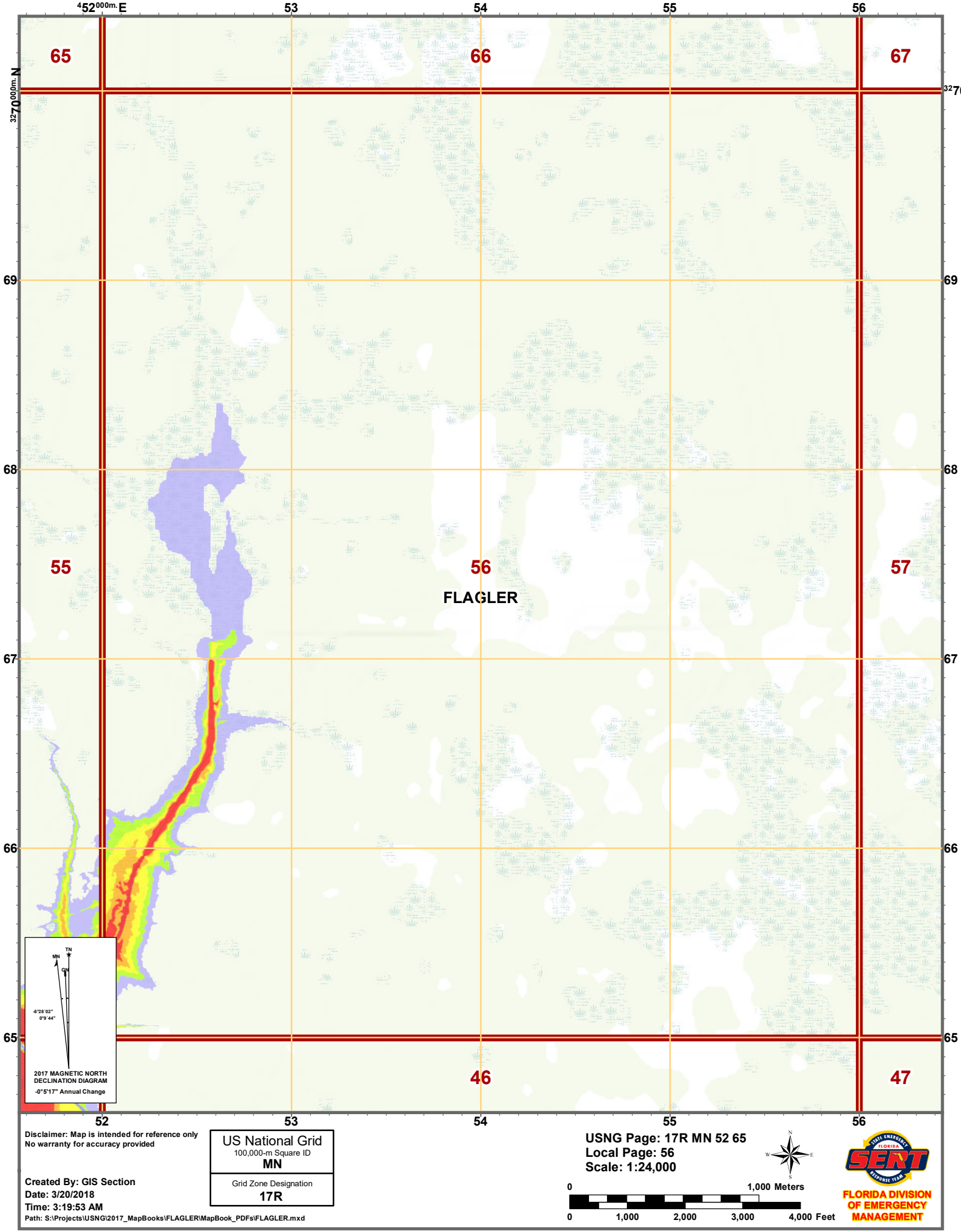
Disclaimer: Map is intended for reference only
No warranty for accuracy provided

Created By: GIS Section
Date: 3/20/2018
Time: 3:19:30 AM
Path: S:\Projects\USNG\2017_MapBooks\FLAGLER\MapBook_PDFs\FLAGLER.mxd

US National Grid	
100,000-m Square ID	
MN	
Grid Zone Designation	
17R	

USNG Page: 17R MN 48 65
Local Page: 55
Scale: 1:24,000





327000m N

327000m N

69

69

68

68

67

67

66

66

65

65

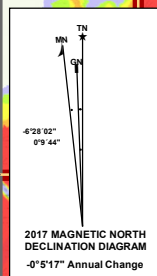
52

53

54

55

56

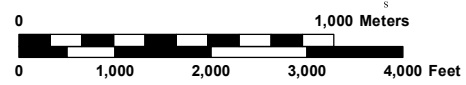


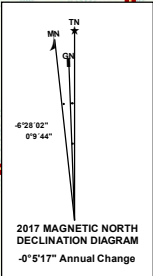
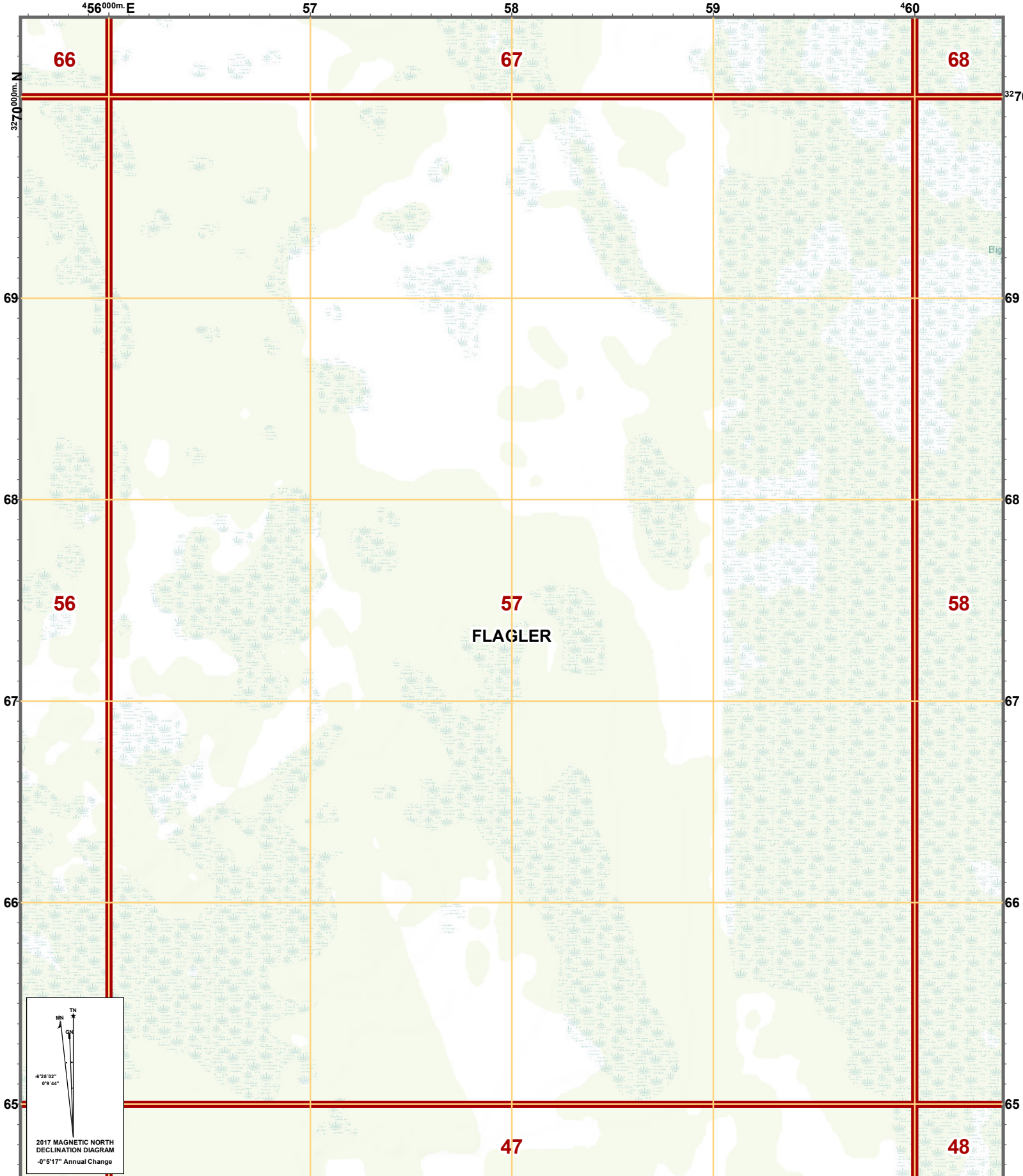
Disclaimer: Map is intended for reference only
No warranty for accuracy provided

Created By: GIS Section
Date: 3/20/2018
Time: 3:19:53 AM
Path: S:\Projects\USNG\2017_MapBooks\FLAGLER\MapBook_PDFs\FLAGLER.mxd

US National Grid 100,000-m Square ID MN
Grid Zone Designation 17R

USNG Page: 17R MN 52 65
Local Page: 56
Scale: 1:24,000



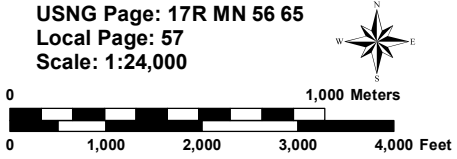


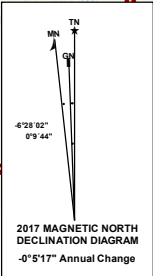
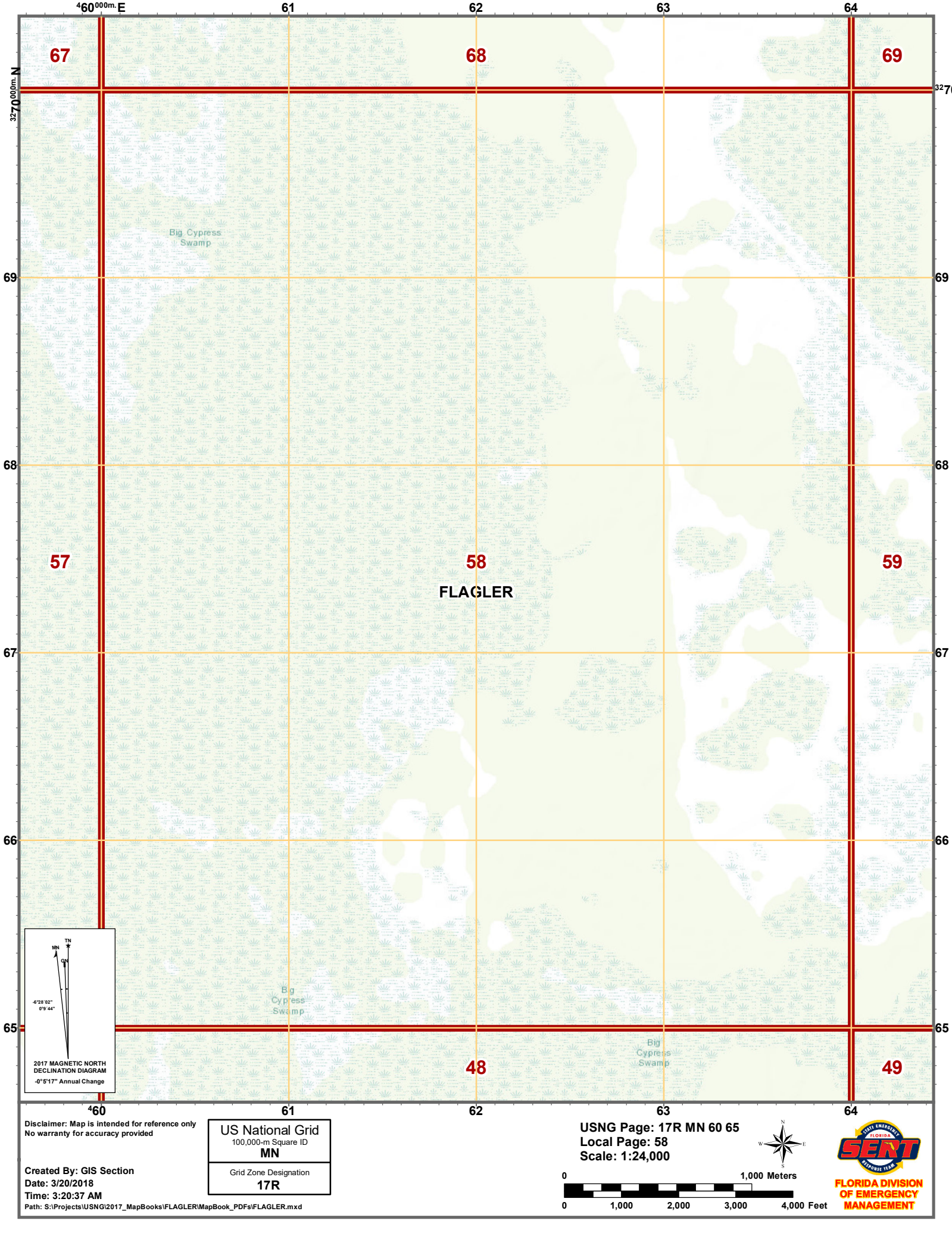
Disclaimer: Map is intended for reference only
No warranty for accuracy provided

Created By: GIS Section
Date: 3/20/2018
Time: 3:20:18 AM
Path: S:\Projects\USNG\2017_MapBooks\FLAGLER\MapBook_PDFs\FLAGLER.mxd

US National Grid 100,000-m Square ID MN
Grid Zone Designation 17R

USNG Page: 17R MN 56 65
Local Page: 57
Scale: 1:24,000



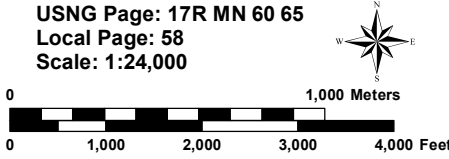


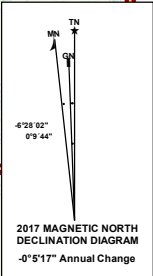
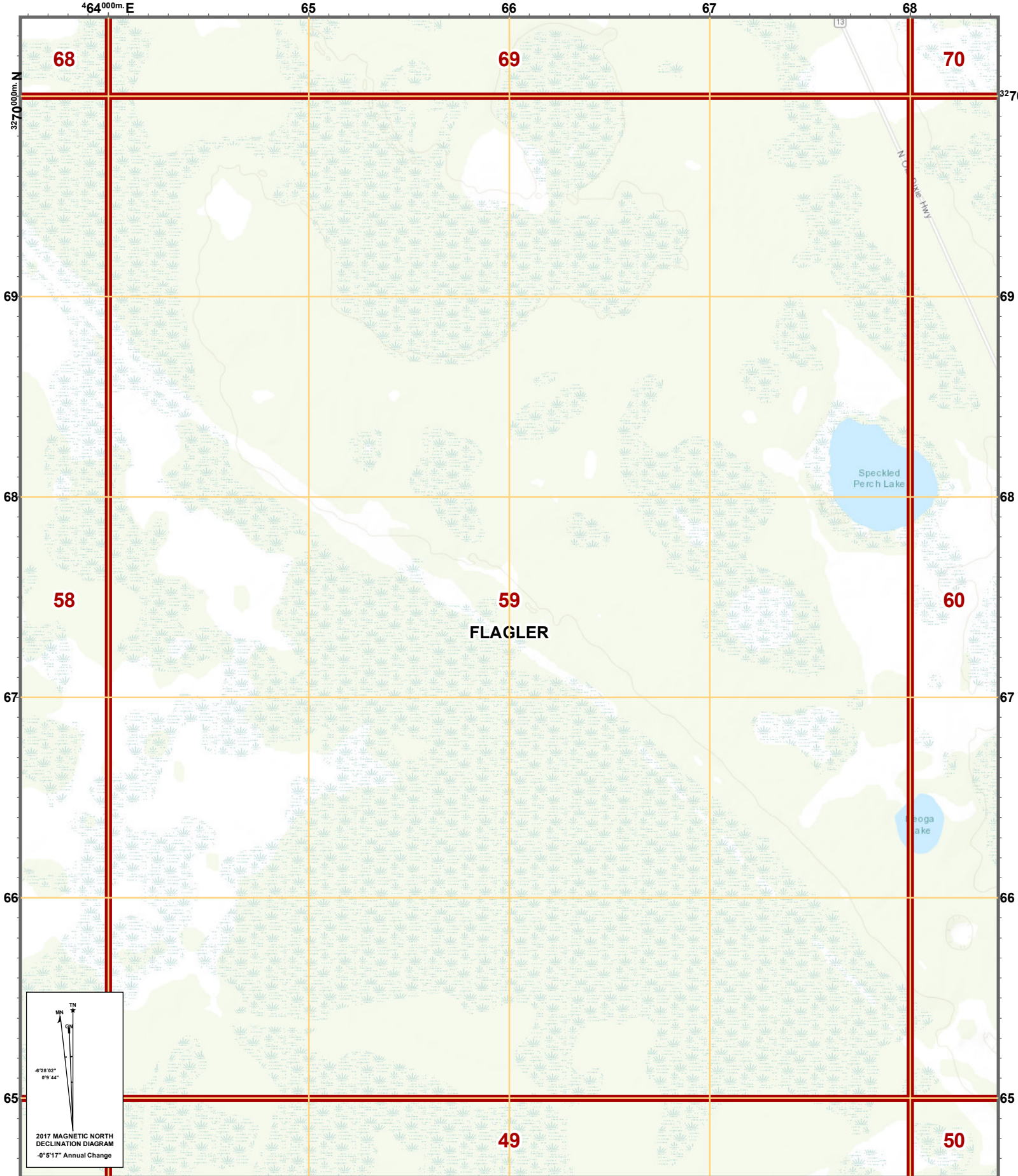
Disclaimer: Map is intended for reference only
No warranty for accuracy provided

Created By: GIS Section
Date: 3/20/2018
Time: 3:20:37 AM
Path: S:\Projects\USNG\2017_MapBooks\FLAGLER\MapBook_PDFs\FLAGLER.mxd

US National Grid 100,000-m Square ID MN
Grid Zone Designation 17R

USNG Page: 17R MN 60 65
Local Page: 58
Scale: 1:24,000



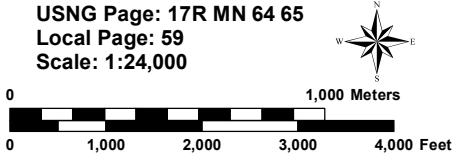


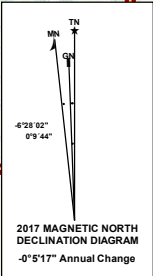
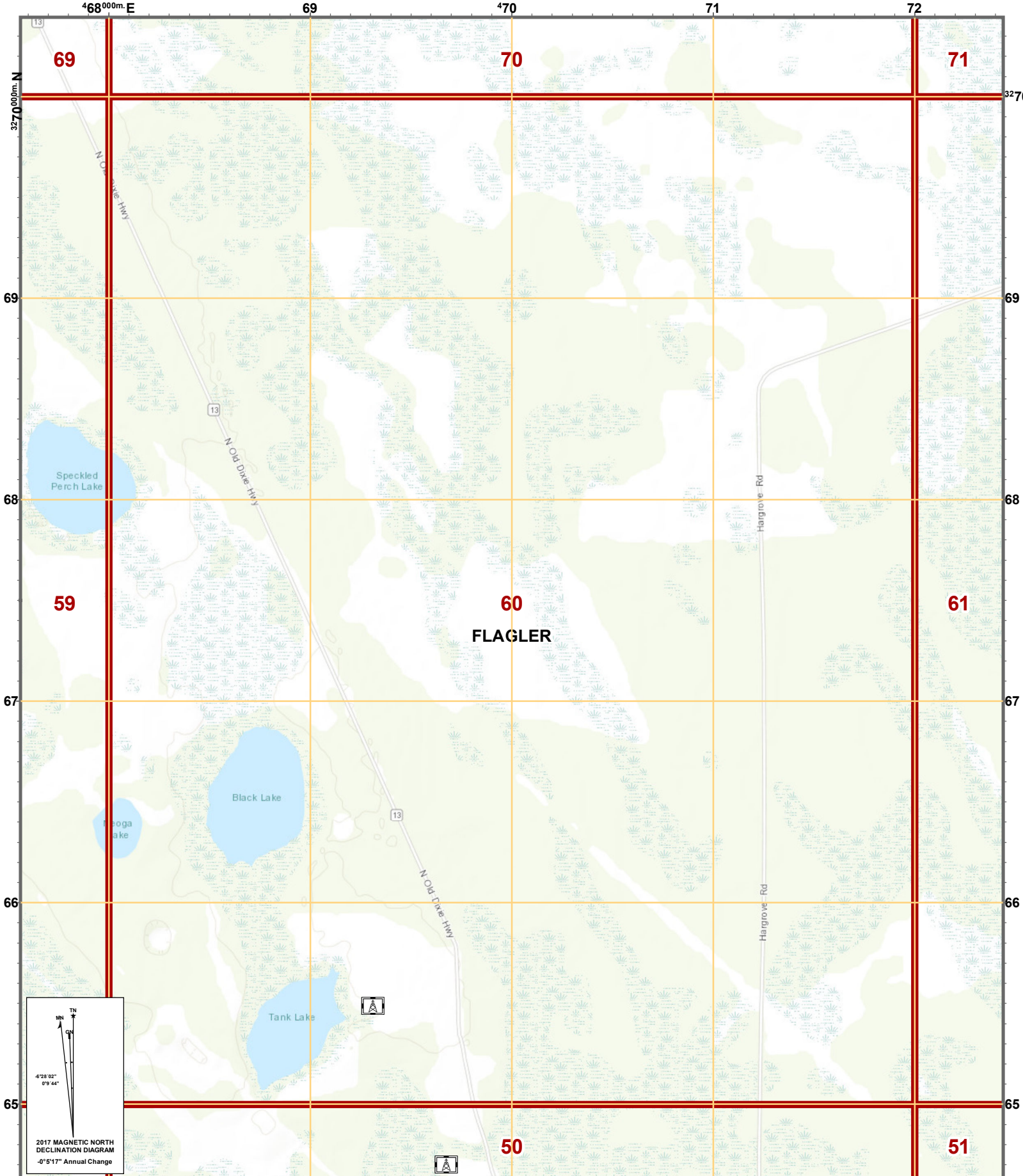
Disclaimer: Map is intended for reference only
No warranty for accuracy provided

Created By: GIS Section
Date: 3/20/2018
Time: 3:20:58 AM
Path: S:\Projects\USNG\2017_MapBooks\FLAGLER\MapBook_PDFs\FLAGLER.mxd

US National Grid 100,000-m Square ID MN
Grid Zone Designation 17R

USNG Page: 17R MN 64 65
Local Page: 59
Scale: 1:24,000



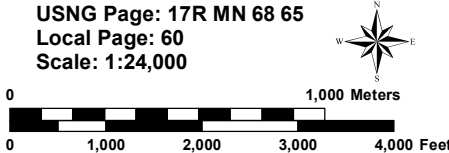


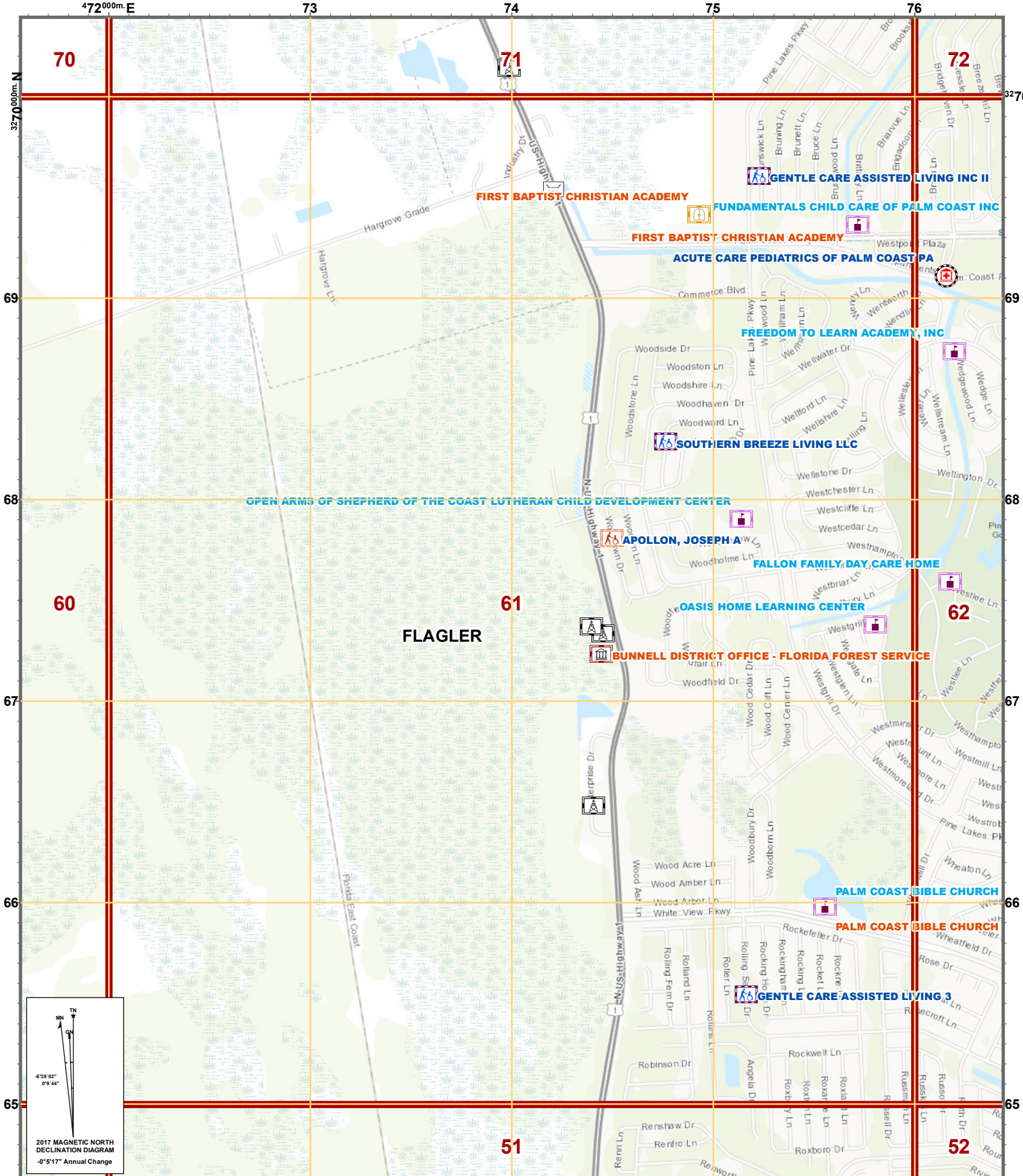
Disclaimer: Map is intended for reference only
No warranty for accuracy provided

Created By: GIS Section
Date: 3/20/2018
Time: 3:21:20 AM
Path: S:\Projects\USNG\2017_MapBooks\FLAGLER\MapBook_PDFs\FLAGLER.mxd

US National Grid 100,000-m Square ID MN
Grid Zone Designation 17R

USNG Page: 17R MN 68 65
Local Page: 60
Scale: 1:24,000





Disclaimer: Map is intended for reference only
No warranty for accuracy provided

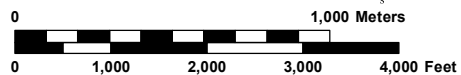
Created By: GIS Section
Date: 3/20/2018
Time: 3:21:44 AM

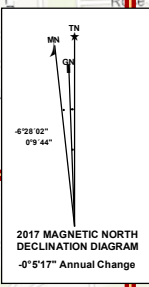
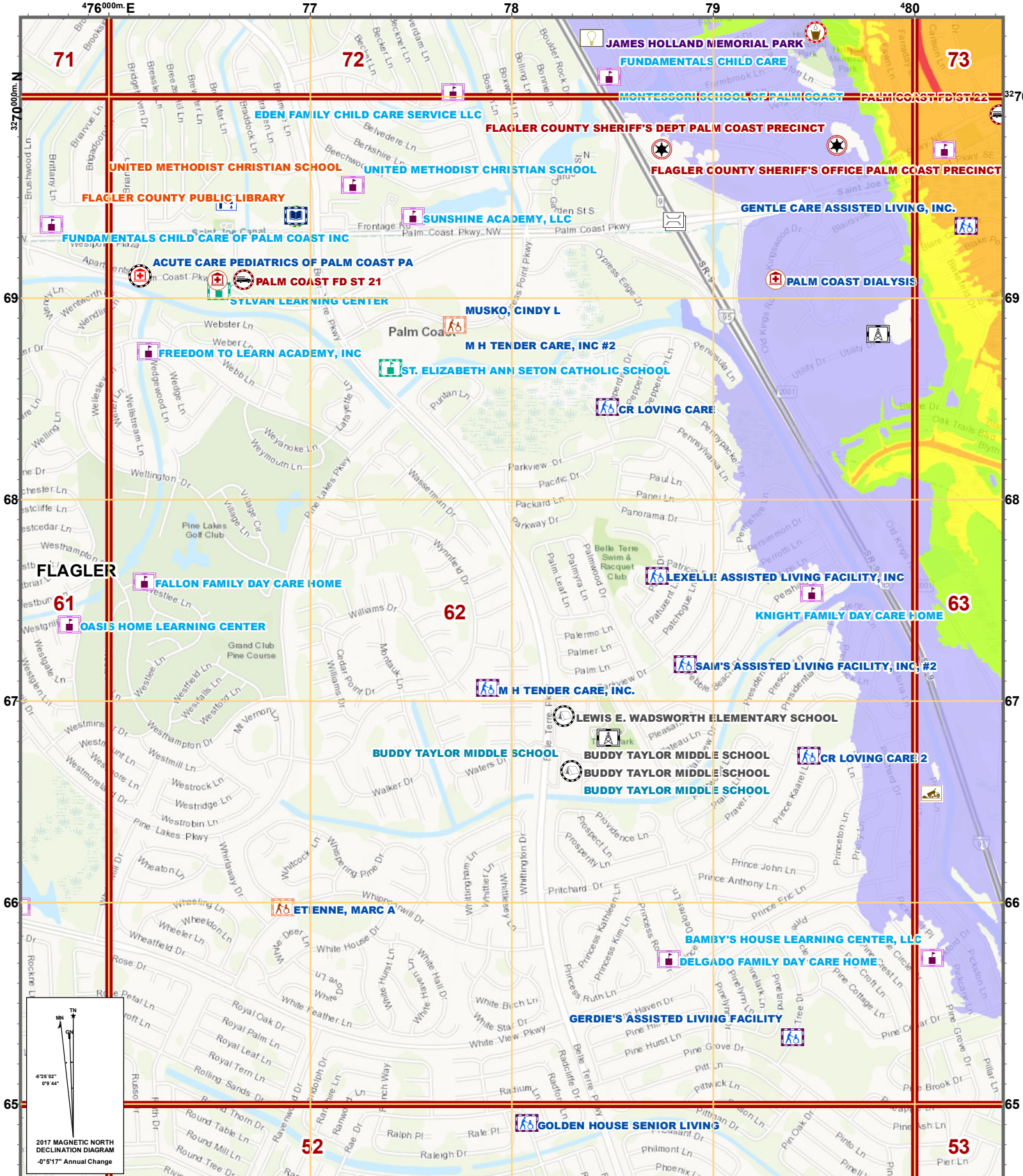
Path: S:\Projects\USNG\2017_MapBooks\FLAGLER\MapBook_PDFs\FLAGLER.mxd

US National Grid
100,000-m Square ID
MN

Grid Zone Designation
17R

USNG Page: 17R MN 72 65
Local Page: 61
Scale: 1:24,000





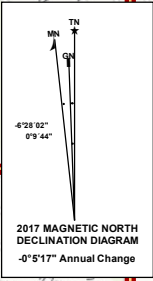
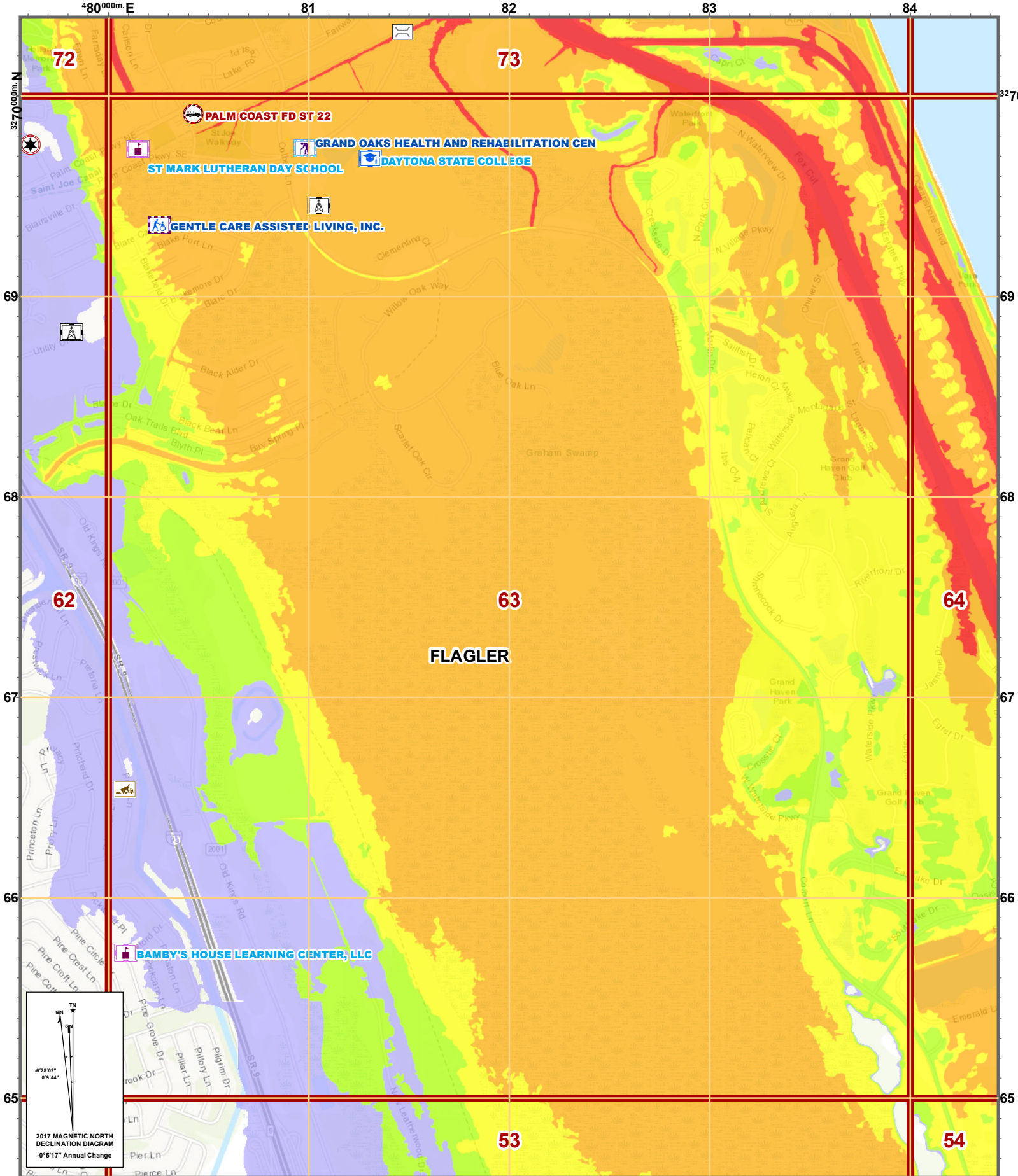
Disclaimer: Map is intended for reference only
No warranty for accuracy provided

Created By: GIS Section
Date: 3/20/2018
Time: 3:22:02 AM
Path: S:\Projects\USNG\2017_MapBooks\FLAGLER\MapBook_PDFs\FLAGLER.mxd

US National Grid
100,000-m Square ID
MN
Grid Zone Designation
17R

USNG Page: 17R MN 76 65
Local Page: 62
Scale: 1:24,000



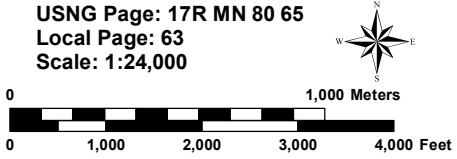


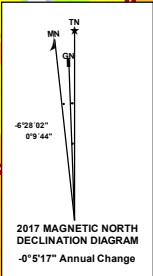
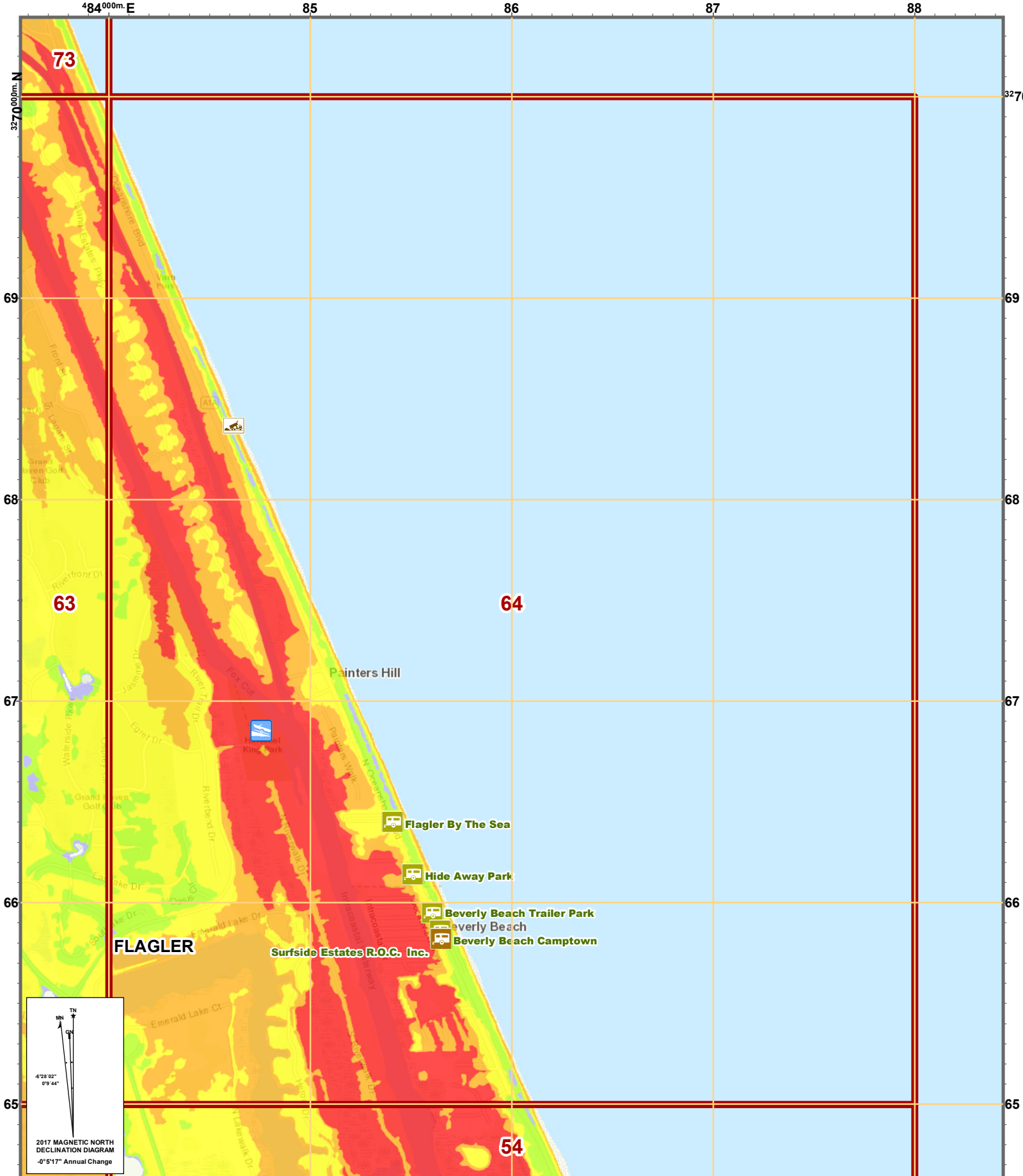
Disclaimer: Map is intended for reference only
No warranty for accuracy provided

Created By: GIS Section
Date: 3/20/2018
Time: 3:22:24 AM
Path: S:\Projects\USNG\2017_MapBooks\FLAGLER\MapBook_PDFs\FLAGLER.mxd

US National Grid
100,000-m Square ID
MN
Grid Zone Designation
17R

USNG Page: 17R MN 80 65
Local Page: 63
Scale: 1:24,000





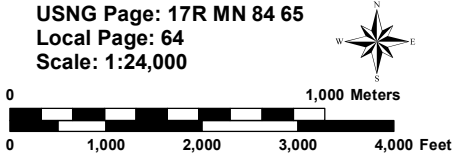
Disclaimer: Map is intended for reference only
No warranty for accuracy provided

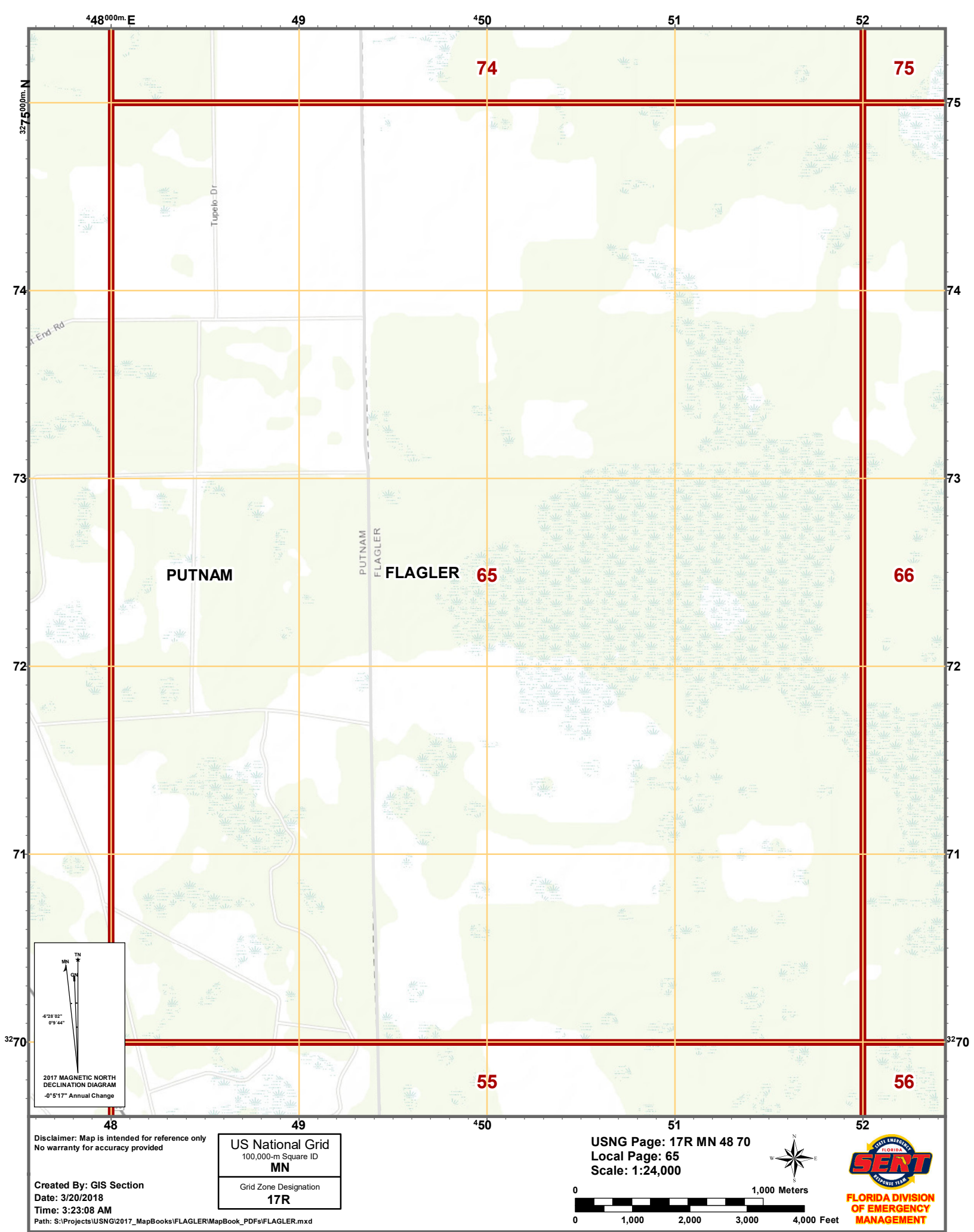
Created By: GIS Section
Date: 3/20/2018
Time: 3:22:46 AM

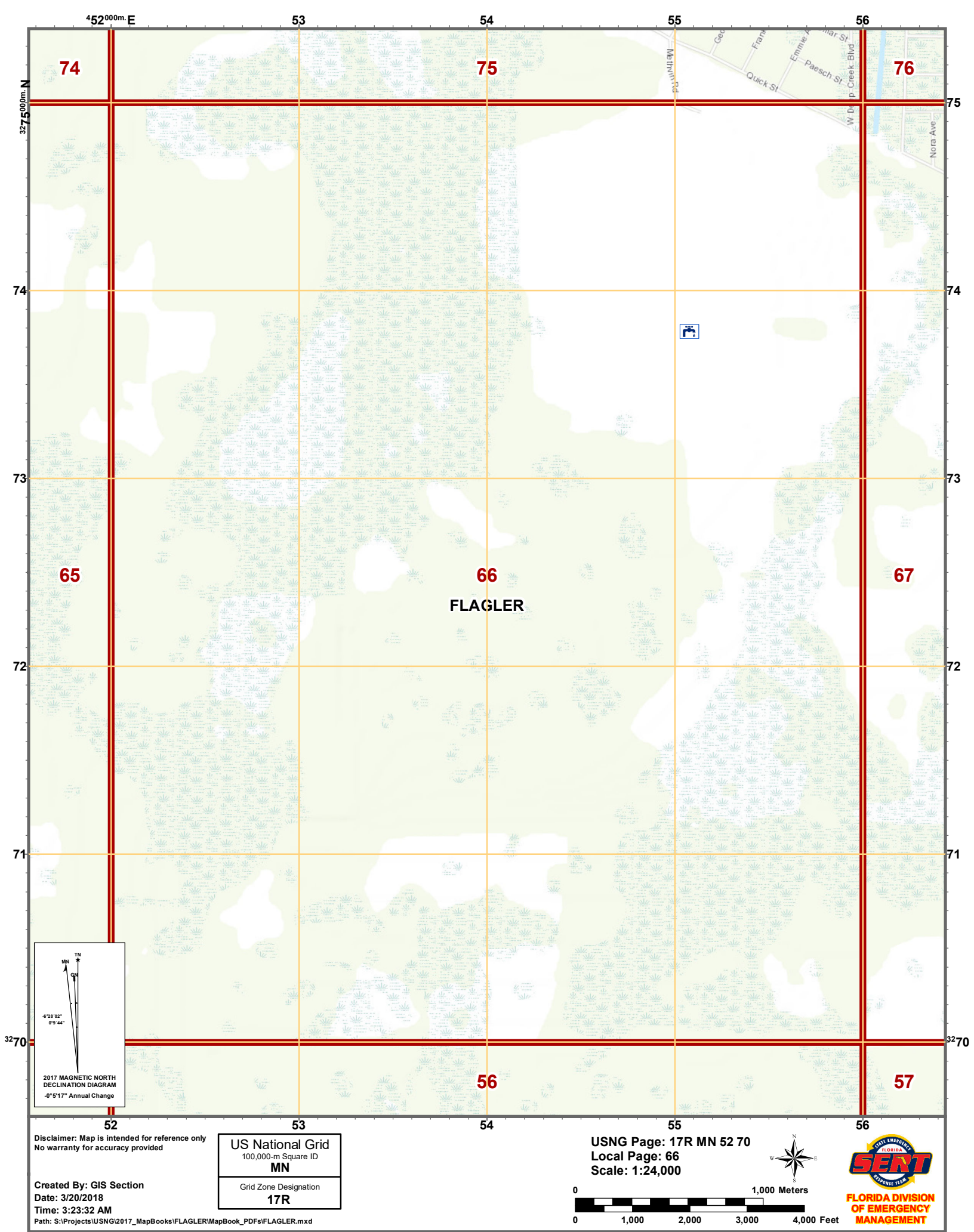
Path: S:\Projects\USNG\2017_MapBooks\FLAGLER\MapBook_PDFs\FLAGLER.mxd

US National Grid
100,000-m Square ID
MN
Grid Zone Designation
17R

USNG Page: 17R MN 84 65
Local Page: 64
Scale: 1:24,000







Disclaimer: Map is intended for reference only
No warranty for accuracy provided

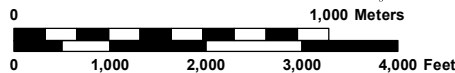
Created By: GIS Section
Date: 3/20/2018
Time: 3:23:32 AM

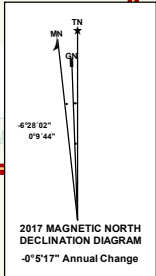
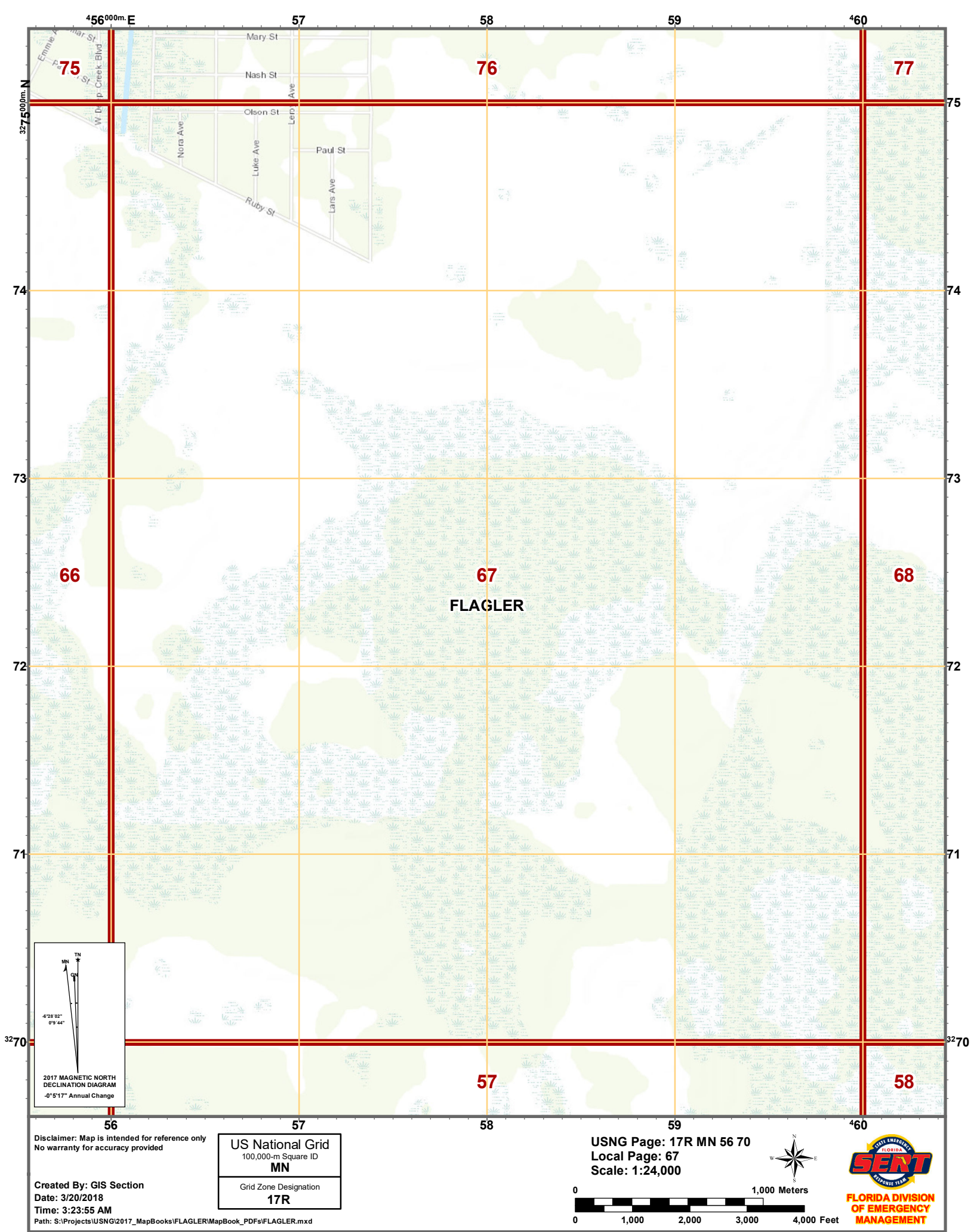
Path: S:\Projects\USNG\2017_MapBooks\FLAGLER\MapBook_PDFs\FLAGLER.mxd

US National Grid
100,000-m Square ID
MN

Grid Zone Designation
17R

USNG Page: 17R MN 52 70
Local Page: 66
Scale: 1:24,000



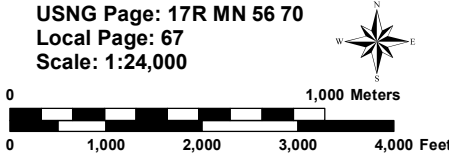


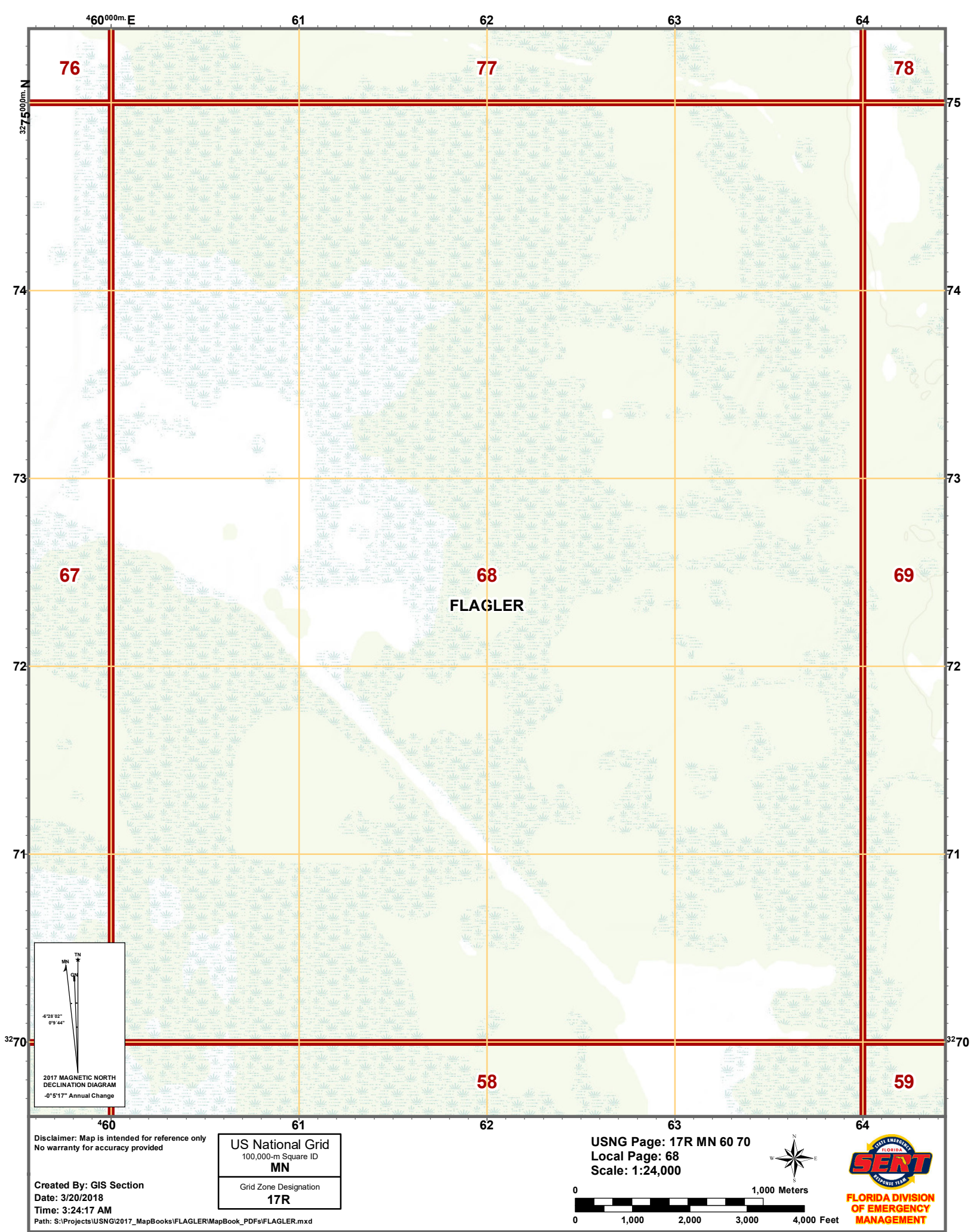
Disclaimer: Map is intended for reference only
No warranty for accuracy provided

Created By: GIS Section
Date: 3/20/2018
Time: 3:23:55 AM
Path: S:\Projects\USNG\2017_MapBooks\FLAGLER\MapBook_PDFs\FLAGLER.mxd

US National Grid 100,000-m Square ID MN
Grid Zone Designation 17R

USNG Page: 17R MN 56 70
Local Page: 67
Scale: 1:24,000





76

77

78

67

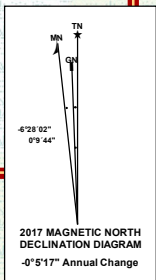
68

69

FLAGLER

58

59



Disclaimer: Map is intended for reference only
No warranty for accuracy provided

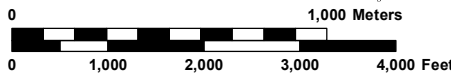
Created By: GIS Section
Date: 3/20/2018
Time: 3:24:17 AM

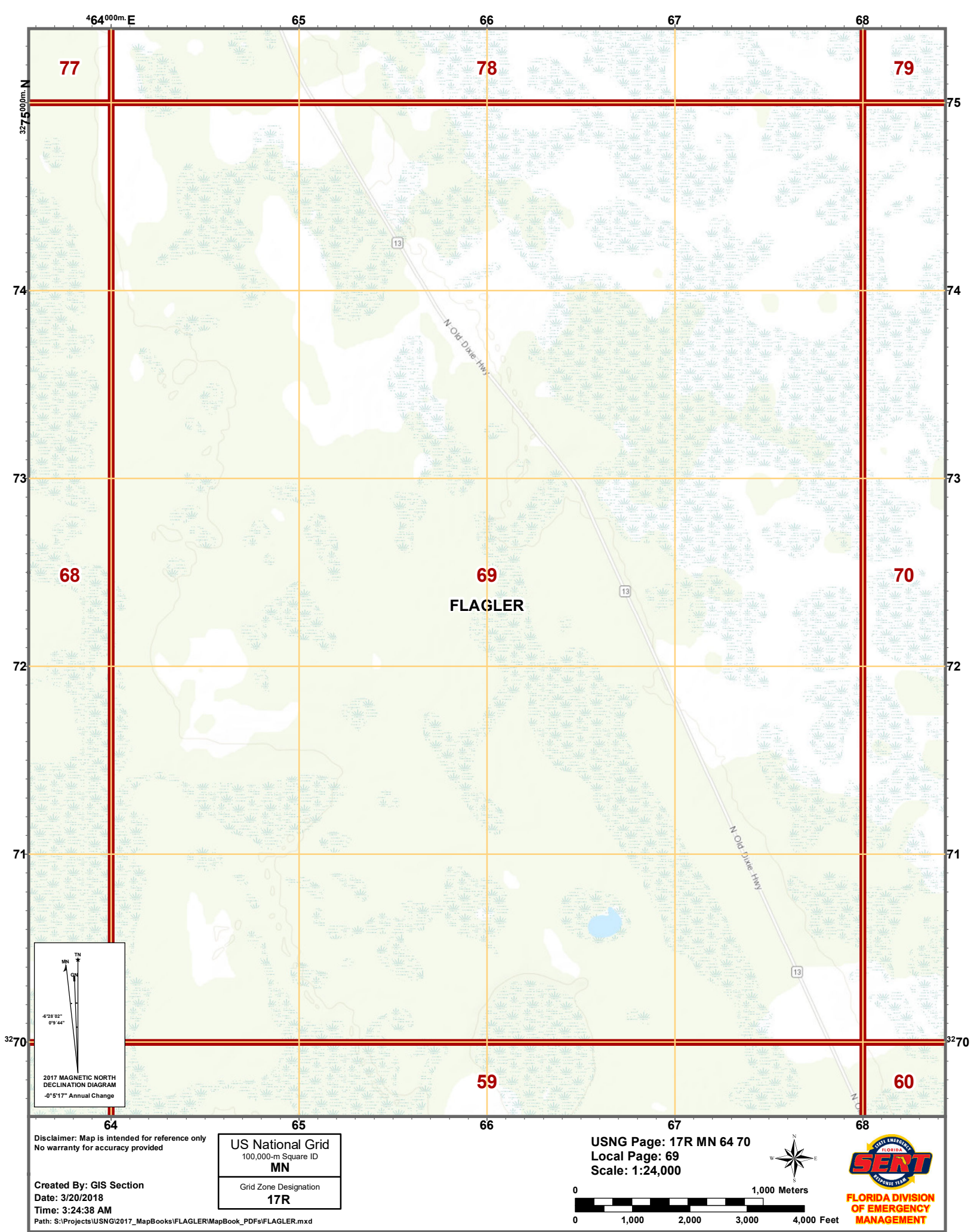
Path: S:\Projects\USNG\2017_MapBooks\FLAGLER\MapBook_PDFs\FLAGLER.mxd

US National Grid
100,000-m Square ID
MN

Grid Zone Designation
17R

USNG Page: 17R MN 60 70
Local Page: 68
Scale: 1:24,000



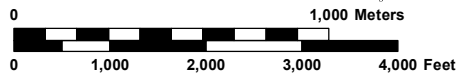


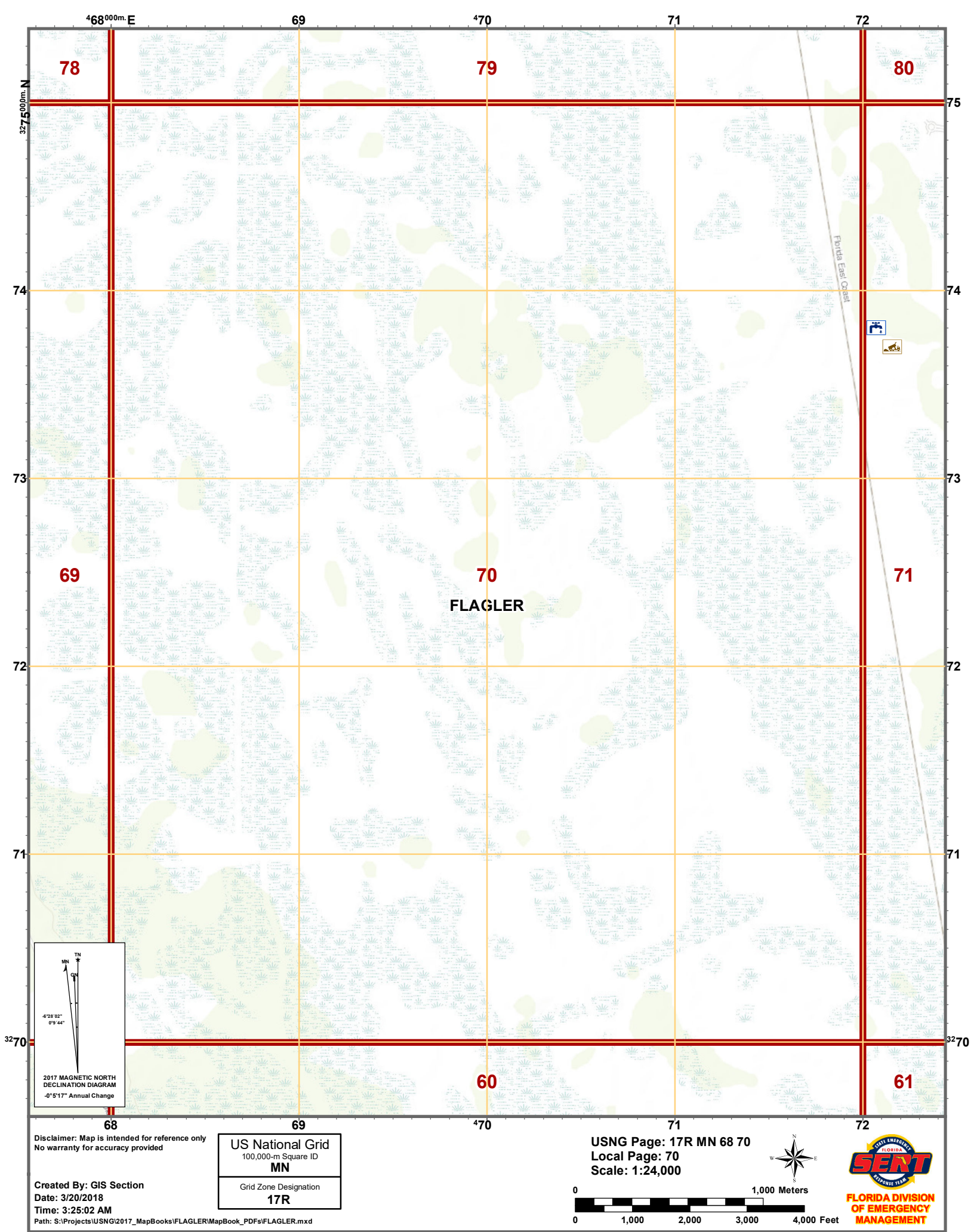
Disclaimer: Map is intended for reference only
No warranty for accuracy provided

Created By: GIS Section
Date: 3/20/2018
Time: 3:24:38 AM
Path: S:\Projects\USNG\2017_MapBooks\FLAGLER\MapBook_PDFs\FLAGLER.mxd

US National Grid 100,000-m Square ID MN
Grid Zone Designation 17R

USNG Page: 17R MN 64 70
Local Page: 69
Scale: 1:24,000





468000m E

69

470

71

72

78

79

80

3275000m N

75

74

74

73

73

69

70

71

FLAGLER

72

72

71

71

60

61

68

69

470

71

72

Disclaimer: Map is intended for reference only
No warranty for accuracy provided

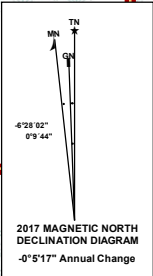
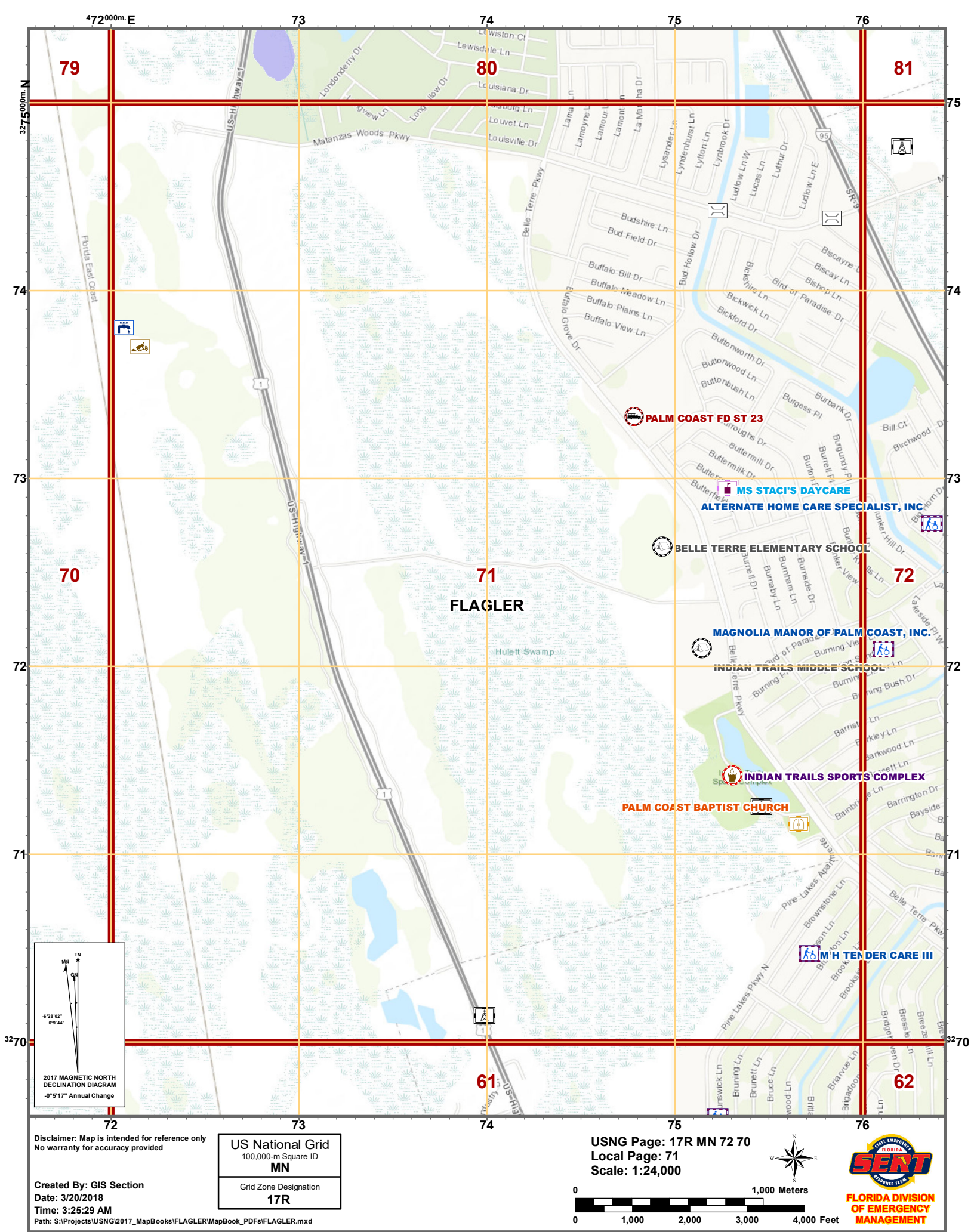
Created By: GIS Section
Date: 3/20/2018
Time: 3:25:02 AM
Path: S:\Projects\USNG\2017_MapBooks\FLAGLER\MapBook_PDFs\FLAGLER.mxd

US National Grid
100,000-m Square ID
MN
Grid Zone Designation
17R

USNG Page: 17R MN 68 70
Local Page: 70
Scale: 1:24,000

0 1,000 2,000 3,000 4,000 Feet
0 1,000 Meters



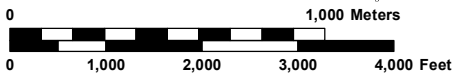


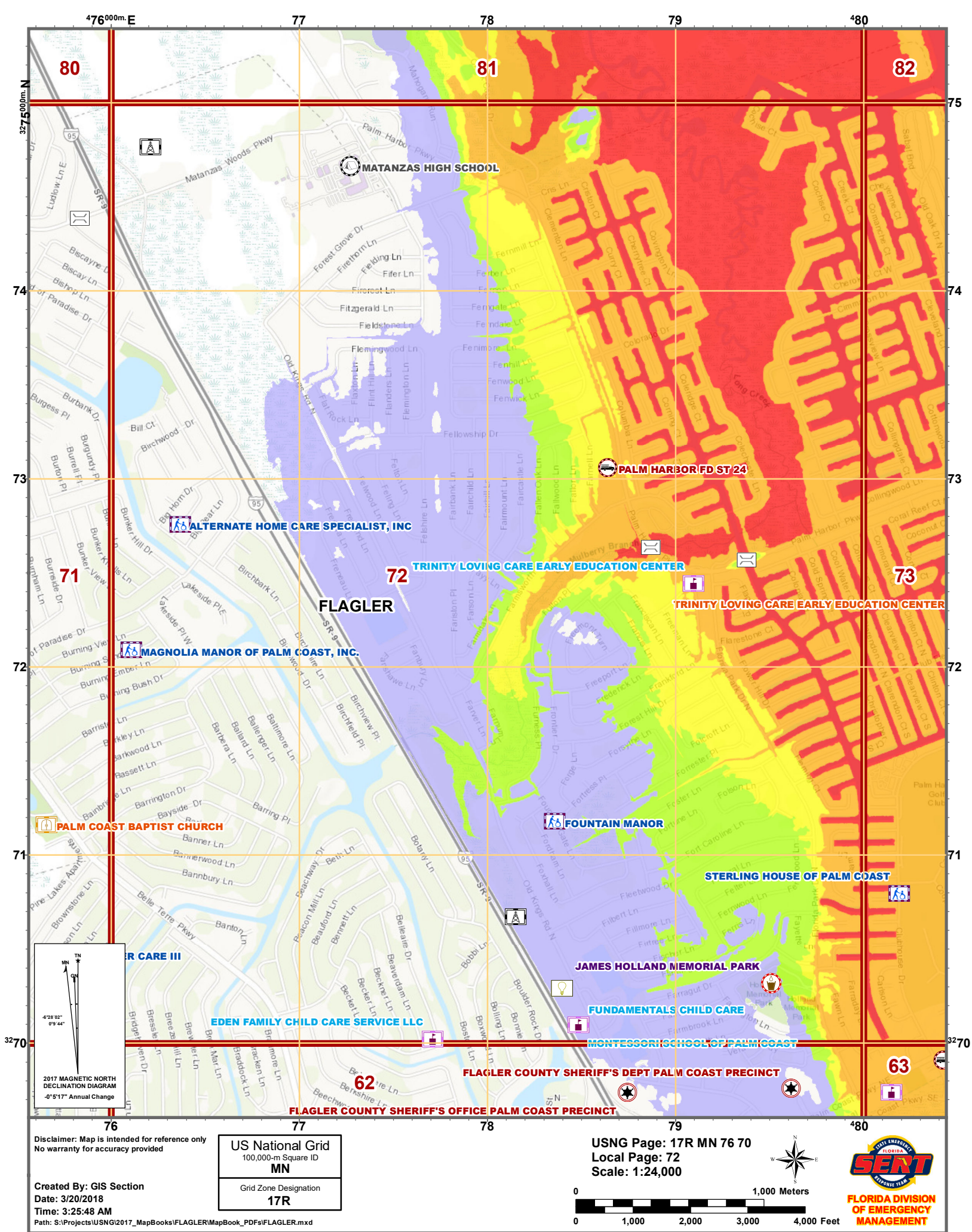
Disclaimer: Map is intended for reference only
No warranty for accuracy provided

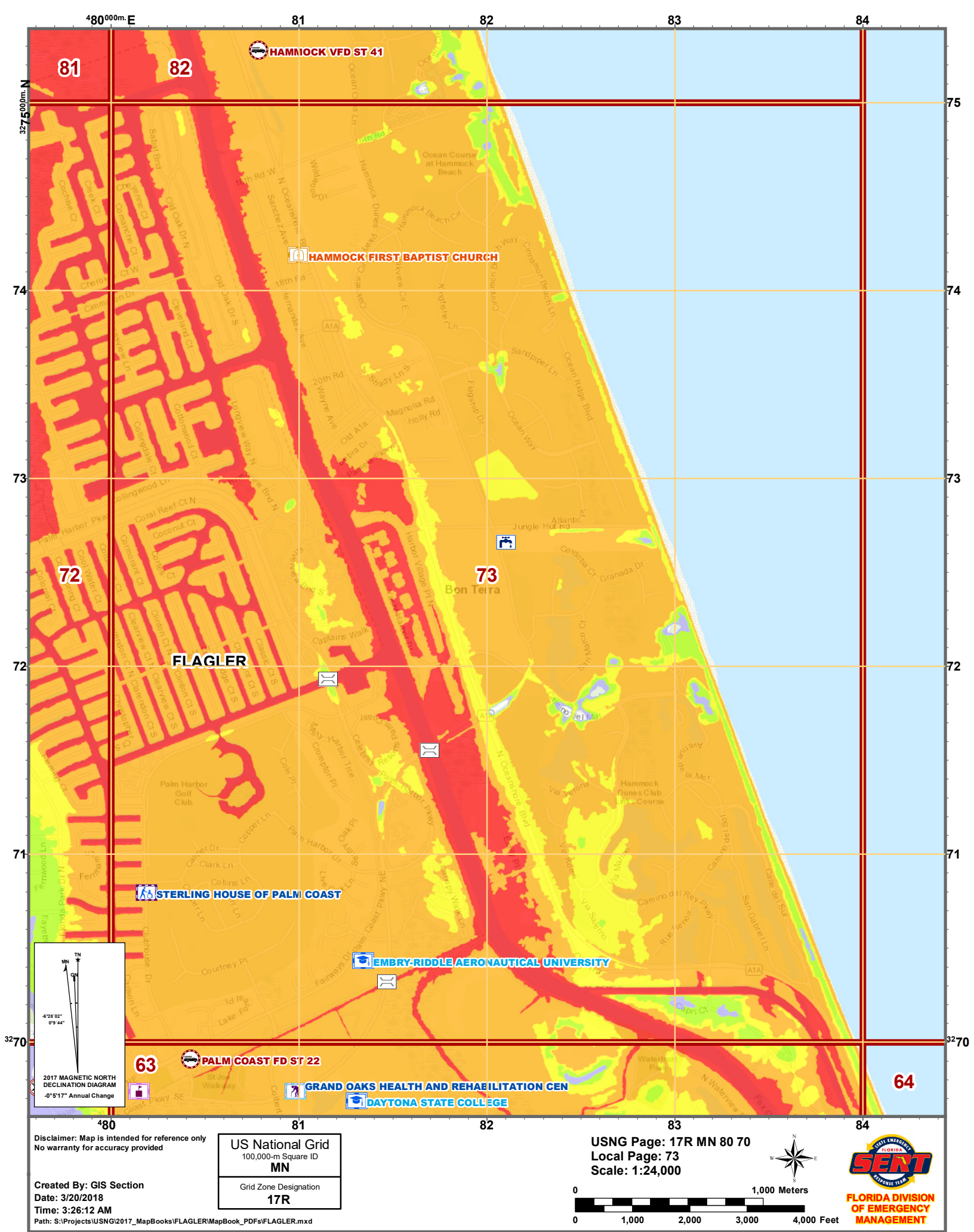
Created By: GIS Section
Date: 3/20/2018
Time: 3:25:29 AM
Path: S:\Projects\USNG\2017_MapBooks\FLAGLER\MapBook_PDFs\FLAGLER.mxd

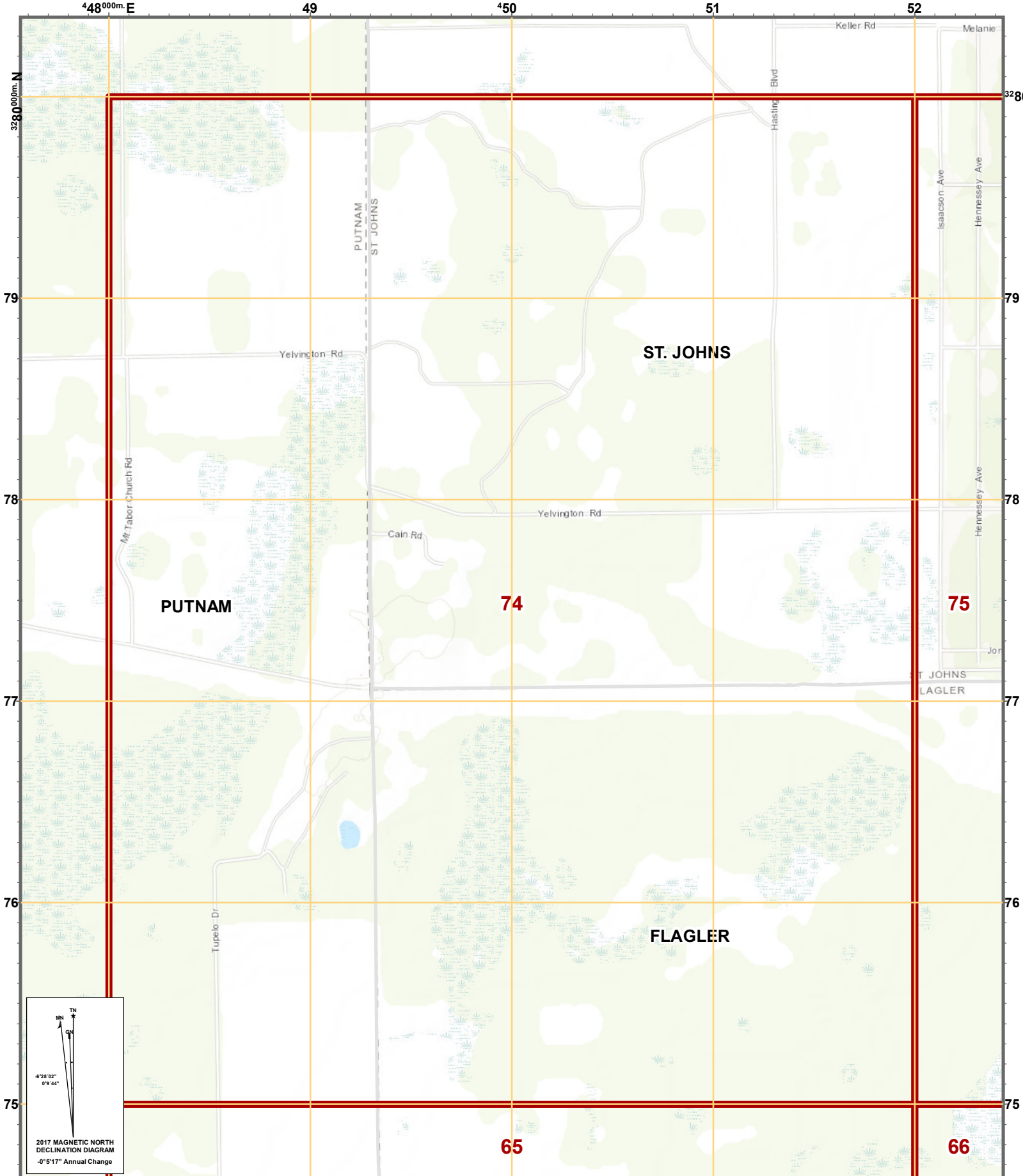
US National Grid
100,000-m Square ID
MN
Grid Zone Designation
17R

USNG Page: 17R MN 72 70
Local Page: 71
Scale: 1:24,000









Disclaimer: Map is intended for reference only
No warranty for accuracy provided

Created By: GIS Section
Date: 3/20/2018
Time: 3:26:31 AM

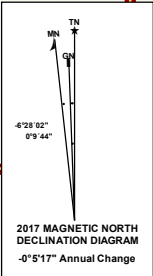
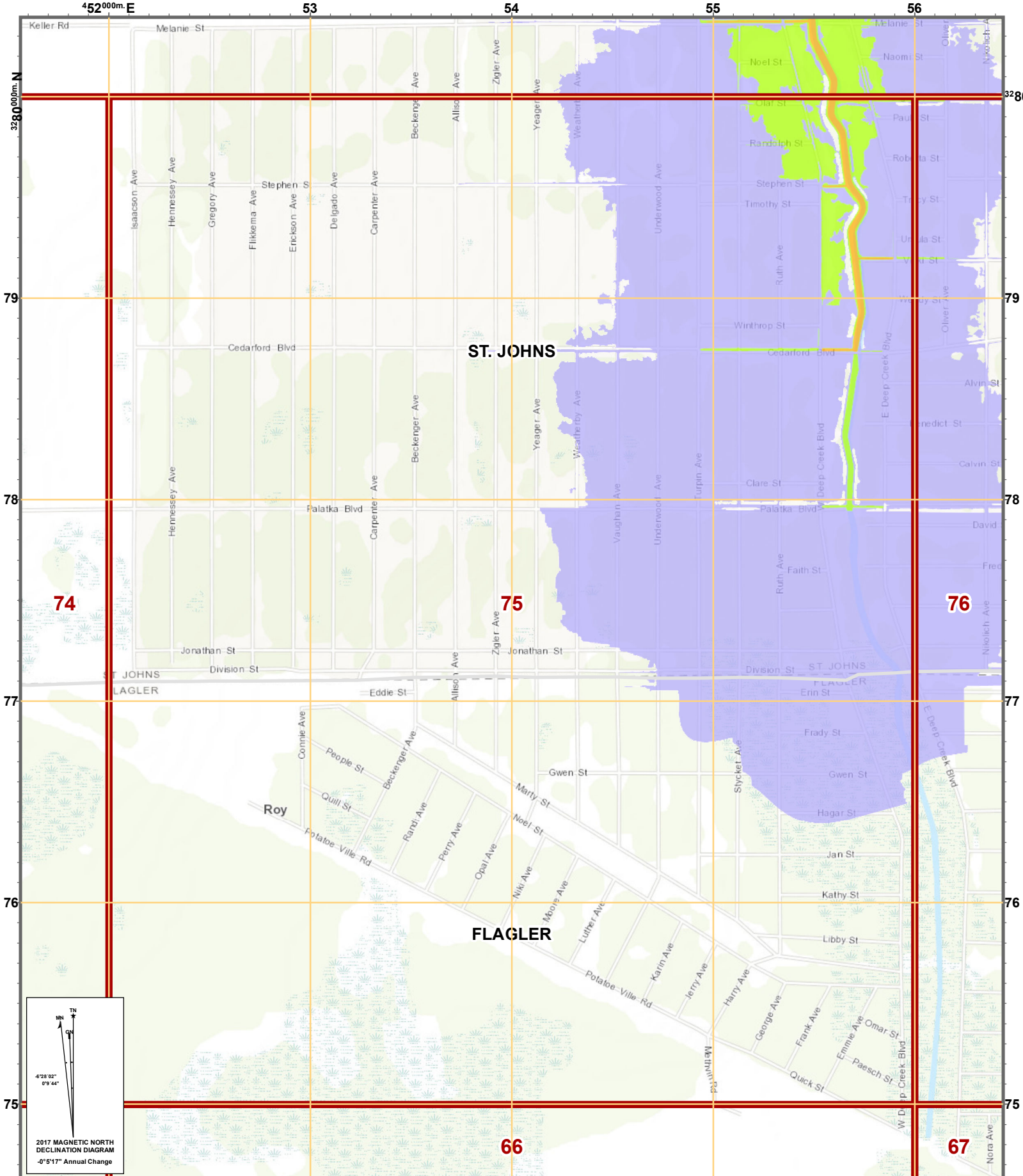
Path: S:\Projects\USNG\2017_MapBooks\FLAGLER\MapBook_PDFs\FLAGLER.mxd

US National Grid
100,000-m Square ID
MN

Grid Zone Designation
17R

USNG Page: 17R MN 48 75
Local Page: 74
Scale: 1:24,000





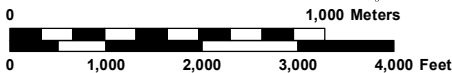
Disclaimer: Map is intended for reference only
No warranty for accuracy provided

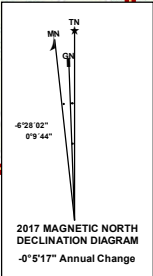
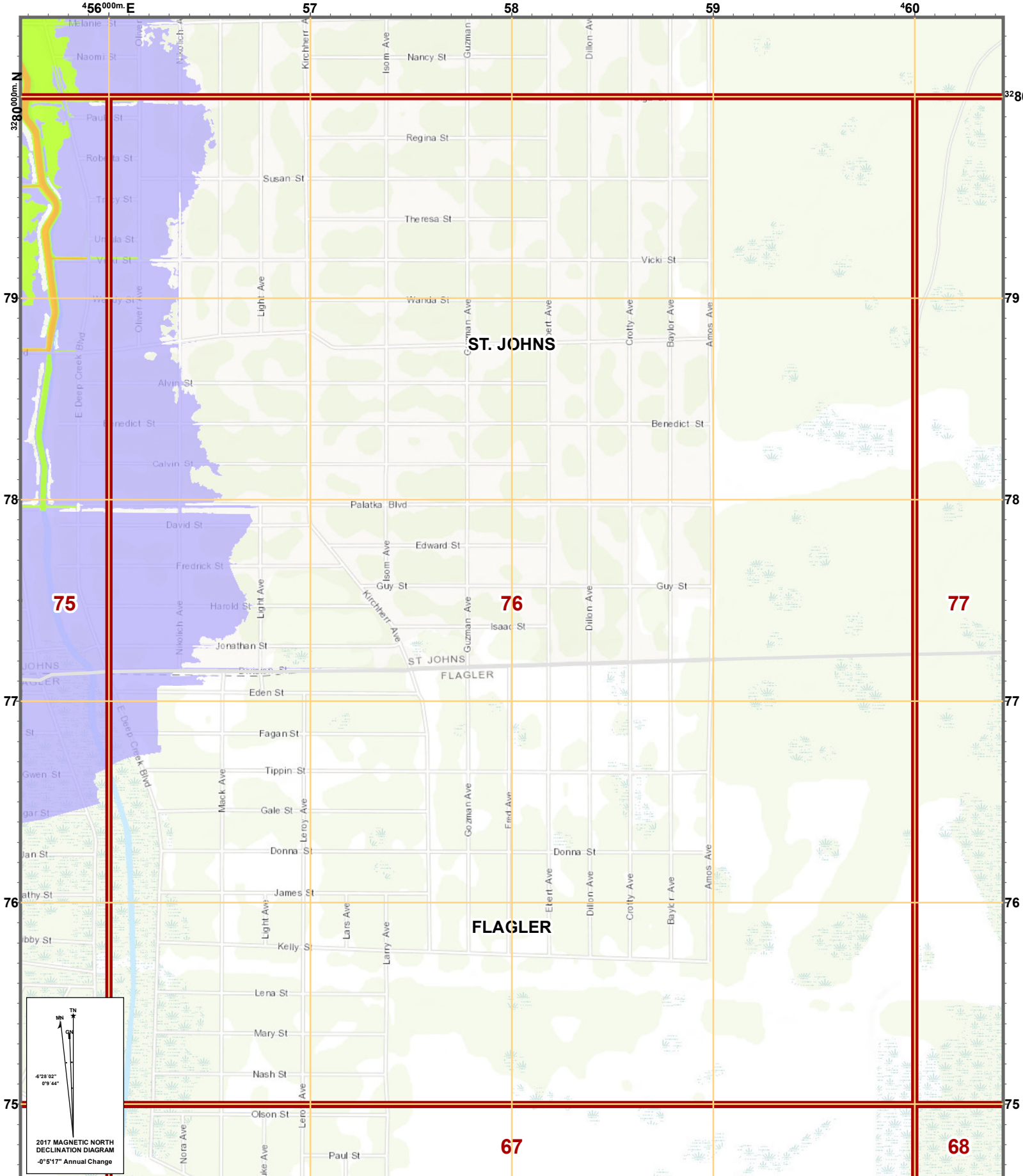
Created By: GIS Section
Date: 3/20/2018
Time: 3:26:54 AM

Path: S:\Projects\USNG\2017_MapBooks\FLAGLER\MapBook_PDFs\FLAGLER.mxd

US National Grid
100,000-m Square ID
MN
Grid Zone Designation
17R

USNG Page: 17R MN 52 75
Local Page: 75
Scale: 1:24,000





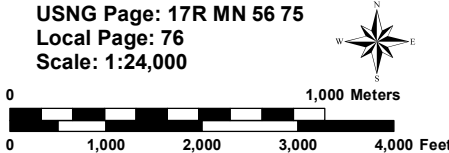
Disclaimer: Map is intended for reference only
No warranty for accuracy provided

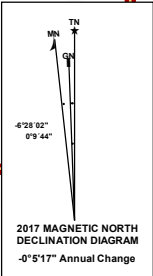
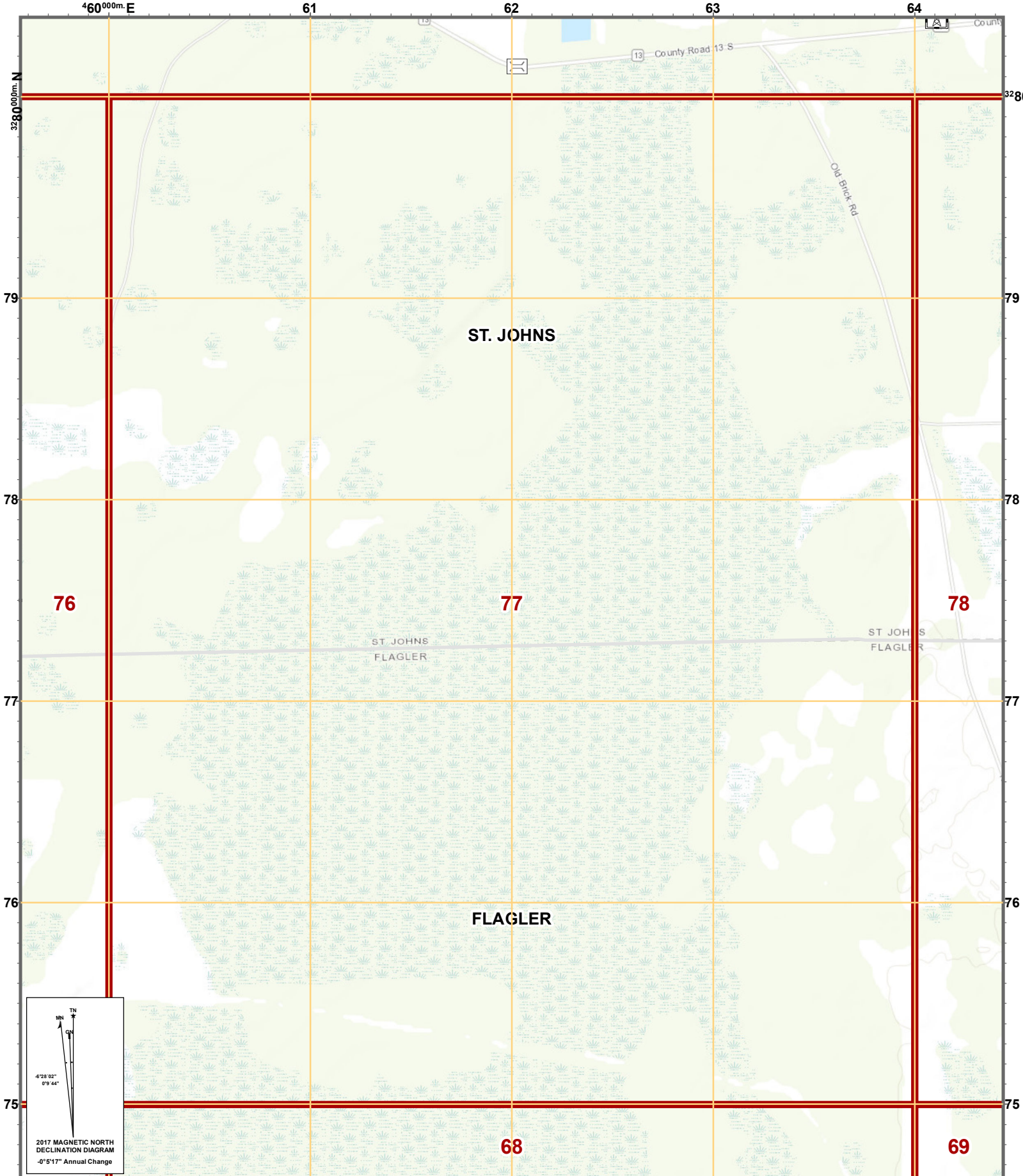
Created By: GIS Section
Date: 3/20/2018
Time: 3:27:17 AM

Path: S:\Projects\USNG\2017_MapBooks\FLAGLER\MapBook_PDFs\FLAGLER.mxd

US National Grid
100,000-m Square ID
MN
Grid Zone Designation
17R

USNG Page: 17R MN 56 75
Local Page: 76
Scale: 1:24,000



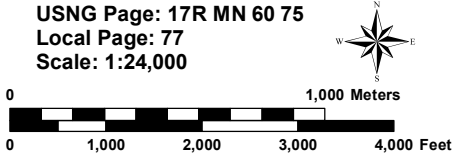


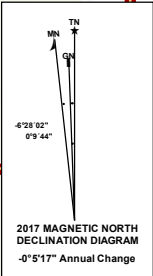
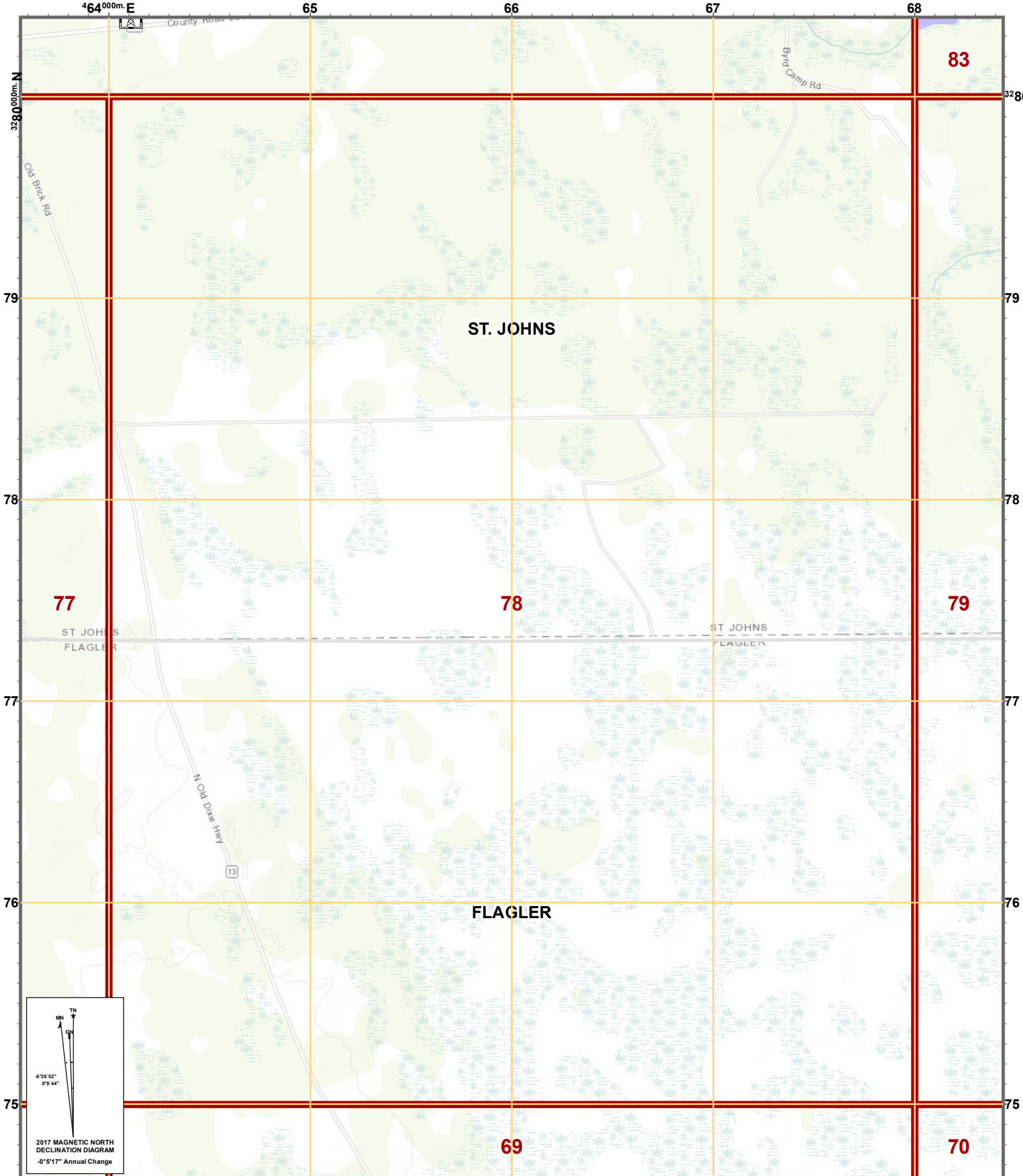
Disclaimer: Map is intended for reference only
No warranty for accuracy provided

Created By: GIS Section
Date: 3/20/2018
Time: 3:27:36 AM
Path: S:\Projects\USNG\2017_MapBooks\FLAGLER\MapBook_PDFs\FLAGLER.mxd

US National Grid
100,000-m Square ID
MN
Grid Zone Designation
17R

USNG Page: 17R MN 60 75
Local Page: 77
Scale: 1:24,000



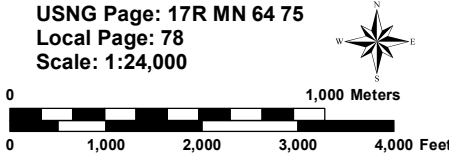


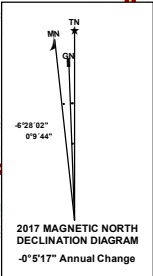
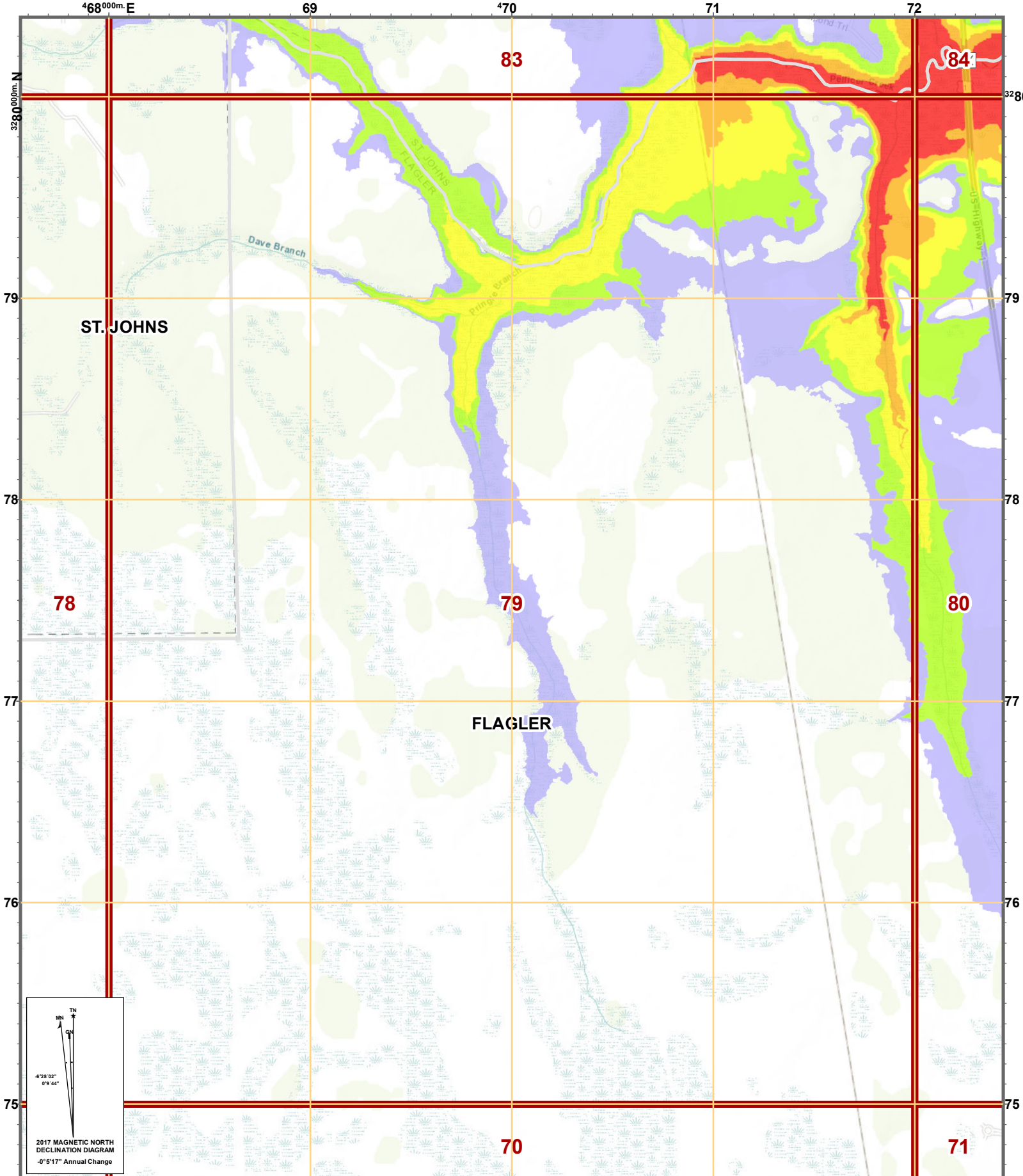
Disclaimer: Map is intended for reference only
No warranty for accuracy provided

Created By: GIS Section
Date: 3/20/2018
Time: 3:28:00 AM
Path: S:\Projects\USNG\2017_MapBooks\FLAGLER\MapBook_PDFs\FLAGLER.mxd

US National Grid 100,000-m Square ID MN
Grid Zone Designation 17R

USNG Page: 17R MN 64 75
Local Page: 78
Scale: 1:24,000



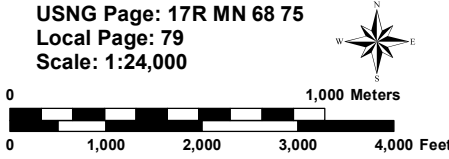


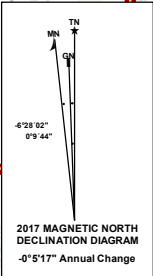
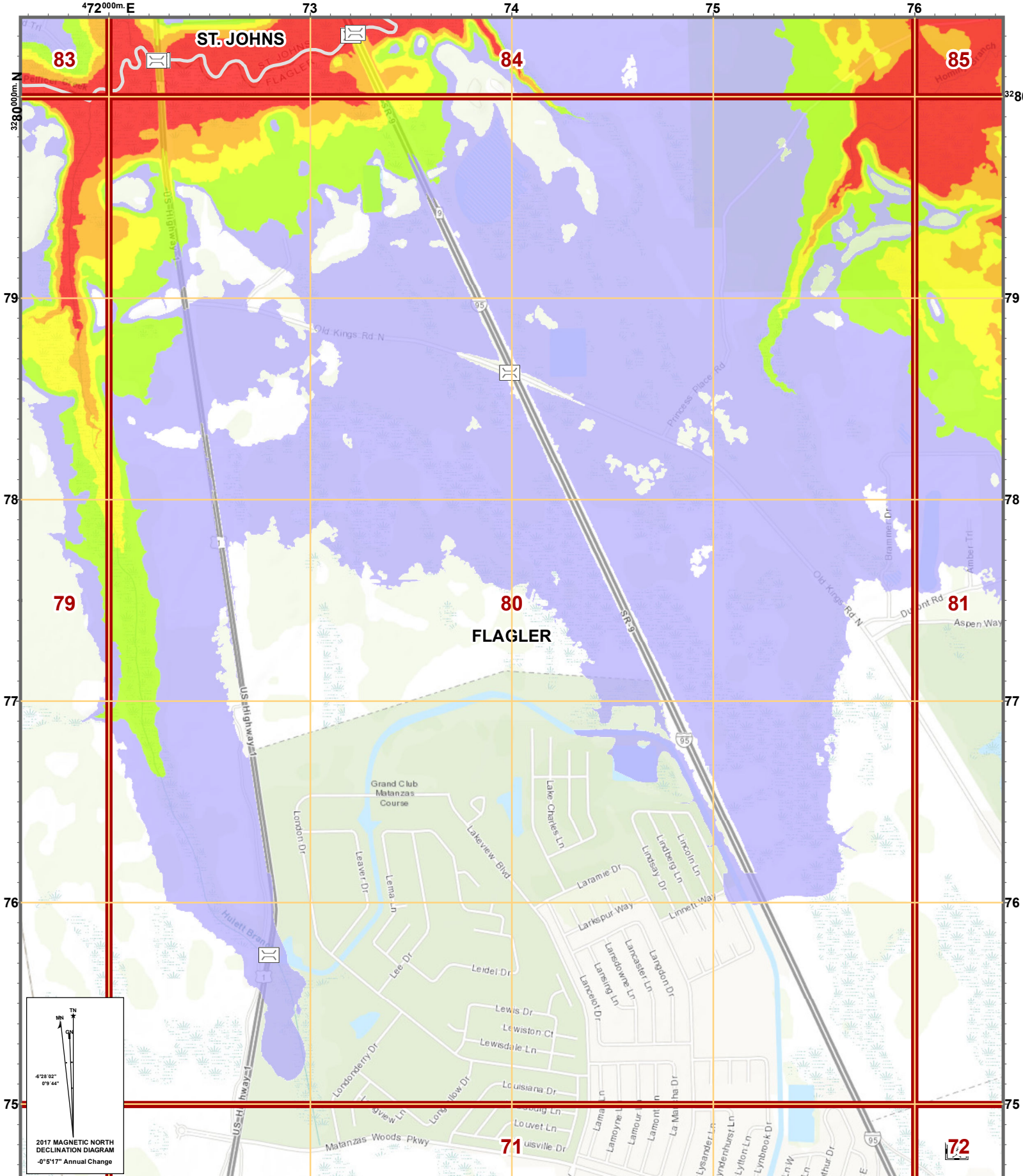
Disclaimer: Map is intended for reference only
No warranty for accuracy provided

Created By: GIS Section
Date: 3/20/2018
Time: 3:28:23 AM
Path: S:\Projects\USNG\2017_MapBooks\FLAGLER\MapBook_PDFs\FLAGLER.mxd

US National Grid 100,000-m Square ID MN
Grid Zone Designation 17R

USNG Page: 17R MN 68 75
Local Page: 79
Scale: 1:24,000





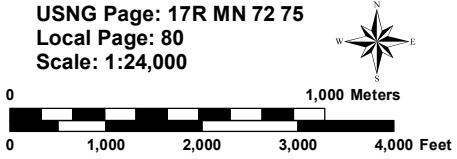
Disclaimer: Map is intended for reference only
No warranty for accuracy provided

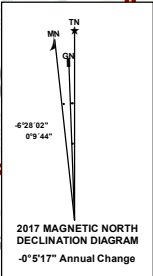
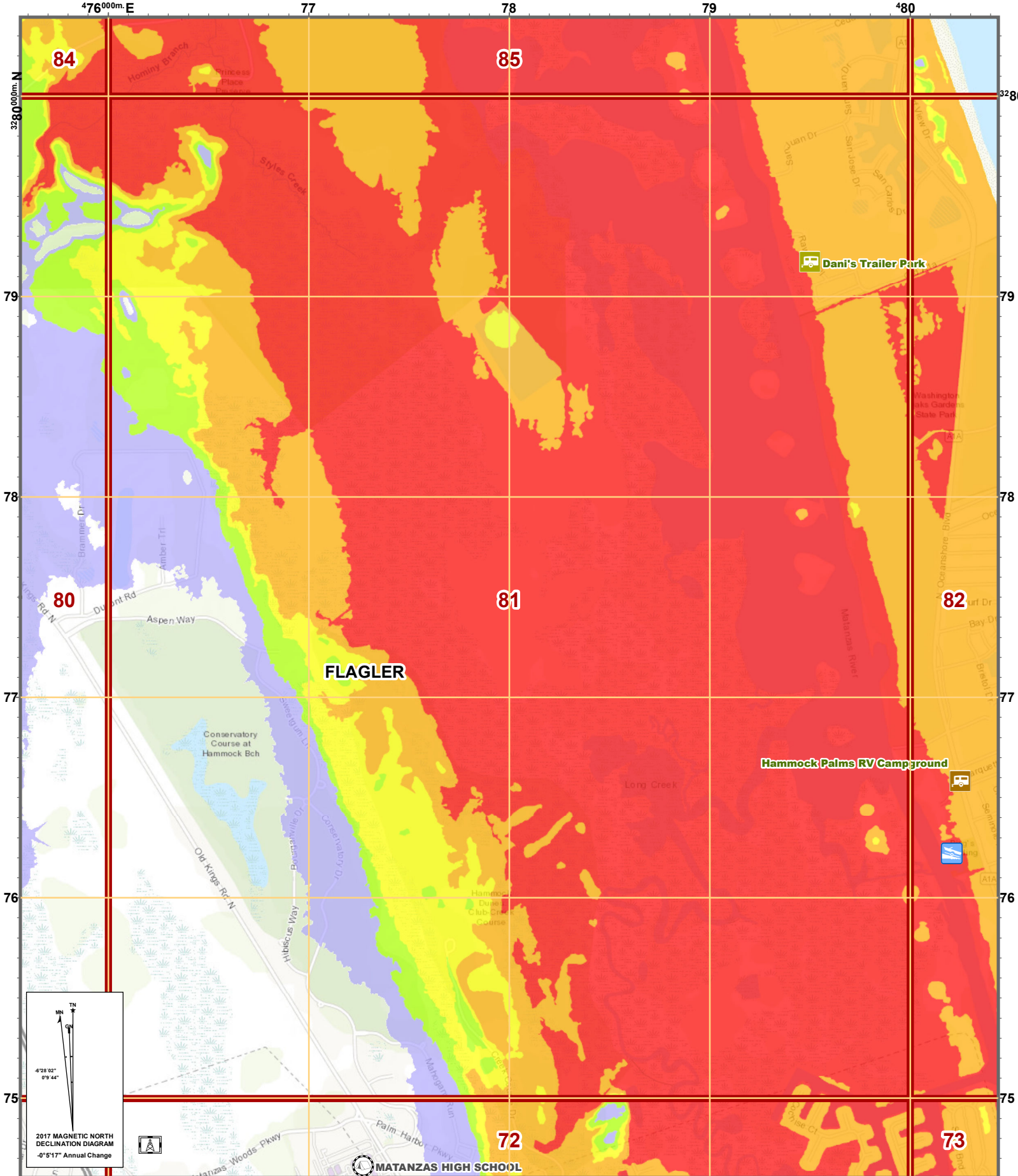
Created By: GIS Section
Date: 3/20/2018
Time: 3:28:44 AM

Path: S:\Projects\USNG\2017_MapBooks\FLAGLER\MapBook_PDFs\FLAGLER.mxd

US National Grid
100,000-m Square ID
MN
Grid Zone Designation
17R

USNG Page: 17R MN 72 75
Local Page: 80
Scale: 1:24,000



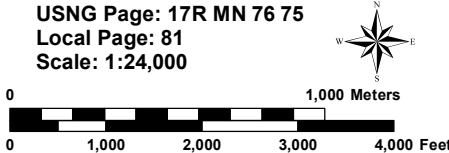


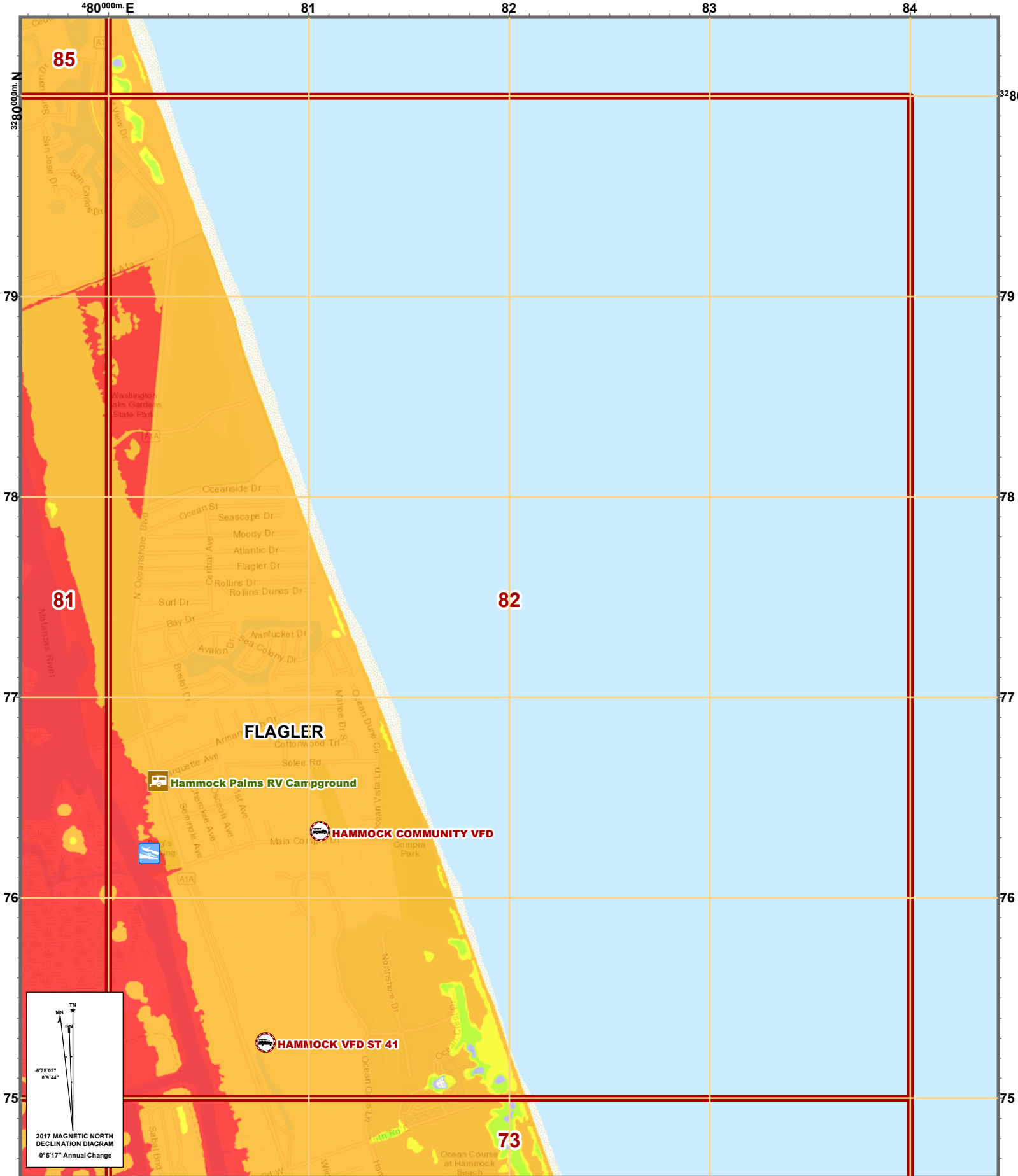
Disclaimer: Map is intended for reference only
No warranty for accuracy provided

Created By: GIS Section
Date: 3/20/2018
Time: 3:29:04 AM
Path: S:\Projects\USNG\2017_MapBooks\FLAGLER\MapBook_PDFs\FLAGLER.mxd

US National Grid 100,000-m Square ID MN
Grid Zone Designation 17R

USNG Page: 17R MN 76 75
Local Page: 81
Scale: 1:24,000





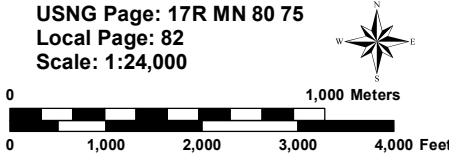
Disclaimer: Map is intended for reference only
No warranty for accuracy provided

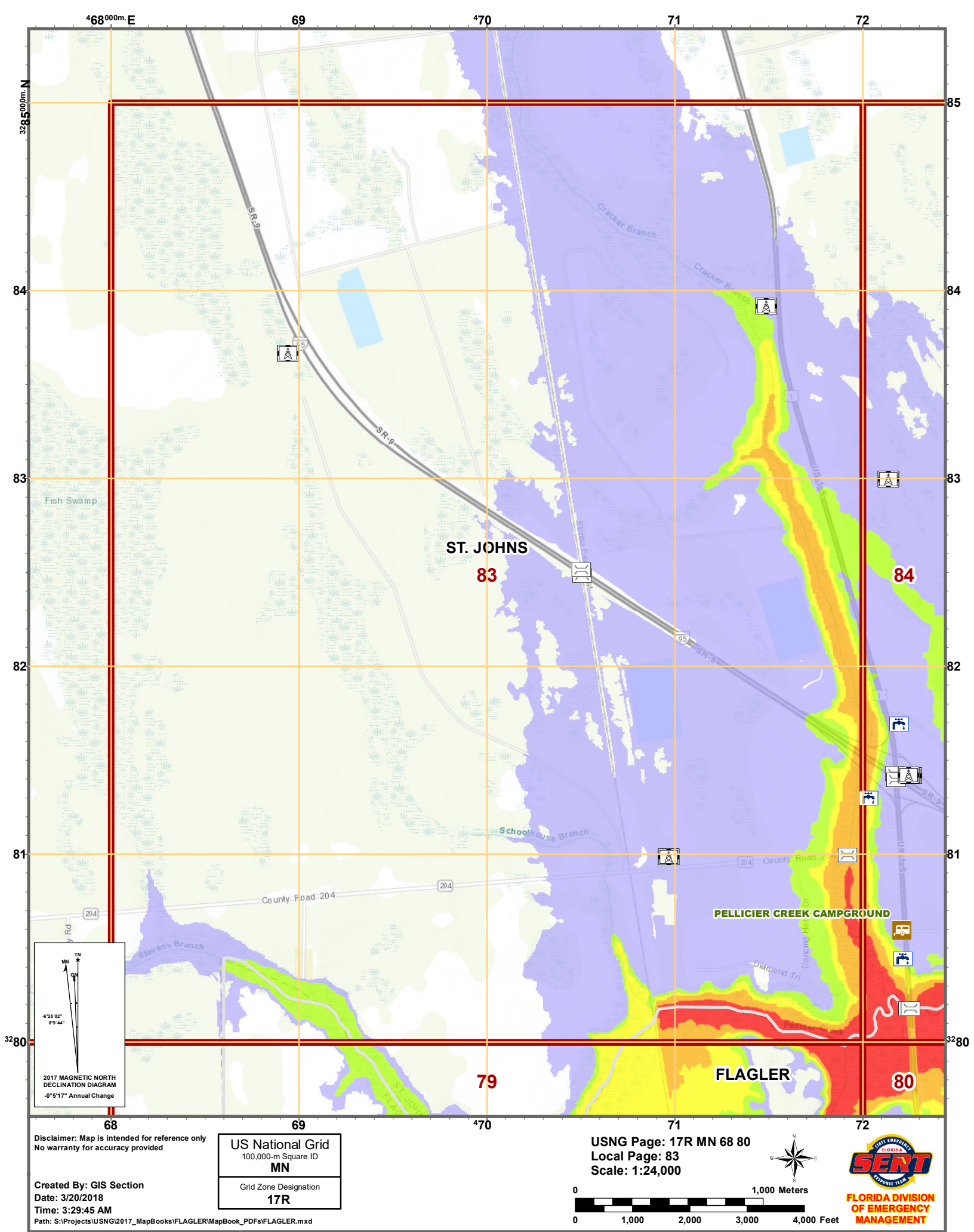
Created By: GIS Section
Date: 3/20/2018
Time: 3:29:24 AM

Path: S:\Projects\USNG\2017_MapBooks\FLAGLER\MapBook_PDFs\FLAGLER.mxd

US National Grid 100,000-m Square ID MN
Grid Zone Designation 17R

USNG Page: 17R MN 80 75
Local Page: 82
Scale: 1:24,000



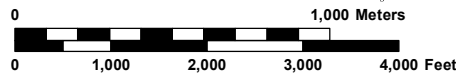


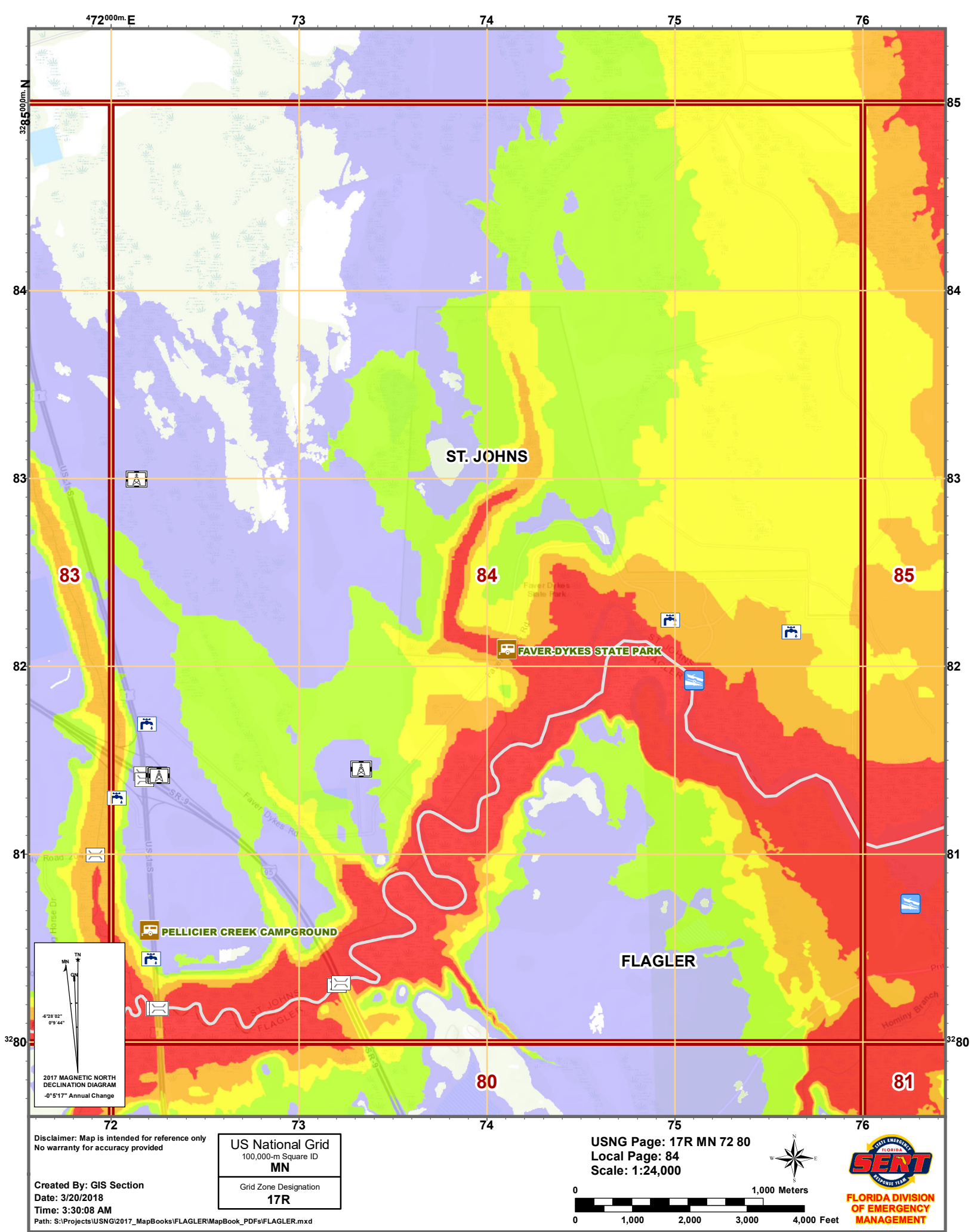
Disclaimer: Map is intended for reference only
No warranty for accuracy provided

Created By: GIS Section
Date: 3/20/2018
Time: 3:29:45 AM
Path: S:\Projects\USNG\2017_MapBooks\FLAGLER\MapBook_PDFs\FLAGLER.mxd

US National Grid
100,000-m Square ID
MN
Grid Zone Designation
17R

USNG Page: 17R MN 68 80
Local Page: 83
Scale: 1:24,000





Disclaimer: Map is intended for reference only
No warranty for accuracy provided

Created By: GIS Section
Date: 3/20/2018
Time: 3:30:08 AM
Path: S:\Projects\USNG\2017_MapBooks\FLAGLER\MapBook_PDFs\FLAGLER.mxd

US National Grid
100,000-m Square ID
MN

Grid Zone Designation
17R

USNG Page: 17R MN 72 80
Local Page: 84
Scale: 1:24,000

