










-  INDEX PAGES
-  COUNTY BOUNDARY
-  STATE BOUNDARY





Storm Surge Zones

-  TROPICAL STORM
-  CATEGORY 1
-  CATEGORY 2
-  CATEGORY 3
-  CATEGORY 4
-  CATEGORY 5






Emergency Operation Centers

-  EMERGENCY OPERATIONS CENTER





Emergency Services

-  LAW ENFORCEMENT
-  FIRE STATION
-  EMERGENCY MEDICAL SERVICE
-  CALL CENTER









Correctional Facilities

-  CORRECTIONAL FACILITY
-  LOCAL CORRECTIONAL INSTITUTION
-  STATE CORRECTIONAL INSTITUTION
-  FEDERAL CORRECTIONAL INSTITUTION
-  JUVENILE CORRECTIONAL INSTITUTION







Education

-  PUBLIC SCHOOL
-  PRIVATE SCHOOLS
-  COLLEGE
-  DAY CARE

Community Resources

-  STATE GOVERNMENT FACILITY
-  LOCAL GOVERNMENT FACILITY
-  RELIEF AGENCY
-  ATTRACTION
-  STADIUM
-  LIBRARY
-  COMMUNITY CENTER
-  FAITH-BASED FACILITY




Hospitals

-  HOSPITAL
-  HOSPITAL - ACUTE CARE
-  HOSPITAL - PEDIATRIC
-  HOSPITAL - TRAUMA
-  HOSPITAL - VA
- Healthcare Facilities**
-  ASSISTED LIVING FACILITY
-  AMBULATORY SURGICAL CENTER
-  BIRTH CENTER
-  CRISIS STABILIZATION UNIT
-  END-STAGE RENAL DISEASE
-  HOSPICE
-  INTERMEDIATE CARE FACILITY
-  RESIDENTIAL TREATMENT FACILITY
-  RURAL HEALTH CLINIC
-  TRANSITIONAL LIVING FACILITY
-  SKILLED NURSING FACILITY
-  ADULT FAMILY CARE HOME
-  PUBLIC HEALTH OFFICE





Communications

-  RADIO COMMUNICATIONS TOWER
-  TELEVISION

MH/RV Parks

-  MH/RV PARK
-  MOBILE HOME PARK
-  RV PARK

Energy

-  NUCLEAR POWER PLANT
-  ELECTRIC POWER PLANT
-  ELECTRIC SUBSTATION
-  BULK FUEL STORAGE

Dam

-  DAM

PWS-Plants

-  PWS-PLANTS

Solid Waste Facility

-  SOLID WASTE FACILITY

Wastewater Facility

-  WASTEWATER FACILITY

Shelter

-  GENERAL











Shelter

-  SPECIAL NEEDS

Shelter

-  PET FRIENDLY

Transportation





-  AIRPORT
-  REST AREA
-  HELIPORT/HELIPAD
-  BUS TERMINAL
-  TUNNEL
-  COMMERCIAL PORTS
-  SEAPLANE BASE
-  RAIL FACILITY
-  BRIDGE
-  RAIL BRIDGE

Boat Ramps

-  BOAT RAMP

-  MARINA

Logistics

-  DISASTER RECOVERY CENTER
-  DISASTER RECOVERY CENTER-MOBILE
-  LOGISTICAL STAGING AREA
-  POINT OF DISTRIBUTION

Military

-  COAST GUARD
-  NATIONAL GUARD

Disclaimer: Map is intended for reference only
No warranty for accuracy provided

Created By: GIS Section

Requested By:

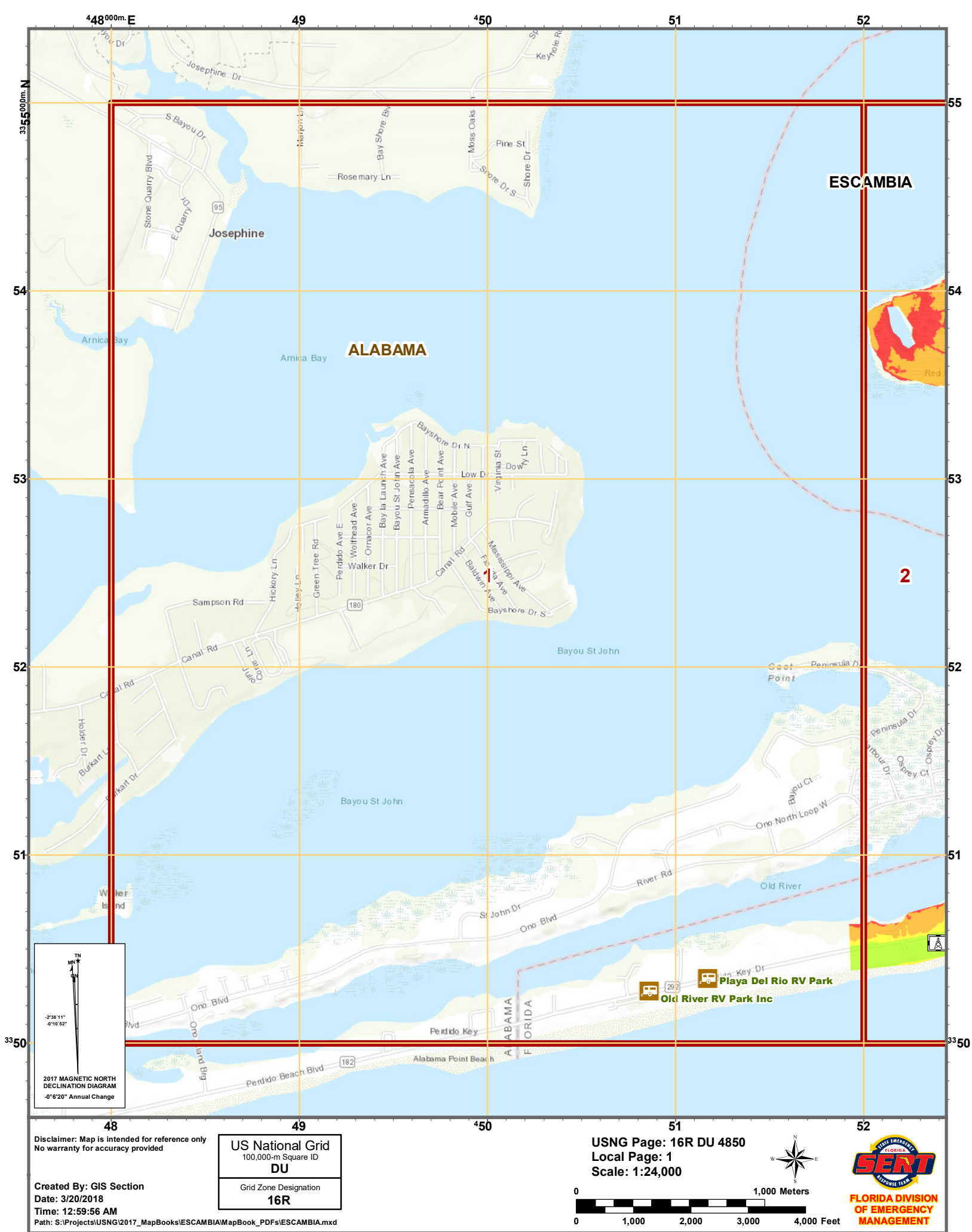
Date: 9/4/2014

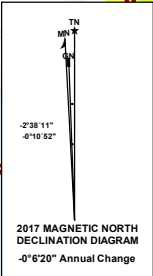
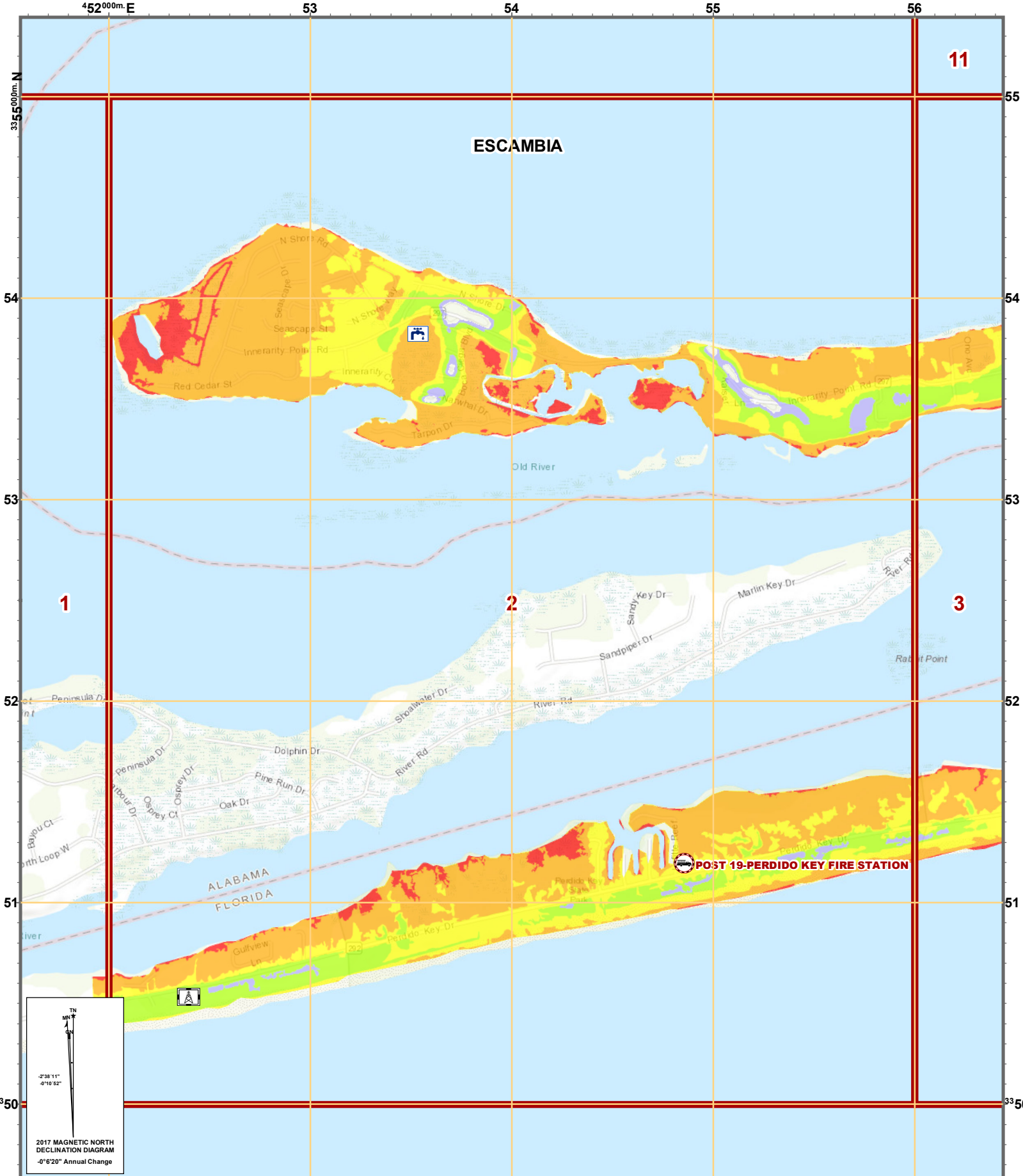
Time: 4:17:49 PM

Path: S:\Projects\USNG\Legend_Page\LEGEND_PAGE_MASTERSITE.mxd

LEGEND PAGE
USNG MAP BOOK





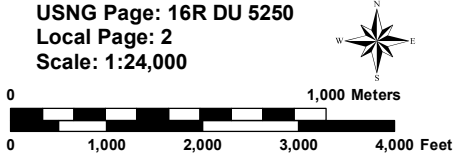


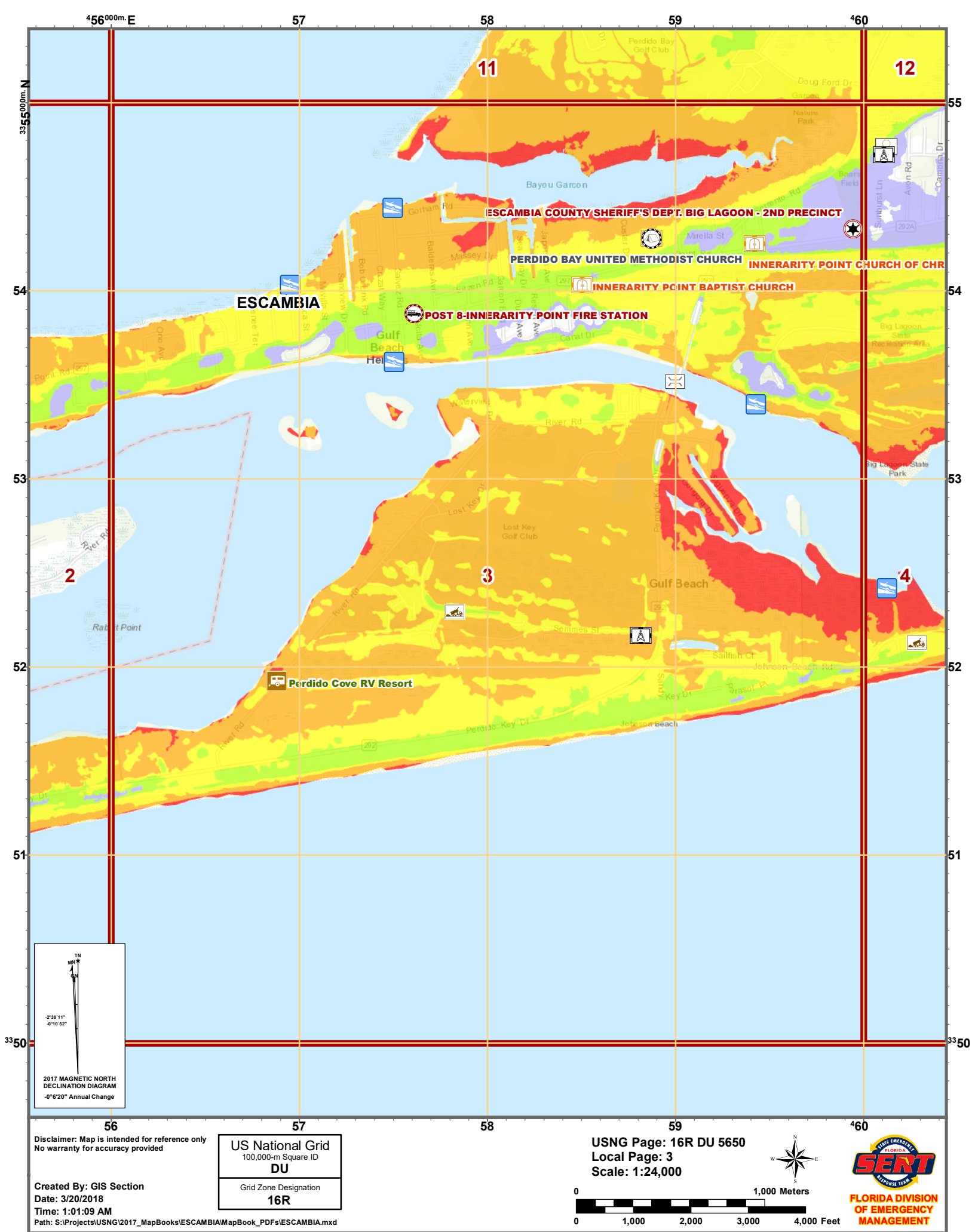
Disclaimer: Map is intended for reference only
No warranty for accuracy provided

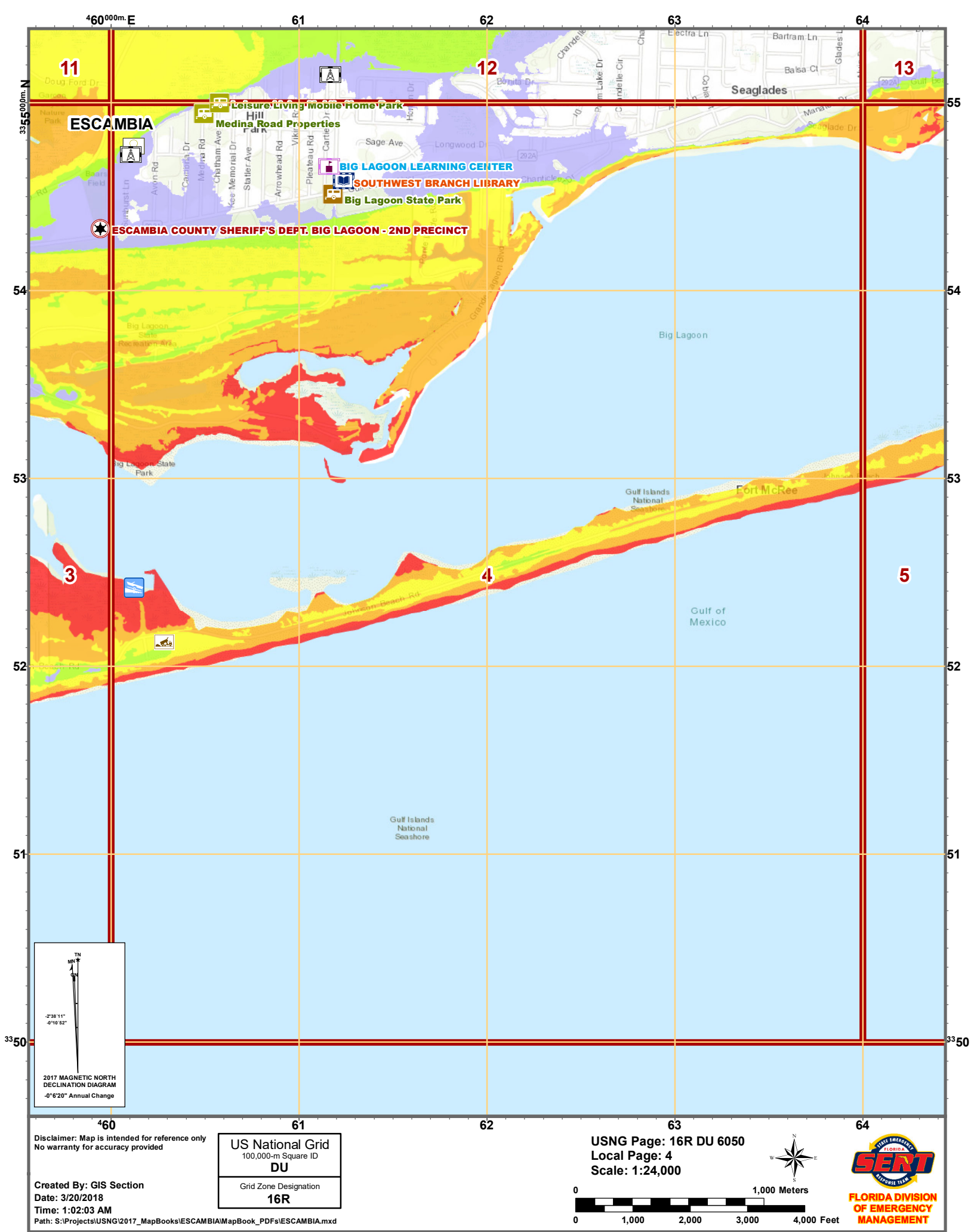
Created By: GIS Section
Date: 3/20/2018
Time: 1:00:25 AM
Path: S:\Projects\USNG\2017_MapBooks\ESCAMBIA\MapBook_PDFs\ESCAMBIA.mxd

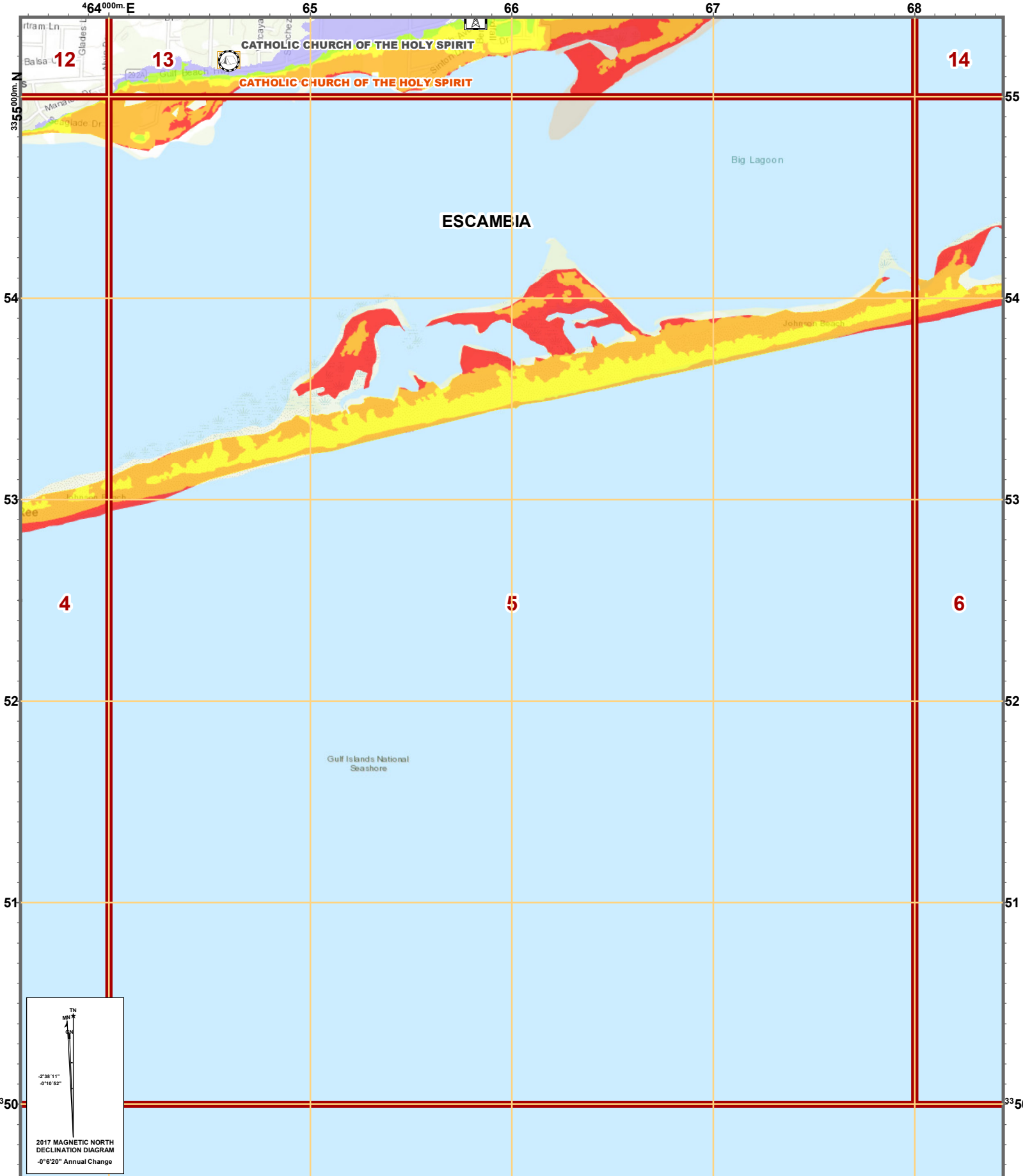
US National Grid 100,000-m Square ID DU
Grid Zone Designation 16R

USNG Page: 16R DU 5250
Local Page: 2
Scale: 1:24,000









Disclaimer: Map is intended for reference only
No warranty for accuracy provided

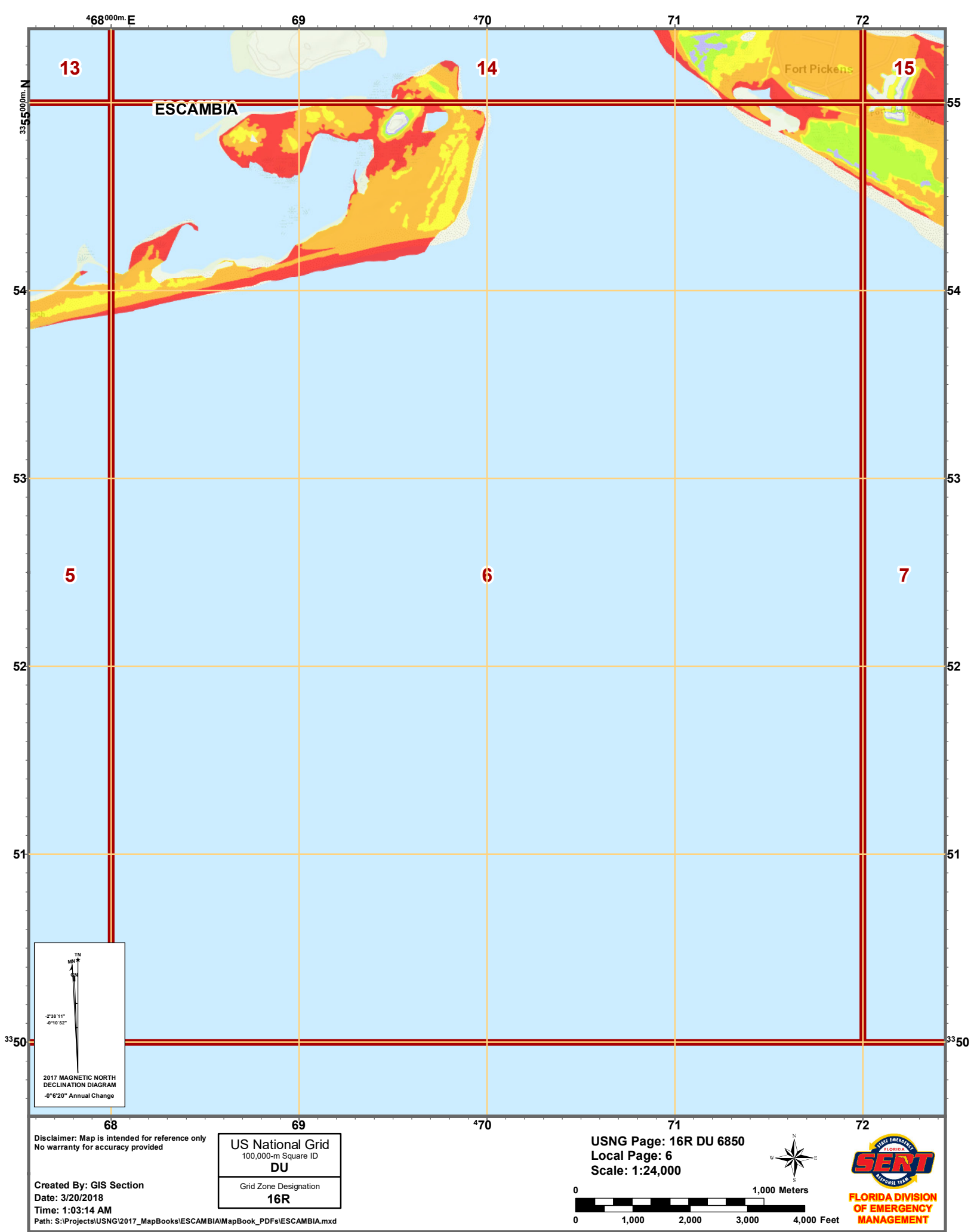
Created By: GIS Section
Date: 3/20/2018
Time: 1:02:47 AM
Path: S:\Projects\USNG\2017_MapBooks\ESCAMBIA\MapBook_PDFs\ESCAMBIA.mxd

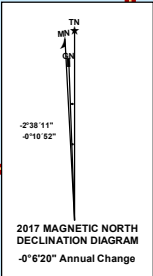
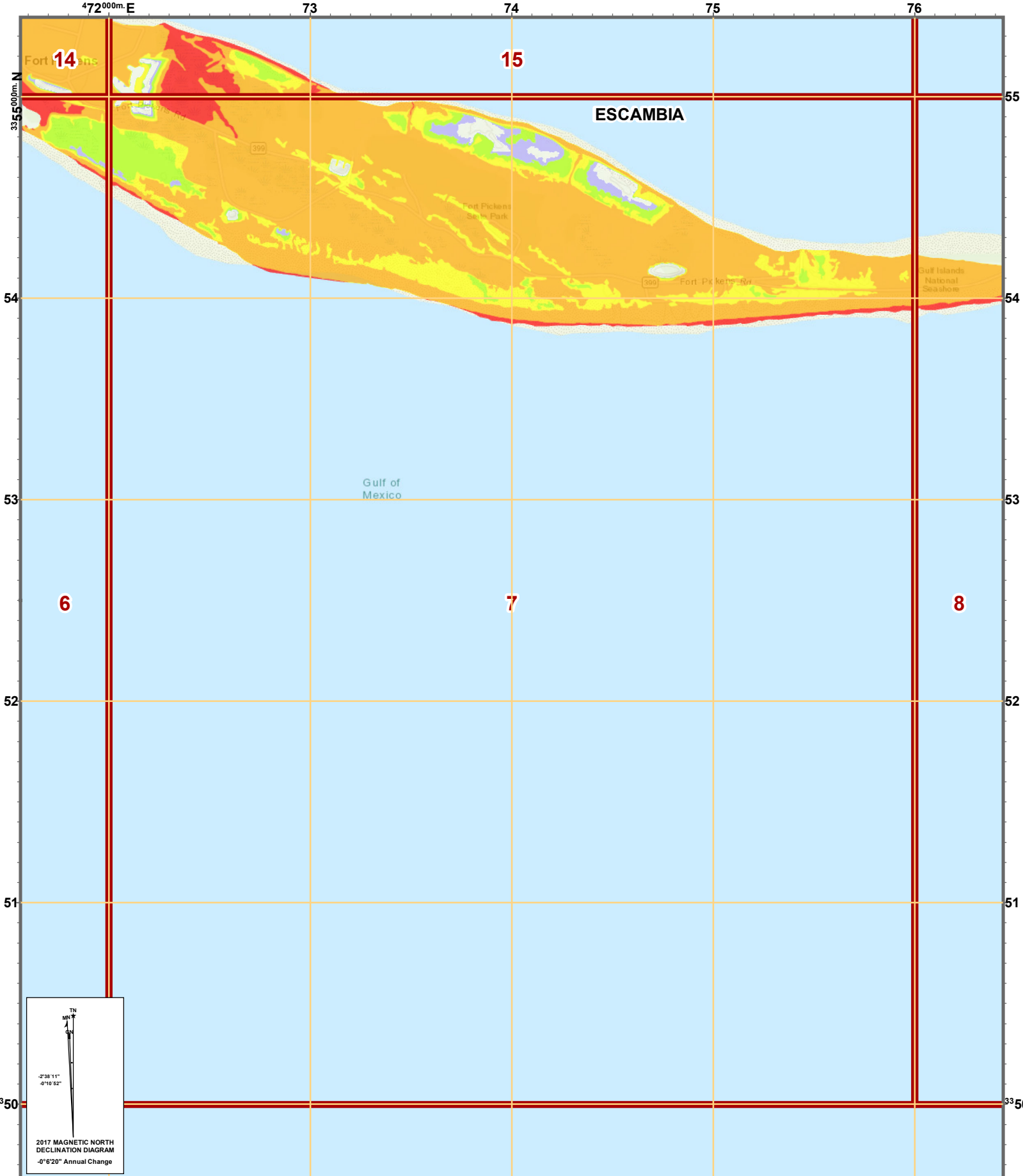
US National Grid 100,000-m Square ID DU
Grid Zone Designation 16R

USNG Page: 16R DU 6450
Local Page: 5
Scale: 1:24,000

0 1,000 2,000 3,000 4,000 Feet
0 1,000 Meters

**FLORIDA DIVISION
OF EMERGENCY
MANAGEMENT**



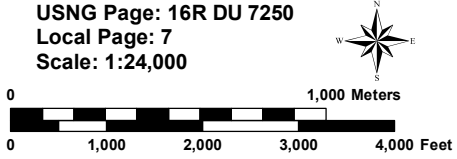


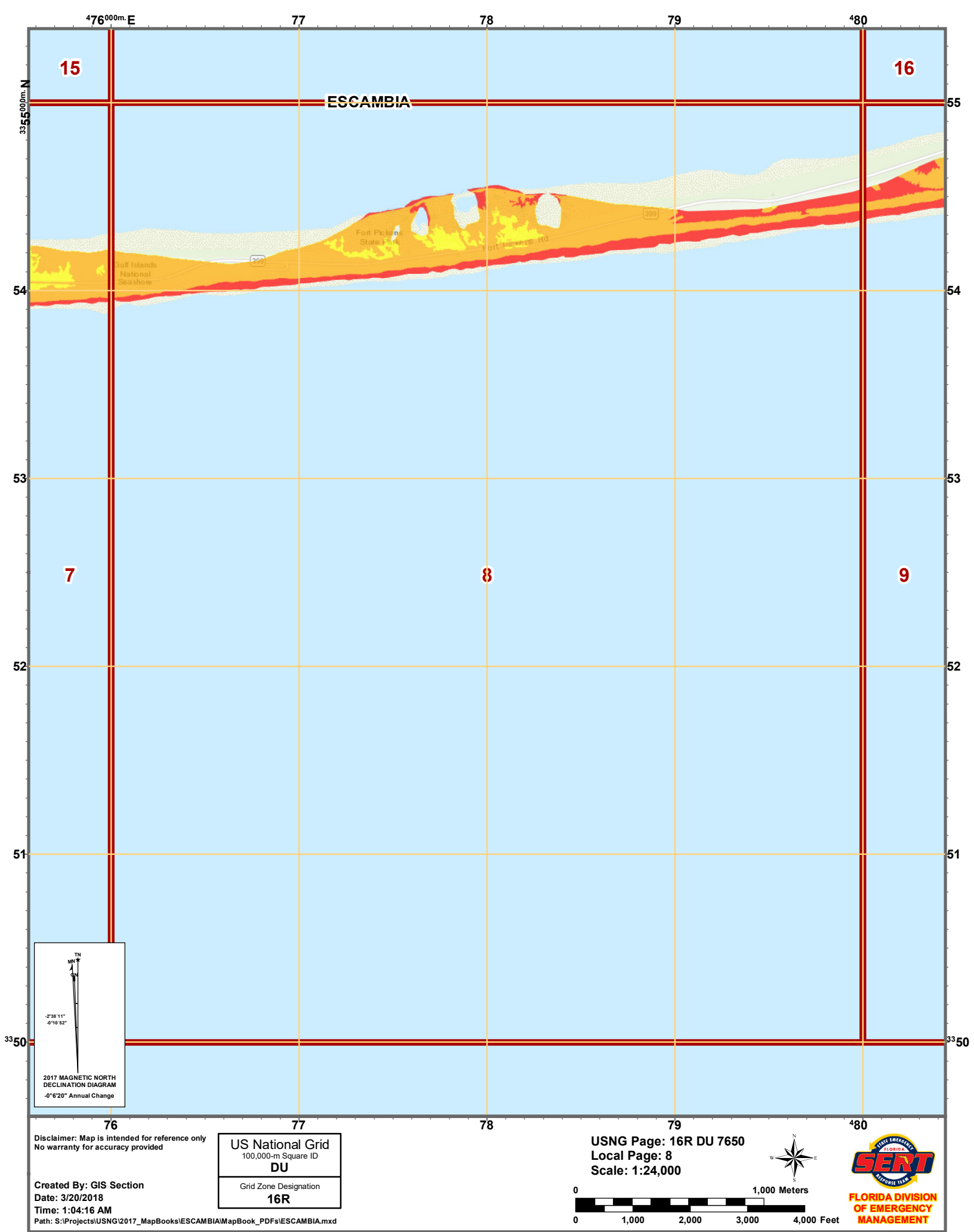
Disclaimer: Map is intended for reference only
No warranty for accuracy provided

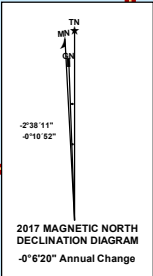
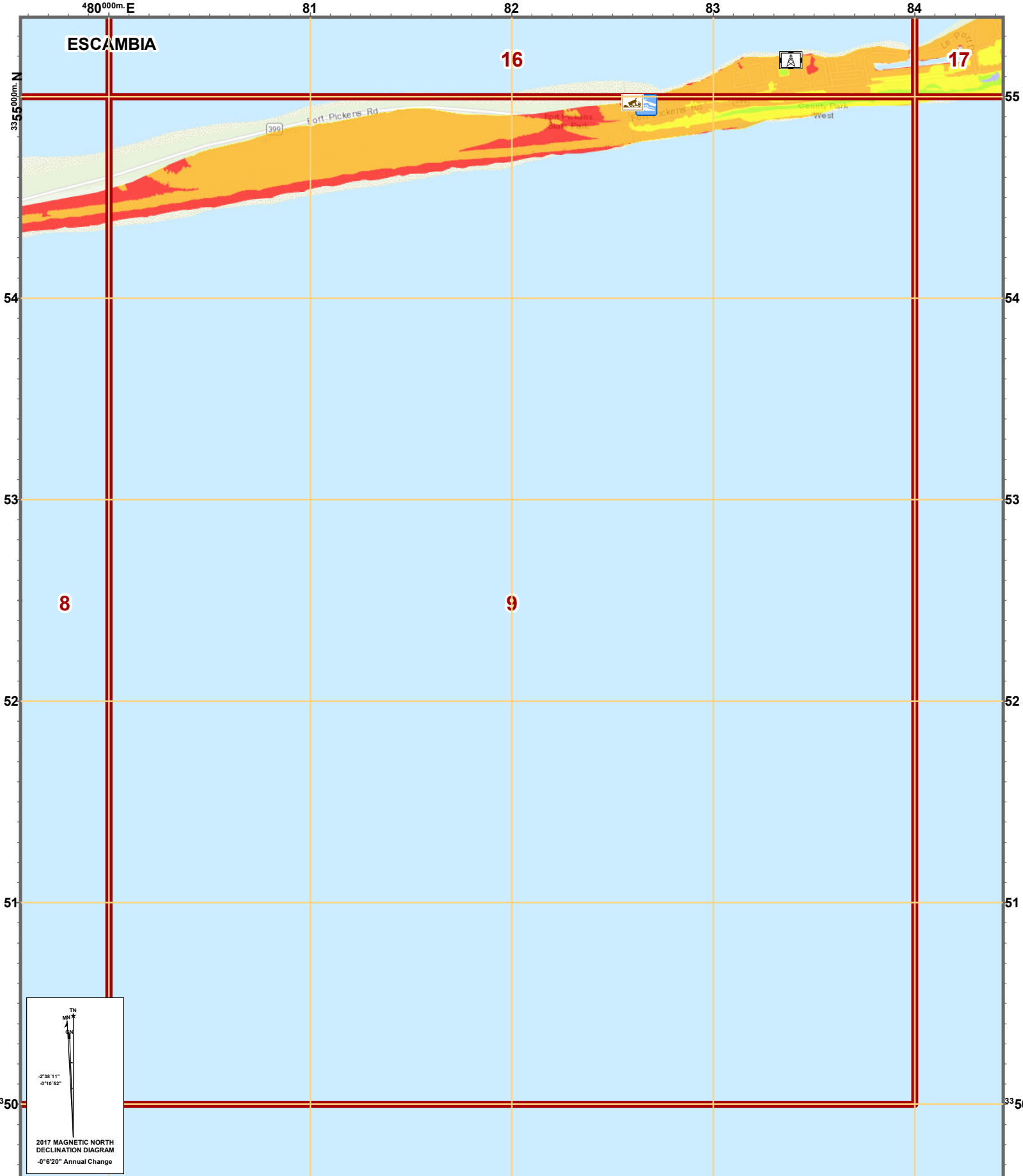
Created By: GIS Section
Date: 3/20/2018
Time: 1:03:39 AM
Path: S:\Projects\USNG\2017_MapBooks\ESCAMBIA\MapBook_PDFs\ESCAMBIA.mxd

US National Grid 100,000-m Square ID DU
Grid Zone Designation 16R

USNG Page: 16R DU 7250
Local Page: 7
Scale: 1:24,000





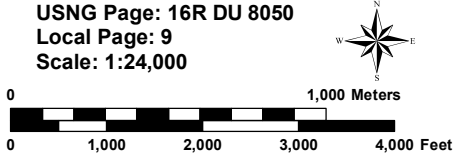


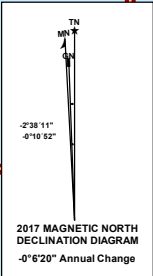
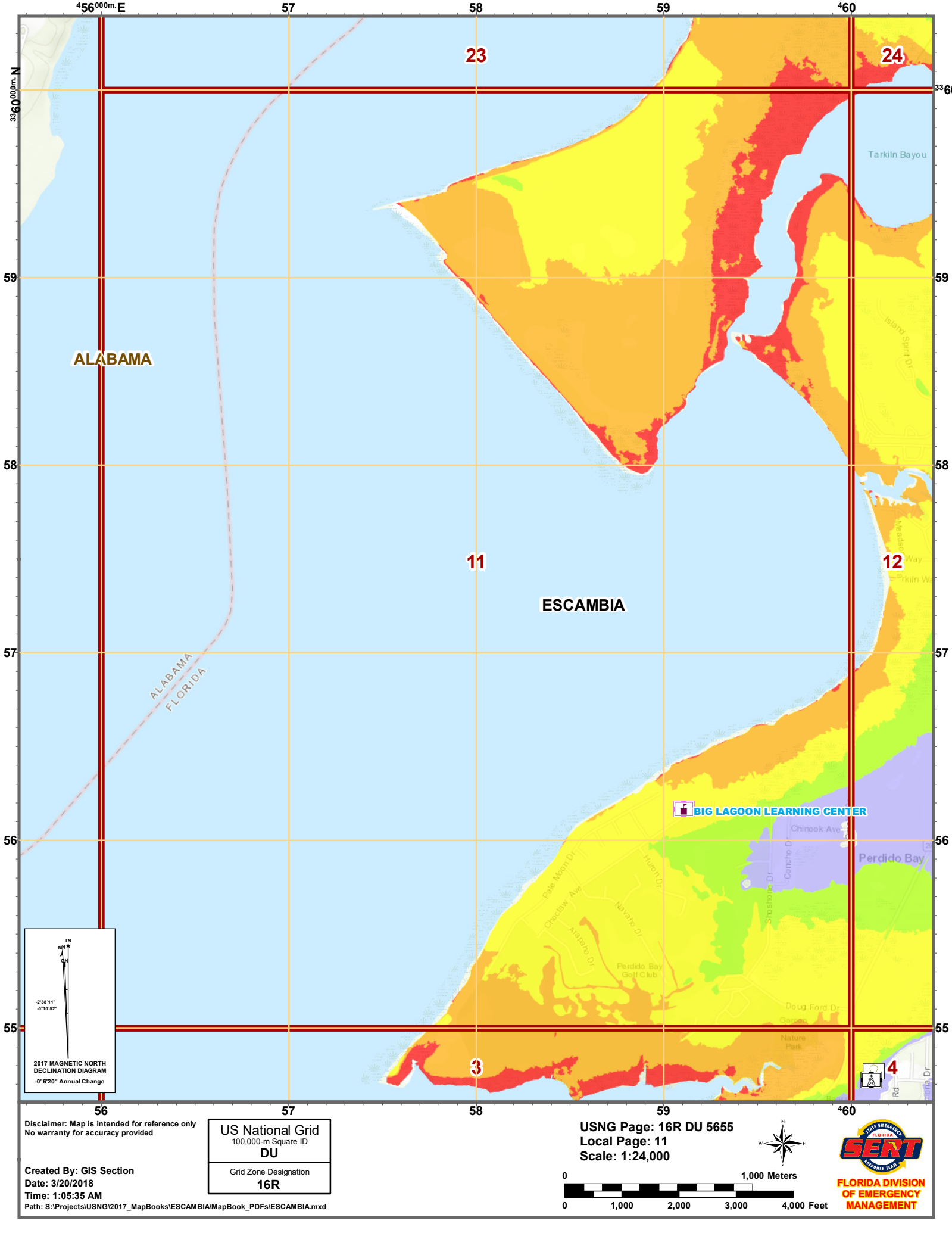
Disclaimer: Map is intended for reference only
No warranty for accuracy provided

Created By: GIS Section
Date: 3/20/2018
Time: 1:04:52 AM
Path: S:\Projects\USNG\2017_MapBooks\ESCAMBIA\MapBook_PDFs\ESCAMBIA.mxd

US National Grid 100,000-m Square ID DU
Grid Zone Designation 16R

USNG Page: 16R DU 8050
Local Page: 9
Scale: 1:24,000



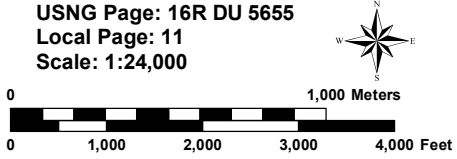


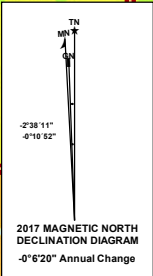
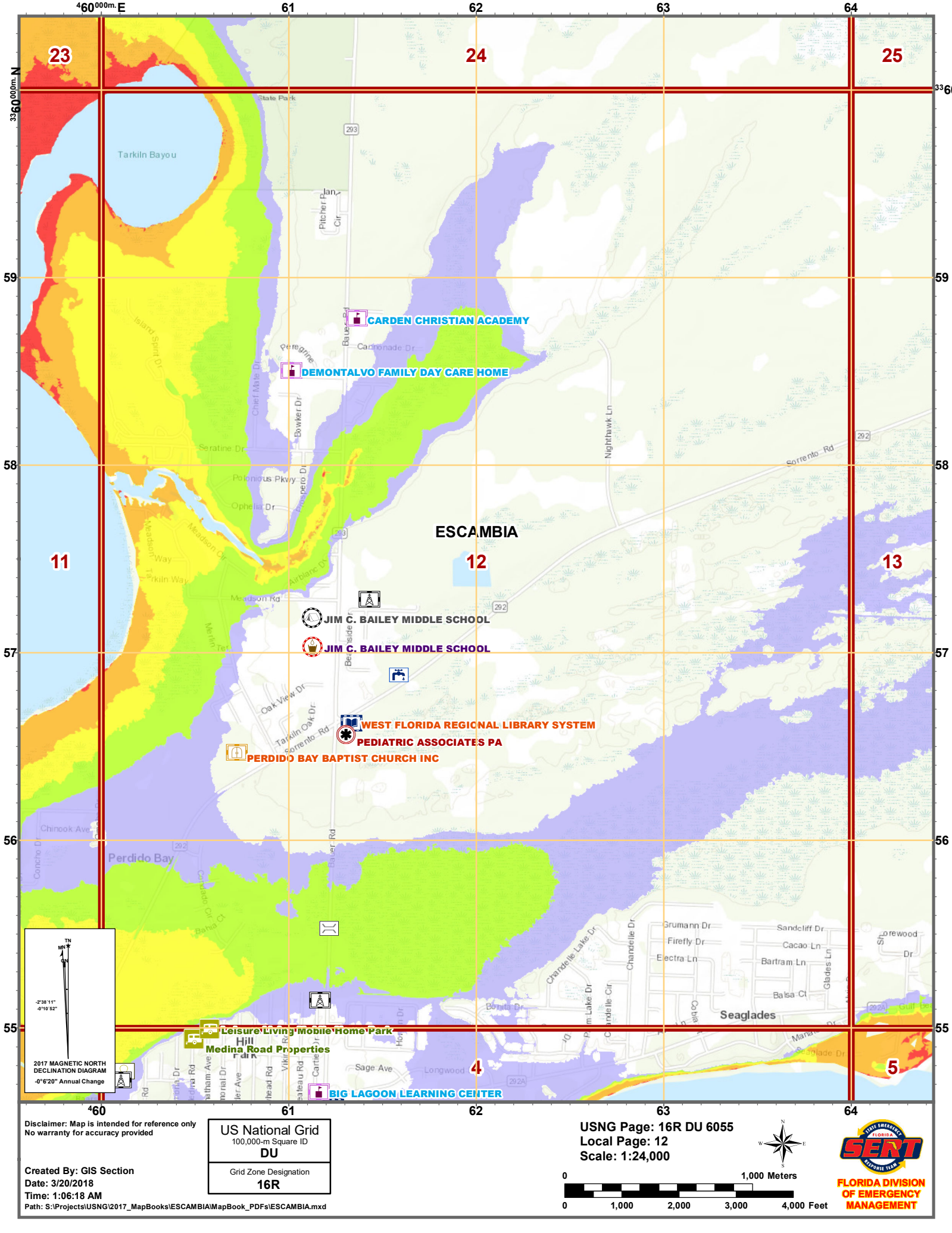
Disclaimer: Map is intended for reference only
No warranty for accuracy provided

Created By: GIS Section
Date: 3/20/2018
Time: 1:05:35 AM
Path: S:\Projects\USNG\2017_MapBooks\ESCAMBIA\MapBook_PDFs\ESCAMBIA.mxd

US National Grid
100,000-m Square ID
DU
Grid Zone Designation
16R

USNG Page: 16R DU 5655
Local Page: 11
Scale: 1:24,000



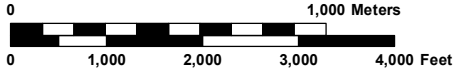


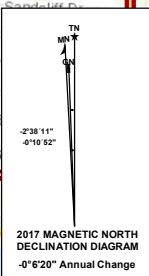
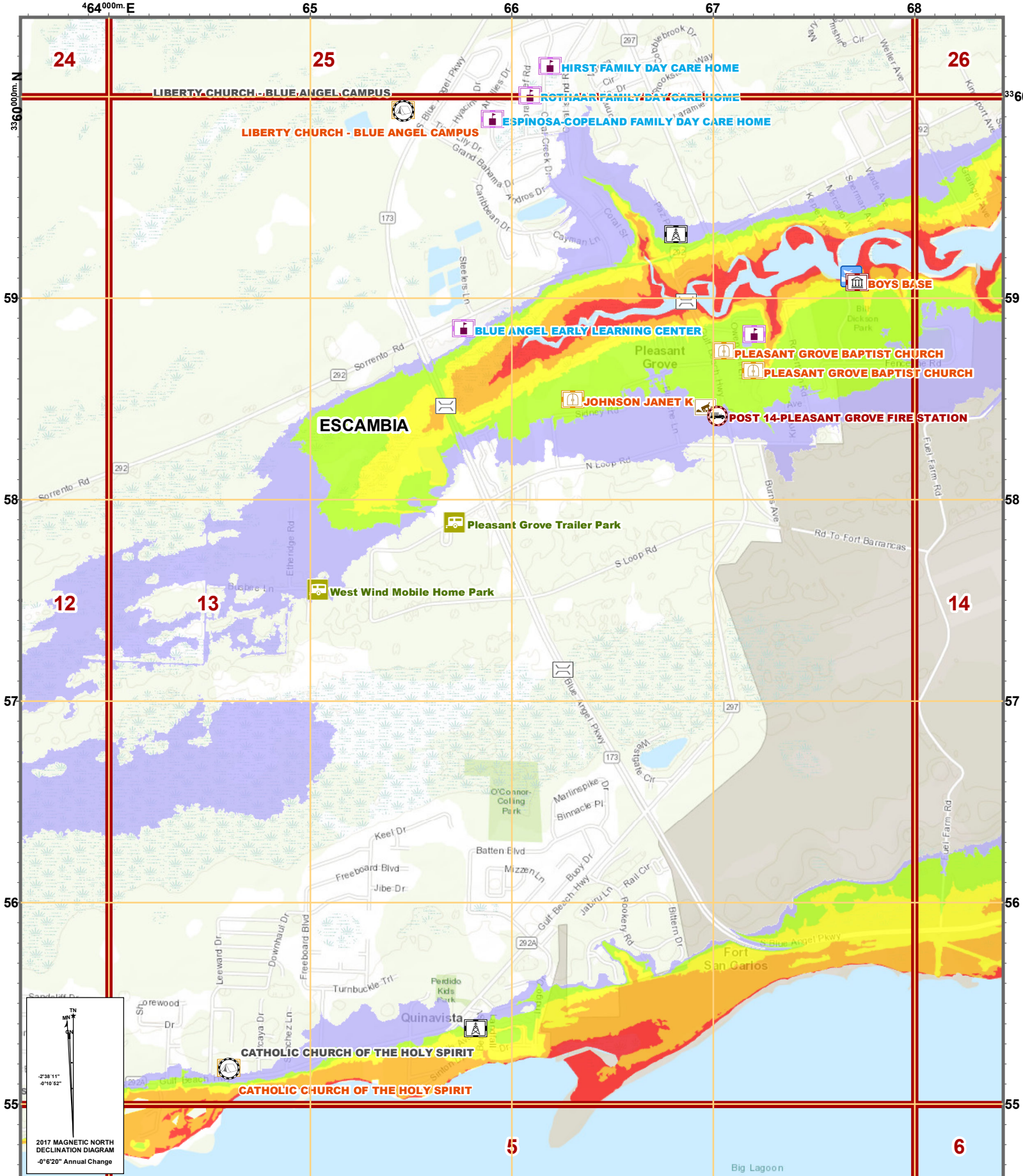
Disclaimer: Map is intended for reference only
No warranty for accuracy provided

Created By: GIS Section
Date: 3/20/2018
Time: 1:06:18 AM
Path: S:\Projects\USNG\2017_MapBooks\ESCAMBIA\MapBook_PDFs\ESCAMBIA.mxd

US National Grid
100,000-m Square ID
DU
Grid Zone Designation
16R

USNG Page: 16R DU 6055
Local Page: 12
Scale: 1:24,000





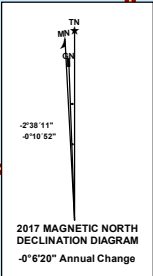
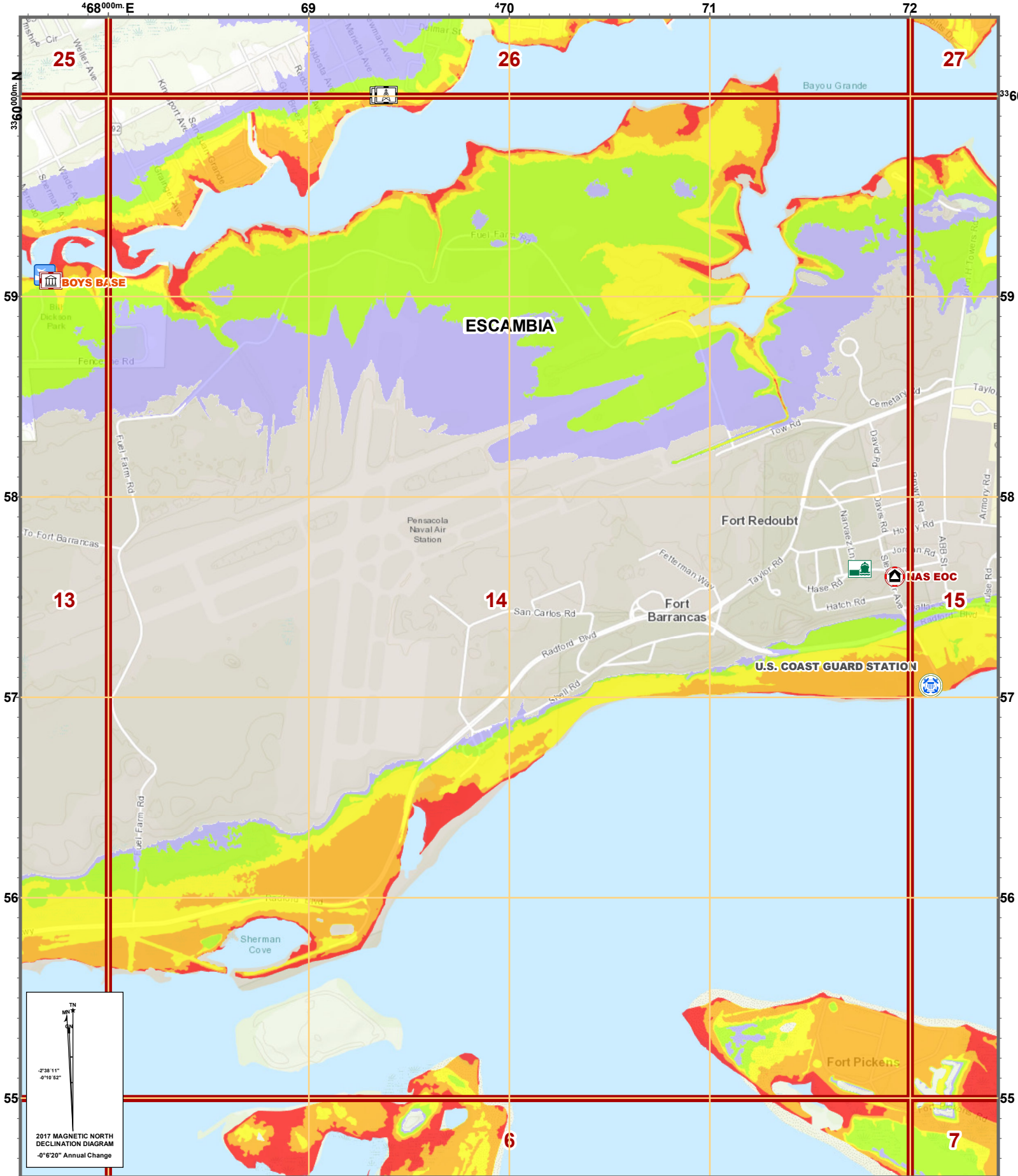
Disclaimer: Map is intended for reference only
No warranty for accuracy provided

Created By: GIS Section
Date: 3/20/2018
Time: 1:06:59 AM
Path: S:\Projects\USNG\2017_MapBooks\ESCAMBIA\MapBook_PDFs\ESCAMBIA.mxd

US National Grid
100,000-m Square ID
DU
Grid Zone Designation
16R

USNG Page: 16R DU 6455
Local Page: 13
Scale: 1:24,000



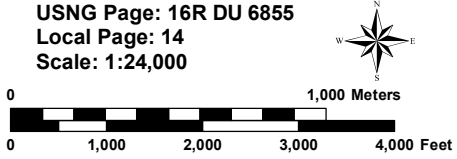


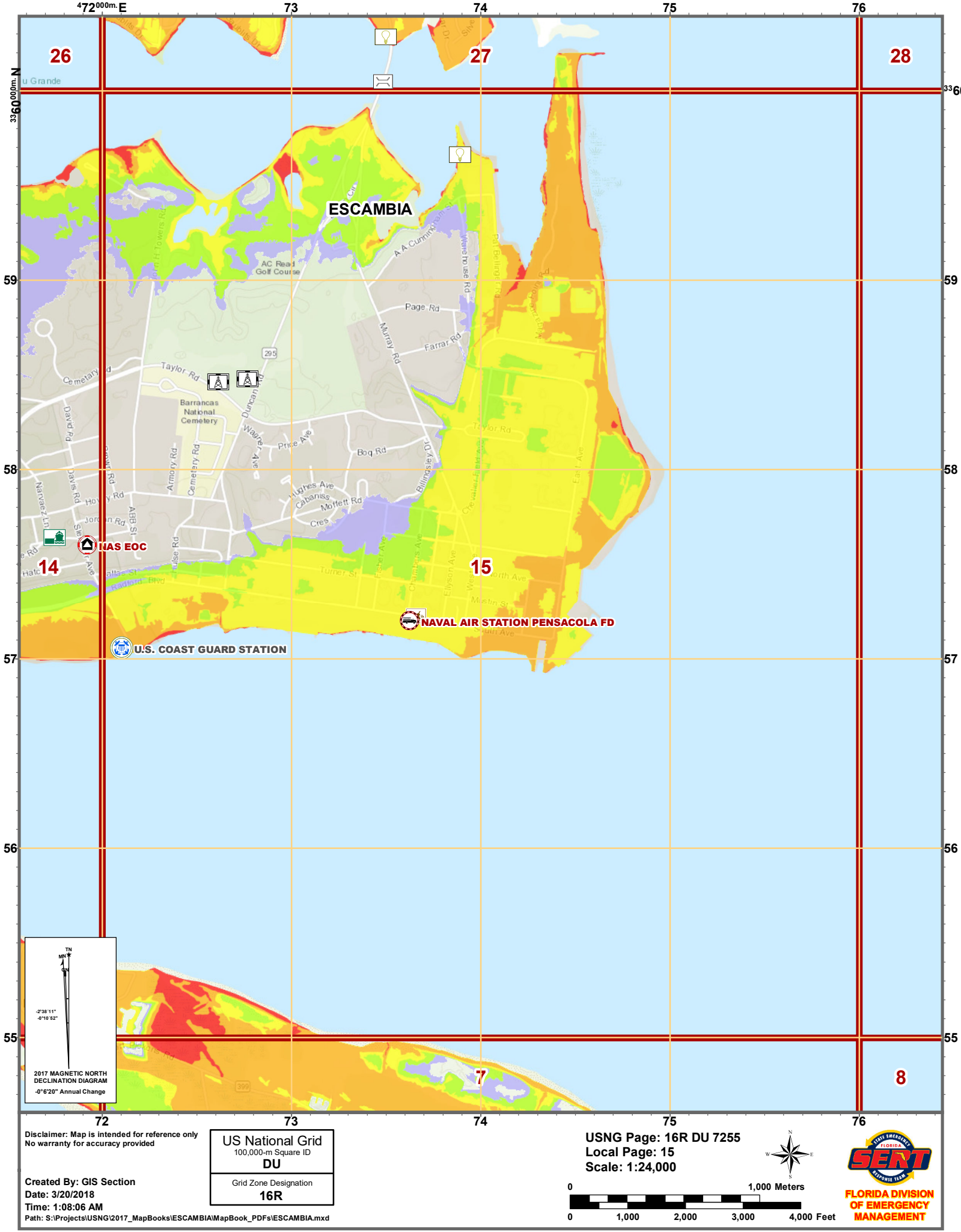
Disclaimer: Map is intended for reference only
No warranty for accuracy provided

Created By: GIS Section
Date: 3/20/2018
Time: 1:07:32 AM
Path: S:\Projects\USNG\2017_MapBooks\ESCAMBIA\MapBook_PDFs\ESCAMBIA.mxd

US National Grid 100,000-m Square ID DU
Grid Zone Designation 16R

USNG Page: 16R DU 6855
Local Page: 14
Scale: 1:24,000



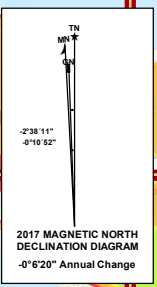


ESCAMBIA

AS EOC

NAVAL AIR STATION PENSACOLA FD

U.S. COAST GUARD STATION

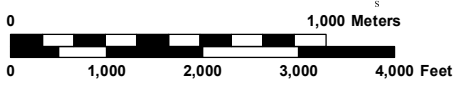


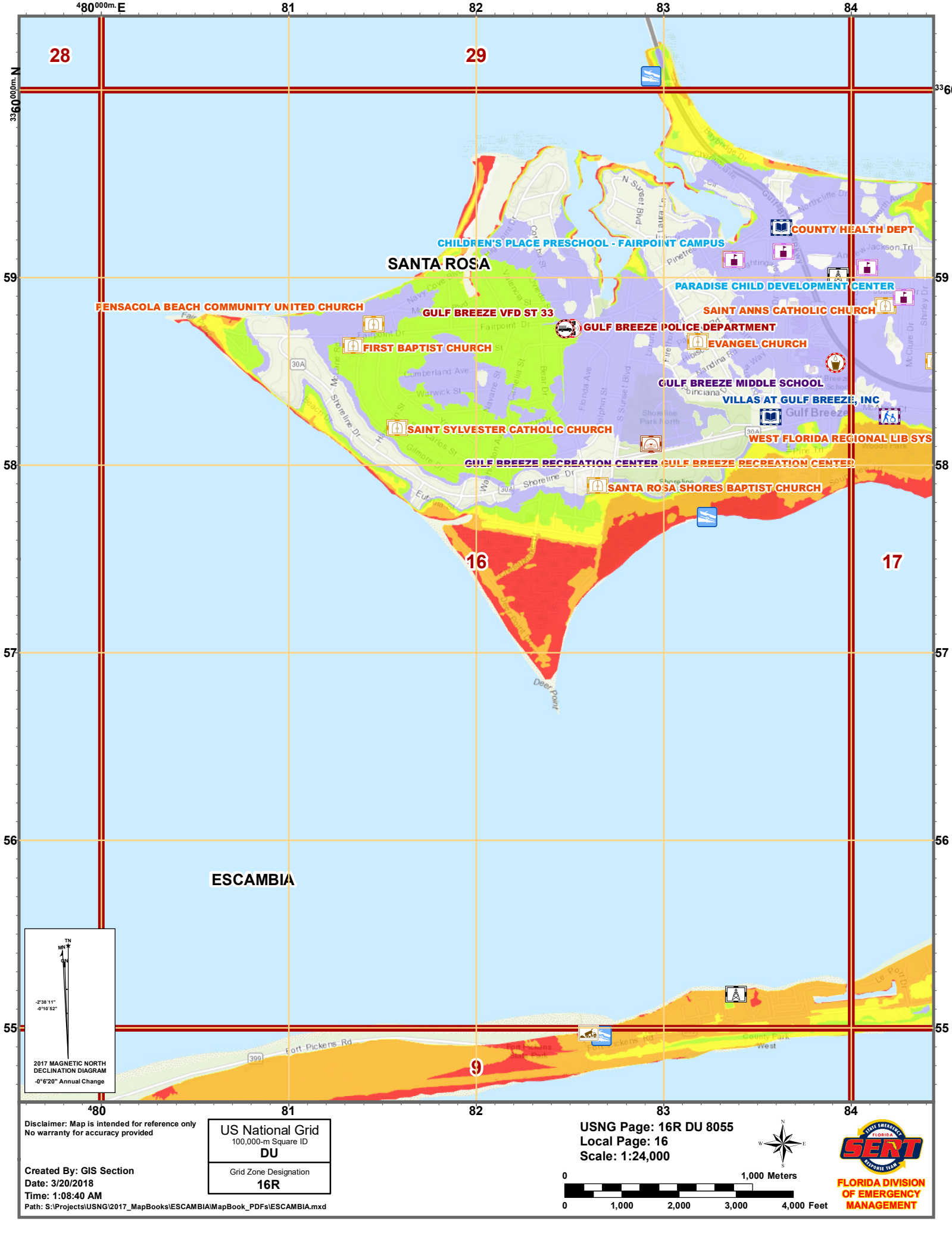
Disclaimer: Map is intended for reference only
No warranty for accuracy provided

Created By: GIS Section
Date: 3/20/2018
Time: 1:08:06 AM
Path: S:\Projects\USNG\2017_MapBooks\ESCAMBIA\MapBook_PDFs\ESCAMBIA.mxd

US National Grid 100,000-m Square ID DU
Grid Zone Designation 16R

USNG Page: 16R DU 7255
Local Page: 15
Scale: 1:24,000





28

29

336000m. N

59

59

58

58

57

57

56

56

55

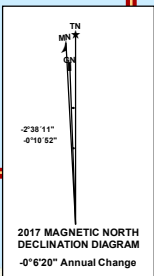
55

16

17

ESCAMBIA

9

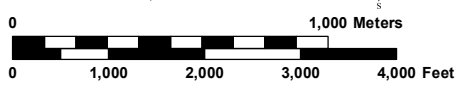


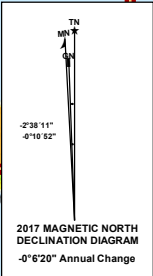
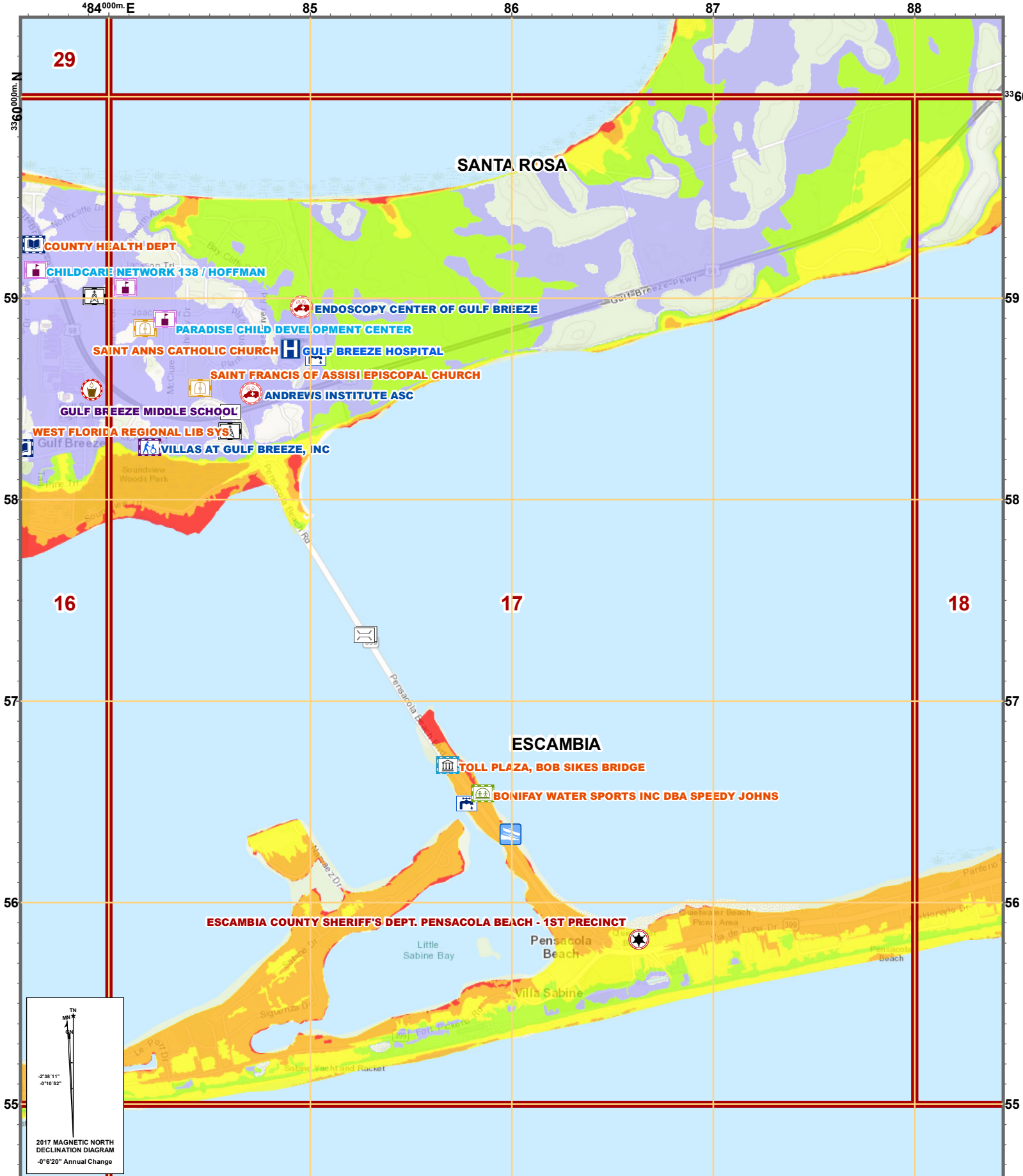
Disclaimer: Map is intended for reference only
No warranty for accuracy provided

Created By: GIS Section
Date: 3/20/2018
Time: 1:08:40 AM
Path: S:\Projects\USNG\2017_MapBooks\ESCAMBIA\MapBook_PDFs\ESCAMBIA.mxd

US National Grid
100,000-m Square ID
DU
Grid Zone Designation
16R

USNG Page: 16R DU 8055
Local Page: 16
Scale: 1:24,000



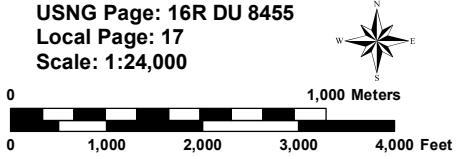


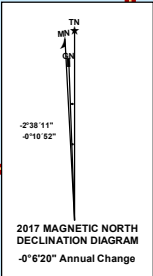
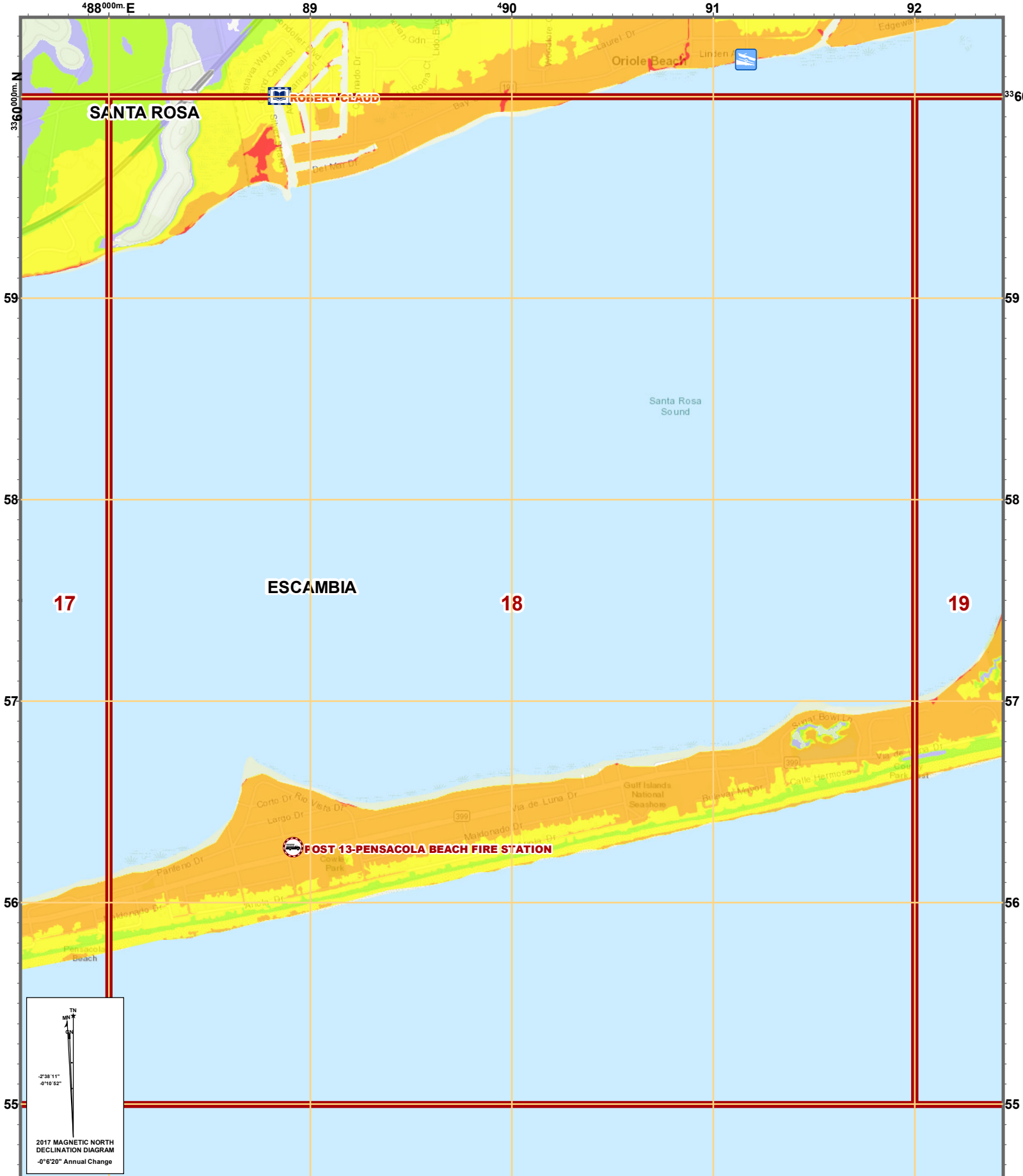
Disclaimer: Map is intended for reference only
No warranty for accuracy provided

Created By: GIS Section
Date: 3/20/2018
Time: 1:09:11 AM
Path: S:\Projects\USNG\2017_MapBooks\ESCAMBIA\MapBook_PDFs\ESCAMBIA.mxd

US National Grid
100,000-m Square ID
DU
Grid Zone Designation
16R

USNG Page: 16R DU 8455
Local Page: 17
Scale: 1:24,000



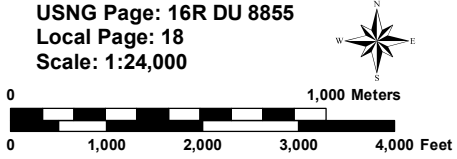


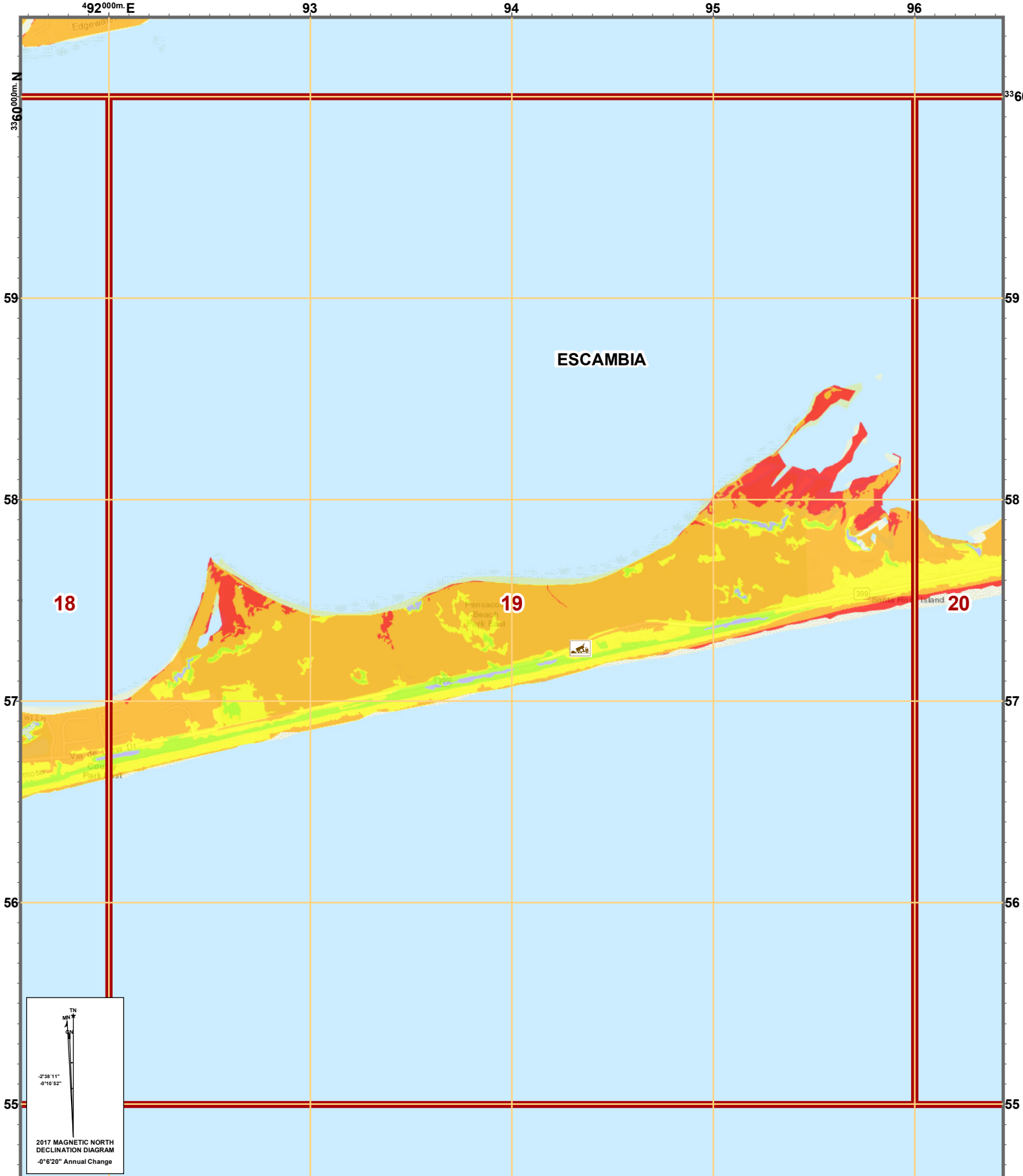
Disclaimer: Map is intended for reference only
No warranty for accuracy provided

Created By: GIS Section
Date: 3/20/2018
Time: 1:09:52 AM
Path: S:\Projects\USNG\2017_MapBooks\ESCAMBIA\MapBooks_PDFs\ESCAMBIA.mxd

US National Grid 100,000-m Square ID DU
Grid Zone Designation 16R

USNG Page: 16R DU 8855
Local Page: 18
Scale: 1:24,000





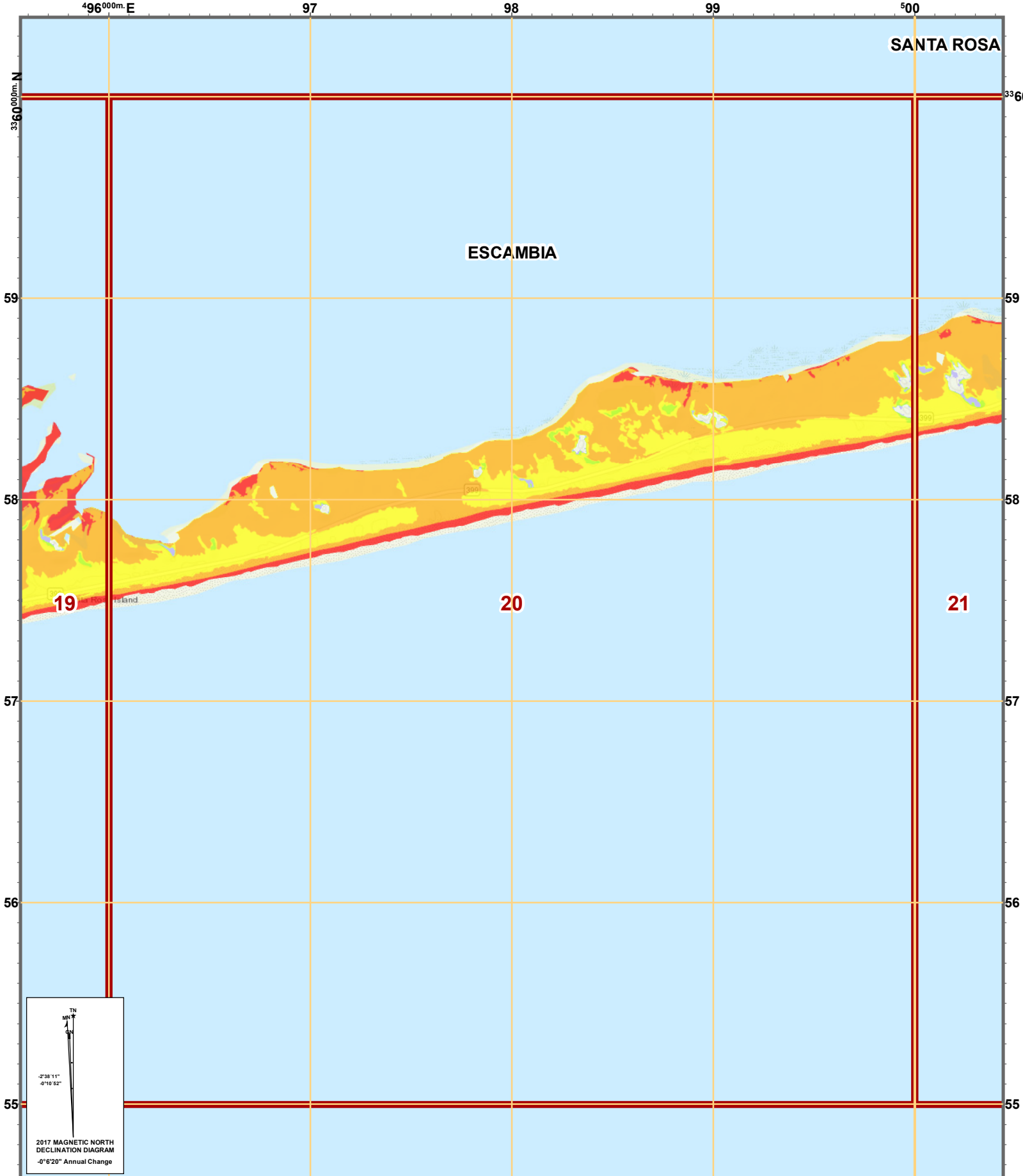
Disclaimer: Map is intended for reference only
No warranty for accuracy provided

Created By: GIS Section
Date: 3/20/2018
Time: 1:11:05 AM
Path: S:\Projects\USNG\2017_MapBooks\ESCAMBIA\MapBook_PDFs\ESCAMBIA.mxd

US National Grid 100,000-m Square ID DU
Grid Zone Designation 16R

USNG Page: 16R DU 9255
Local Page: 19
Scale: 1:24,000





Disclaimer: Map is intended for reference only
No warranty for accuracy provided

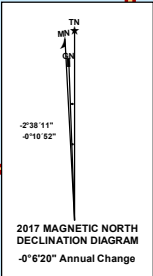
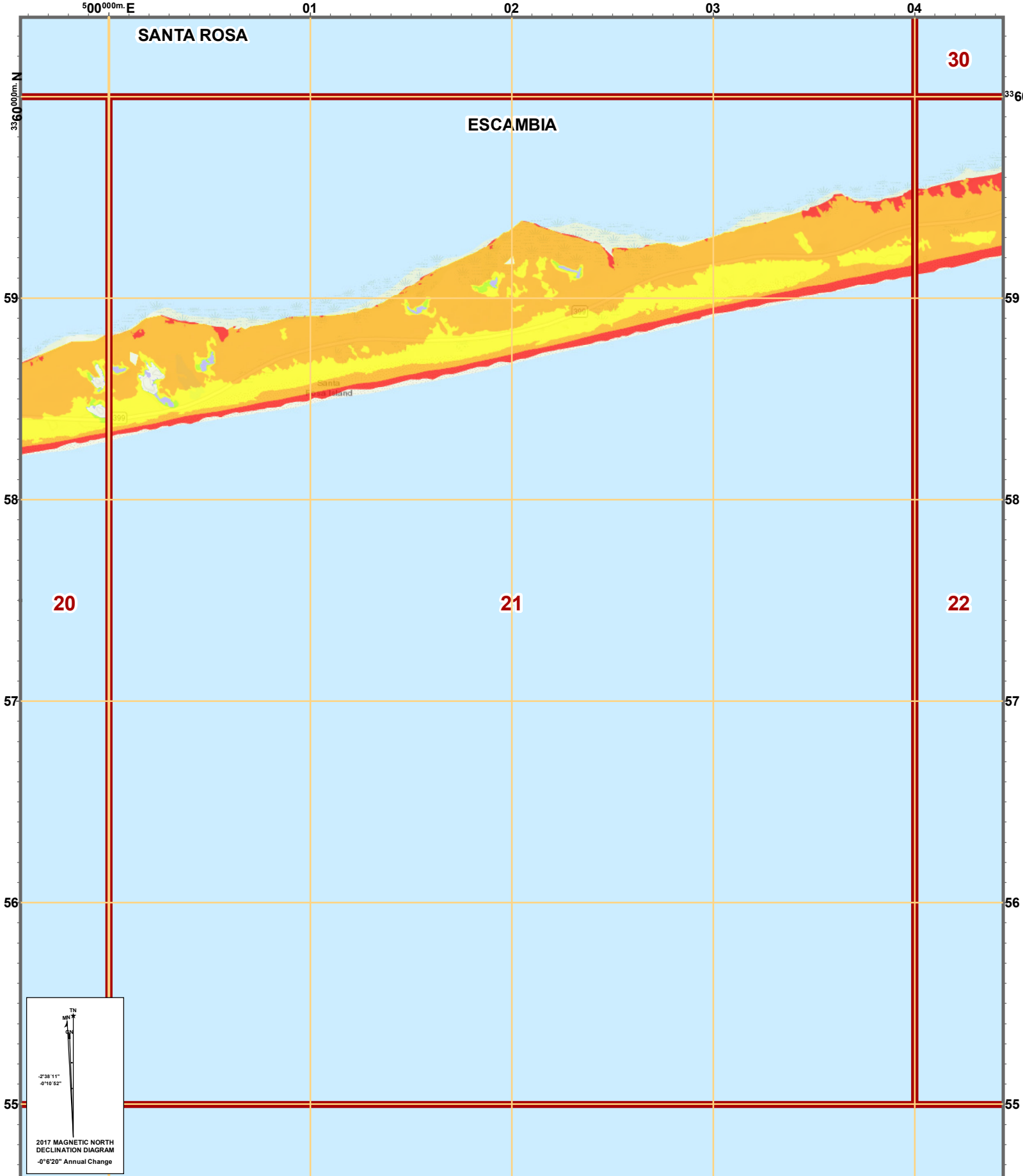
Created By: GIS Section
Date: 3/20/2018
Time: 1:11:57 AM
Path: S:\Projects\USNG\2017_MapBooks\ESCAMBIA\MapBook_PDFs\ESCAMBIA.mxd

US National Grid 100,000-m Square ID DU
Grid Zone Designation 16R

USNG Page: 16R DU 9655
Local Page: 20
Scale: 1:24,000

0 1,000 2,000 3,000 4,000 Feet
0 1,000 Meters



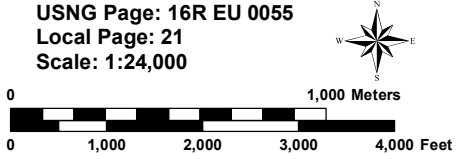


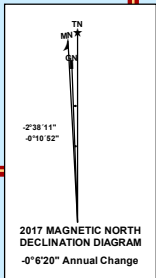
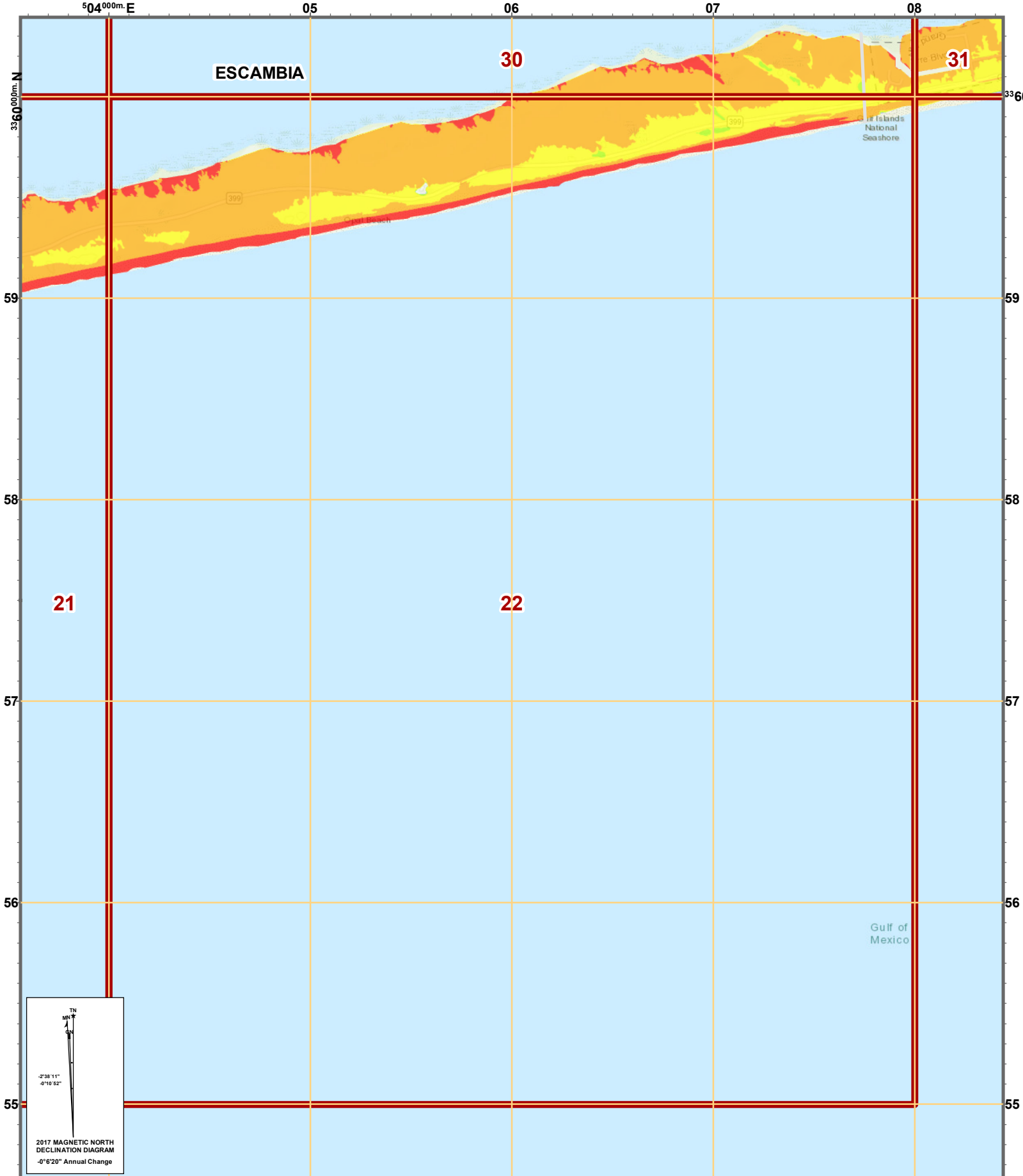
Disclaimer: Map is intended for reference only
No warranty for accuracy provided

Created By: GIS Section
Date: 3/20/2018
Time: 1:12:29 AM
Path: S:\Projects\USNG\2017_MapBooks\ESCAMBIA\MapBook_PDFs\ESCAMBIA.mxd

US National Grid
100,000-m Square ID
EU
Grid Zone Designation
16R

USNG Page: 16R EU 0055
Local Page: 21
Scale: 1:24,000





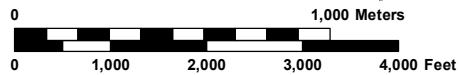
Disclaimer: Map is intended for reference only
No warranty for accuracy provided

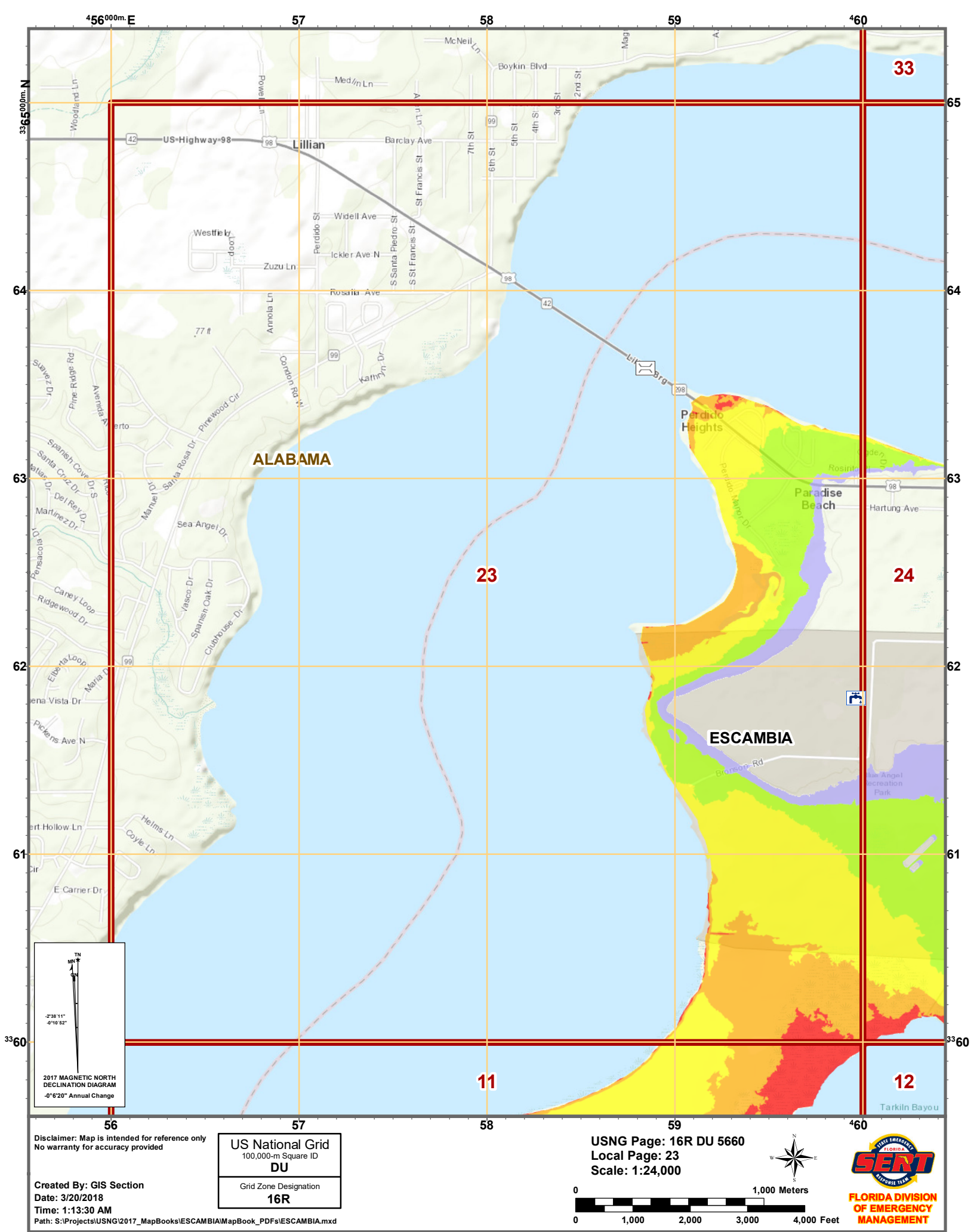
Created By: GIS Section
Date: 3/20/2018
Time: 1:13:00 AM

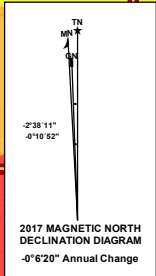
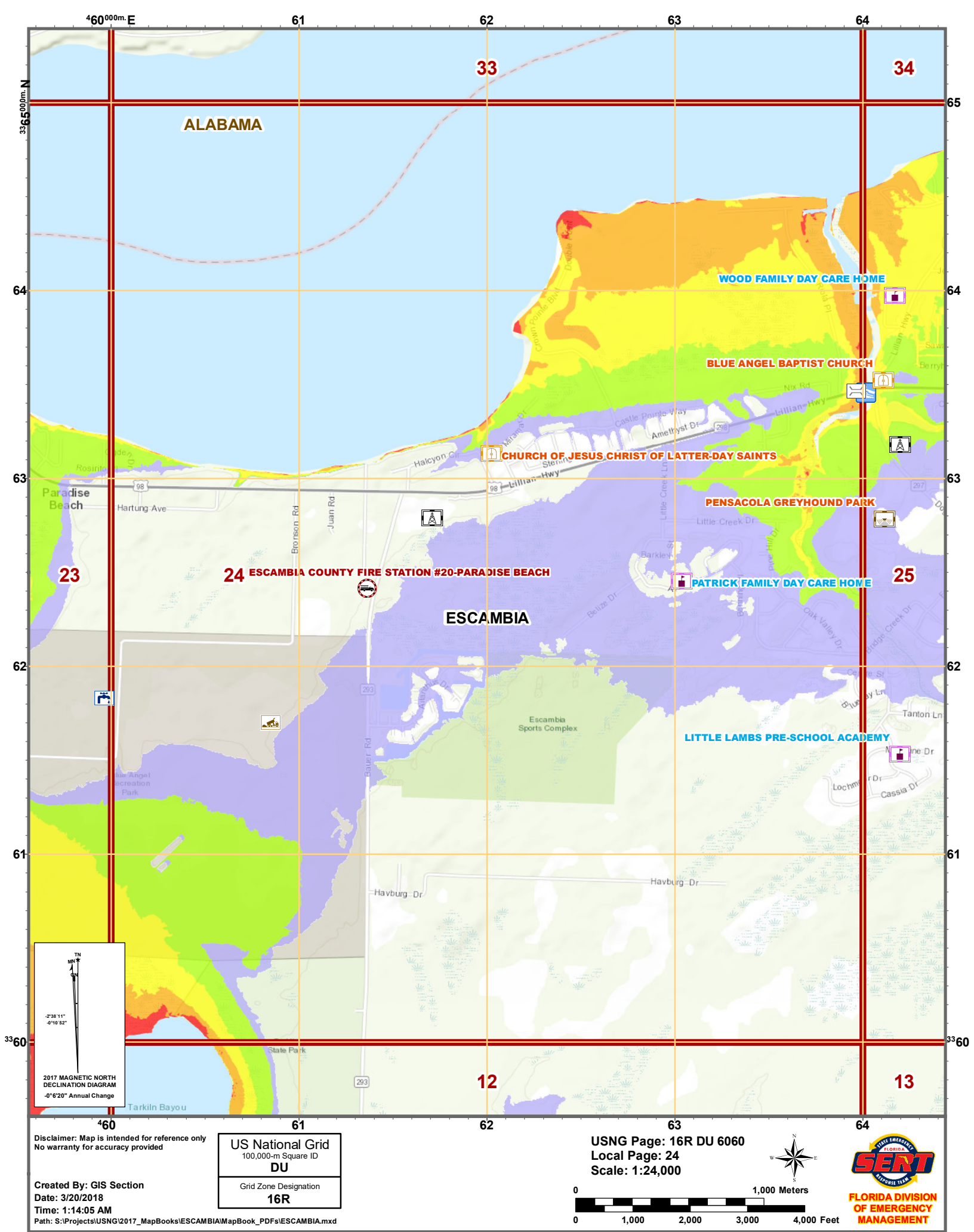
Path: S:\Projects\USNG\2017_MapBooks\ESCAMBIA\MapBook_PDFs\ESCAMBIA.mxd

US National Grid
100,000-m Square ID
EU
Grid Zone Designation
16R

USNG Page: 16R EU 0455
Local Page: 22
Scale: 1:24,000





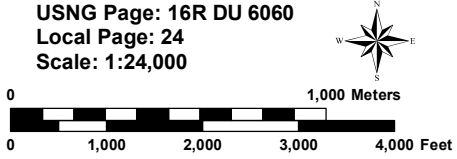


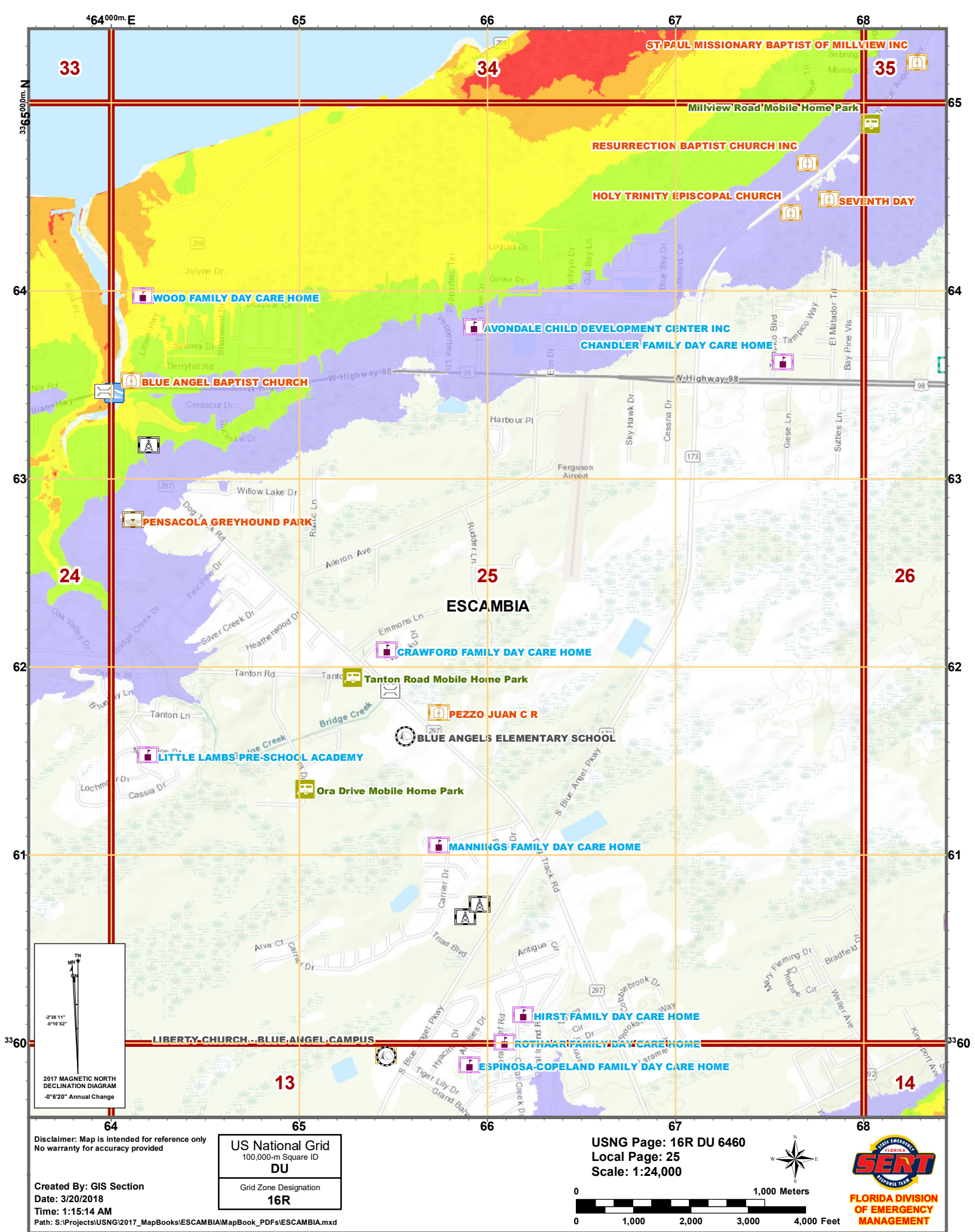
Disclaimer: Map is intended for reference only
No warranty for accuracy provided

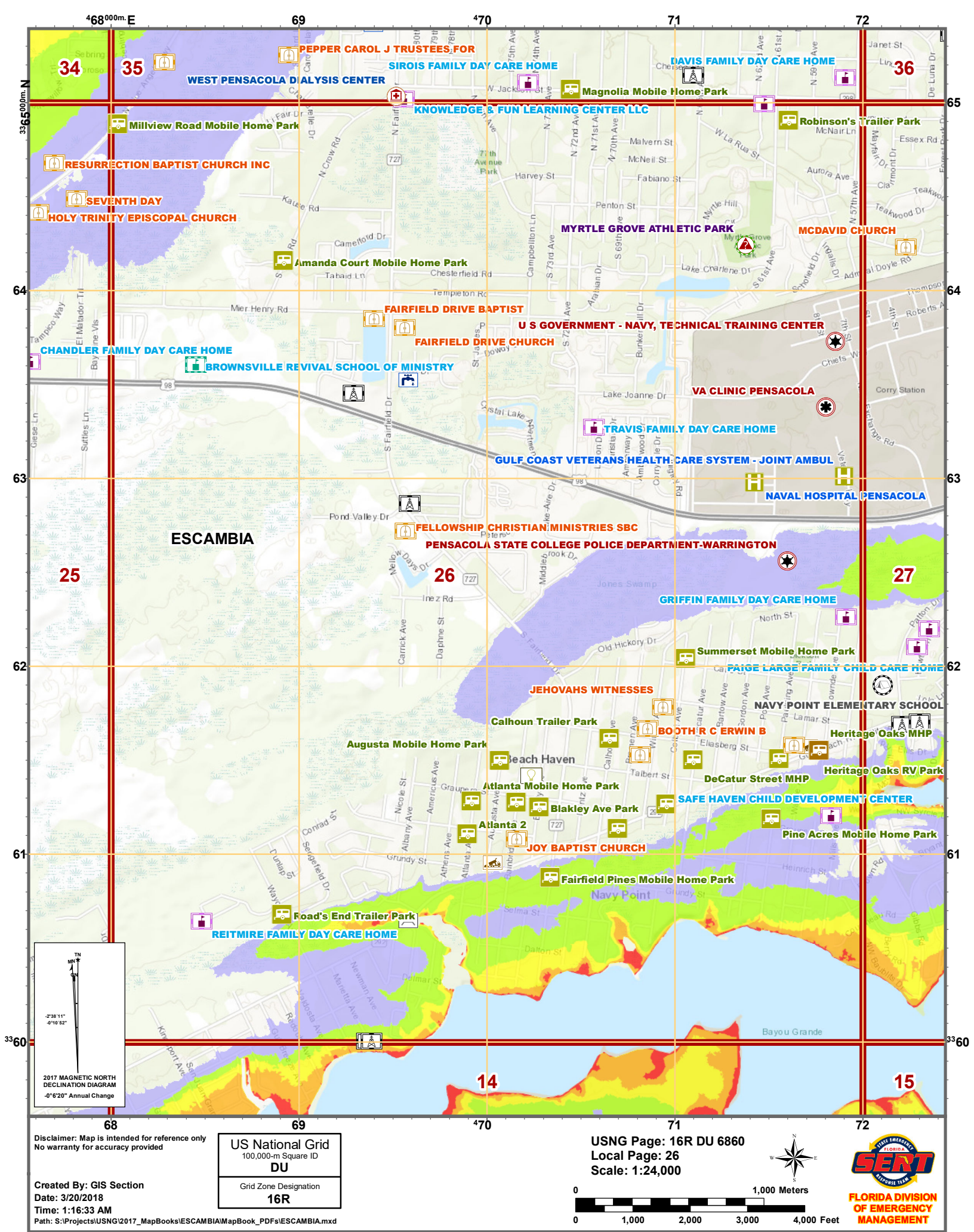
Created By: GIS Section
Date: 3/20/2018
Time: 1:14:05 AM
Path: S:\Projects\USNG\2017_MapBooks\ESCAMBIA\MapBook_PDFs\ESCAMBIA.mxd

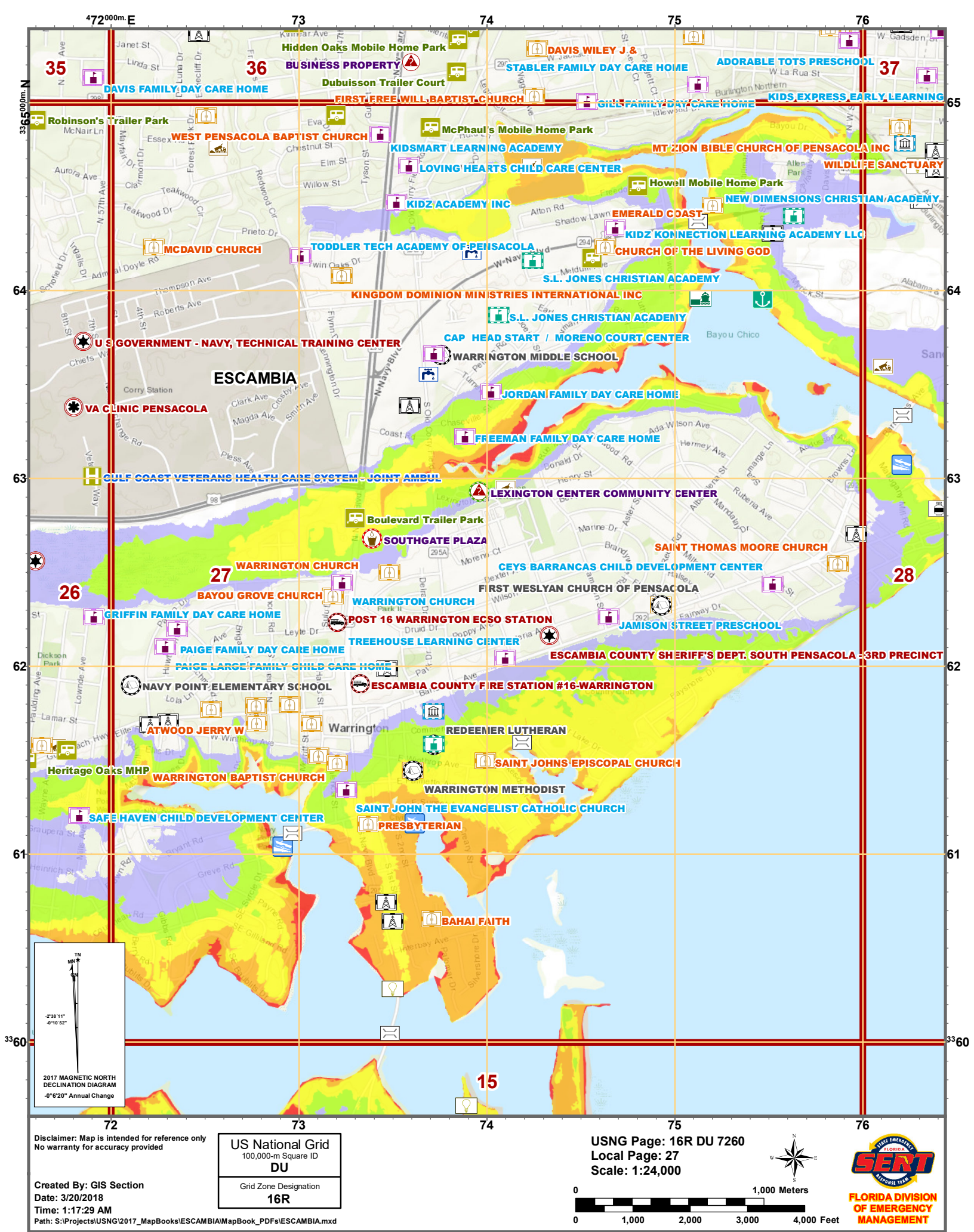
US National Grid
100,000-m Square ID
DU
Grid Zone Designation
16R

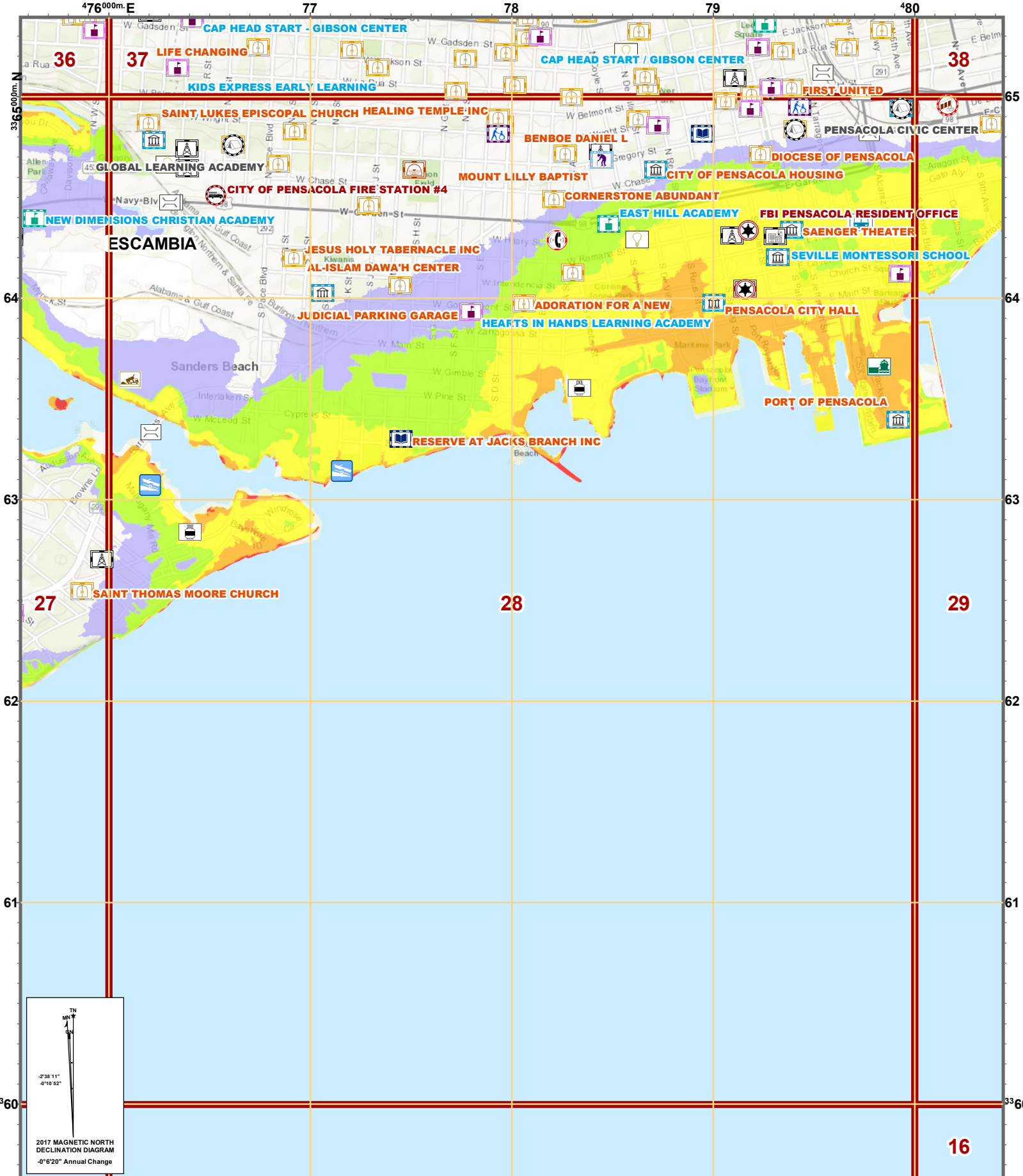
USNG Page: 16R DU 6060
Local Page: 24
Scale: 1:24,000











Disclaimer: Map is intended for reference only
No warranty for accuracy provided

Created By: GIS Section
Date: 3/20/2018
Time: 1:18:26 AM

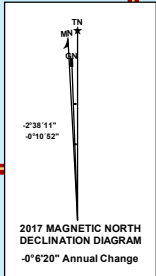
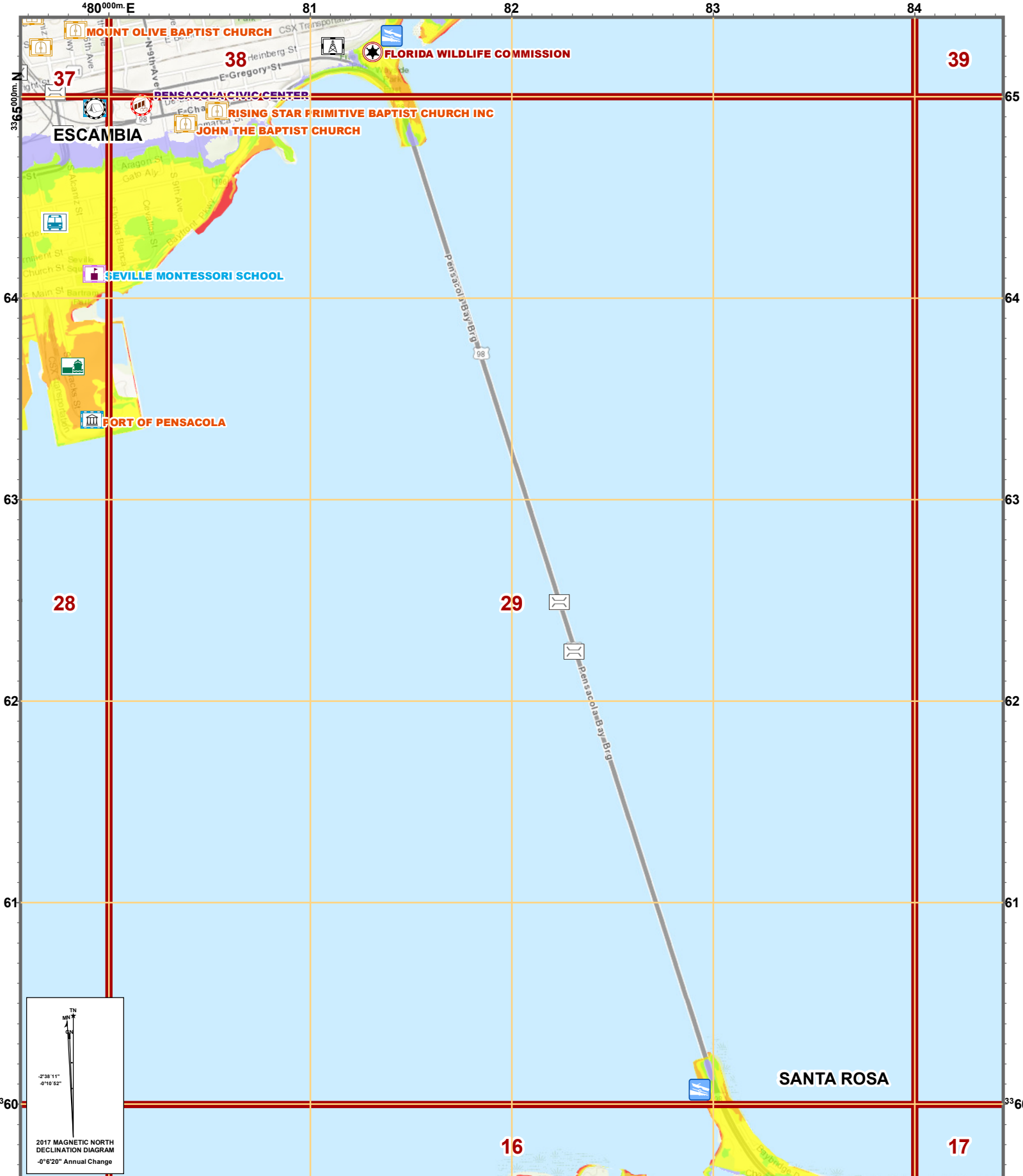
Path: S:\Projects\USNG\2017_MapBooks\ESCAMBIA\MapBook_PDFs\ESCAMBIA.mxd

US National Grid
100,000-m Square ID
DU

Grid Zone Designation
16R

USNG Page: 16R DU 7660
Local Page: 28
Scale: 1:24,000



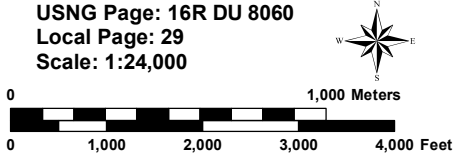


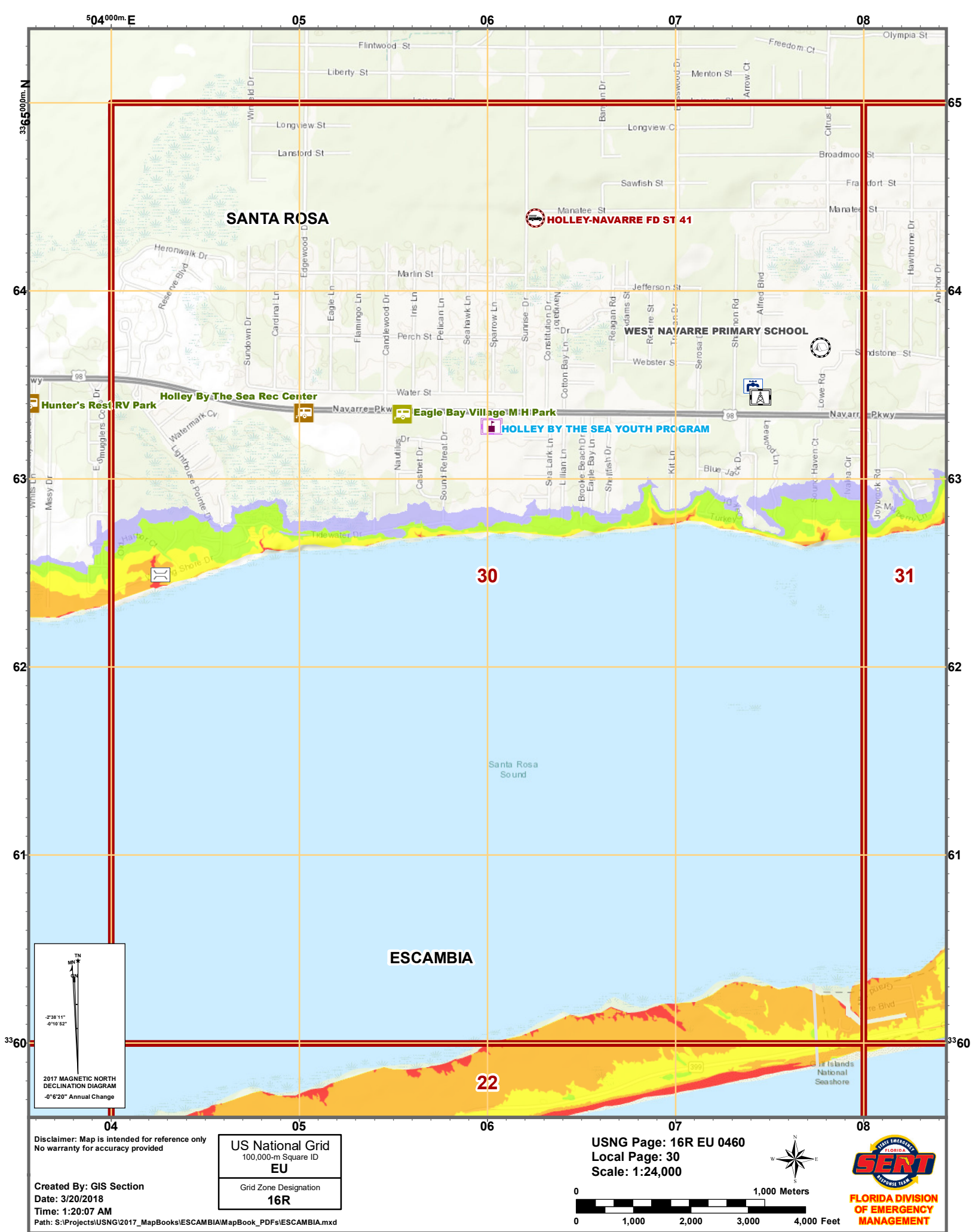
Disclaimer: Map is intended for reference only
No warranty for accuracy provided

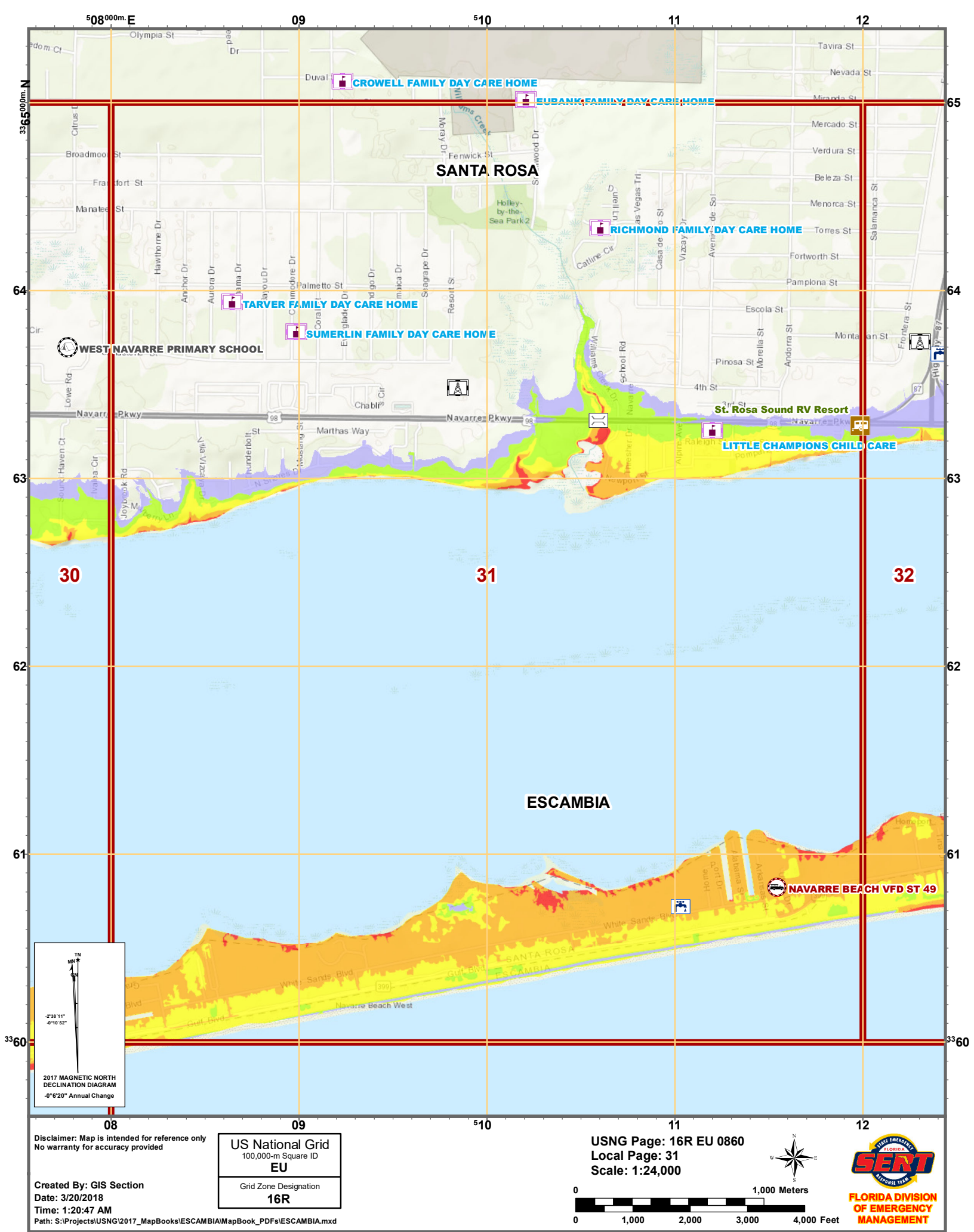
Created By: GIS Section
Date: 3/20/2018
Time: 1:19:25 AM
Path: S:\Projects\USNG\2017_MapBooks\ESCAMBIA\MapBook_PDFs\ESCAMBIA.mxd

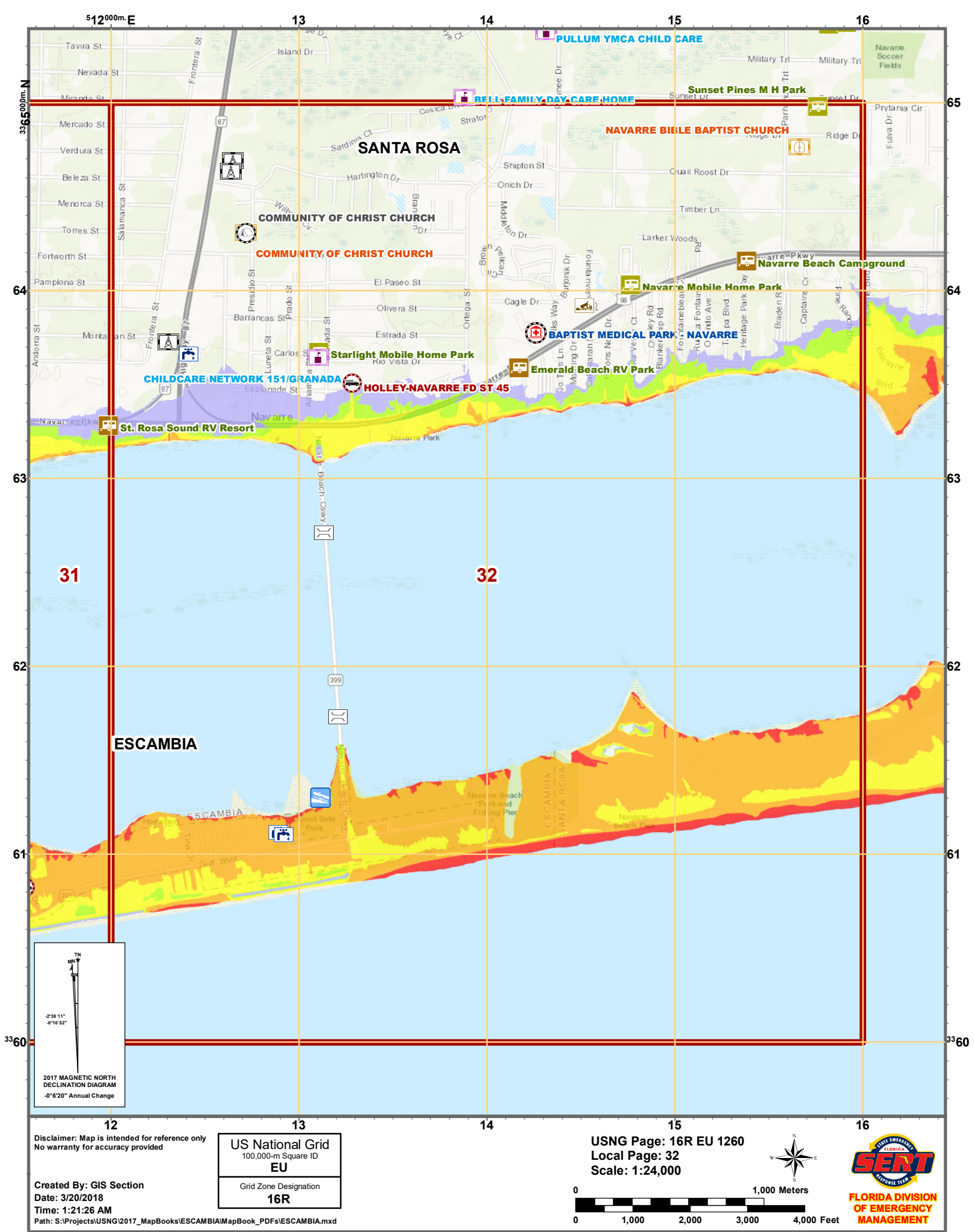
US National Grid
100,000-m Square ID
DU
Grid Zone Designation
16R

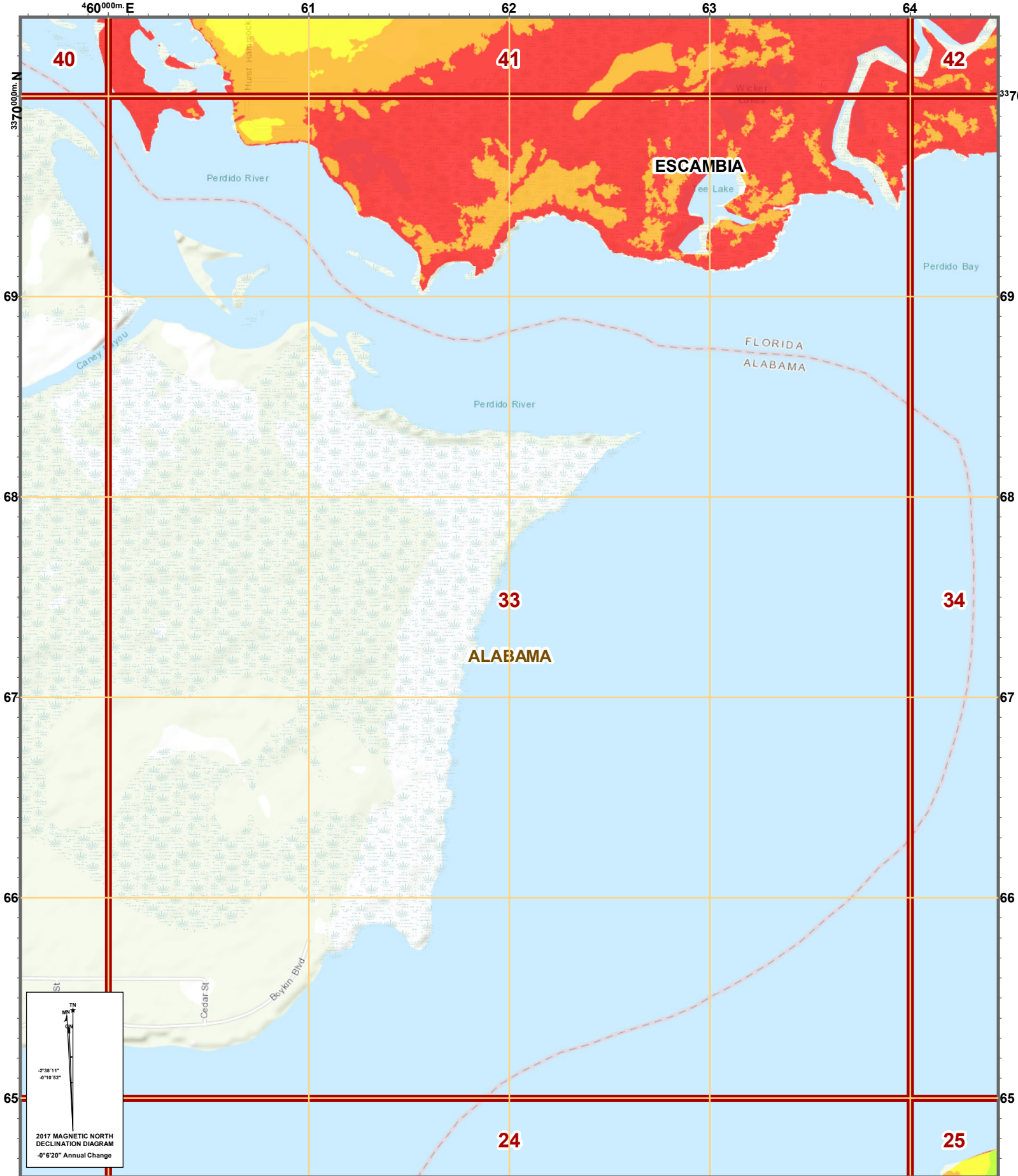
USNG Page: 16R DU 8060
Local Page: 29
Scale: 1:24,000









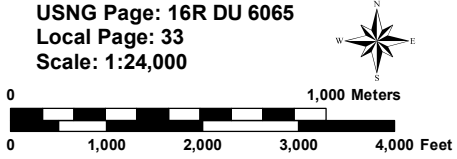


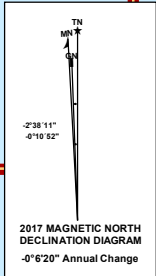
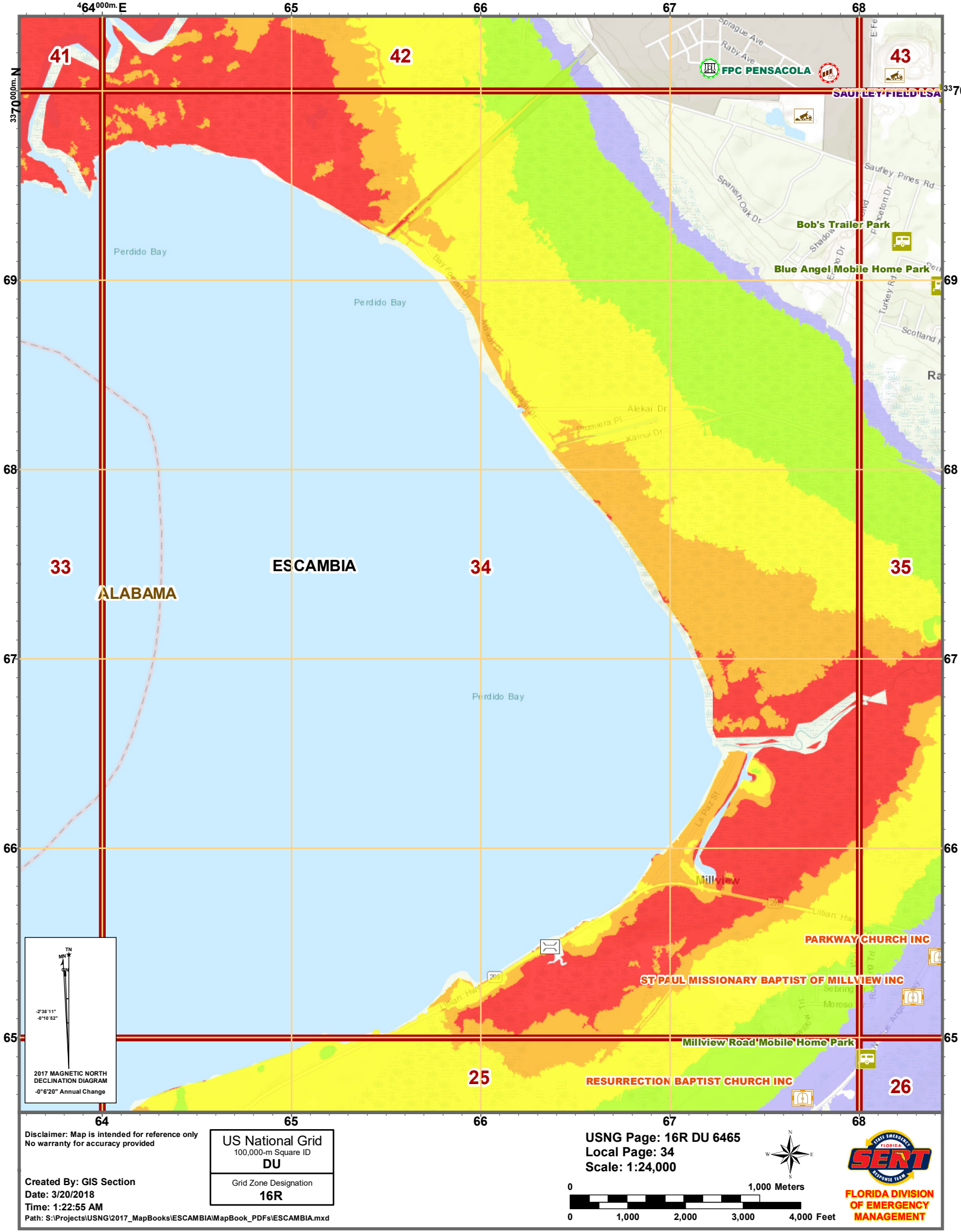
Disclaimer: Map is intended for reference only
No warranty for accuracy provided

Created By: GIS Section
Date: 3/20/2018
Time: 1:22:13 AM
Path: S:\Projects\USNG\2017_MapBooks\ESCAMBIA\MapBook_PDFs\ESCAMBIA.mxd

US National Grid 100,000-m Square ID DU
Grid Zone Designation 16R

USNG Page: 16R DU 6065
Local Page: 33
Scale: 1:24,000



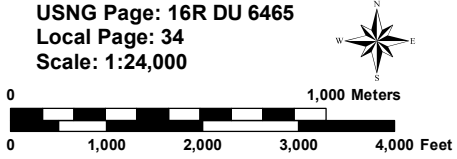


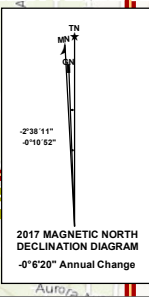
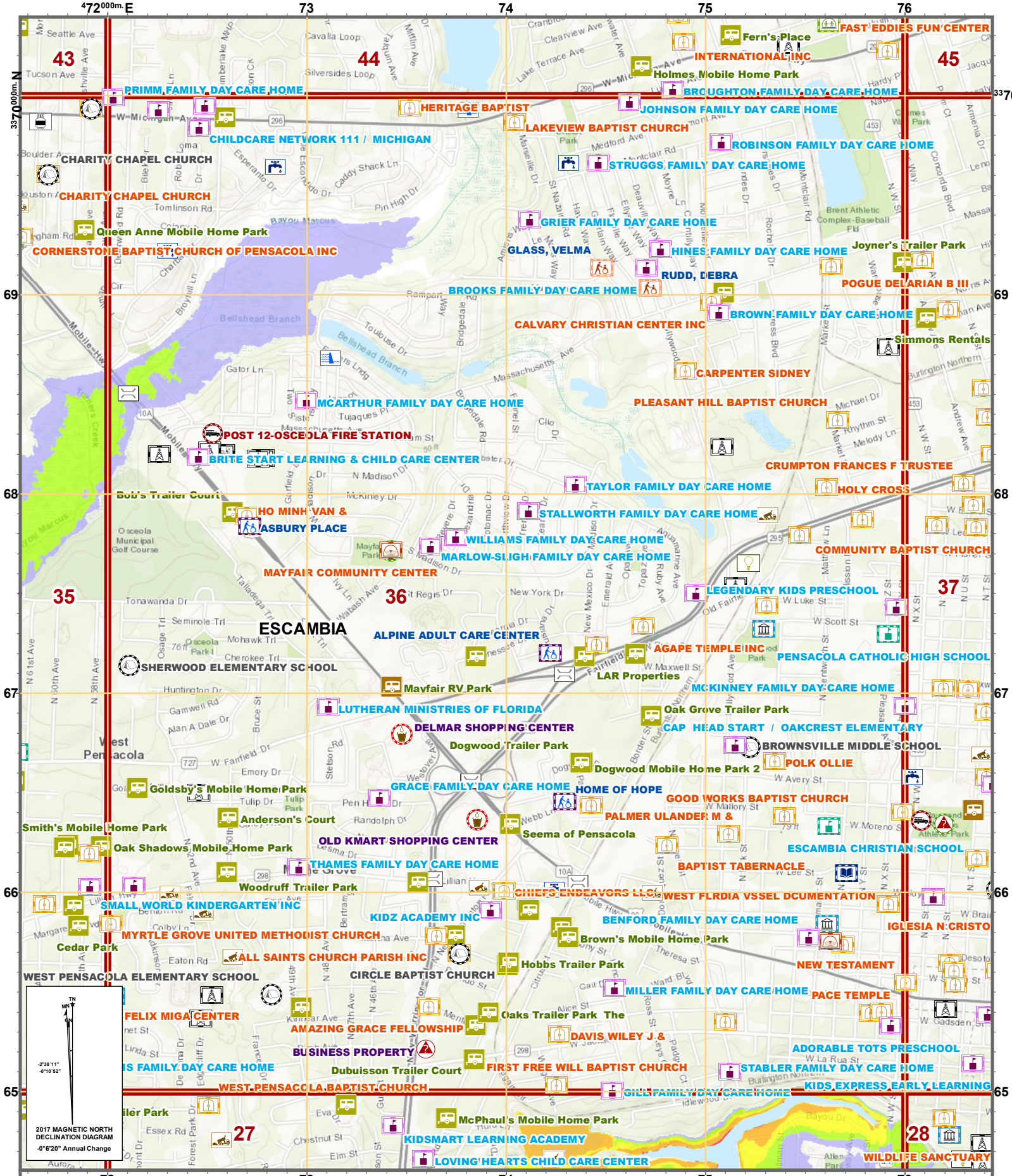
Disclaimer: Map is intended for reference only
No warranty for accuracy provided

Created By: GIS Section
Date: 3/20/2018
Time: 1:22:55 AM
Path: S:\Projects\USNG\2017_MapBooks\ESCAMBIA\MapBook_PDFs\ESCAMBIA.mxd

US National Grid
100,000-m Square ID
DU
Grid Zone Designation
16R

USNG Page: 16R DU 6465
Local Page: 34
Scale: 1:24,000



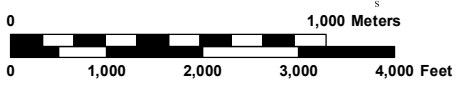


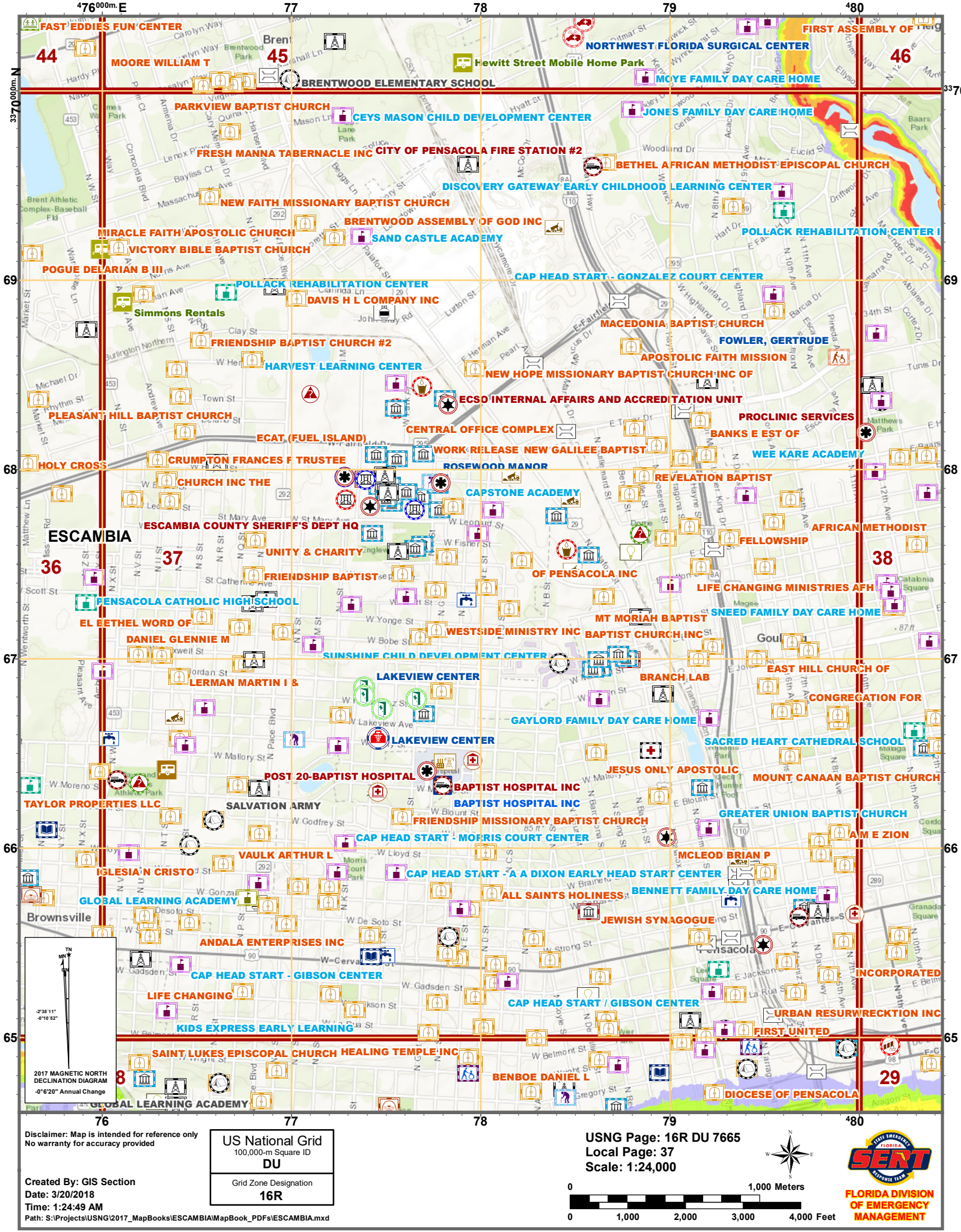
Disclaimer: Map is intended for reference only
No warranty for accuracy provided

Created By: GIS Section
Date: 3/20/2018
Time: 1:24:17 AM
Path: S:\Projects\USNG\2017_MapBooks\ESCAMBIA\MapBook_PDFs\ESCAMBIA.mxd

US National Grid
100,000-m Square ID
DU
Grid Zone Designation
16R

USNG Page: 16R DU 7265
Local Page: 36
Scale: 1:24,000



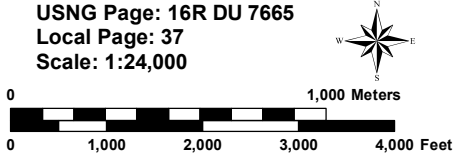


Disclaimer: Map is intended for reference only
No warranty for accuracy provided

Created By: GIS Section
Date: 3/20/2018
Time: 1:24:49 AM
Path: S:\Projects\USNG\2017_MapBooks\ESCAMBIA\MapBook_PDFs\ESCAMBIA.mxd

US National Grid
100,000-m Square ID
DU
Grid Zone Designation
16R

USNG Page: 16R DU 7665
Local Page: 37
Scale: 1:24,000





Disclaimer: Map is intended for reference only
No warranty for accuracy provided

Created By: GIS Section
Date: 3/20/2018
Time: 1:25:32 AM

Path: S:\Projects\USNG\2017_MapBooks\ESCAMBIA\MapBook_PDFs\ESCAMBIA.mxd

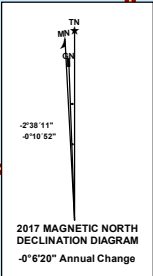
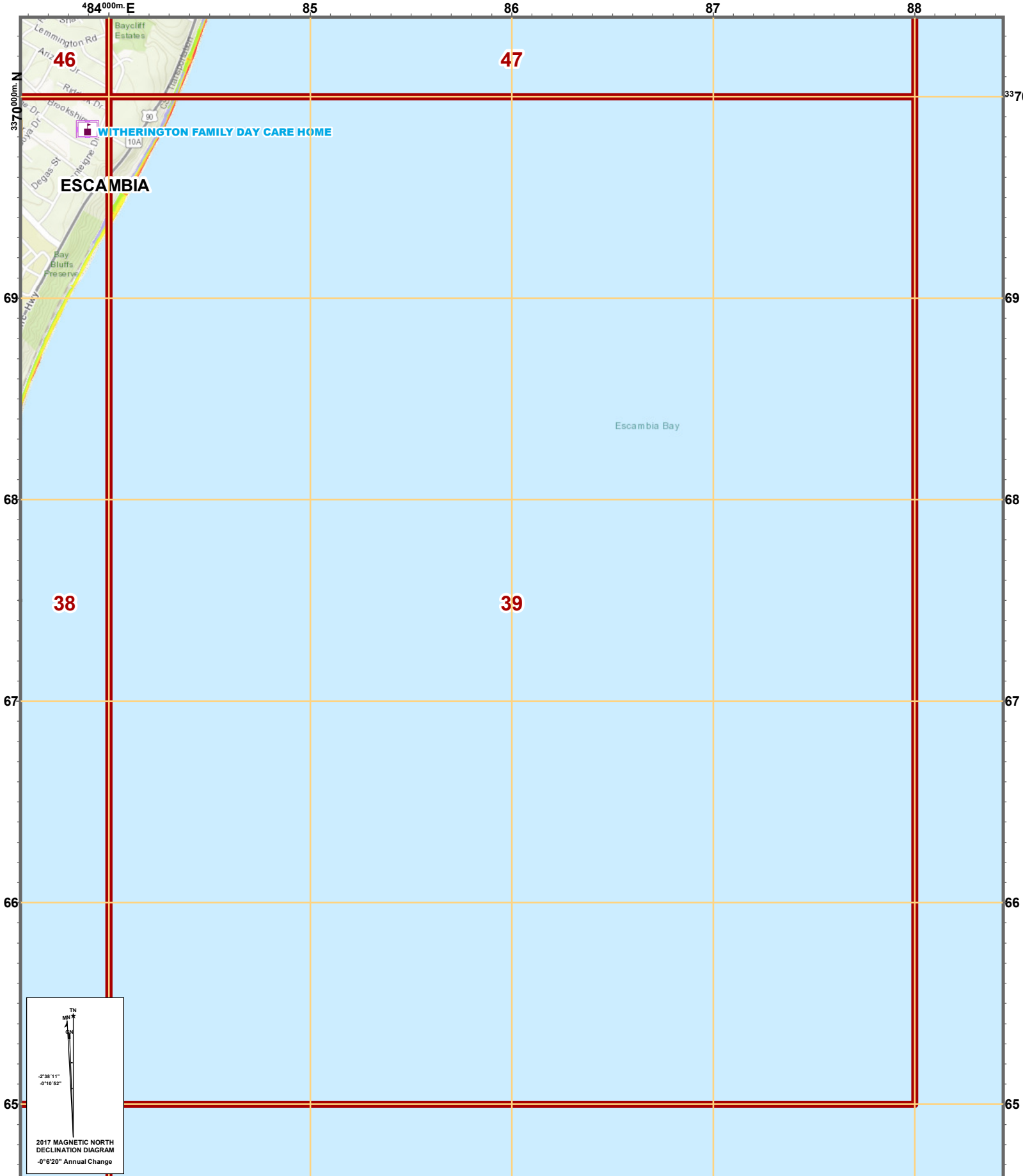
US National Grid
100,000-m Square ID
DU

Grid Zone Designation
16R

USNG Page: 16R DU 8065
Local Page: 38
Scale: 1:24,000



FLORIDA DIVISION
OF EMERGENCY
MANAGEMENT



Disclaimer: Map is intended for reference only
No warranty for accuracy provided

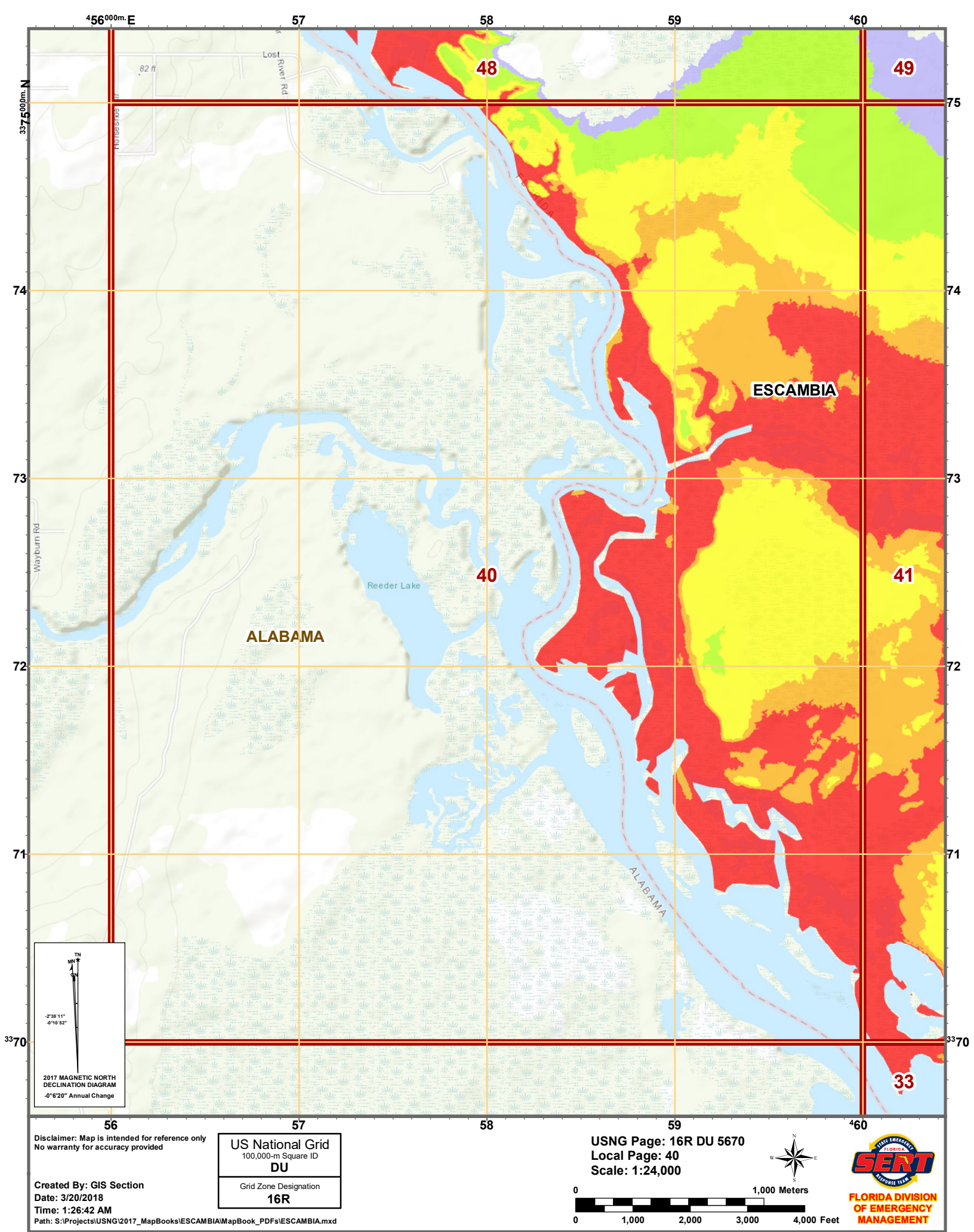
Created By: GIS Section
Date: 3/20/2018
Time: 1:26:05 AM

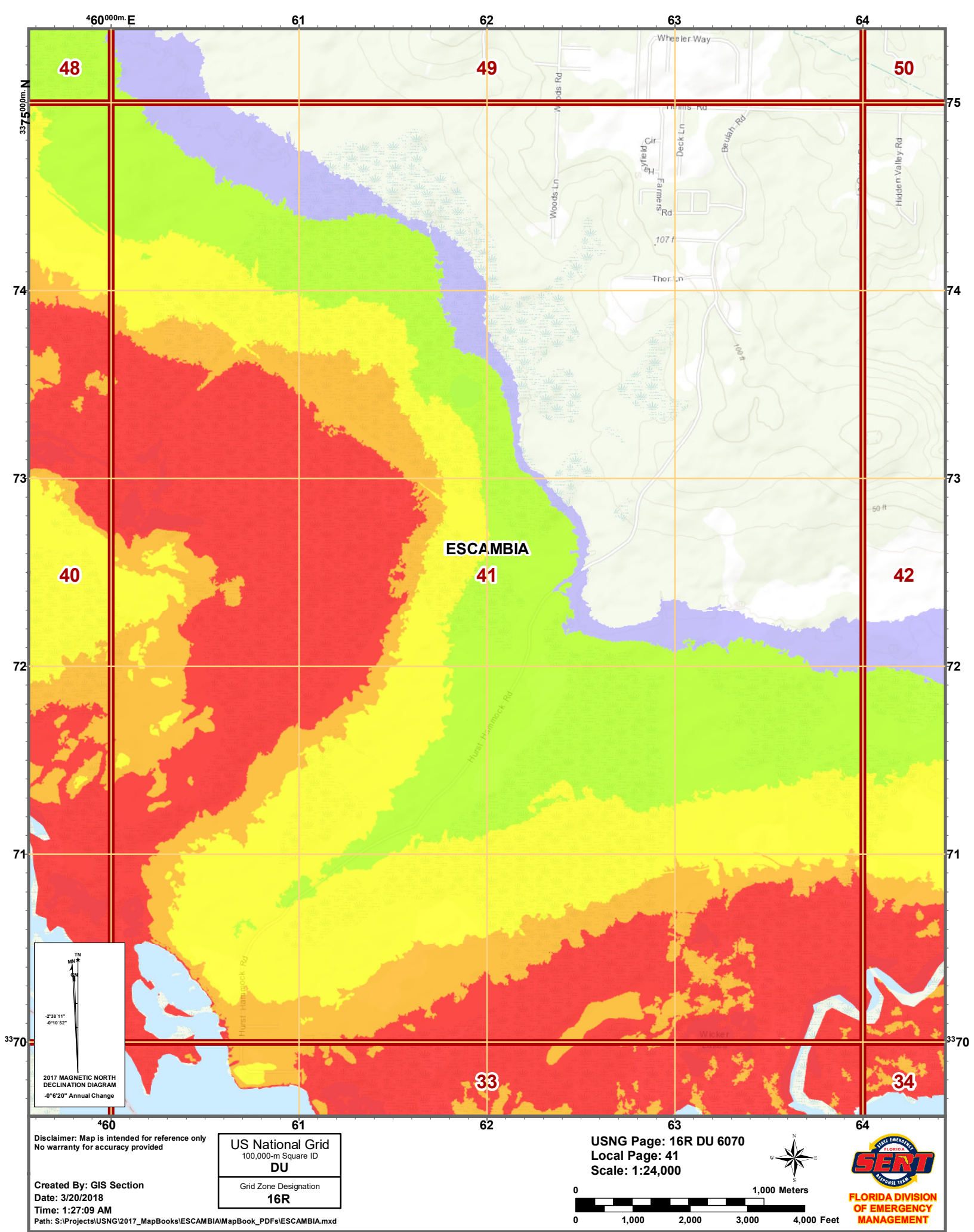
Path: S:\Projects\USNG\2017_MapBooks\ESCAMBIA\MapBook_PDFs\ESCAMBIA.mxd

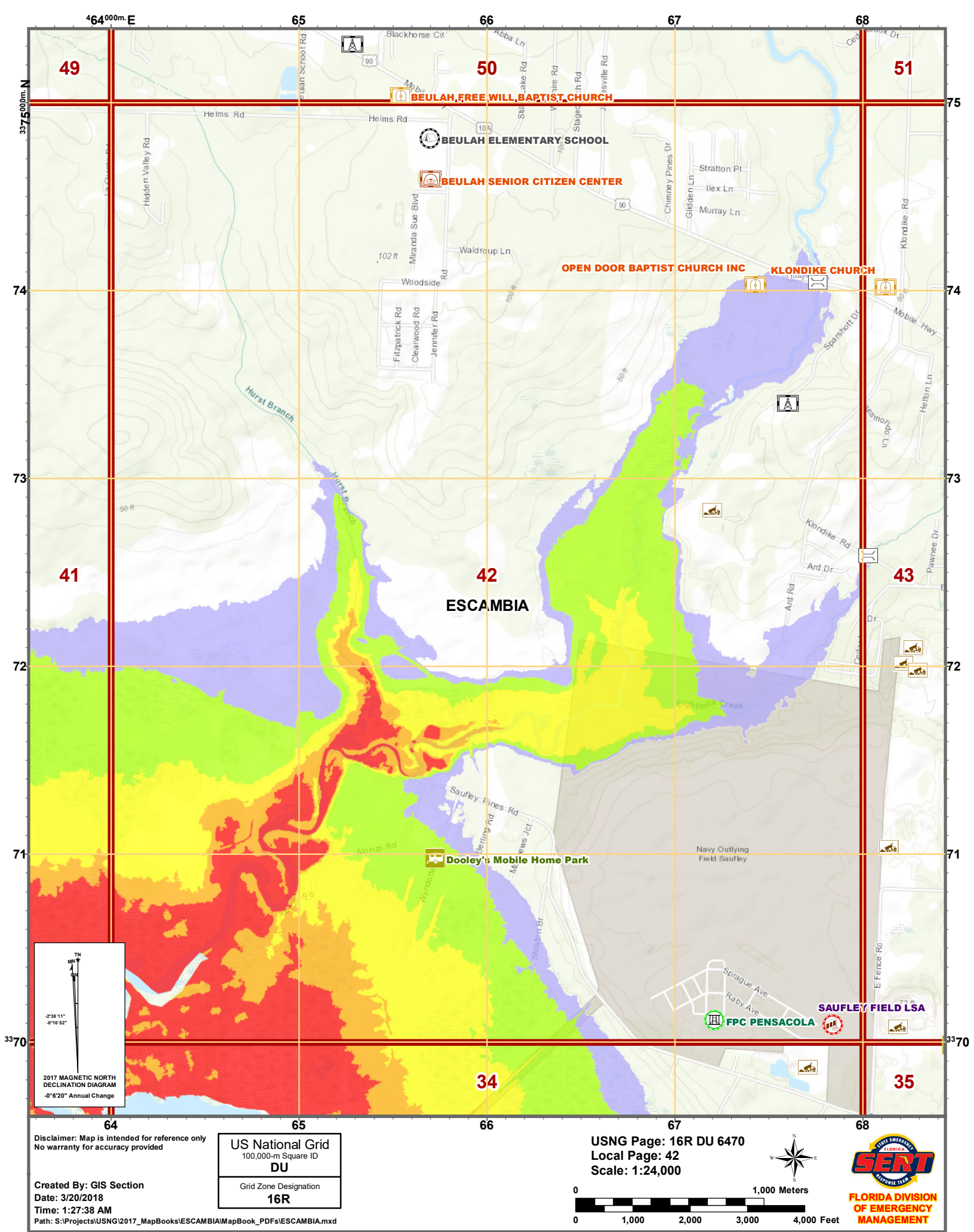
US National Grid
100,000-m Square ID
DU
Grid Zone Designation
16R

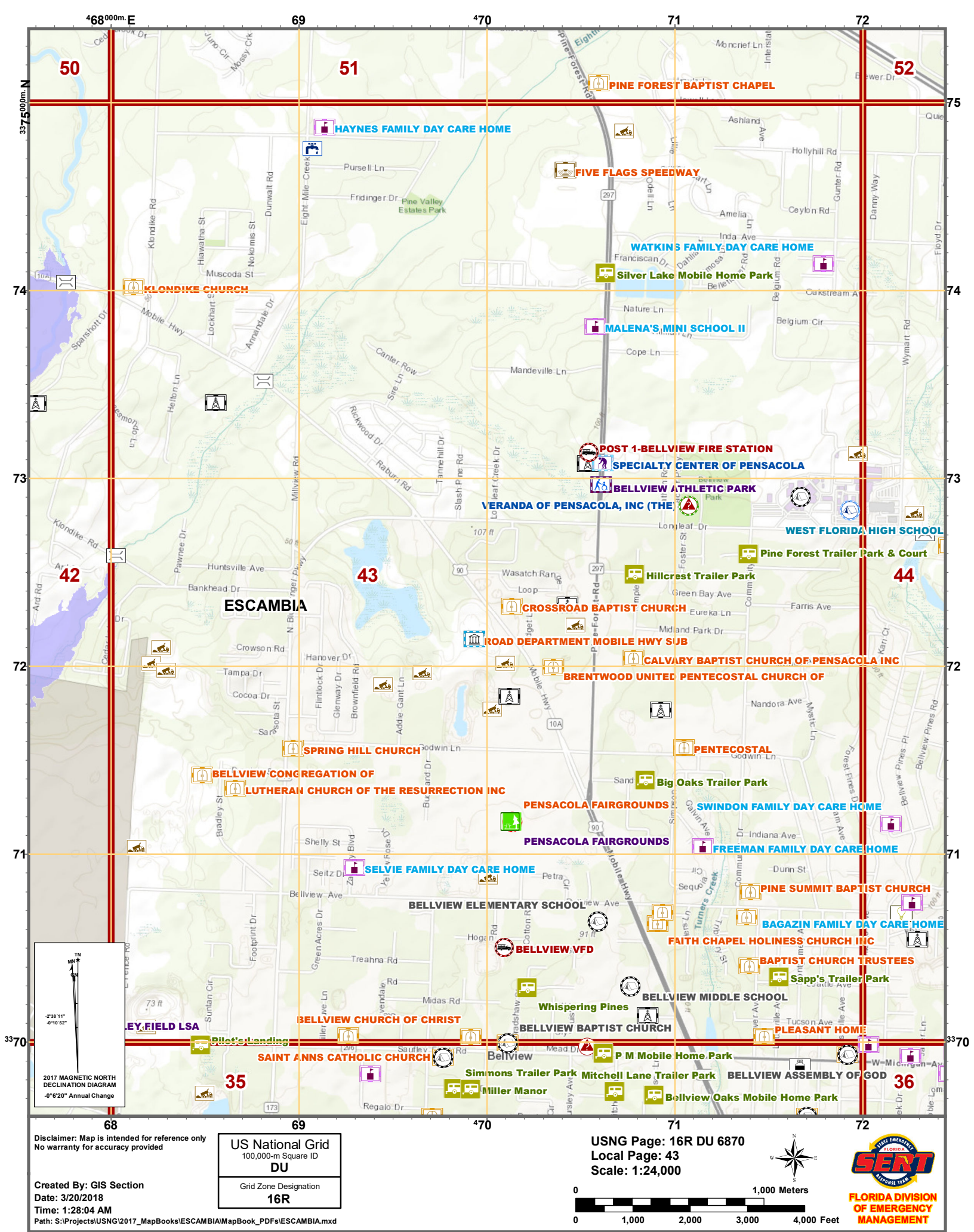
USNG Page: 16R DU 8465
Local Page: 39
Scale: 1:24,000

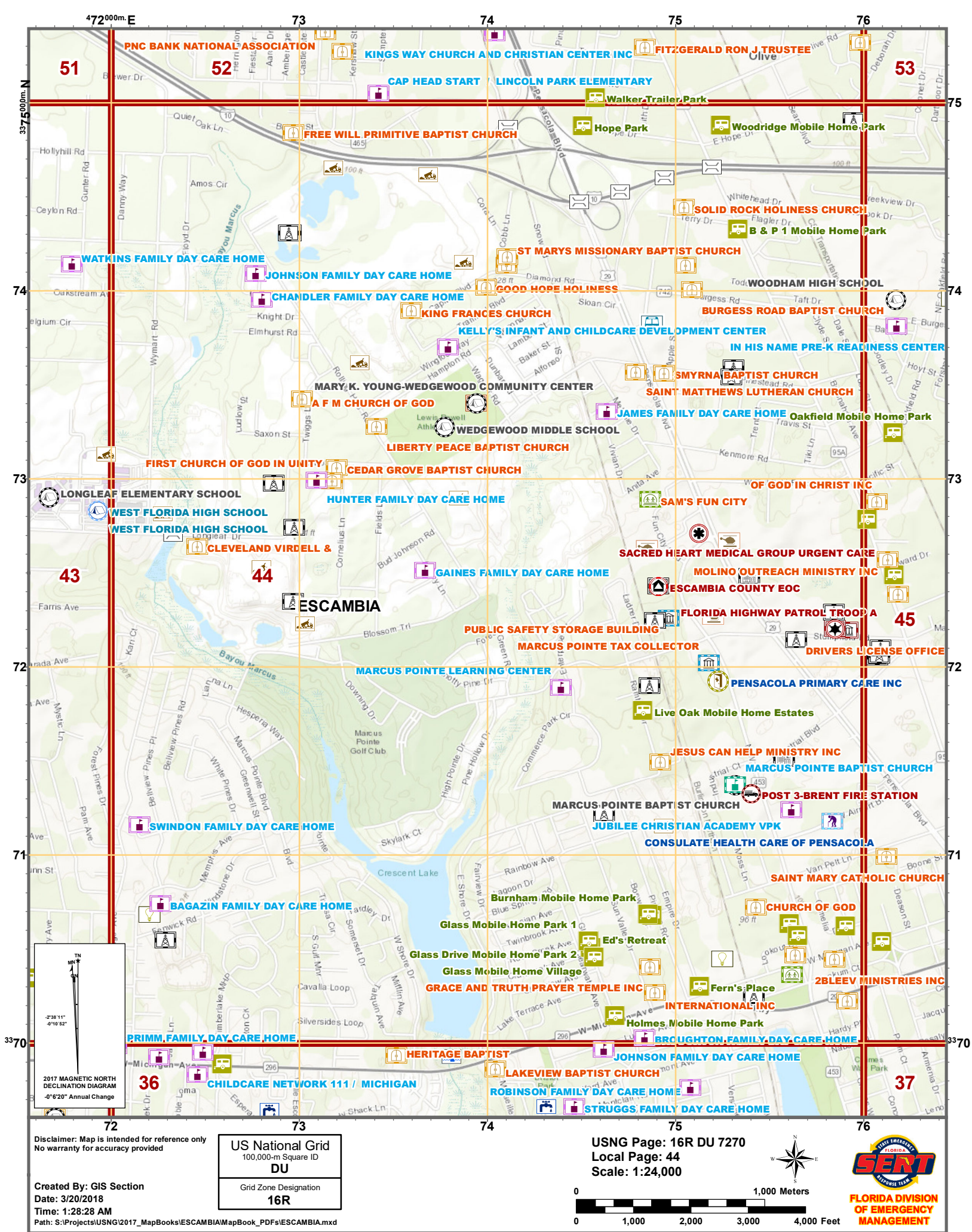


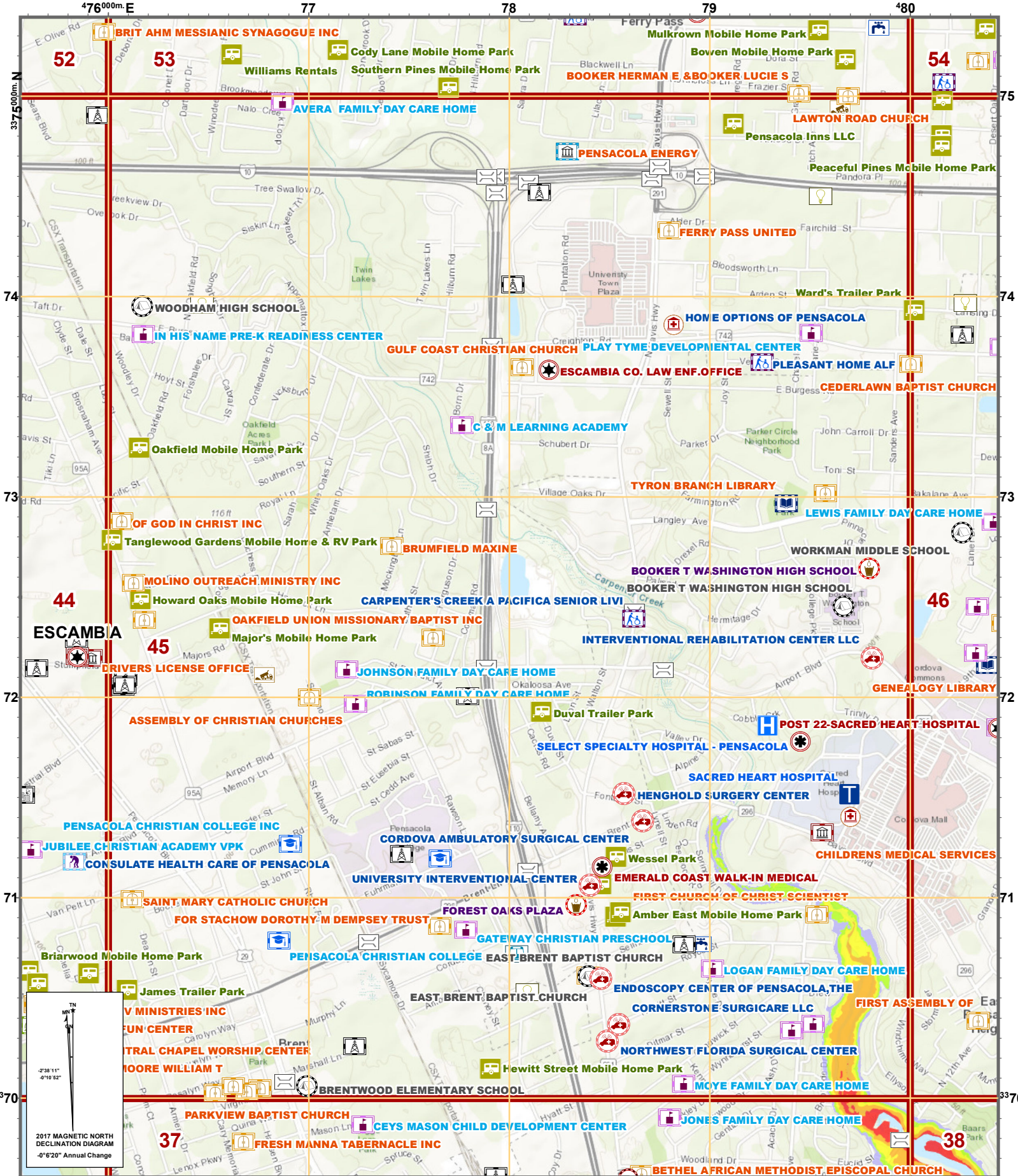










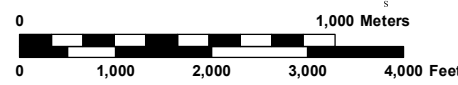


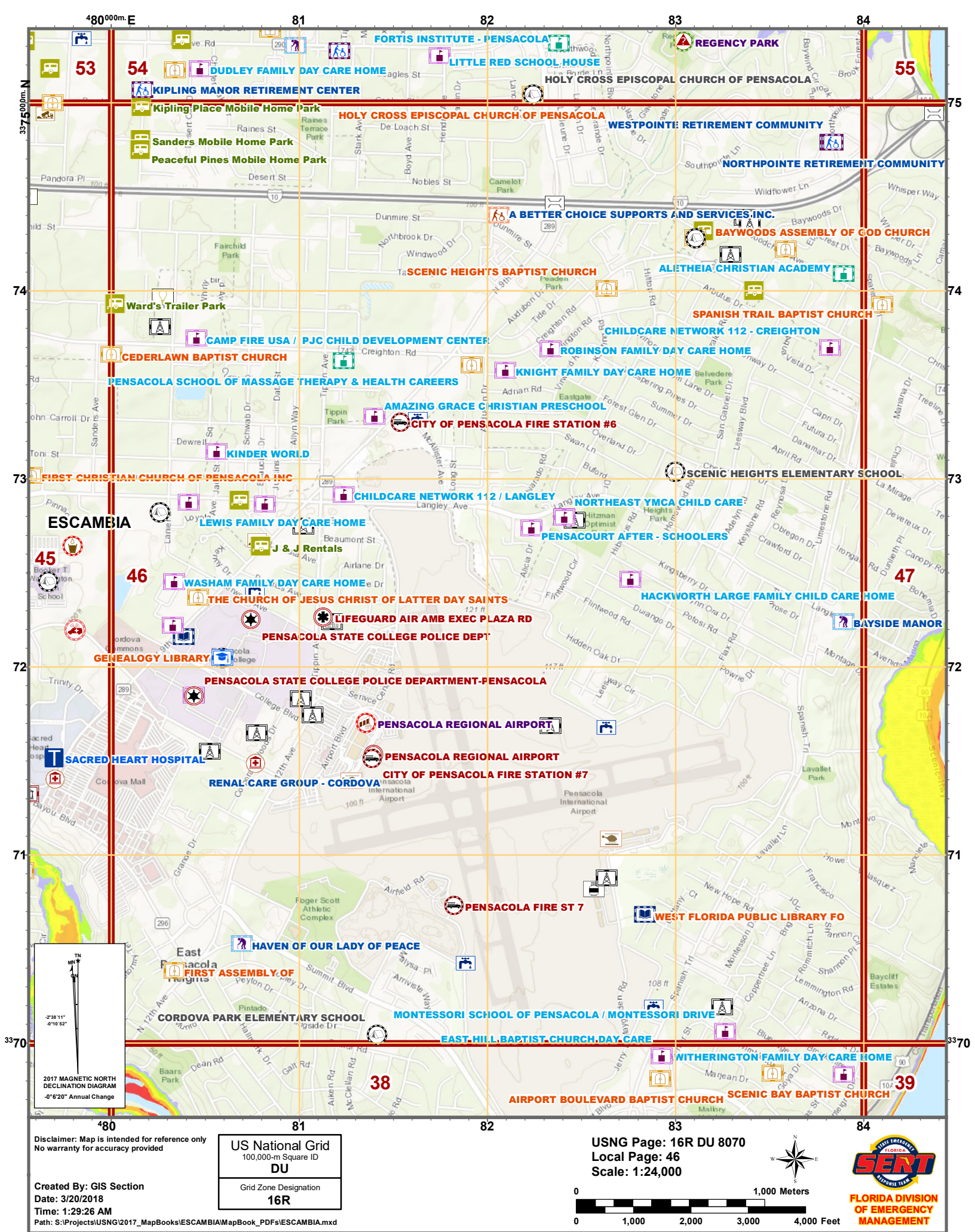
Disclaimer: Map is intended for reference only
No warranty for accuracy provided

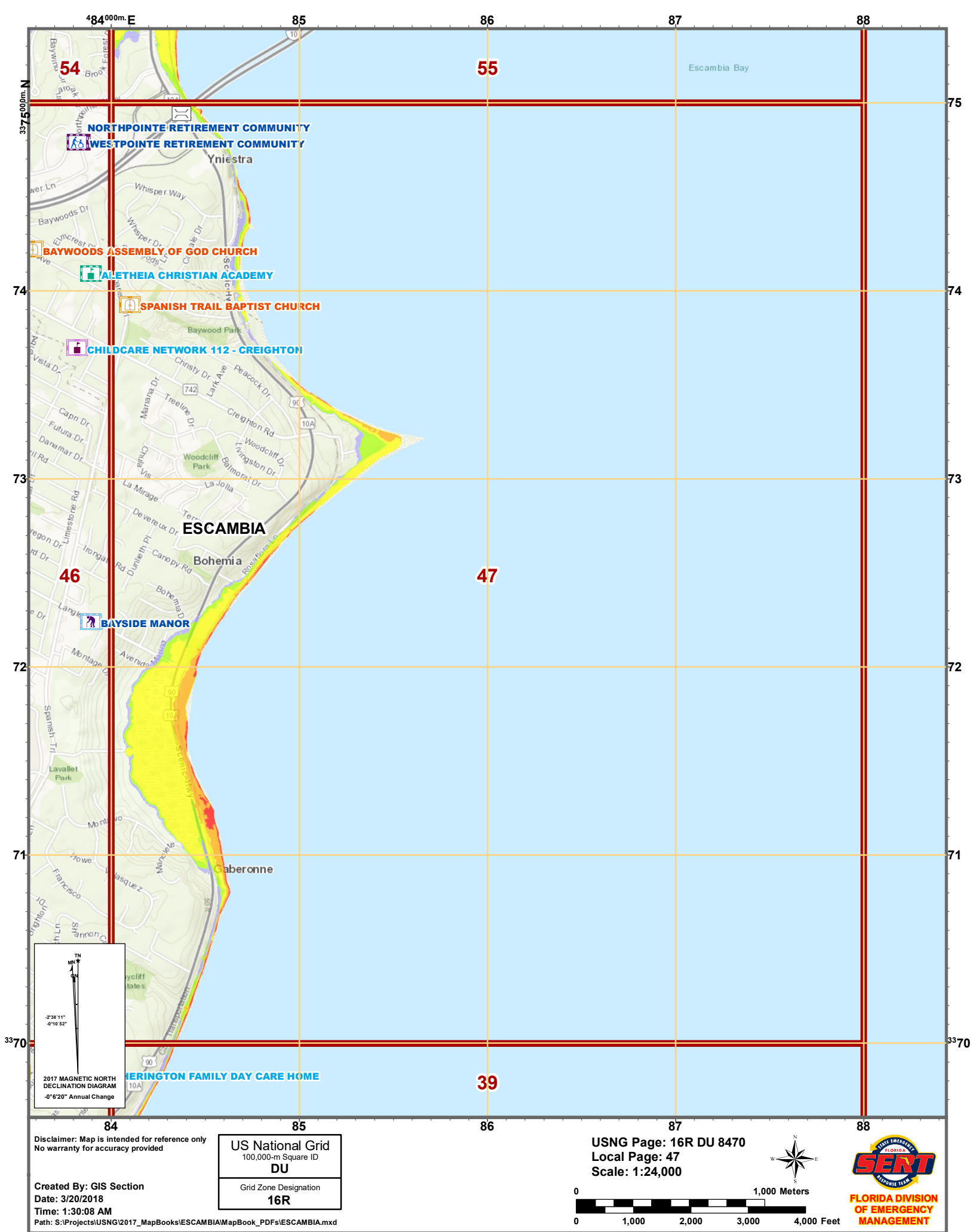
Created By: GIS Section
Date: 3/20/2018
Time: 1:28:55 AM
Path: S:\Projects\USNG\2017_MapBooks\ESCAMBIA\MapBook_PDFs\ESCAMBIA.mxd

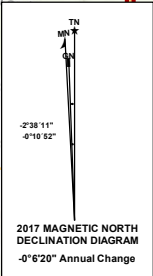
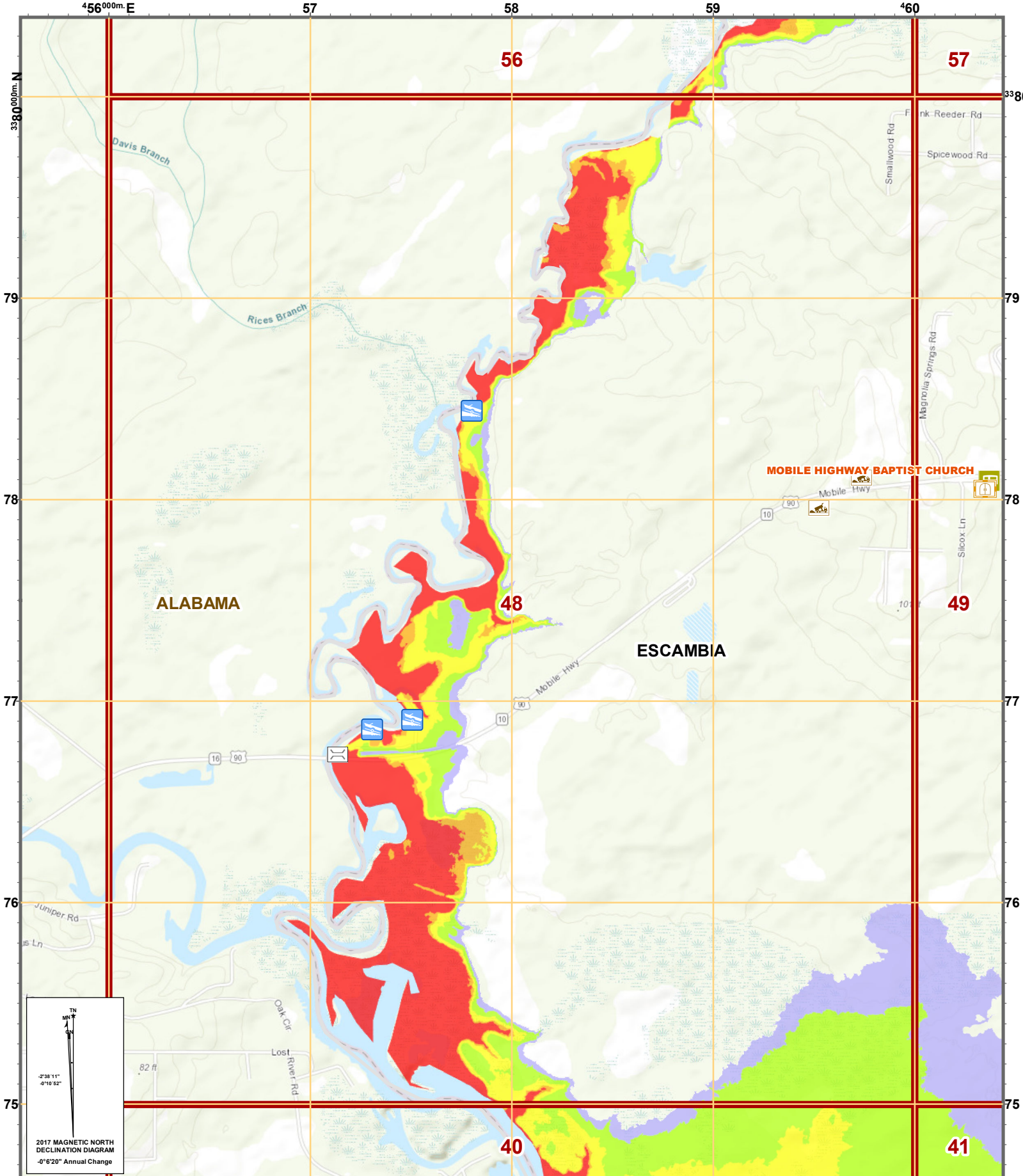
US National Grid
100,000-m Square ID
DU
Grid Zone Designation
16R

USNG Page: 16R DU 7670
Local Page: 45
Scale: 1:24,000







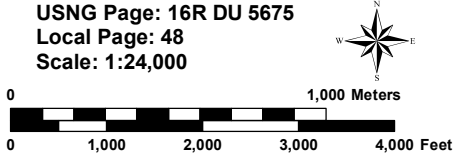


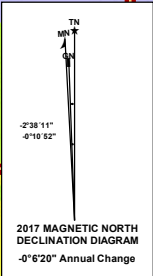
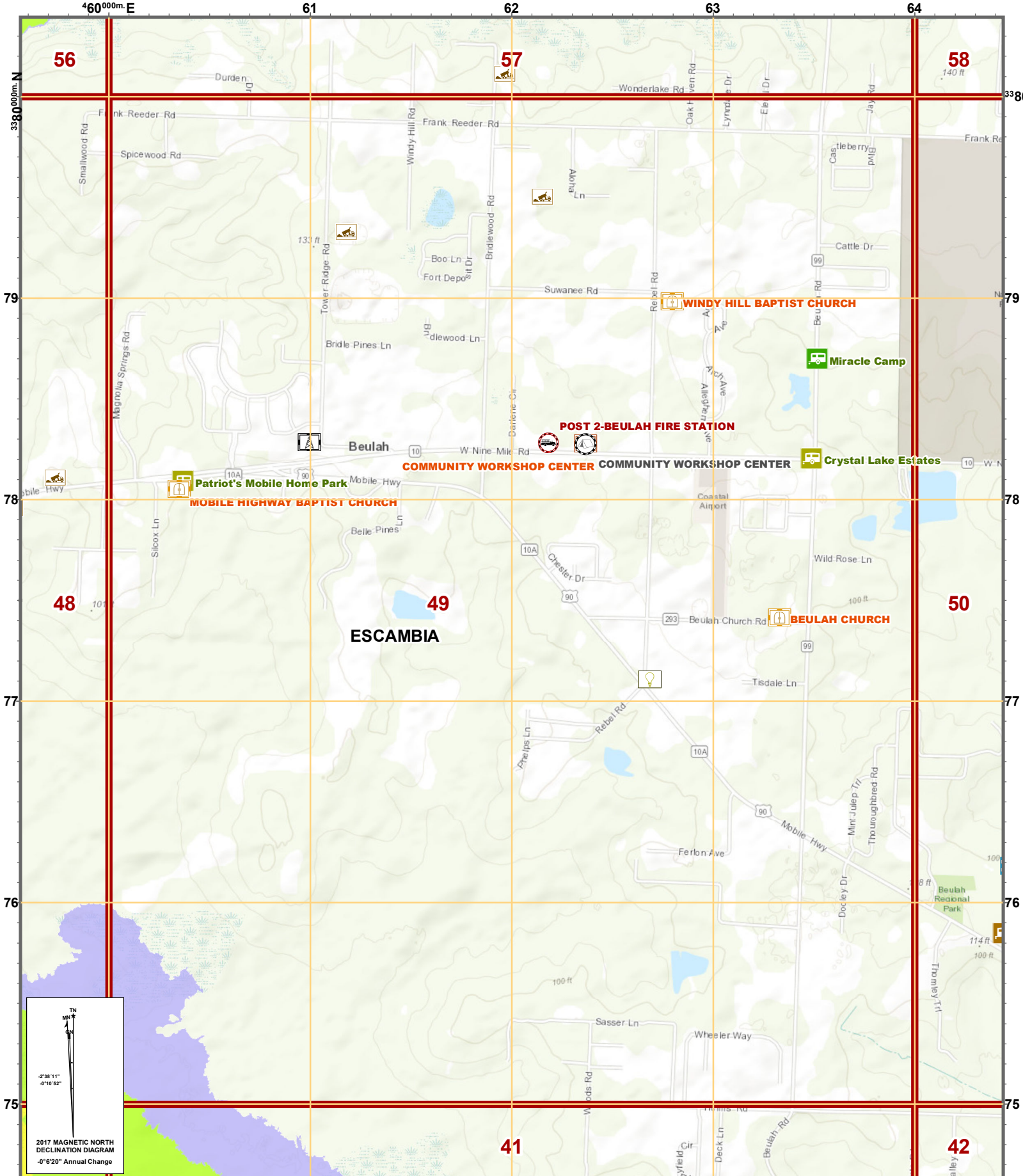
Disclaimer: Map is intended for reference only
No warranty for accuracy provided

Created By: GIS Section
Date: 3/20/2018
Time: 1:30:44 AM
Path: S:\Projects\USNG\2017_MapBooks\ESCAMBIA\MapBook_PDFs\ESCAMBIA.mxd

US National Grid
100,000-m Square ID
DU
Grid Zone Designation
16R

USNG Page: 16R DU 5675
Local Page: 48
Scale: 1:24,000



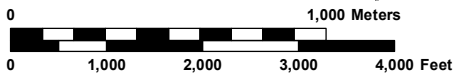


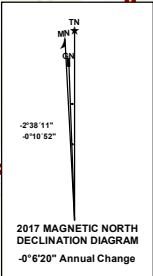
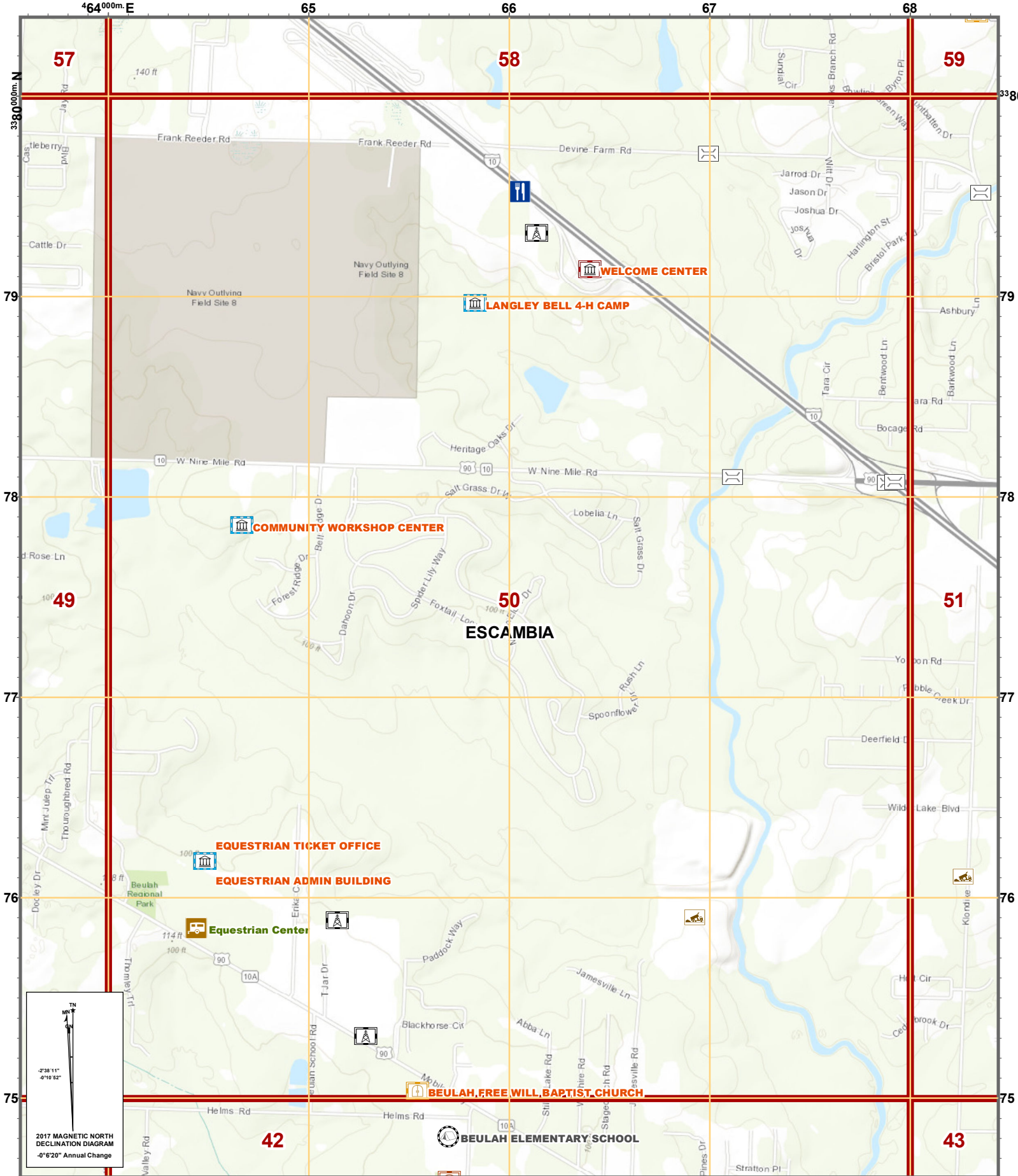
Disclaimer: Map is intended for reference only
No warranty for accuracy provided

Created By: GIS Section
Date: 3/20/2018
Time: 1:31:21 AM
Path: S:\Projects\USNG\2017_MapBooks\ESCAMBIA\MapBook_PDFs\ESCAMBIA.mxd

US National Grid
100,000-m Square ID
DU
Grid Zone Designation
16R

USNG Page: 16R DU 6075
Local Page: 49
Scale: 1:24,000



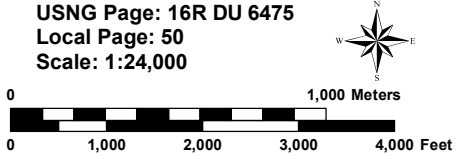


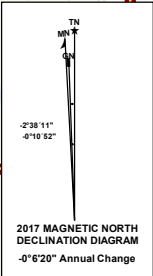
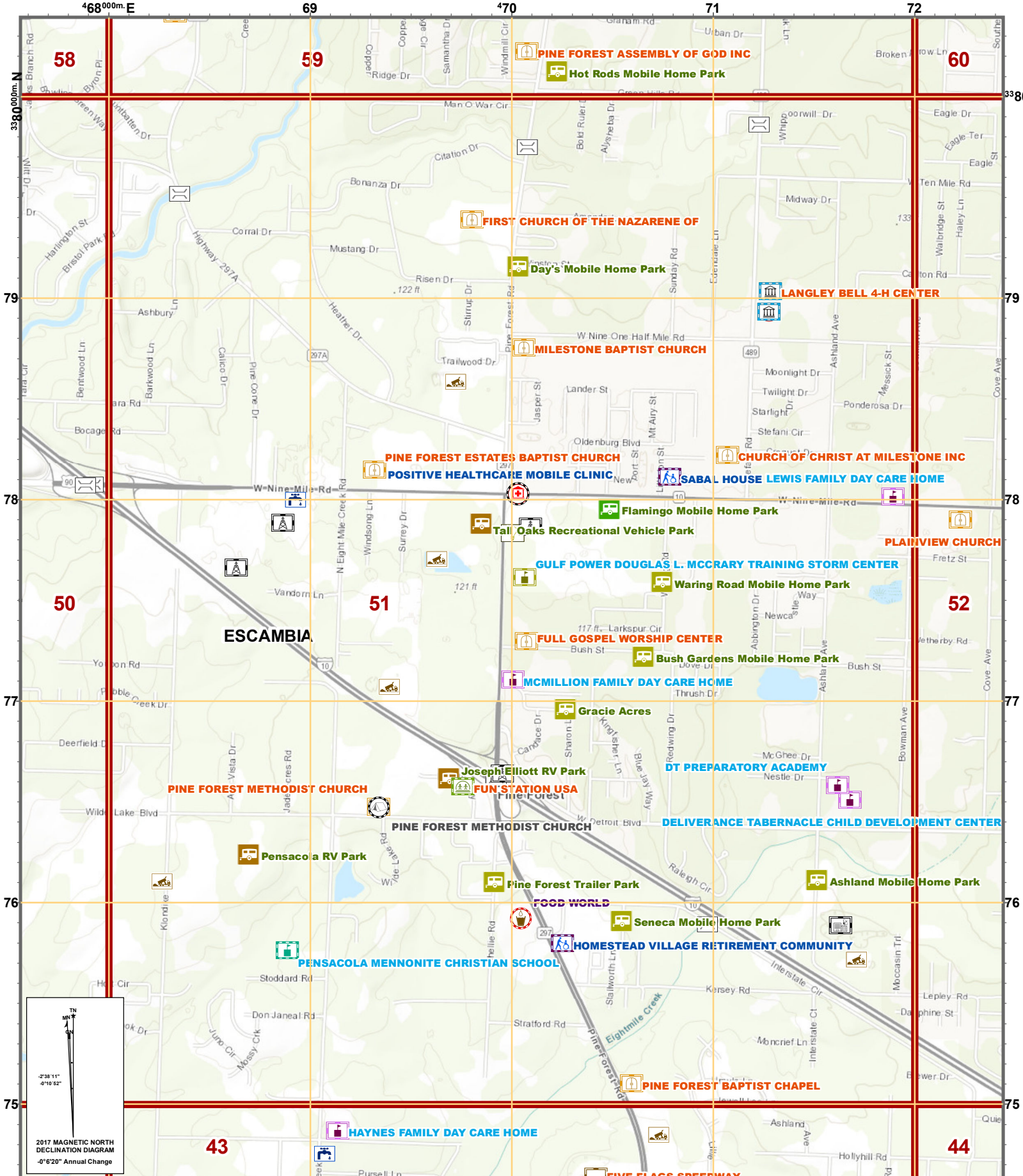
Disclaimer: Map is intended for reference only
No warranty for accuracy provided

Created By: GIS Section
Date: 3/20/2018
Time: 1:32:01 AM
Path: S:\Projects\USNG\2017_MapBooks\ESCAMBIA\MapBook_PDFs\ESCAMBIA.mxd

US National Grid
100,000-m Square ID
DU
Grid Zone Designation
16R

USNG Page: 16R DU 6475
Local Page: 50
Scale: 1:24,000



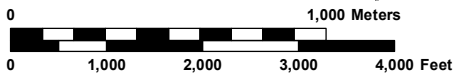


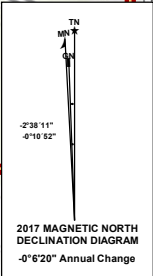
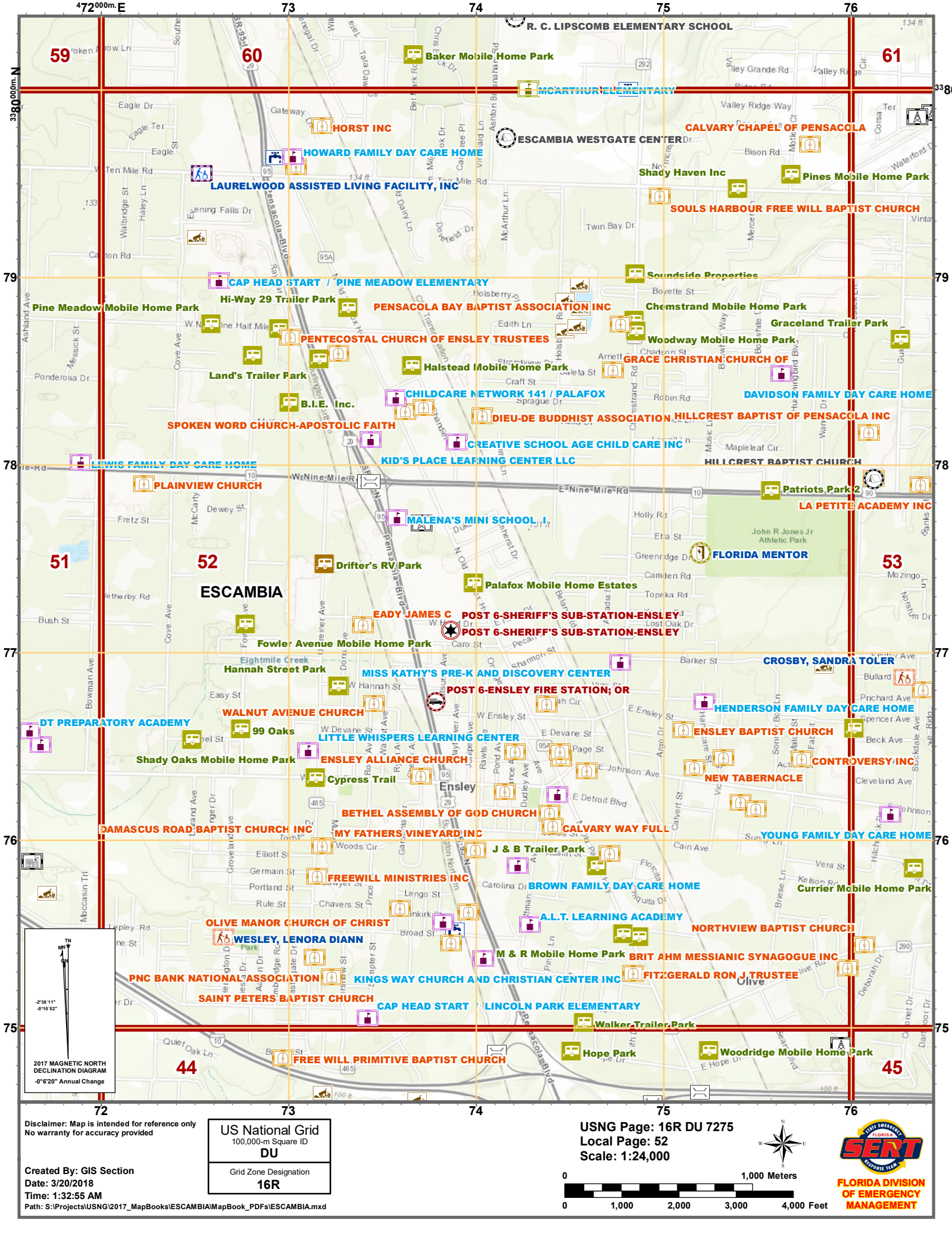
Disclaimer: Map is intended for reference only
No warranty for accuracy provided

Created By: GIS Section
Date: 3/20/2018
Time: 1:32:27 AM
Path: S:\Projects\USNG\2017_MapBooks\ESCAMBIA\MapBook_PDFs\ESCAMBIA.mxd

US National Grid
100,000-m Square ID
DU
Grid Zone Designation
16R

USNG Page: 16R DU 6875
Local Page: 51
Scale: 1:24,000



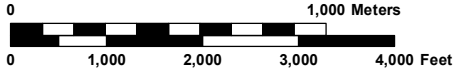


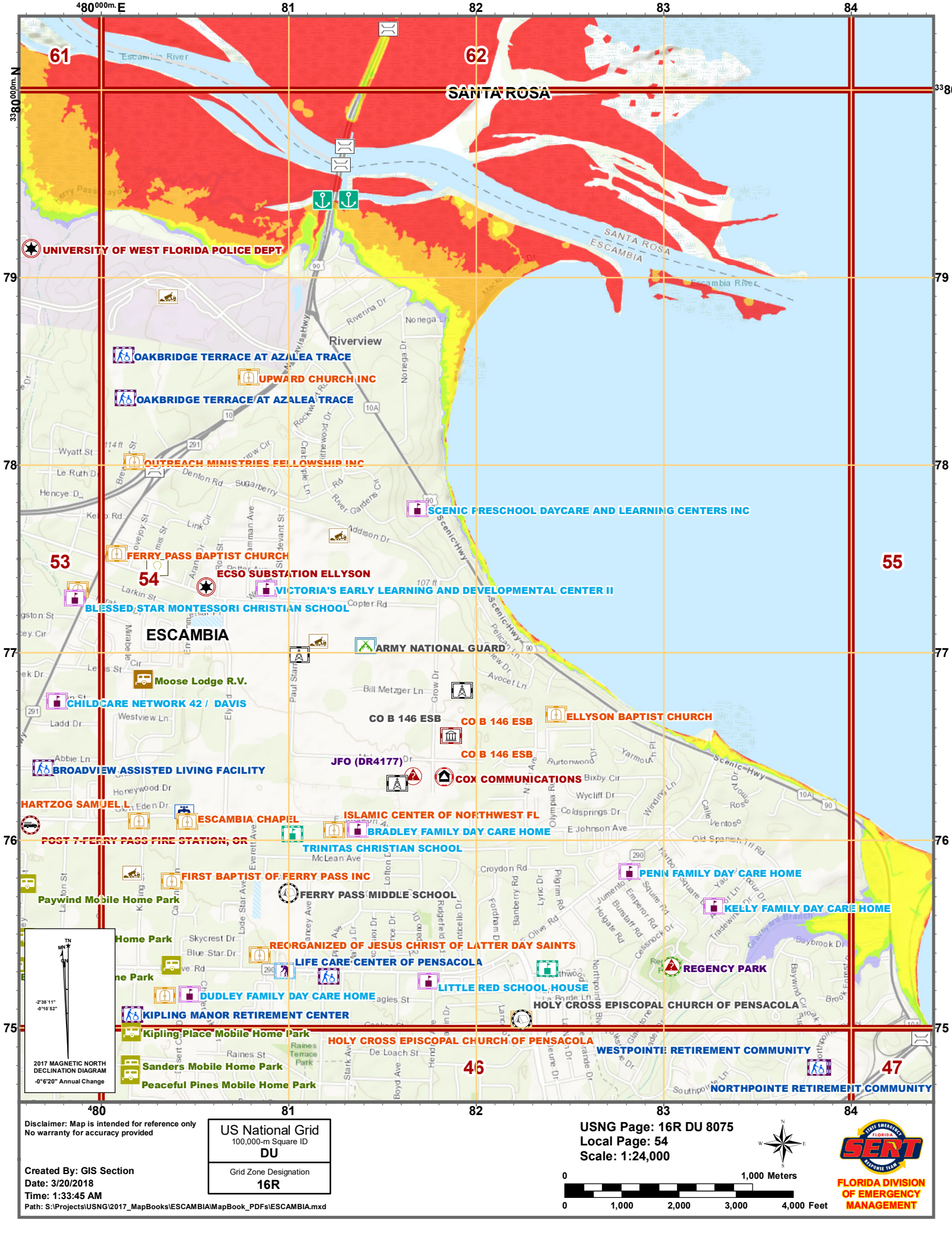
Disclaimer: Map is intended for reference only
No warranty for accuracy provided

Created By: GIS Section
Date: 3/20/2018
Time: 1:32:55 AM
Path: S:\Projects\USNG\2017_MapBooks\ESCAMBIA\MapBook_PDFs\ESCAMBIA.mxd

US National Grid
100,000-m Square ID
DU
Grid Zone Designation
16R

USNG Page: 16R DU 7275
Local Page: 52
Scale: 1:24,000



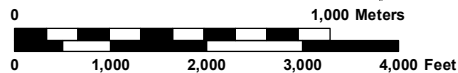


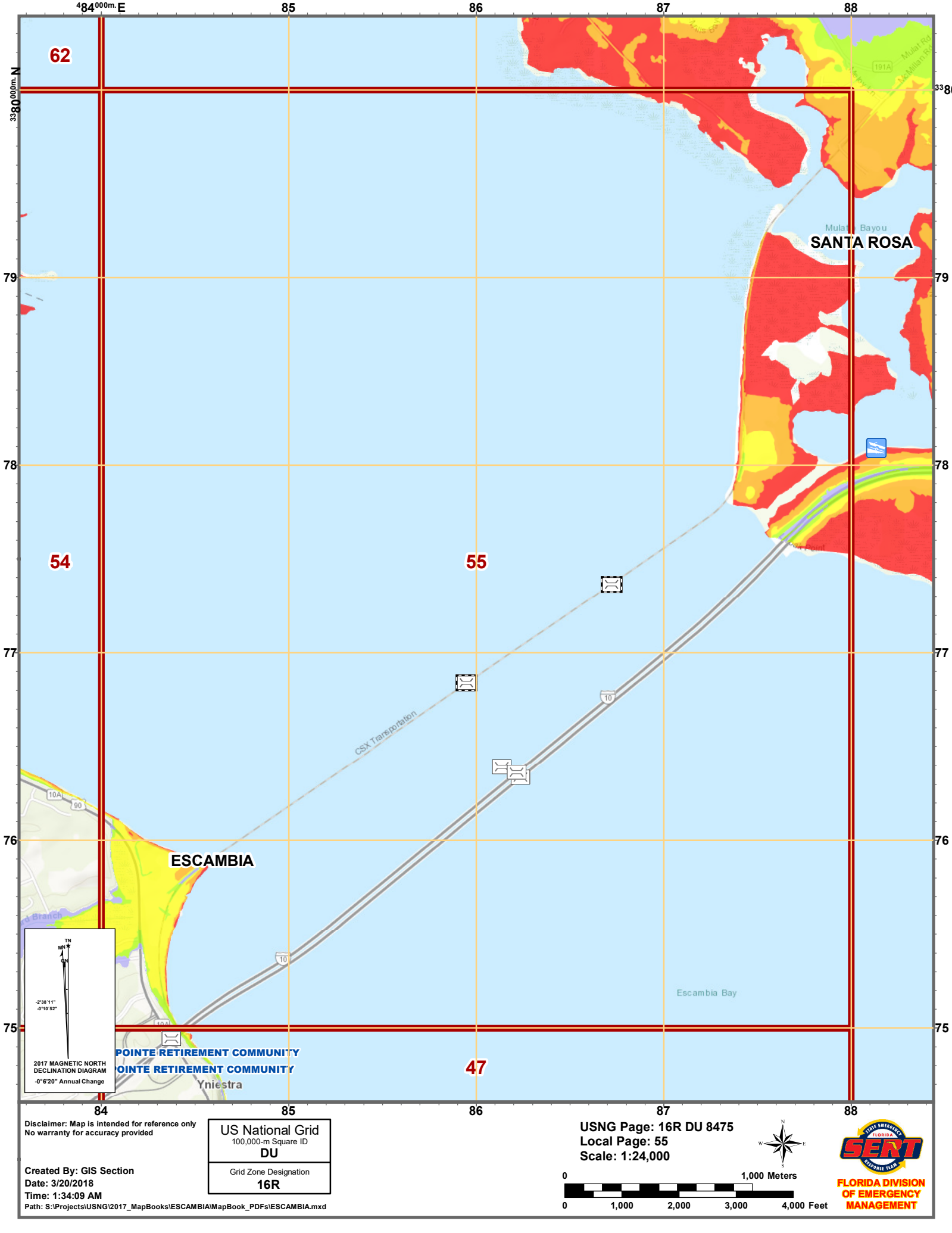
Disclaimer: Map is intended for reference only
No warranty for accuracy provided

Created By: GIS Section
Date: 3/20/2018
Time: 1:33:45 AM
Path: S:\Projects\USNG\2017_MapBooks\ESCAMBIA\MapBook_PDFs\ESCAMBIA.mxd

US National Grid
100,000-m Square ID
DU
Grid Zone Designation
16R

USNG Page: 16R DU 8075
Local Page: 54
Scale: 1:24,000





840000m E

85

86

87

88

62

3380000m N

3380

79

79

SANTA ROSA

78

78

54

55

77

77

CSX Transportation

76

76

ESCAMBIA

75

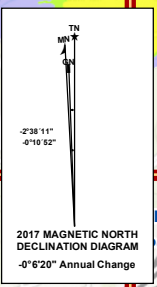
75

POINTE RETIREMENT COMMUNITY
POINTE RETIREMENT COMMUNITY

Yniestra

47

Escambia Bay



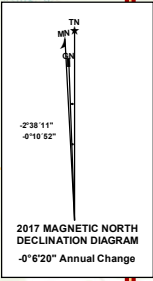
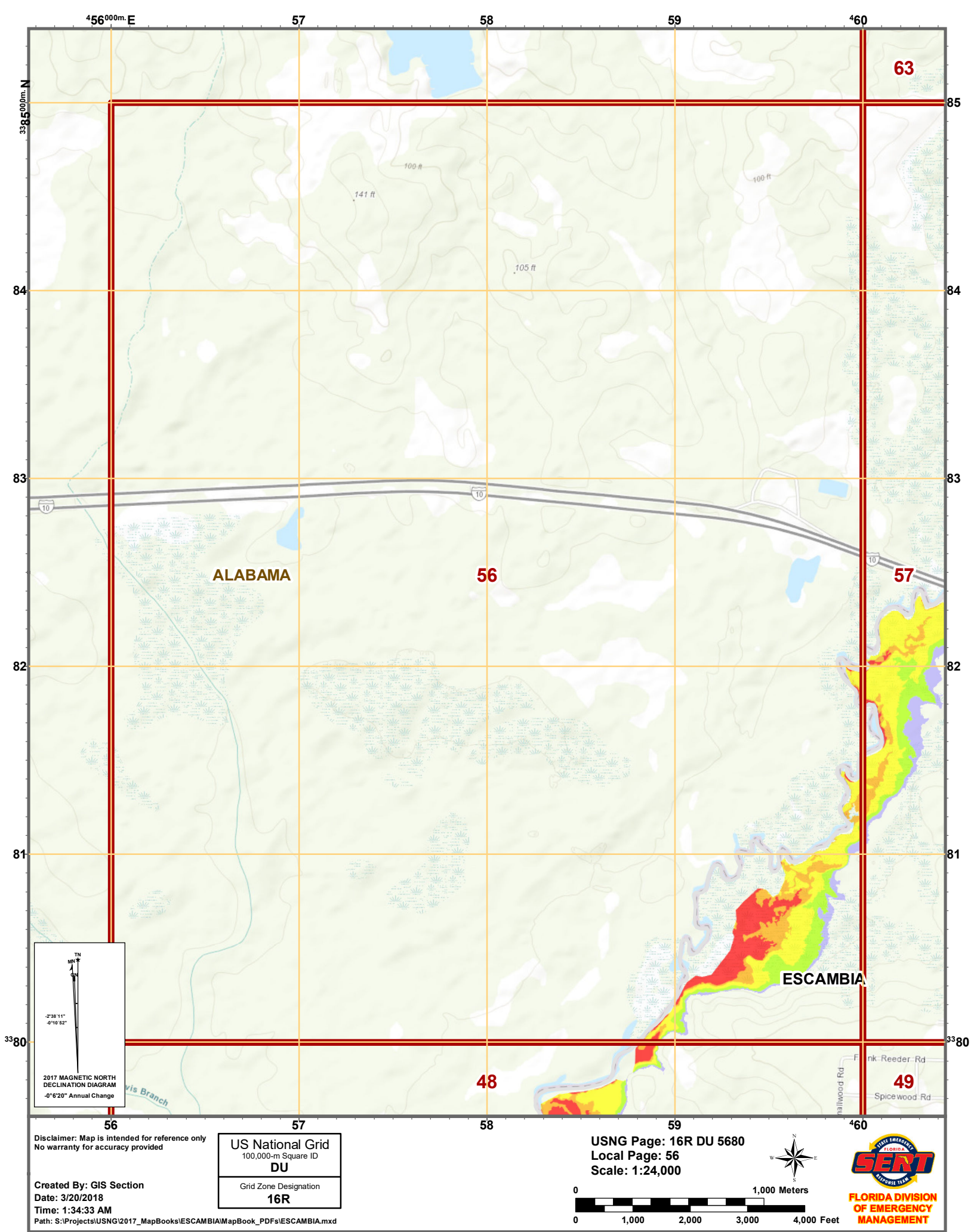
Disclaimer: Map is intended for reference only
No warranty for accuracy provided

US National Grid
100,000-m Square ID
DU
Grid Zone Designation
16R

Created By: GIS Section
Date: 3/20/2018
Time: 1:34:09 AM
Path: S:\Projects\USNG\2017_MapBooks\ESCAMBIA\MapBook_PDFs\ESCAMBIA.mxd

USNG Page: 16R DU 8475
Local Page: 55
Scale: 1:24,000



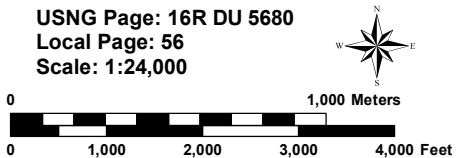


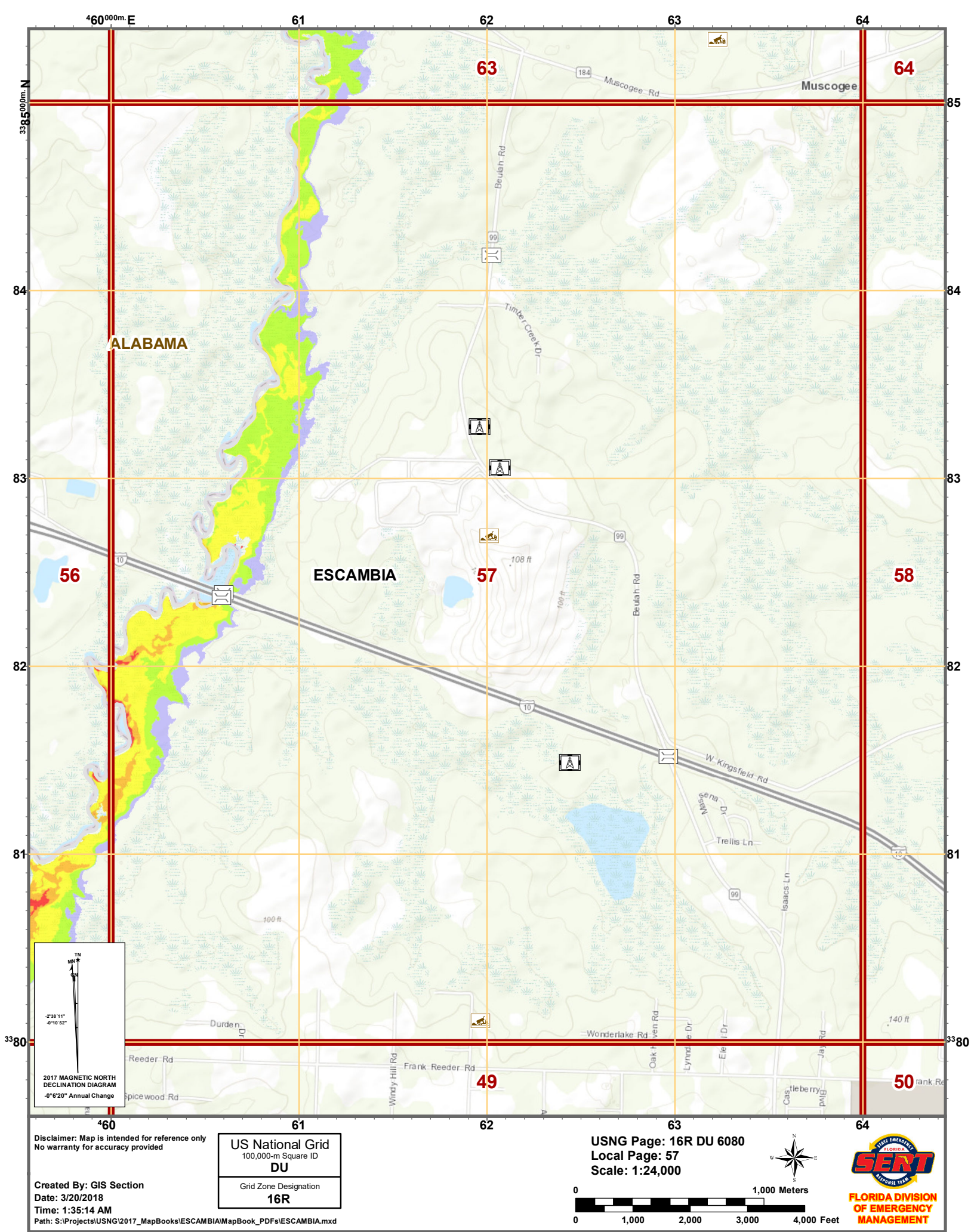
Disclaimer: Map is intended for reference only
No warranty for accuracy provided

Created By: GIS Section
Date: 3/20/2018
Time: 1:34:33 AM
Path: S:\Projects\USNG\2017_MapBooks\ESCAMBIA\MapBook_PDFs\ESCAMBIA.mxd

US National Grid
100,000-m Square ID
DU
Grid Zone Designation
16R

USNG Page: 16R DU 5680
Local Page: 56
Scale: 1:24,000





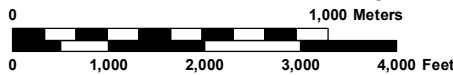


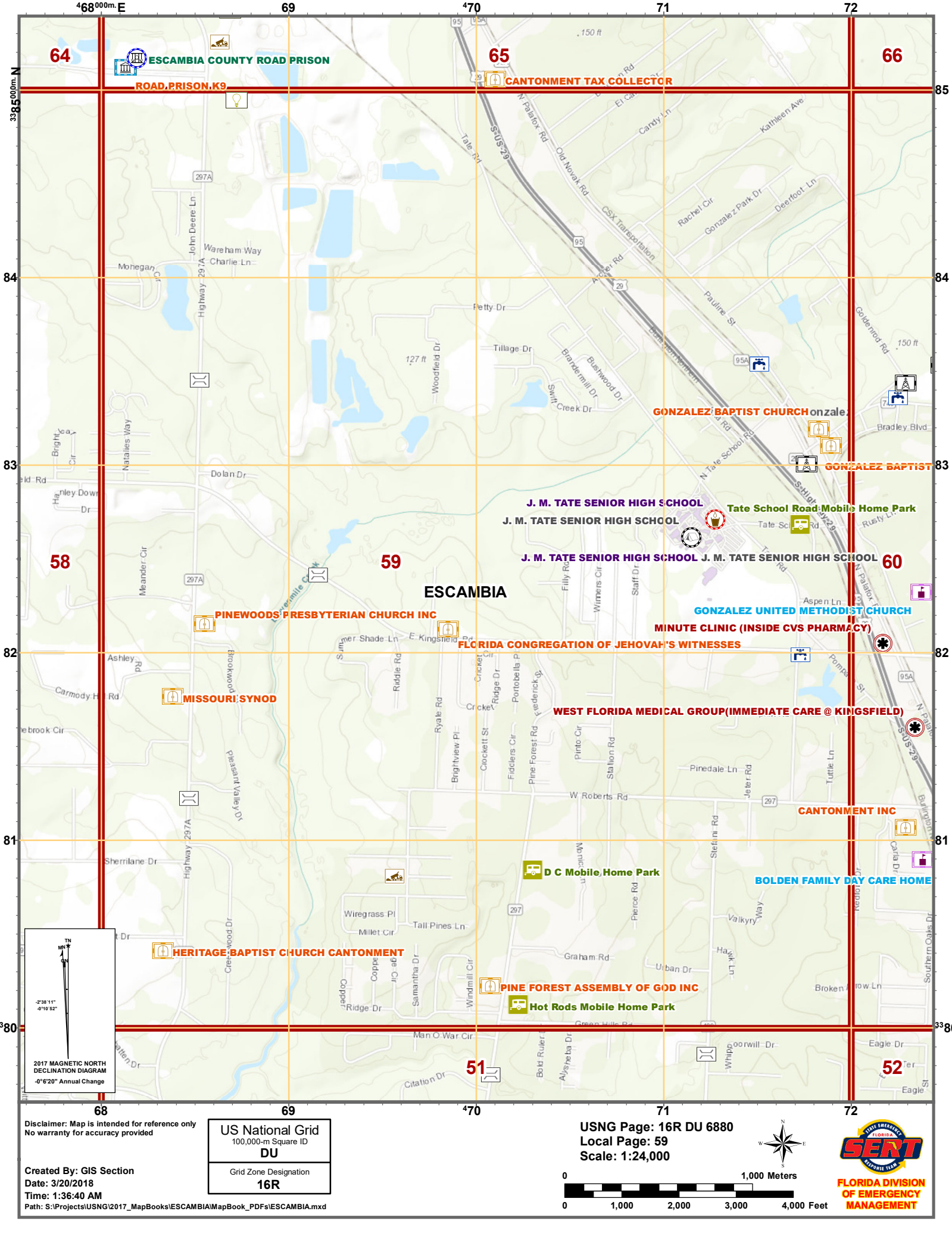
Disclaimer: Map is intended for reference only
No warranty for accuracy provided

Created By: GIS Section
Date: 3/20/2018
Time: 1:35:59 AM
Path: S:\Projects\USNG\2017_MapBooks\ESCAMBIA\MapBook_PDFs\ESCAMBIA.mxd

US National Grid
100,000-m Square ID
DU
Grid Zone Designation
16R

USNG Page: 16R DU 6480
Local Page: 58
Scale: 1:24,000





ESCAMBIA COUNTY ROAD PRISON
ROAD, PRISON, K9

CANTONMENT TAX COLLECTOR

GONZALEZ BAPTIST CHURCH

GONZALEZ BAPTIST

J. M. TATE SENIOR HIGH SCHOOL
J. M. TATE SENIOR HIGH SCHOOL
Tate School Road Mobile Home Park

J. M. TATE SENIOR HIGH SCHOOL

PINEWOODS PRESBYTERIAN CHURCH INC

FLORIDA CONGREGATION OF JEHOVAH'S WITNESSES

GONZALEZ UNITED METHODIST CHURCH
MINUTE CLINIC (INSIDE CVS PHARMACY)

MISSOURI SYNOD

WEST FLORIDA MEDICAL GROUP (IMMEDIATE CARE @ KINGSFIELD)

CANTONMENT INC

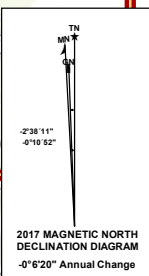
D C Mobile Home Park

BOLDEN FAMILY DAY CARE HOME

HERITAGE BAPTIST CHURCH CANTONMENT

PINE FOREST ASSEMBLY OF GOD INC

Hot Rods Mobile Home Park

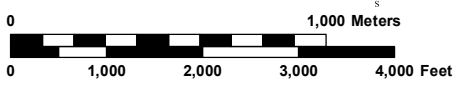


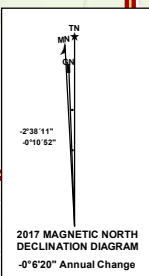
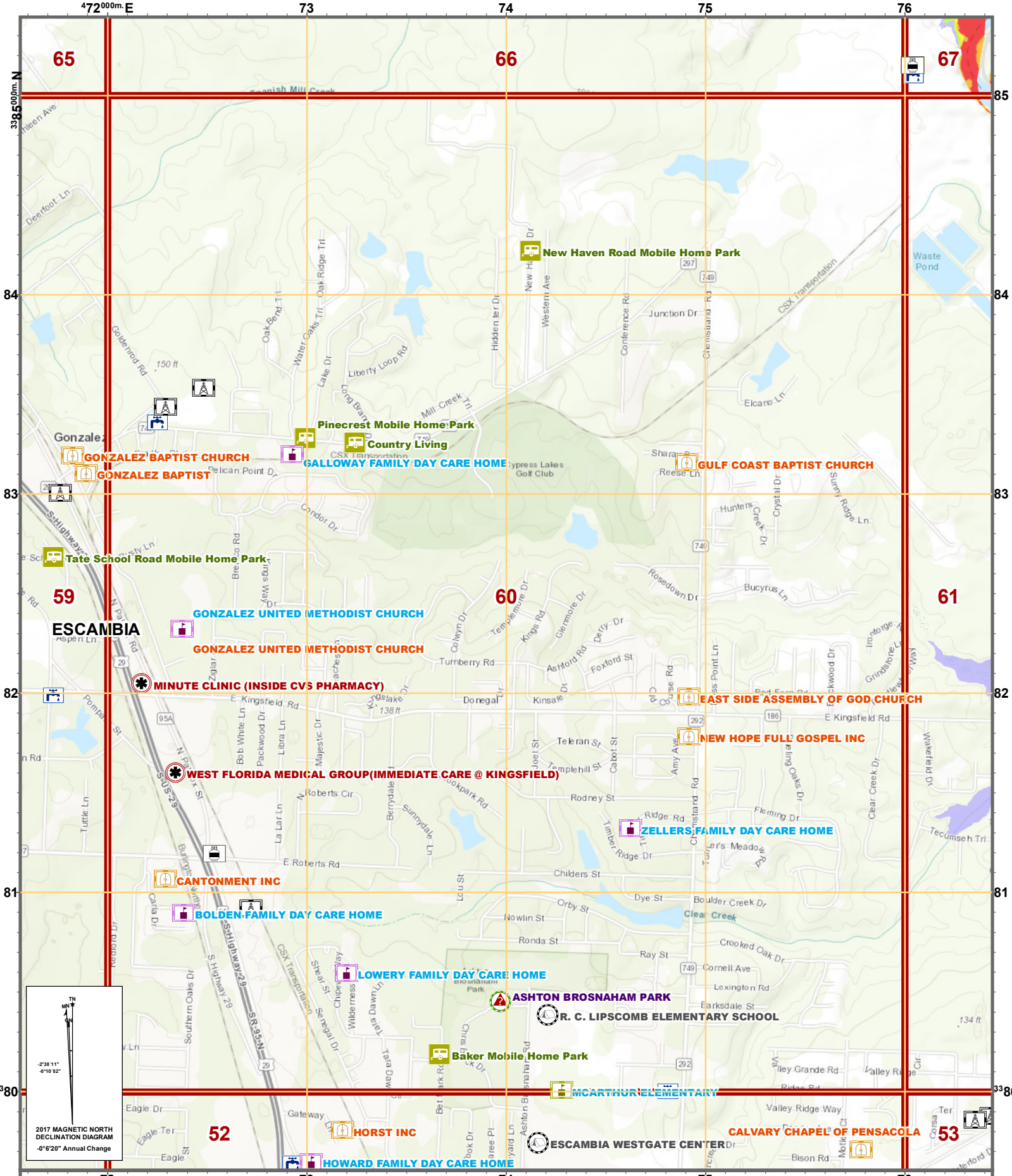
Disclaimer: Map is intended for reference only
No warranty for accuracy provided

US National Grid
100,000-m Square ID
DU
Grid Zone Designation
16R

Created By: GIS Section
Date: 3/20/2018
Time: 1:36:40 AM
Path: S:\Projects\USNG\2017_MapBooks\ESCAMBIA\MapBook_PDFs\ESCAMBIA.mxd

USNG Page: 16R DU 6880
Local Page: 59
Scale: 1:24,000



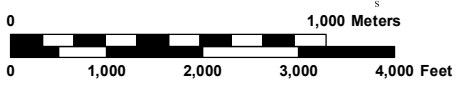


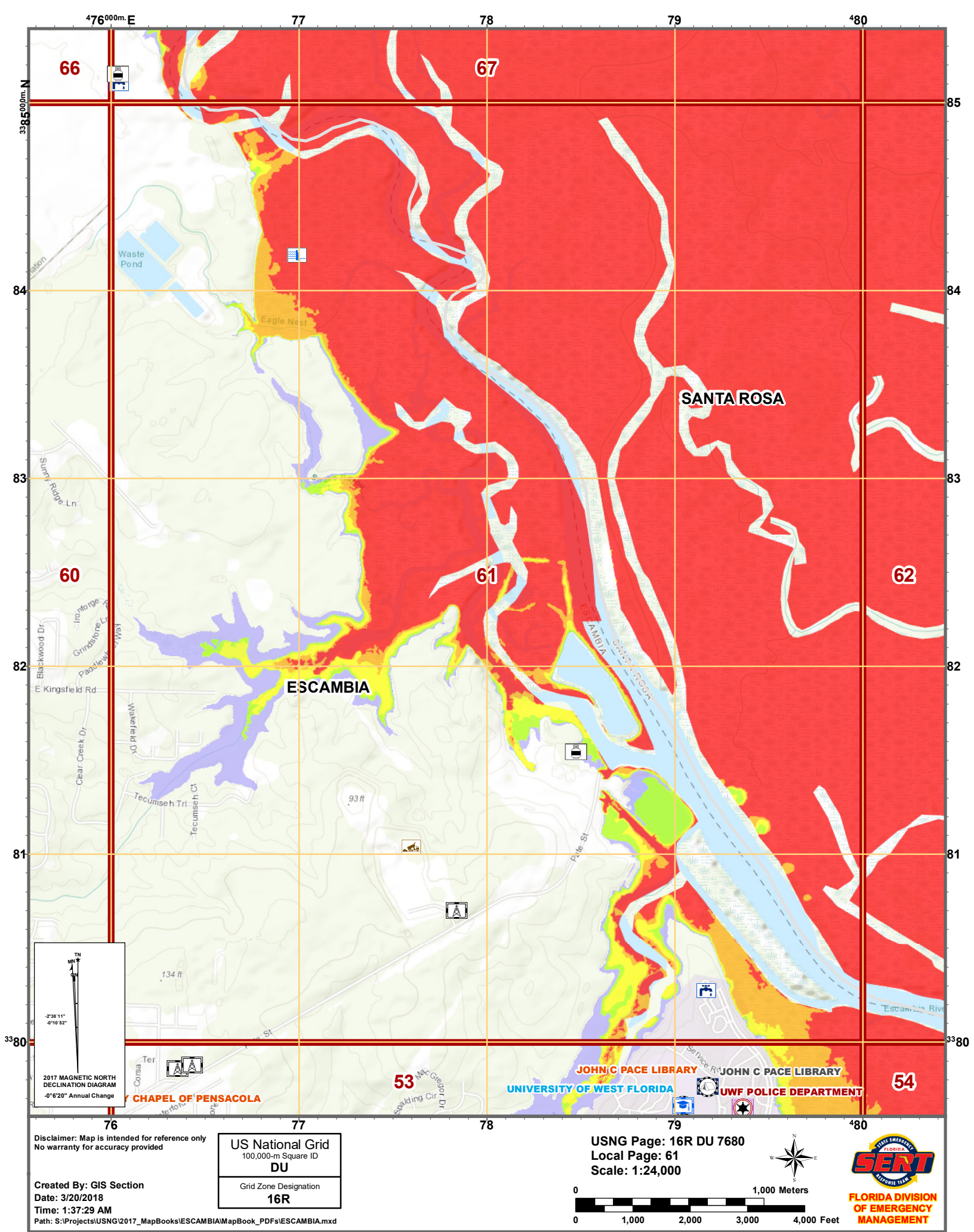
Disclaimer: Map is intended for reference only
No warranty for accuracy provided

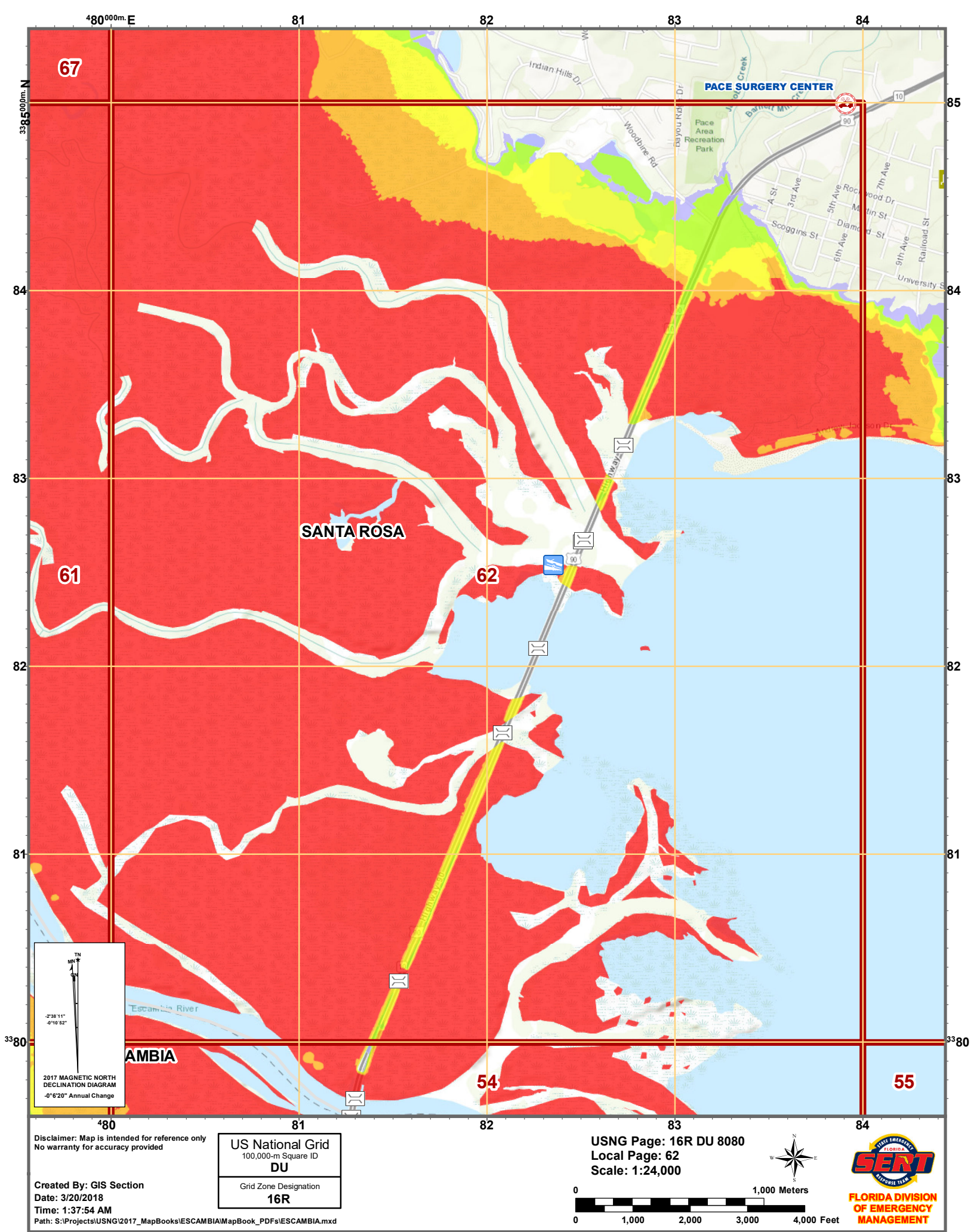
Created By: GIS Section
Date: 3/20/2018
Time: 1:37:04 AM
Path: S:\Projects\USNG\2017_MapBooks\ESCAMBIA\MapBook_PDFs\ESCAMBIA.mxd

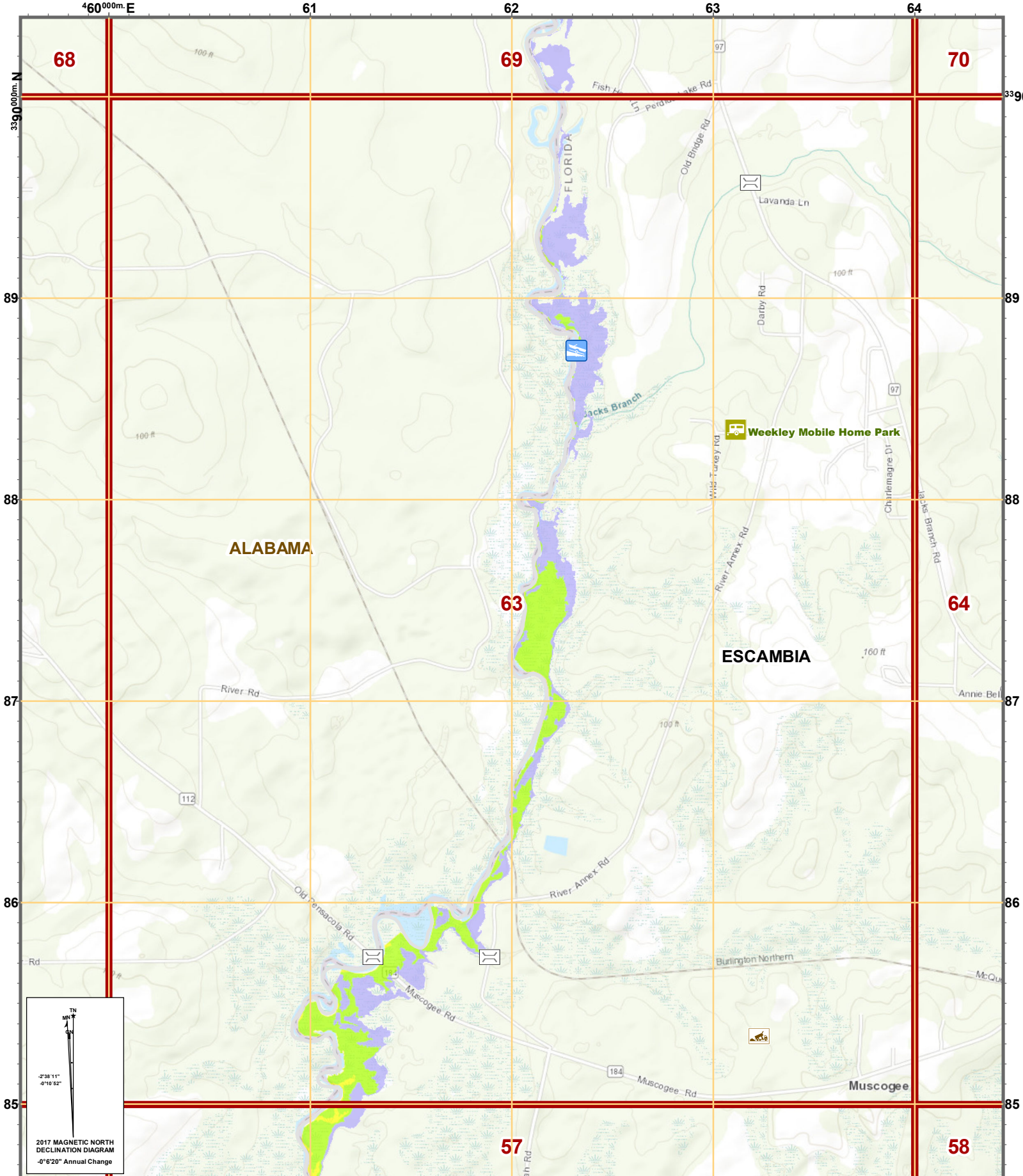
US National Grid
100,000-m Square ID
DU
Grid Zone Designation
16R

USNG Page: 16R DU 7280
Local Page: 60
Scale: 1:24,000









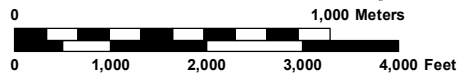
2017 MAGNETIC NORTH
DECLINATION DIAGRAM
-0° 6' 20" Annual Change

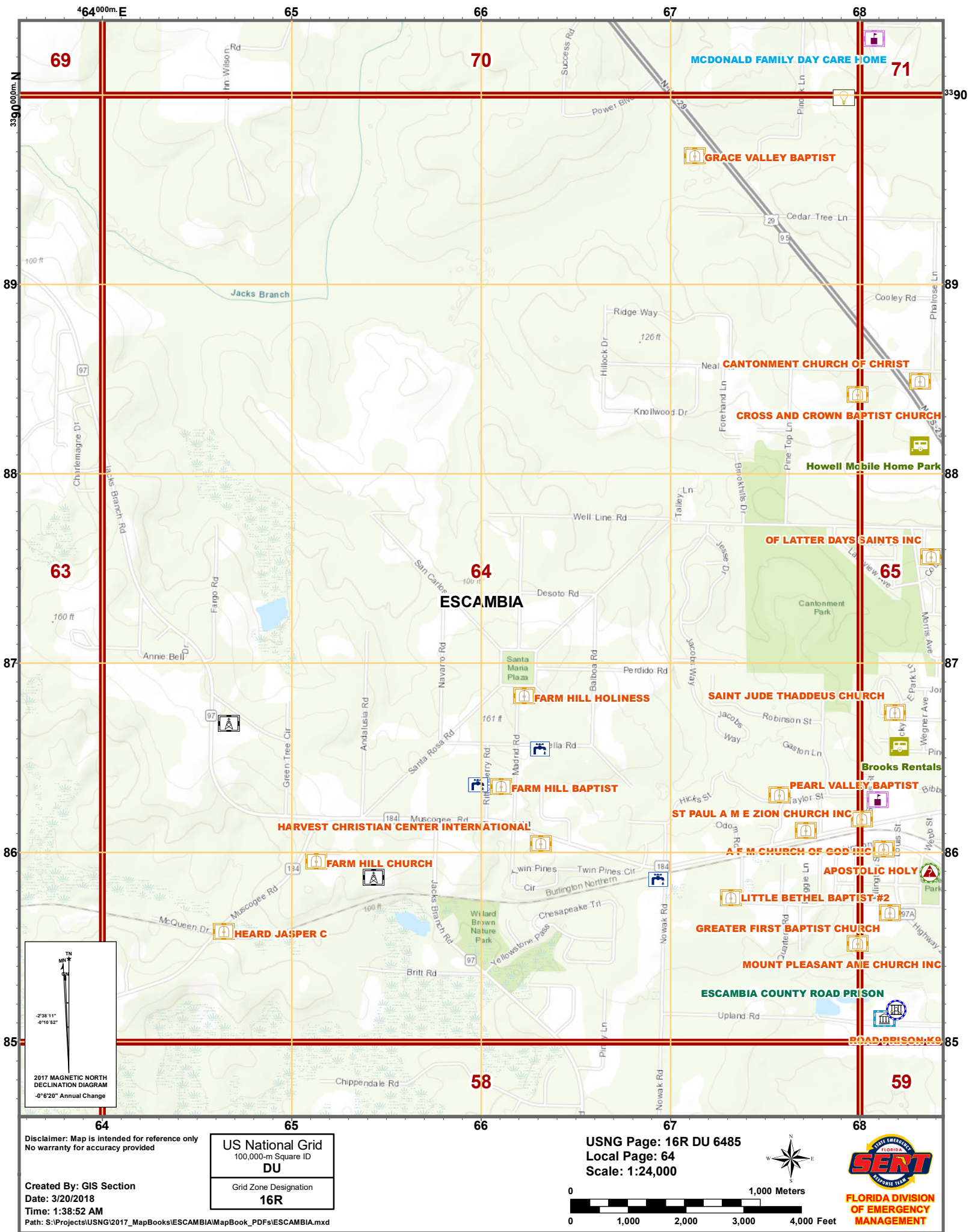
Disclaimer: Map is intended for reference only
No warranty for accuracy provided

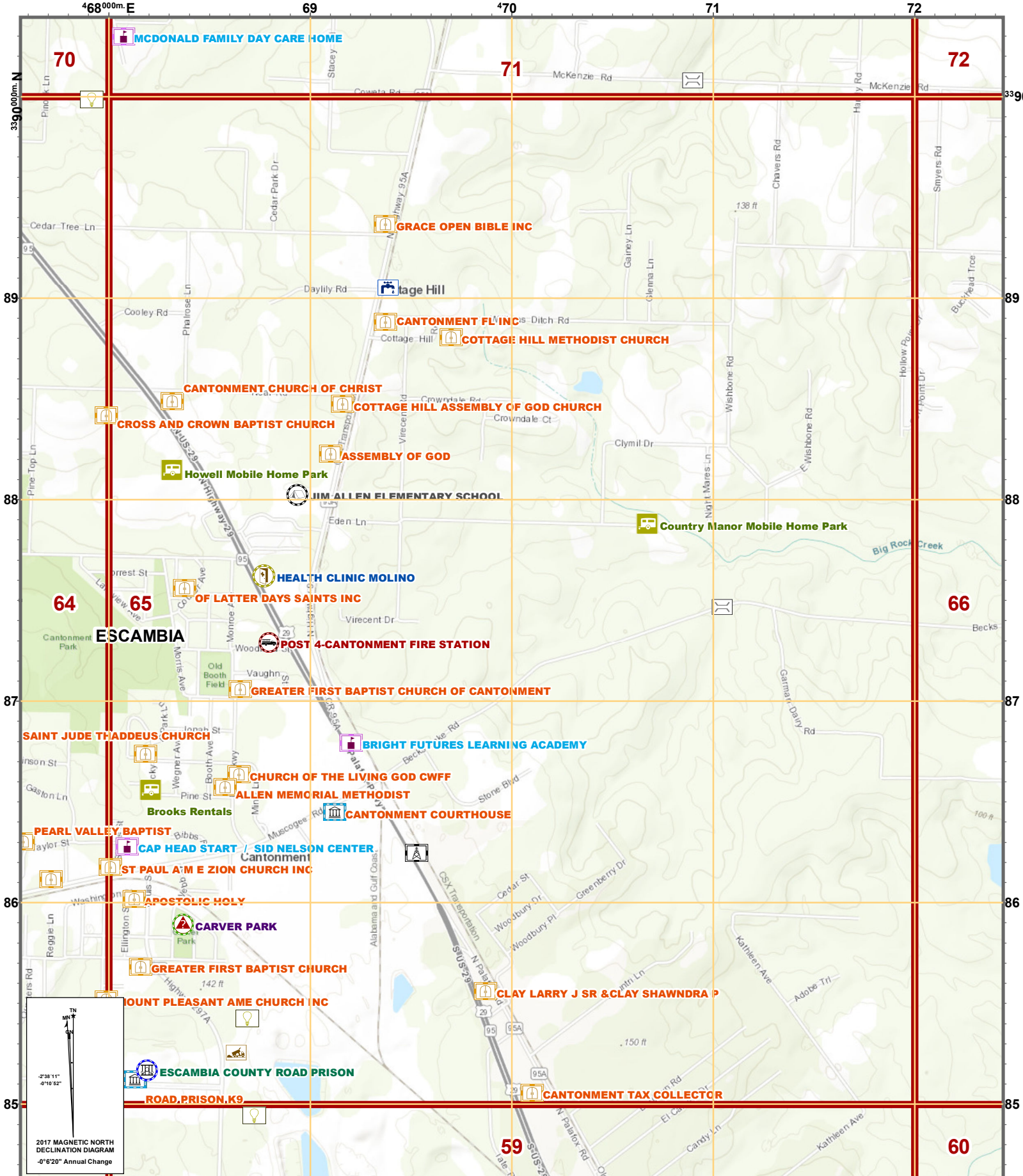
Created By: GIS Section
Date: 3/20/2018
Time: 1:38:22 AM
Path: S:\Projects\USNG\2017_MapBooks\ESCAMBIA\MapBook_PDFs\ESCAMBIA.mxd

US National Grid
100,000-m Square ID
DU
Grid Zone Designation
16R

USNG Page: 16R DU 6085
Local Page: 63
Scale: 1:24,000





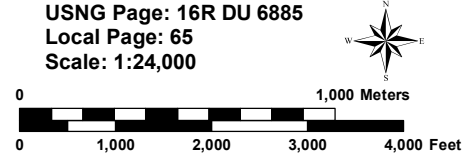


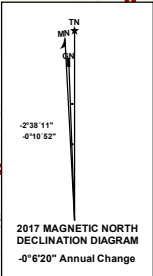
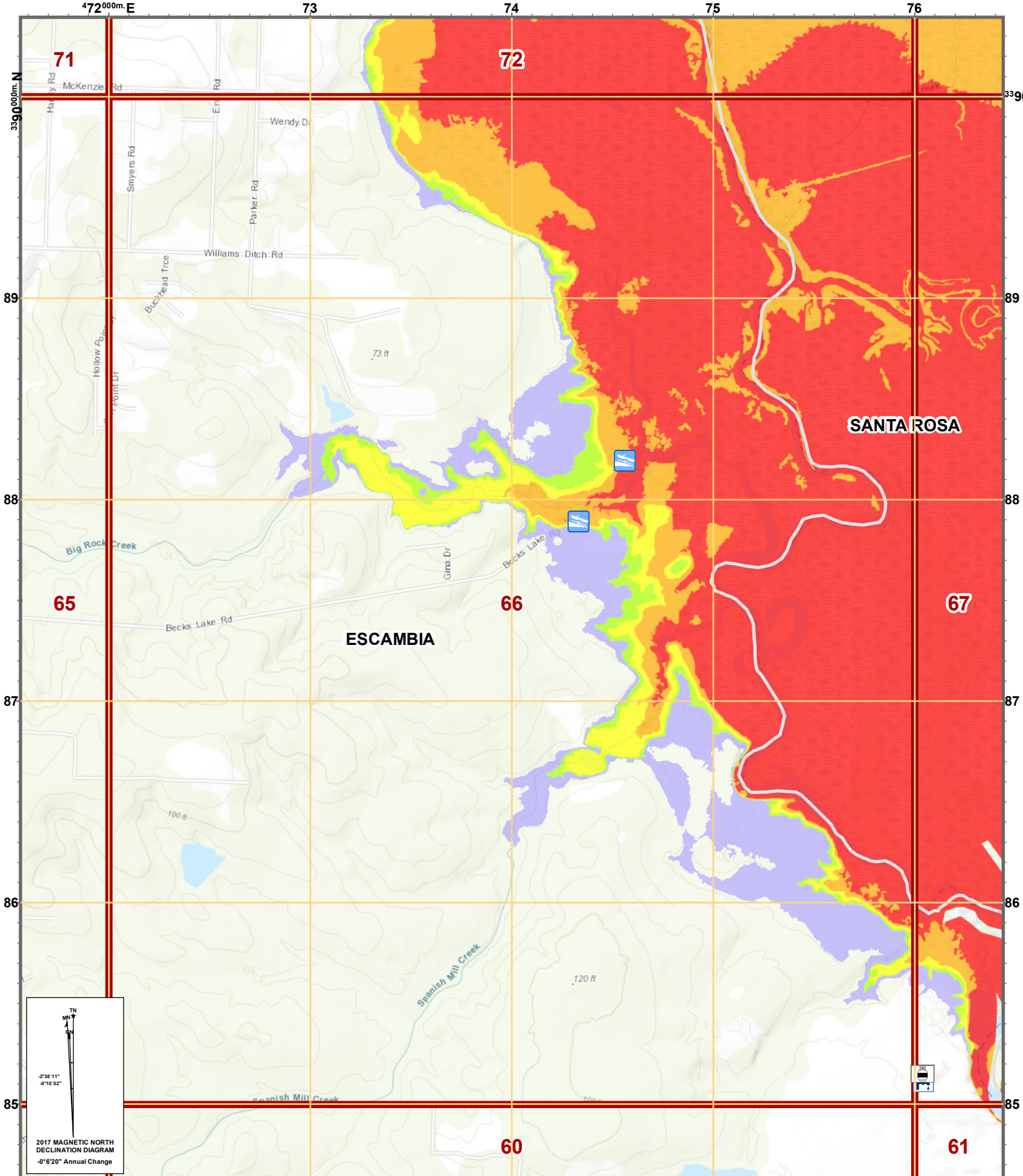
Disclaimer: Map is intended for reference only
No warranty for accuracy provided

Created By: GIS Section
Date: 3/20/2018
Time: 1:39:17 AM
Path: S:\Projects\USNG\2017_MapBooks\ESCAMBIA\MapBook_PDFs\ESCAMBIA.mxd

US National Grid 100,000-m Square ID DU
Grid Zone Designation 16R

USNG Page: 16R DU 6885
Local Page: 65
Scale: 1:24,000



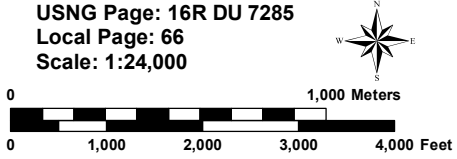


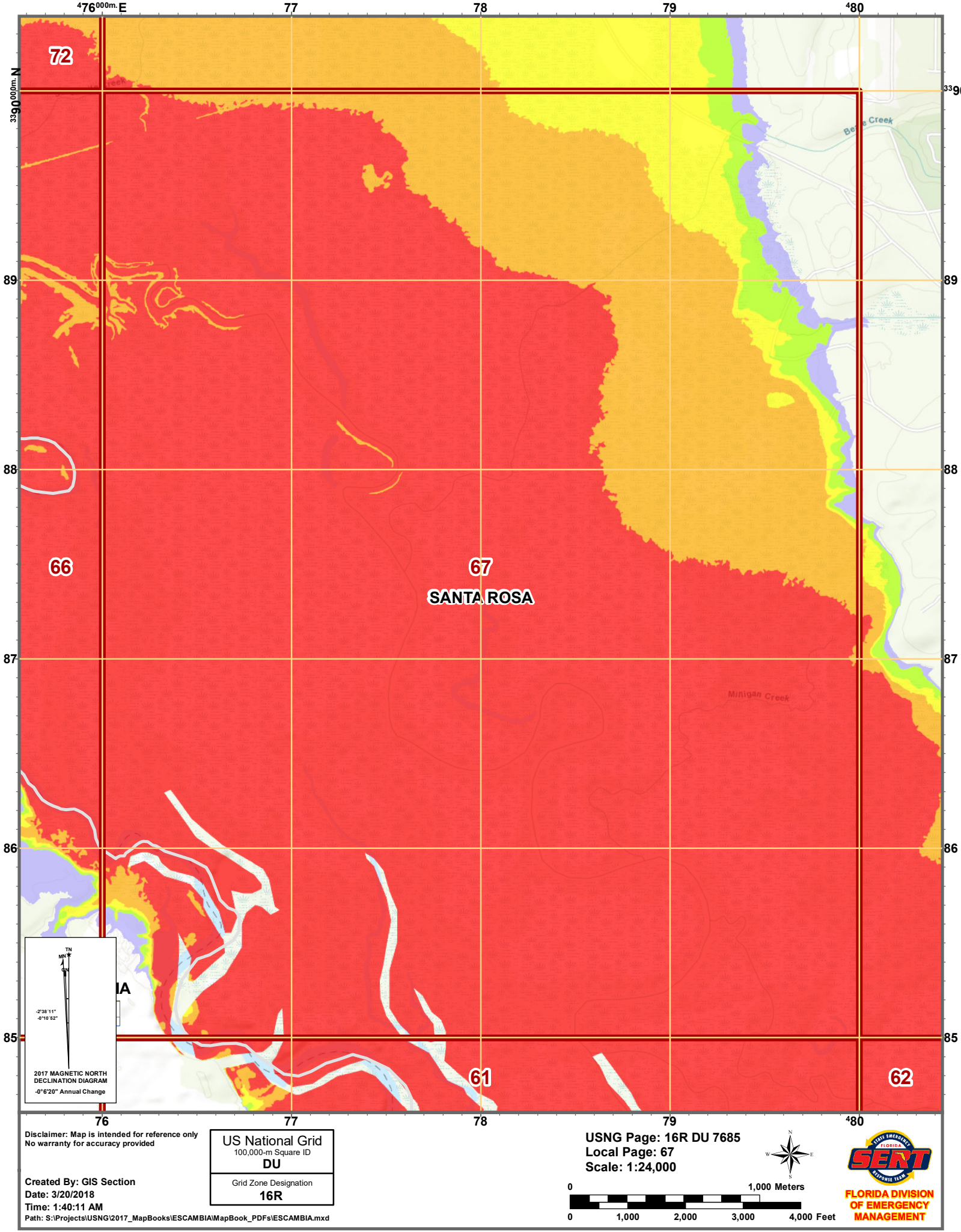
Disclaimer: Map is intended for reference only
No warranty for accuracy provided

Created By: GIS Section
Date: 3/20/2018
Time: 1:39:40 AM
Path: S:\Projects\USNG\2017_MapBooks\ESCAMBIA\MapBook_PDFs\ESCAMBIA.mxd

US National Grid
100,000-m Square ID
DU
Grid Zone Designation
16R

USNG Page: 16R DU 7285
Local Page: 66
Scale: 1:24,000



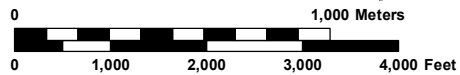


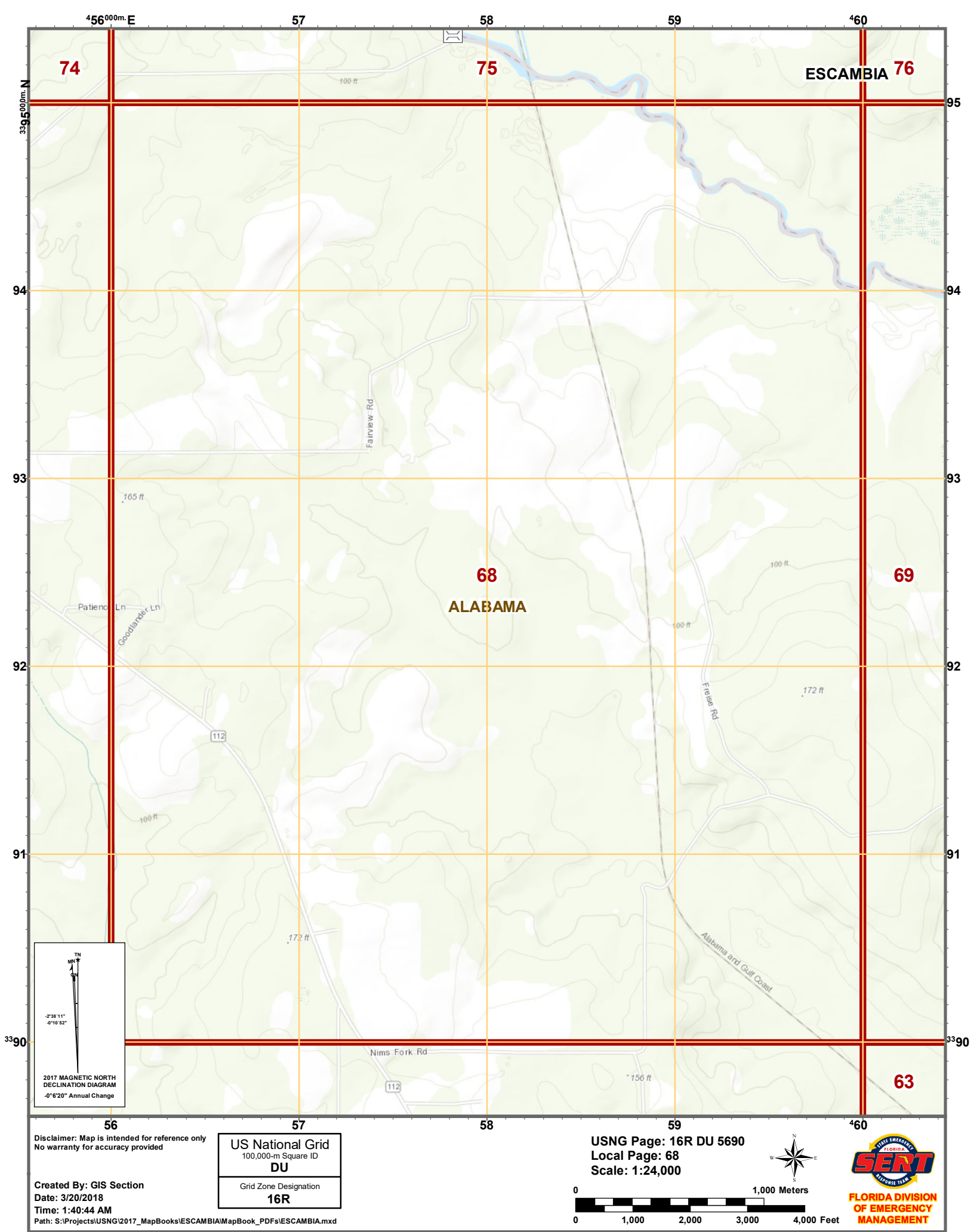
Disclaimer: Map is intended for reference only
No warranty for accuracy provided

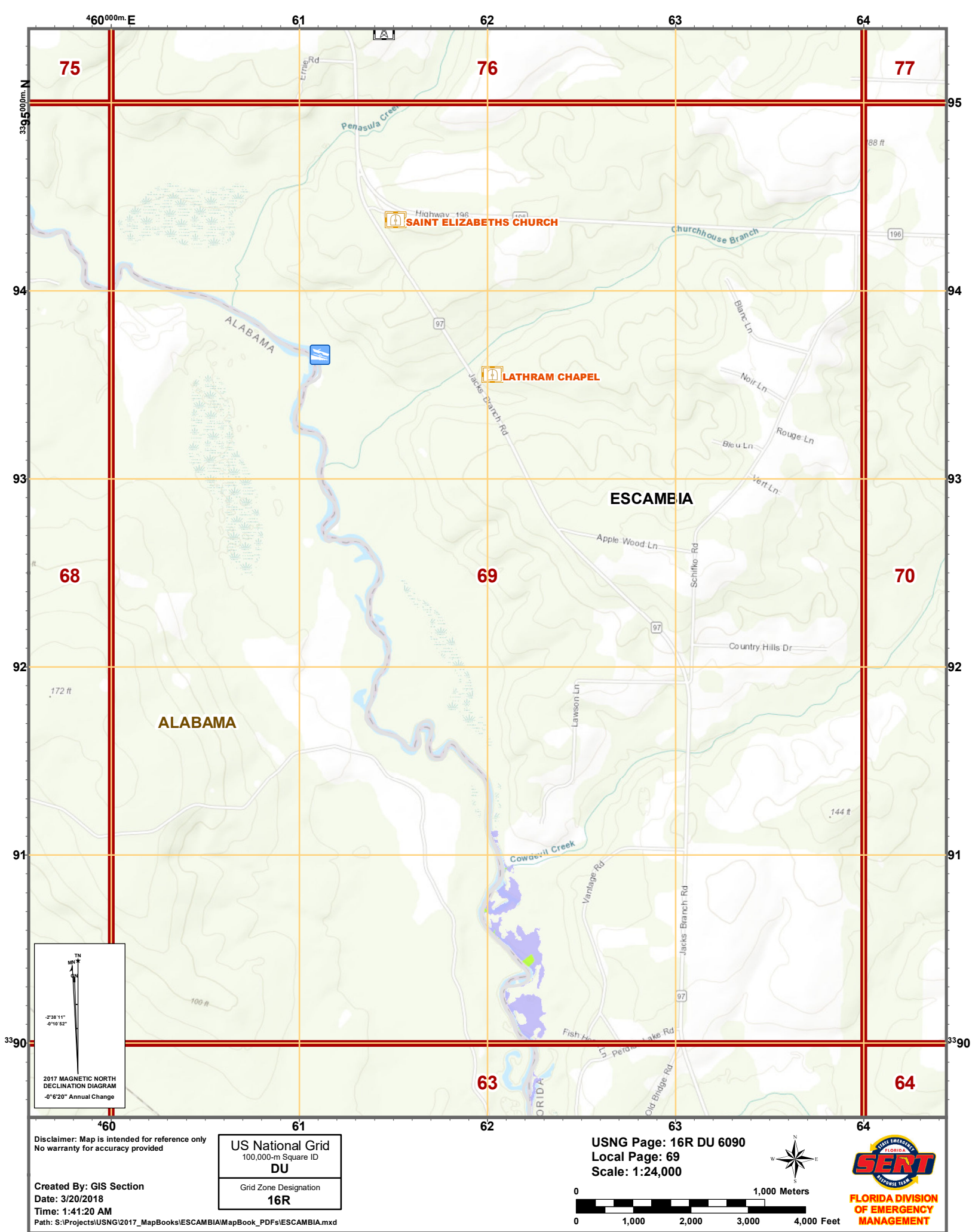
Created By: GIS Section
Date: 3/20/2018
Time: 1:40:11 AM
Path: S:\Projects\USNG\2017_MapBooks\ESCAMBIA\MapBook_PDFs\ESCAMBIA.mxd

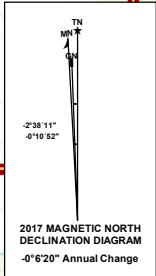
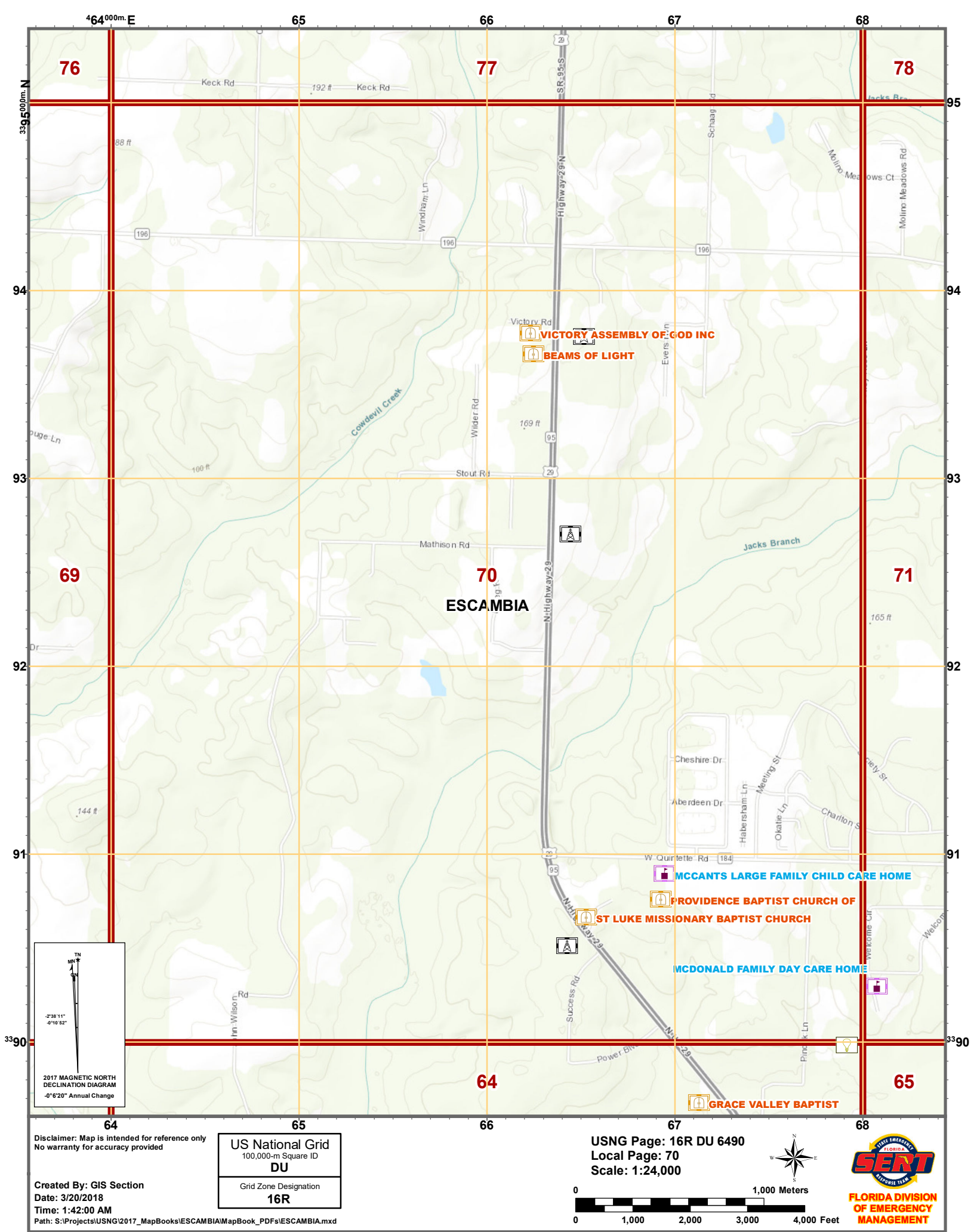
US National Grid
100,000-m Square ID
DU
Grid Zone Designation
16R

USNG Page: 16R DU 7685
Local Page: 67
Scale: 1:24,000







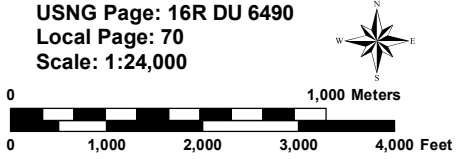


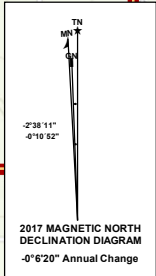
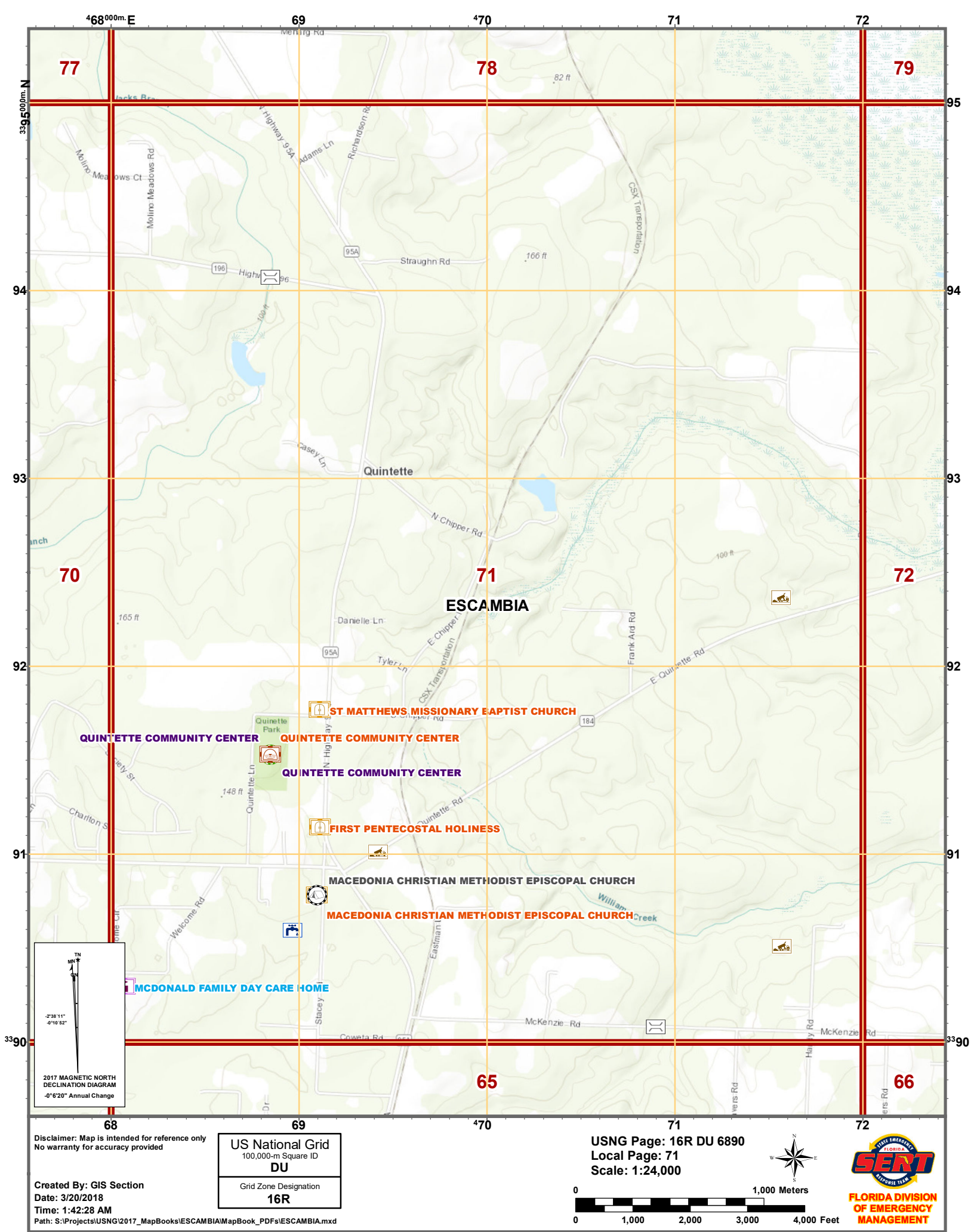
Disclaimer: Map is intended for reference only
No warranty for accuracy provided

Created By: GIS Section
Date: 3/20/2018
Time: 1:42:00 AM
Path: S:\Projects\USNG\2017_MapBooks\ESCAMBIA\MapBook_PDFs\ESCAMBIA.mxd

US National Grid
100,000-m Square ID
DU
Grid Zone Designation
16R

USNG Page: 16R DU 6490
Local Page: 70
Scale: 1:24,000



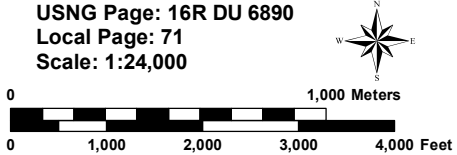


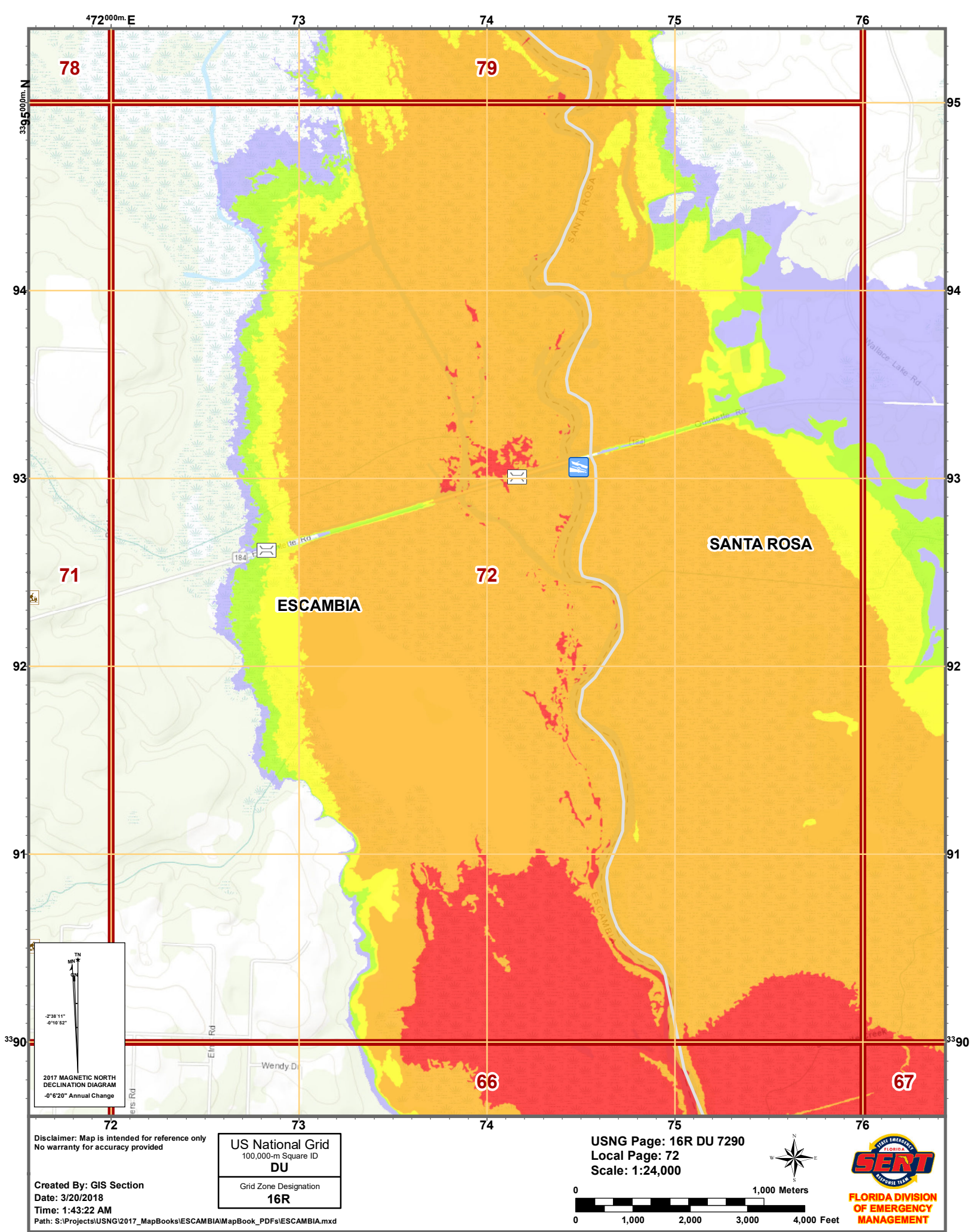
Disclaimer: Map is intended for reference only
No warranty for accuracy provided

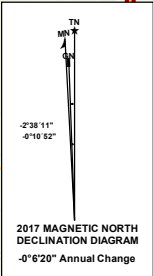
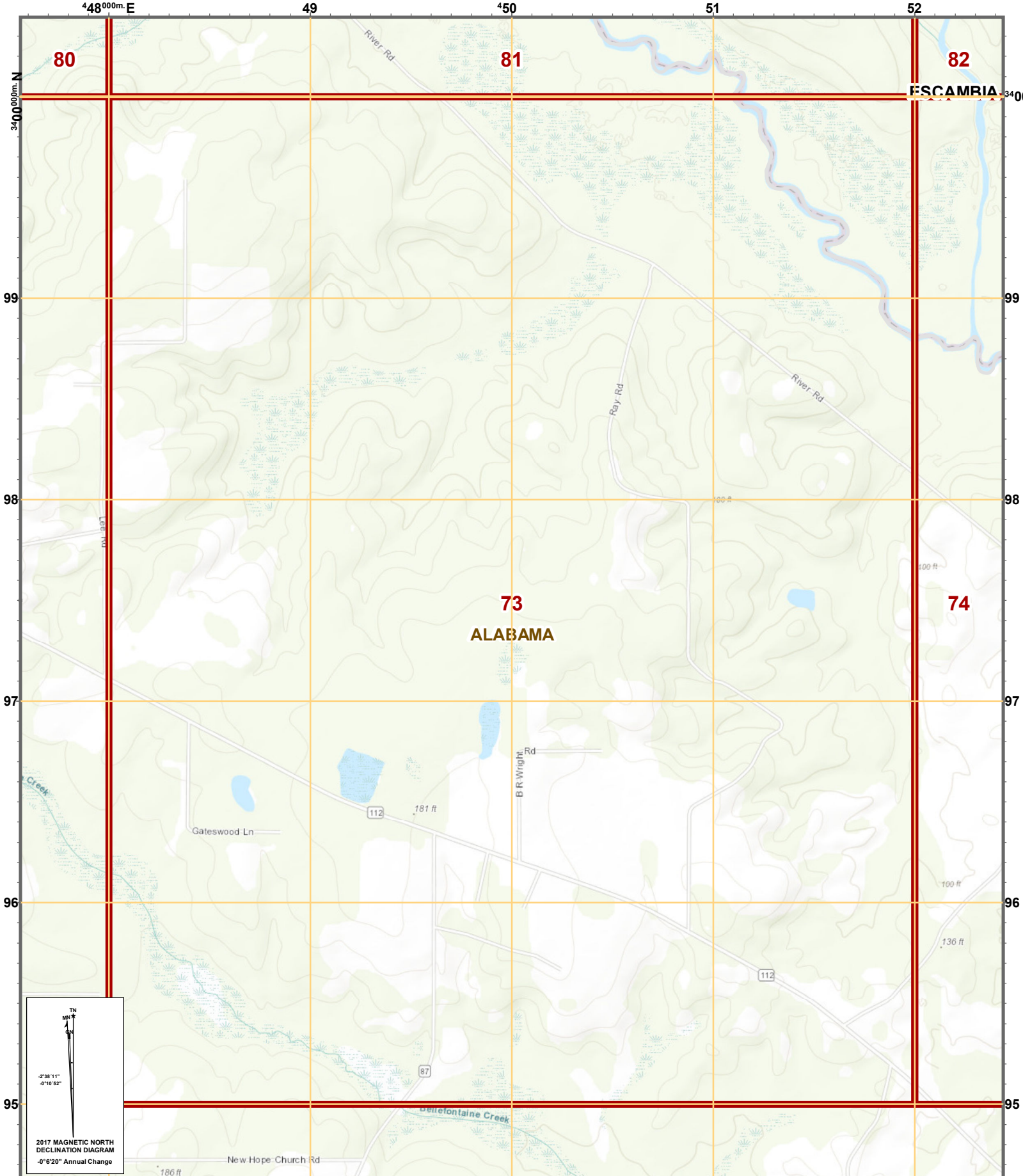
Created By: GIS Section
Date: 3/20/2018
Time: 1:42:28 AM
Path: S:\Projects\USNG\2017_MapBooks\ESCAMBIA\MapBook_PDFs\ESCAMBIA.mxd

US National Grid
100,000-m Square ID
DU
Grid Zone Designation
16R

USNG Page: 16R DU 6890
Local Page: 71
Scale: 1:24,000





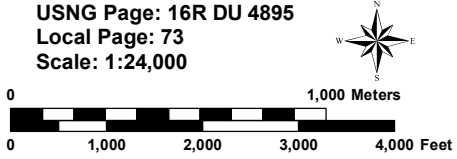


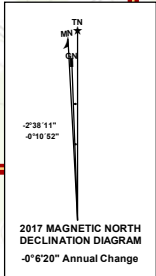
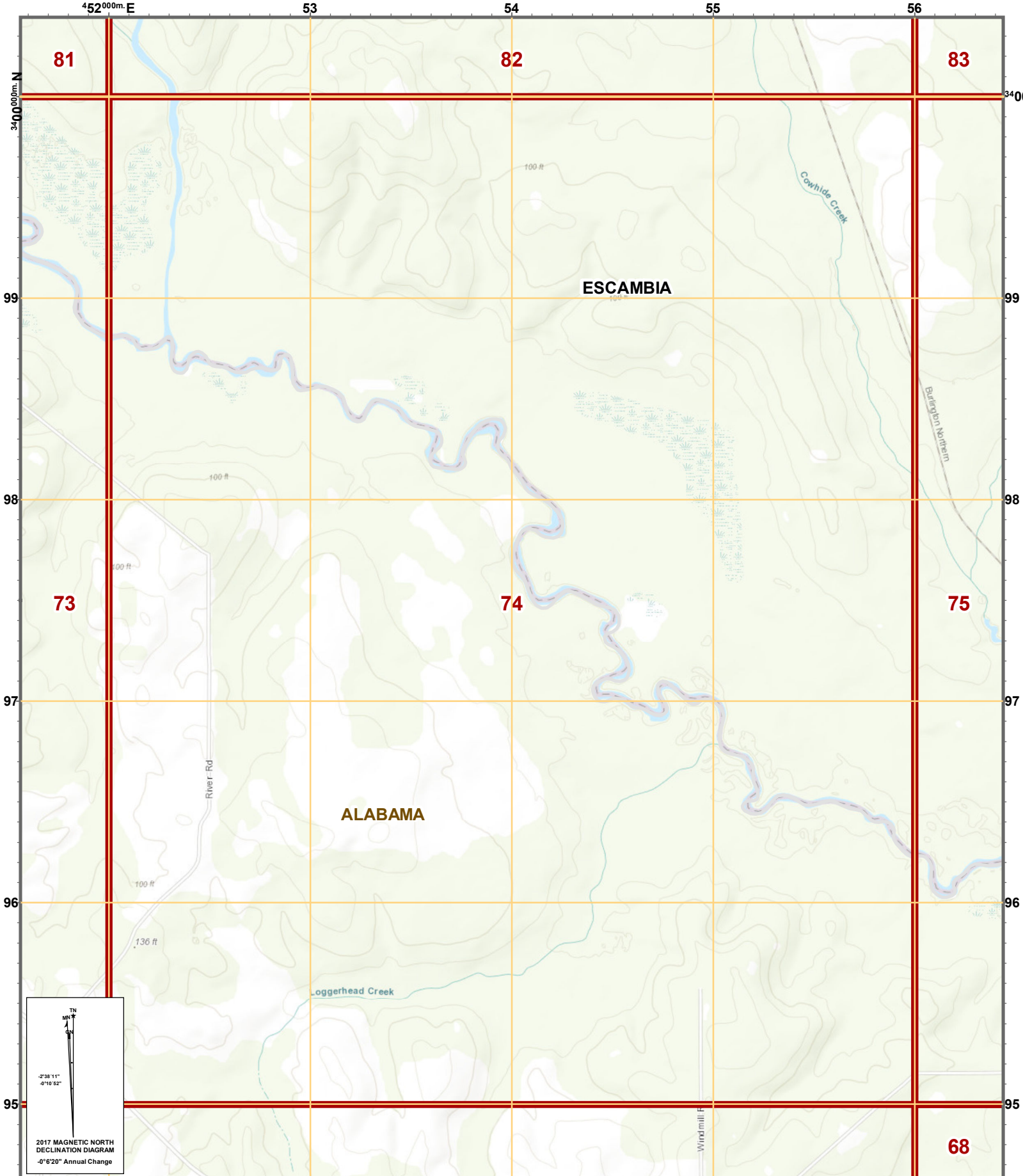
Disclaimer: Map is intended for reference only
No warranty for accuracy provided

Created By: GIS Section
Date: 3/20/2018
Time: 1:43:50 AM
Path: S:\Projects\USNG\2017_MapBooks\ESCAMBIA\MapBook_PDFs\ESCAMBIA.mxd

US National Grid
100,000-m Square ID
DU
Grid Zone Designation
16R

USNG Page: 16R DU 4895
Local Page: 73
Scale: 1:24,000



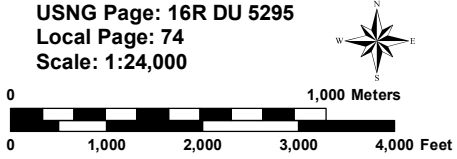


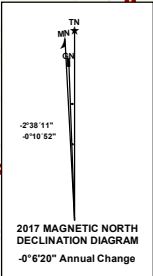
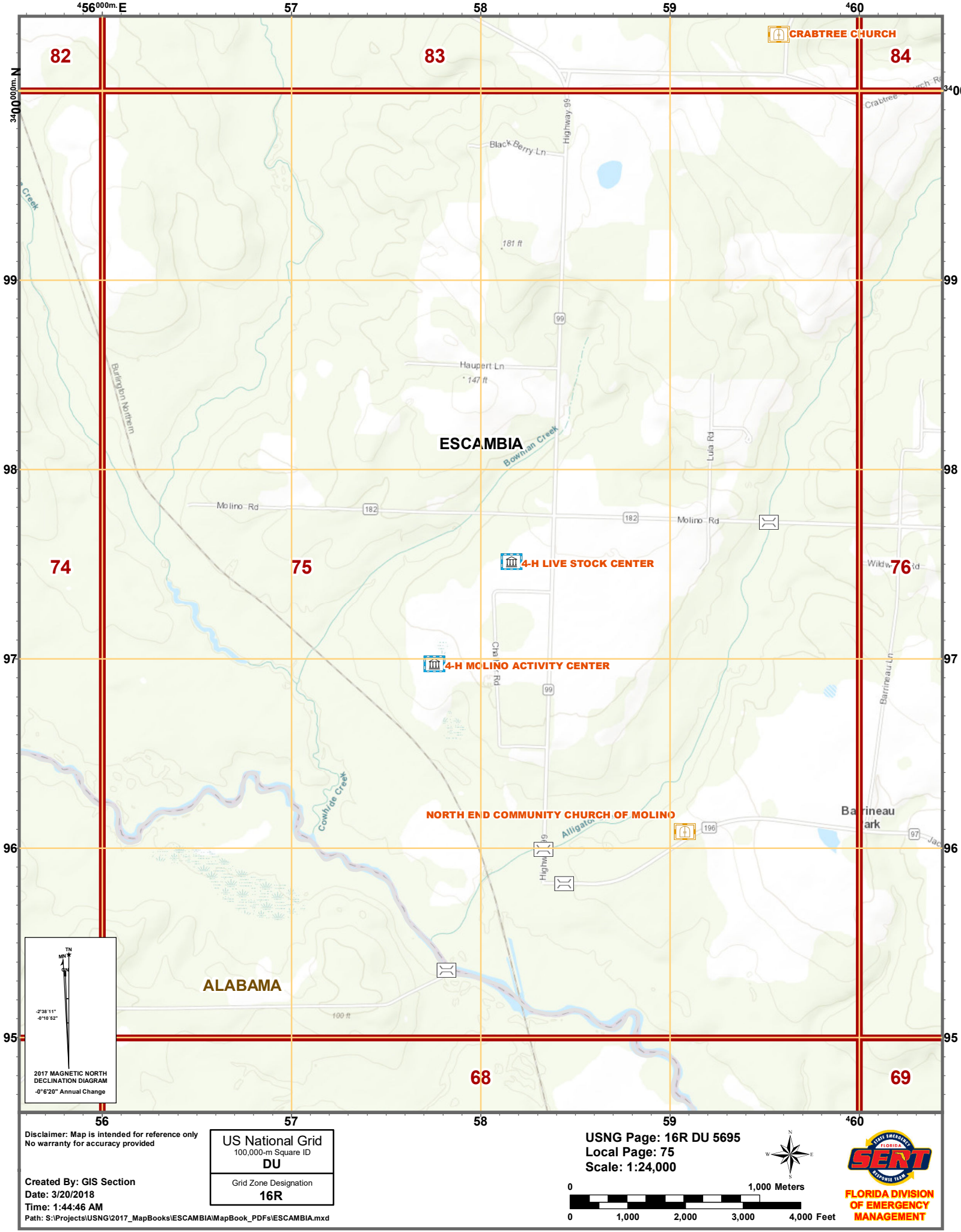
Disclaimer: Map is intended for reference only
No warranty for accuracy provided

Created By: GIS Section
Date: 3/20/2018
Time: 1:44:13 AM
Path: S:\Projects\USNG\2017_MapBooks\ESCAMBIA\MapBook_PDFs\ESCAMBIA.mxd

US National Grid
100,000-m Square ID
DU
Grid Zone Designation
16R

USNG Page: 16R DU 5295
Local Page: 74
Scale: 1:24,000



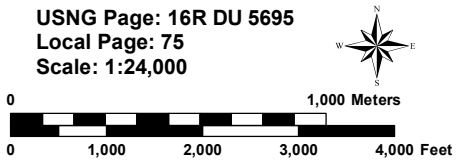


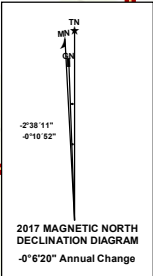
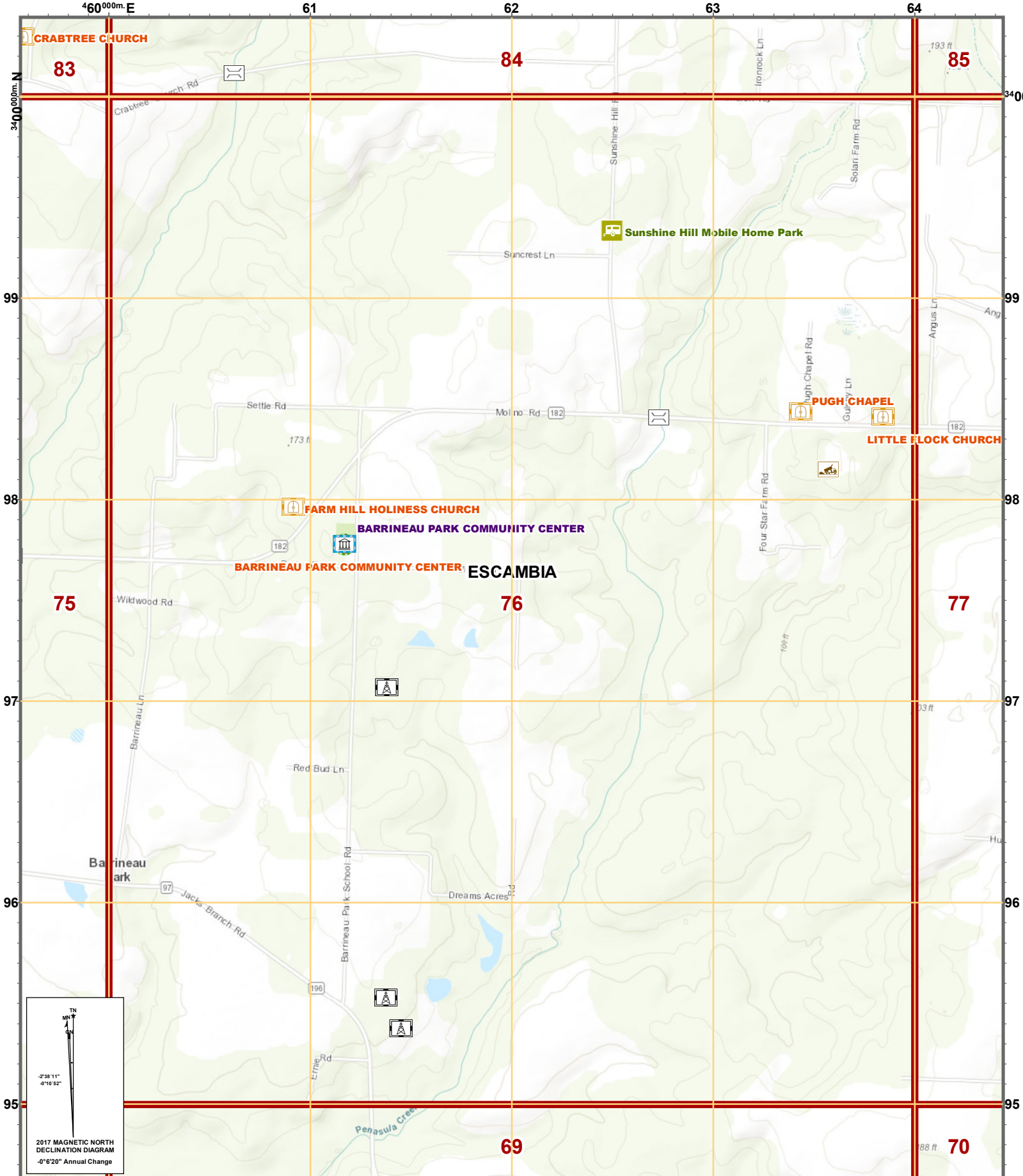
Disclaimer: Map is intended for reference only
No warranty for accuracy provided

Created By: GIS Section
Date: 3/20/2018
Time: 1:44:46 AM
Path: S:\Projects\USNG\2017_MapBooks\ESCAMBIA\MapBook_PDFs\ESCAMBIA.mxd

US National Grid
100,000-m Square ID
DU
Grid Zone Designation
16R

USNG Page: 16R DU 5695
Local Page: 75
Scale: 1:24,000



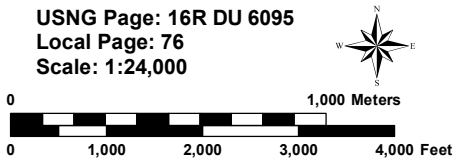


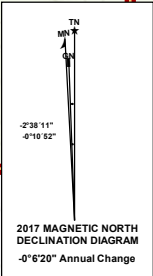
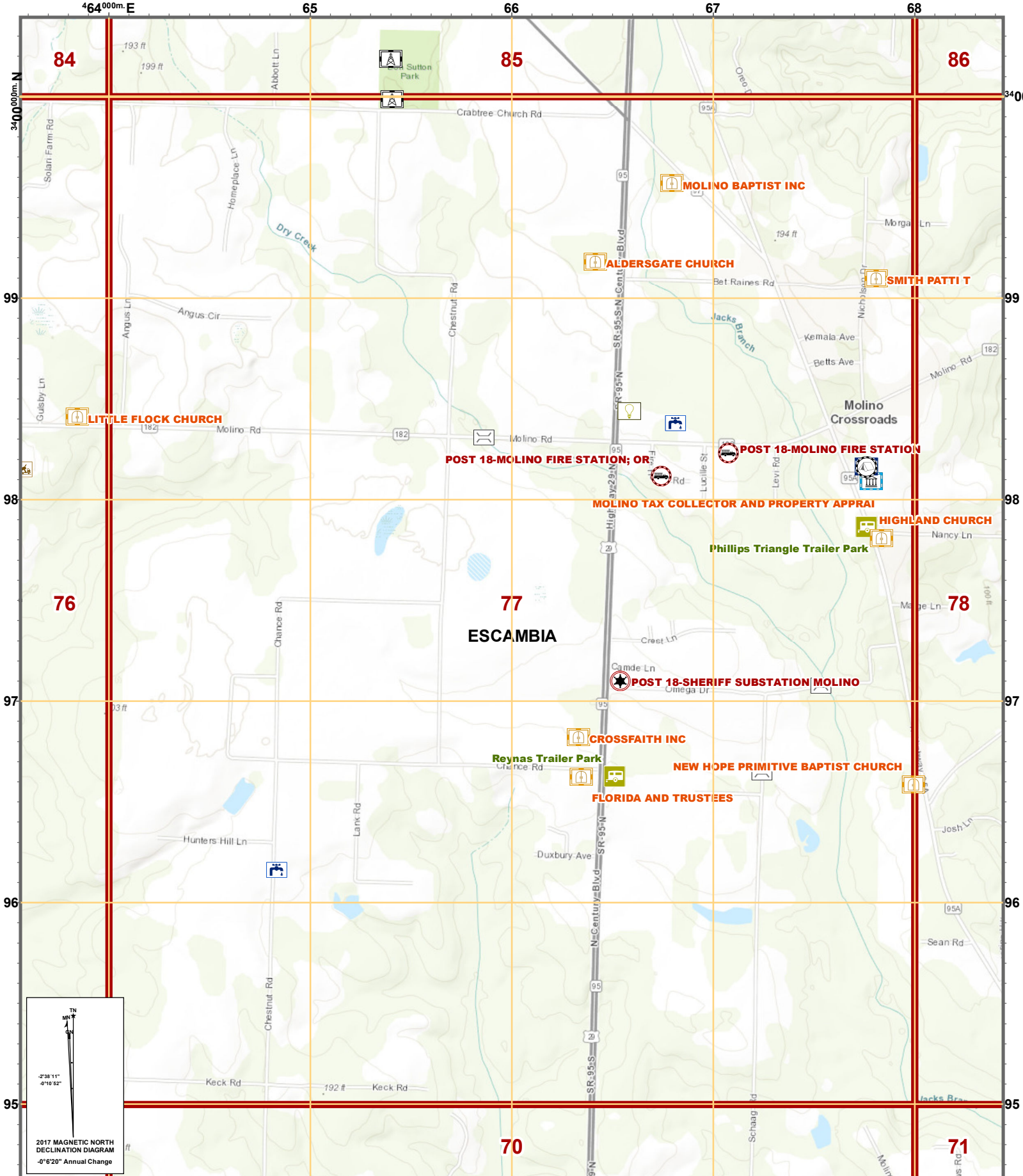
Disclaimer: Map is intended for reference only
No warranty for accuracy provided

Created By: GIS Section
Date: 3/20/2018
Time: 1:45:15 AM
Path: S:\Projects\USNG\2017_MapBooks\ESCAMBIA\MapBook_PDFs\ESCAMBIA.mxd

US National Grid 100,000-m Square ID DU
Grid Zone Designation 16R

USNG Page: 16R DU 6095
Local Page: 76
Scale: 1:24,000



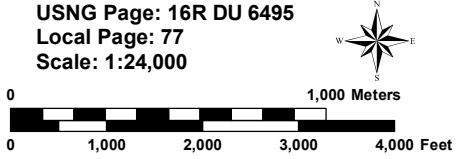


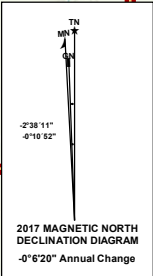
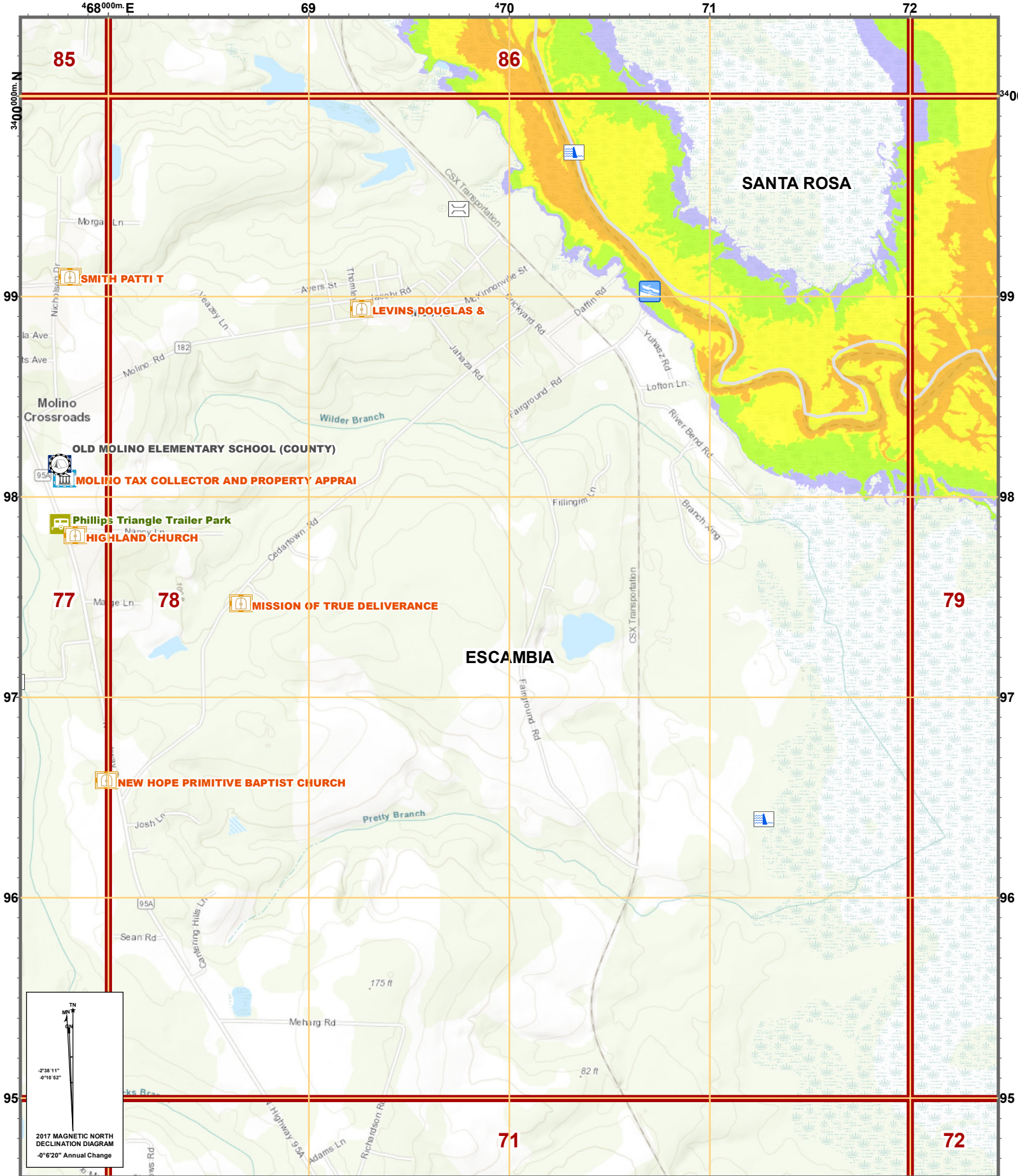
Disclaimer: Map is intended for reference only
No warranty for accuracy provided

Created By: GIS Section
Date: 3/20/2018
Time: 1:45:48 AM
Path: S:\Projects\USNG\2017_MapBooks\ESCAMBIA\MapBook_PDFs\ESCAMBIA.mxd

US National Grid
100,000-m Square ID
DU
Grid Zone Designation
16R

USNG Page: 16R DU 6495
Local Page: 77
Scale: 1:24,000



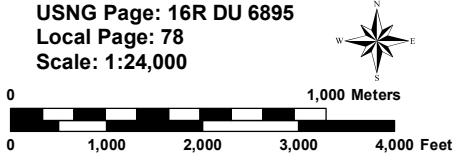


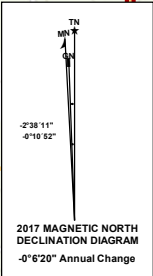
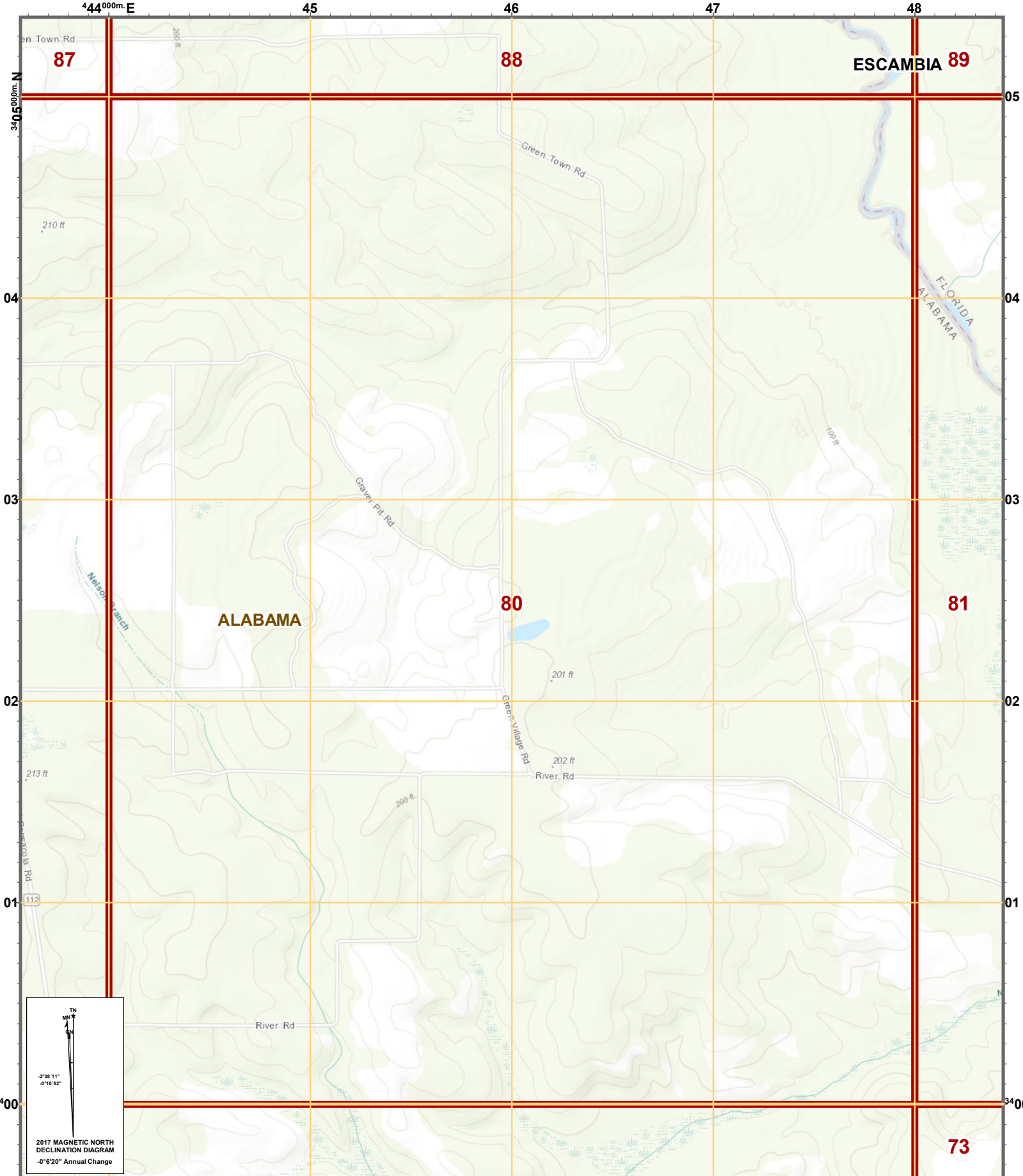
Disclaimer: Map is intended for reference only
No warranty for accuracy provided

Created By: GIS Section
Date: 3/20/2018
Time: 1:46:18 AM
Path: S:\Projects\USNG\2017_MapBooks\ESCAMBIA\MapBook_PDFs\ESCAMBIA.mxd

US National Grid 100,000-m Square ID DU
Grid Zone Designation 16R

USNG Page: 16R DU 6895
Local Page: 78
Scale: 1:24,000



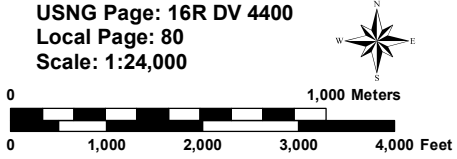


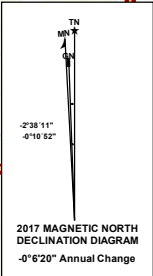
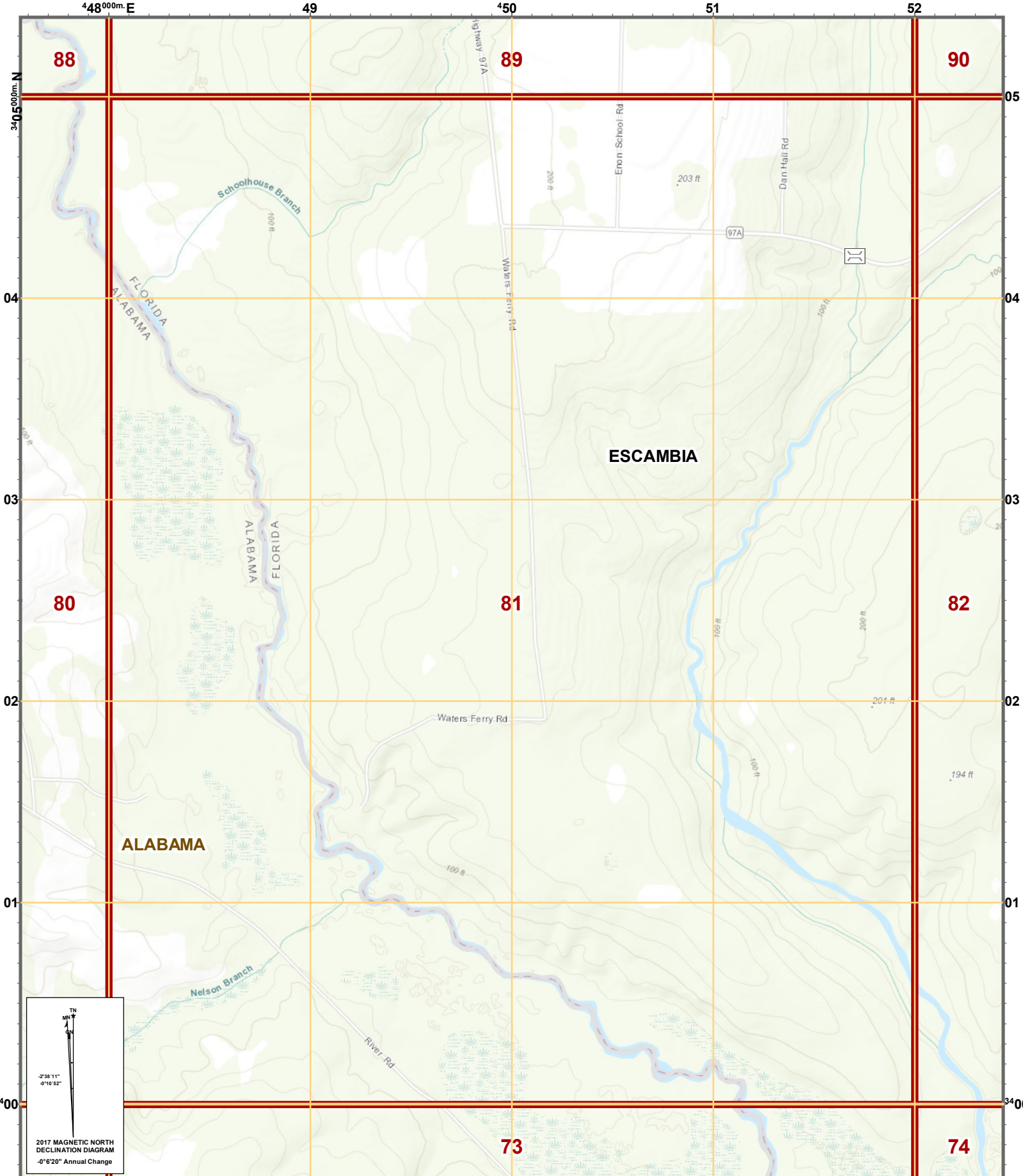
Disclaimer: Map is intended for reference only
No warranty for accuracy provided

Created By: GIS Section
Date: 3/20/2018
Time: 1:47:04 AM
Path: S:\Projects\USNG\2017_MapBooks\ESCAMBIA\MapBook_PDFs\ESCAMBIA.mxd

US National Grid
100,000-m Square ID
DV
Grid Zone Designation
16R

USNG Page: 16R DV 4400
Local Page: 80
Scale: 1:24,000



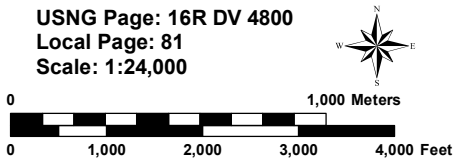


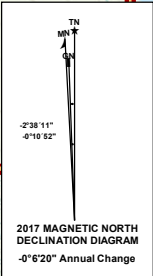
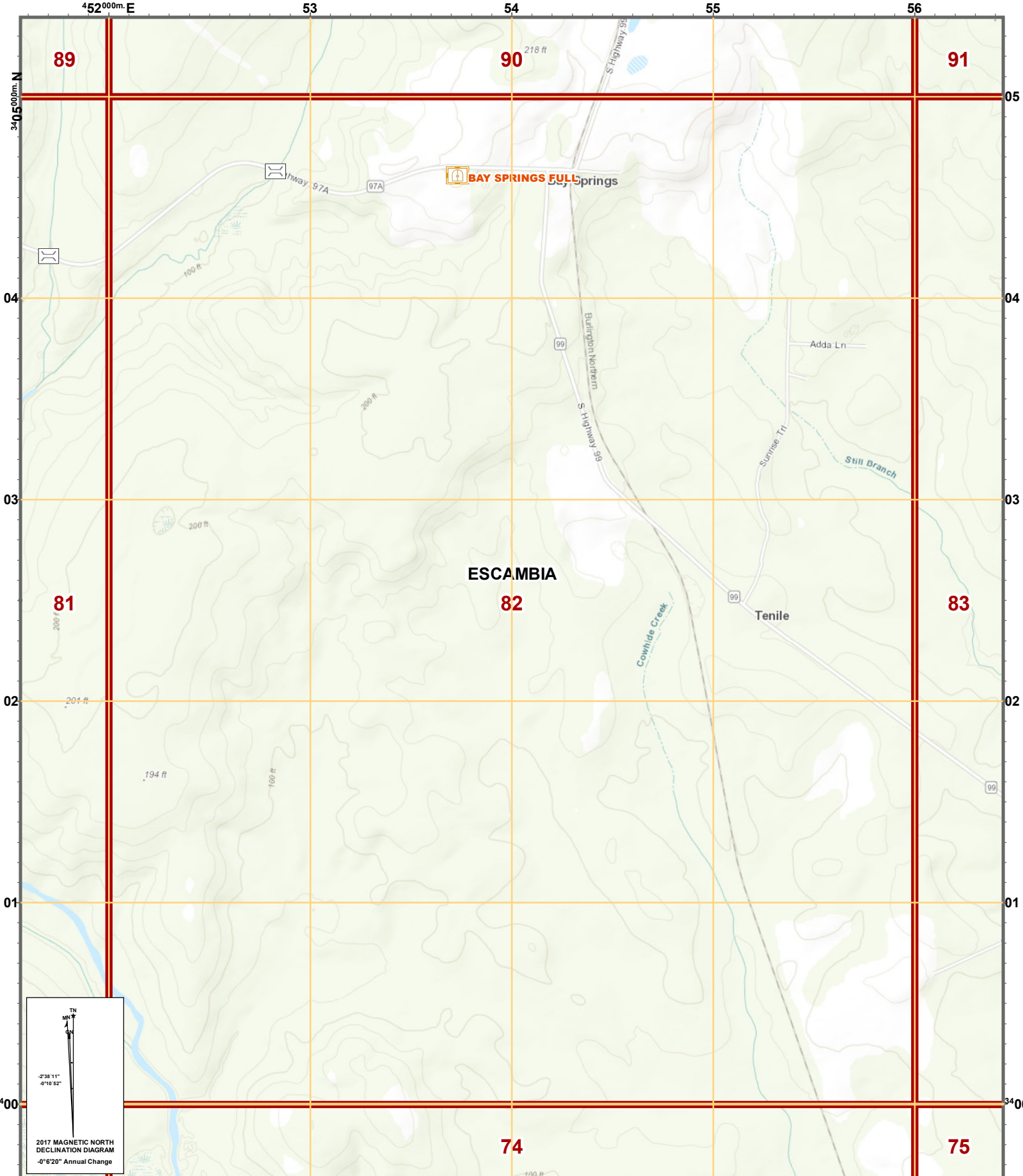
Disclaimer: Map is intended for reference only
No warranty for accuracy provided

Created By: GIS Section
Date: 3/20/2018
Time: 1:47:24 AM
Path: S:\Projects\USNG\2017_MapBooks\ESCAMBIA\MapBook_PDFs\ESCAMBIA.mxd

US National Grid
100,000-m Square ID
DV
Grid Zone Designation
16R

USNG Page: 16R DV 4800
Local Page: 81
Scale: 1:24,000



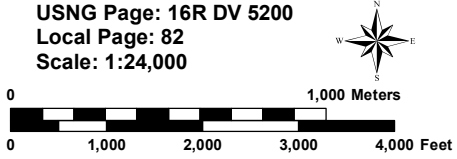


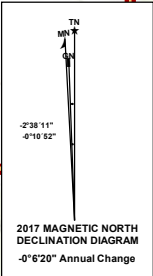
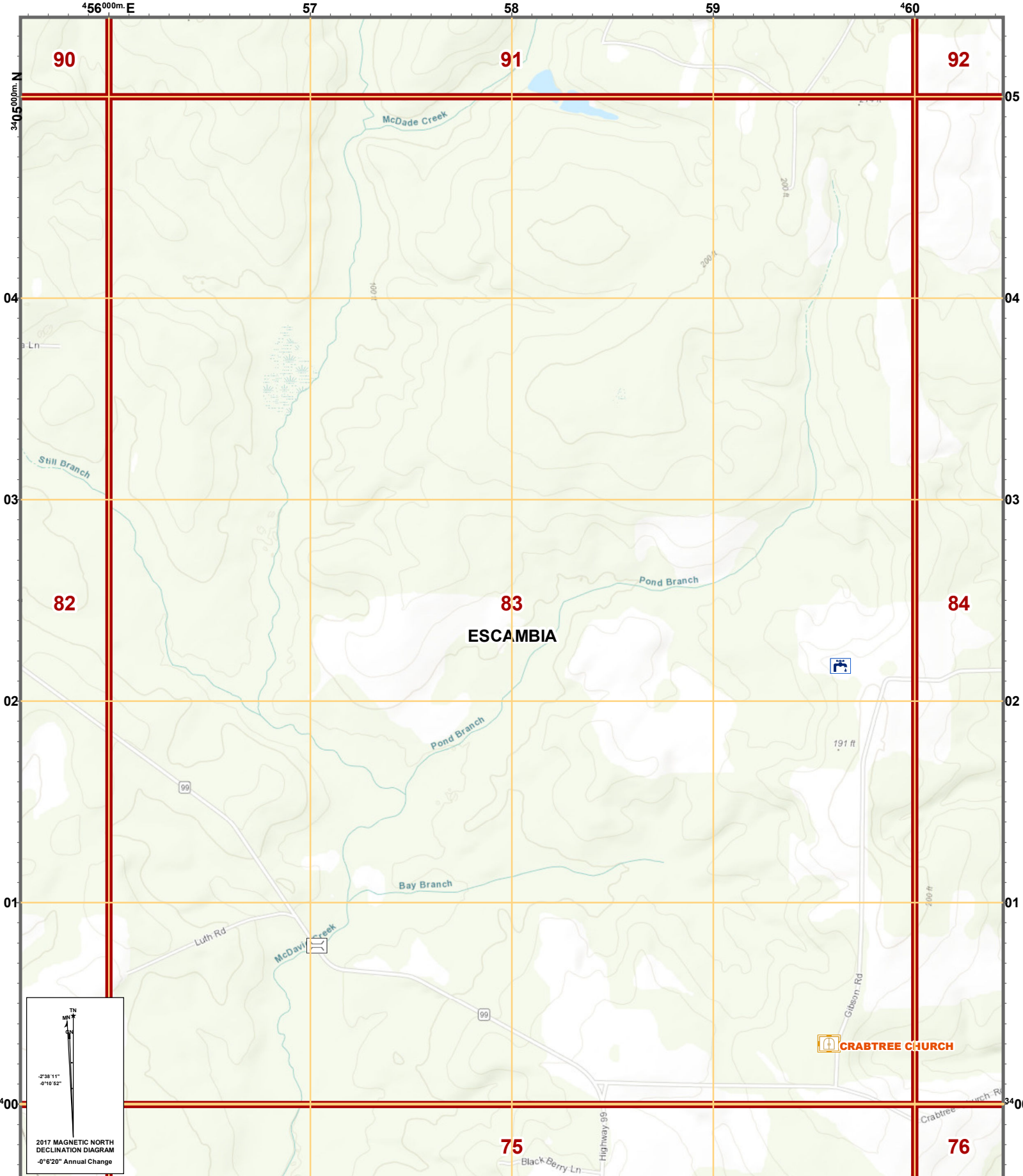
Disclaimer: Map is intended for reference only
No warranty for accuracy provided

Created By: GIS Section
Date: 3/20/2018
Time: 1:47:46 AM
Path: S:\Projects\USNG\2017_MapBooks\ESCAMBIA\MapBooks_PDFs\ESCAMBIA.mxd

US National Grid
100,000-m Square ID
DV
Grid Zone Designation
16R

USNG Page: 16R DV 5200
Local Page: 82
Scale: 1:24,000



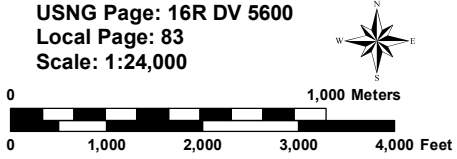


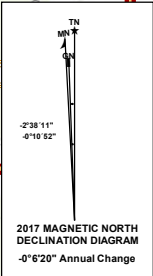
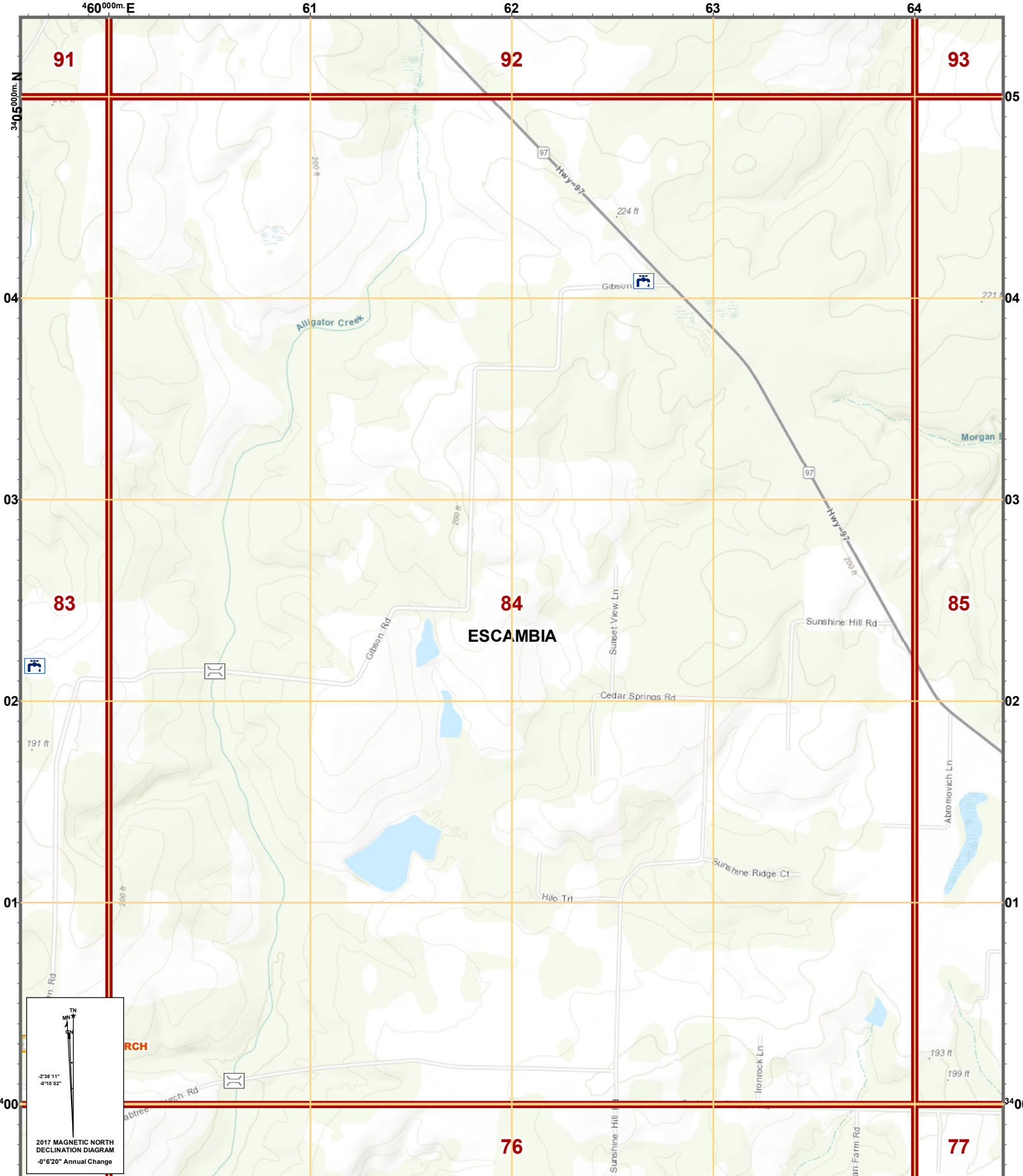
Disclaimer: Map is intended for reference only
No warranty for accuracy provided

Created By: GIS Section
Date: 3/20/2018
Time: 1:48:09 AM
Path: S:\Projects\USNG\2017_MapBooks\ESCAMBIA\MapBook_PDFs\ESCAMBIA.mxd

US National Grid 100,000-m Square ID DV
Grid Zone Designation 16R

USNG Page: 16R DV 5600
Local Page: 83
Scale: 1:24,000





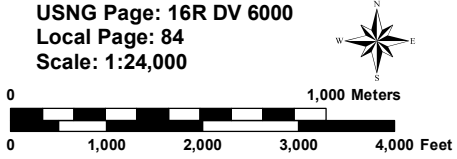
Disclaimer: Map is intended for reference only
No warranty for accuracy provided

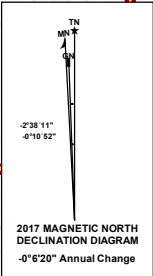
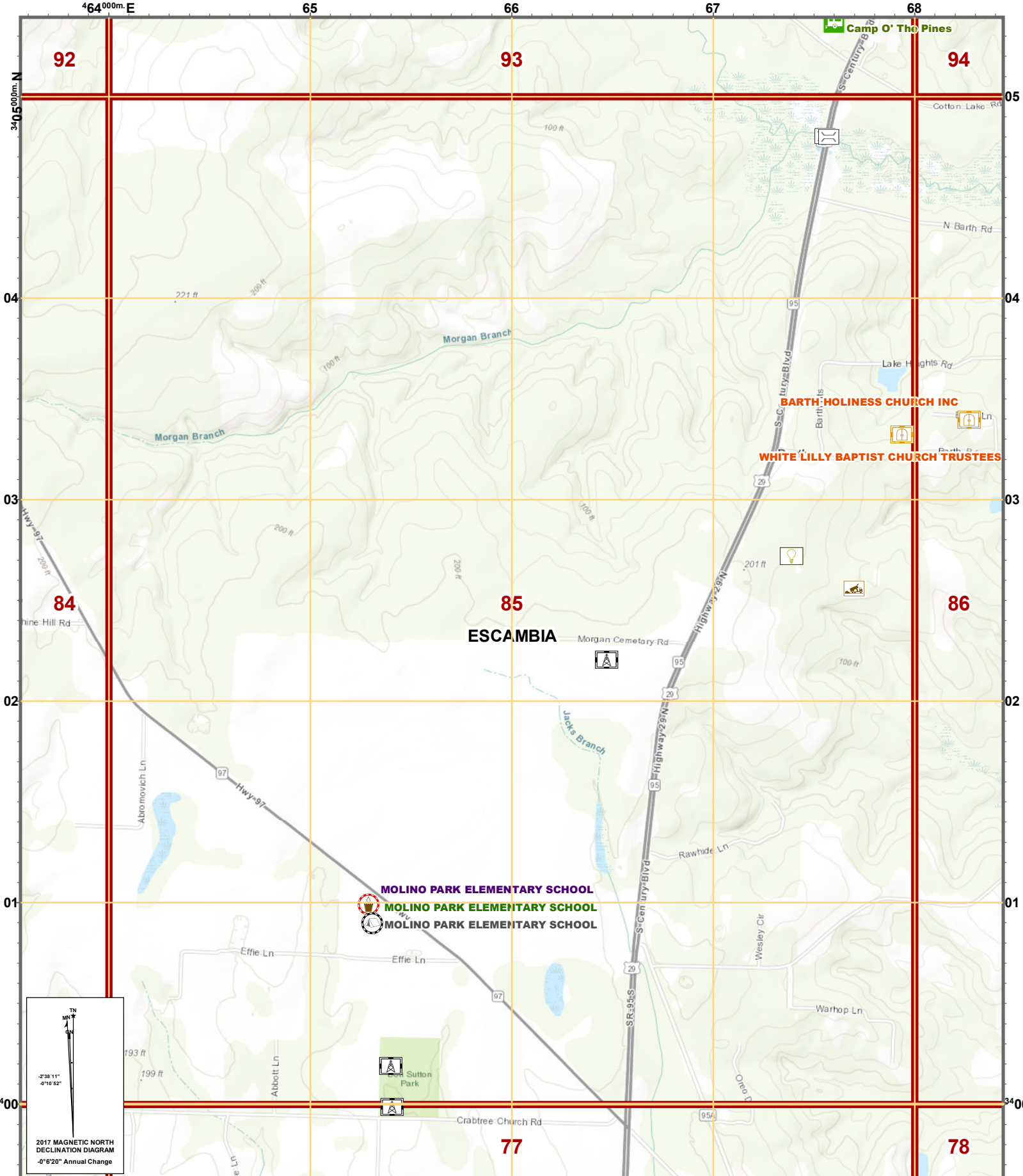
Created By: GIS Section
Date: 3/20/2018
Time: 1:48:30 AM

Path: S:\Projects\USNG\2017_MapBooks\ESCAMBIA\MapBooks_PDFs\ESCAMBIA.mxd

US National Grid
100,000-m Square ID
DV
Grid Zone Designation
16R

USNG Page: 16R DV 6000
Local Page: 84
Scale: 1:24,000



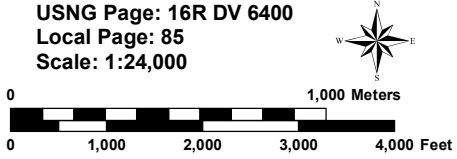


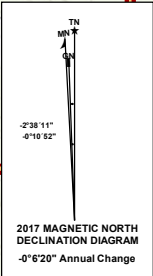
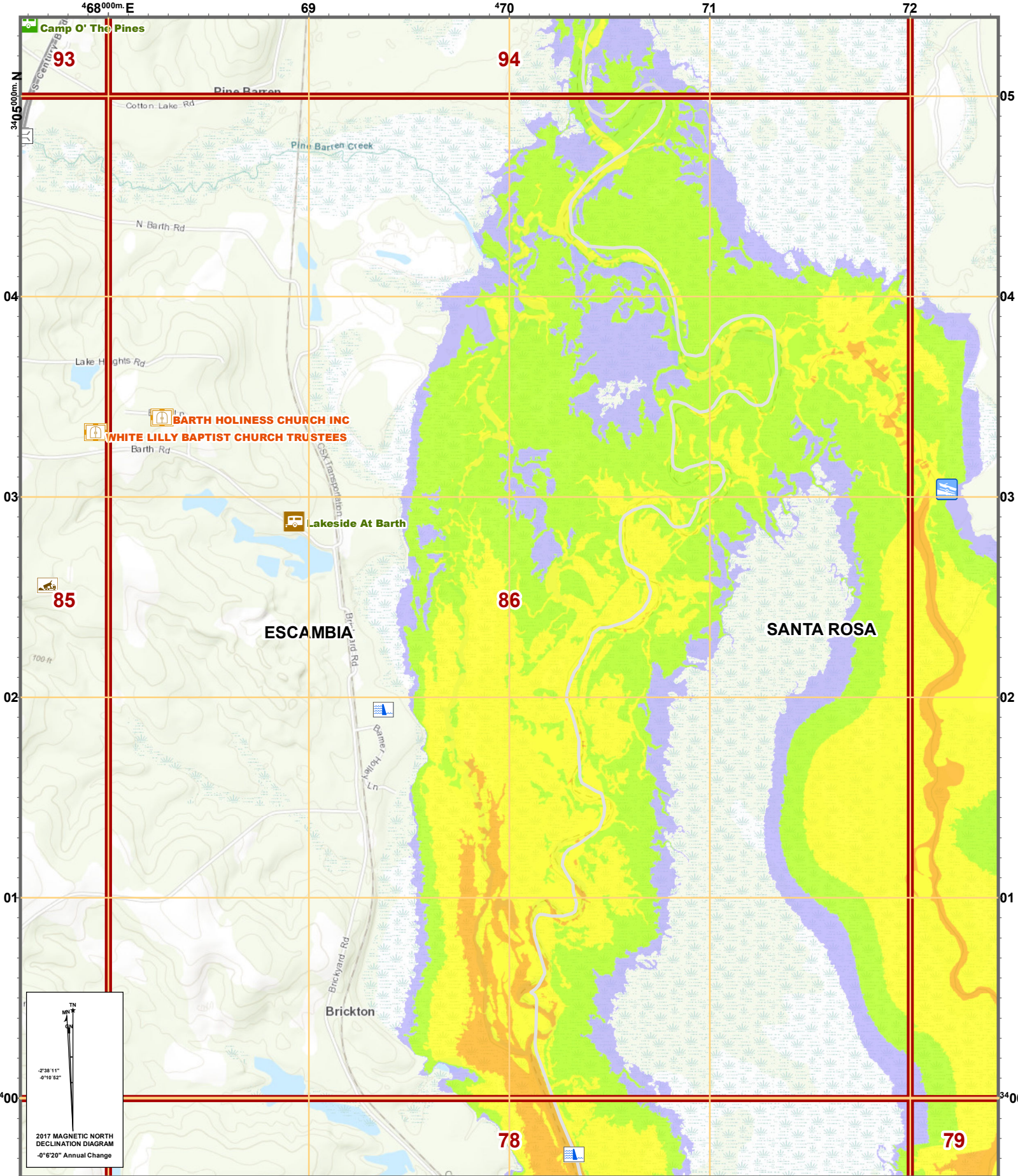
Disclaimer: Map is intended for reference only
No warranty for accuracy provided

Created By: GIS Section
Date: 3/20/2018
Time: 1:48:57 AM
Path: S:\Projects\USNG\2017_MapBooks\ESCAMBIA\MapBook_PDFs\ESCAMBIA.mxd

US National Grid	
100,000-m Square ID	
DV	
Grid Zone Designation	
16R	

USNG Page: 16R DV 6400
Local Page: 85
Scale: 1:24,000






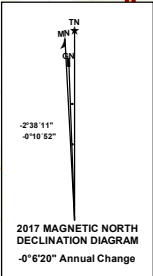
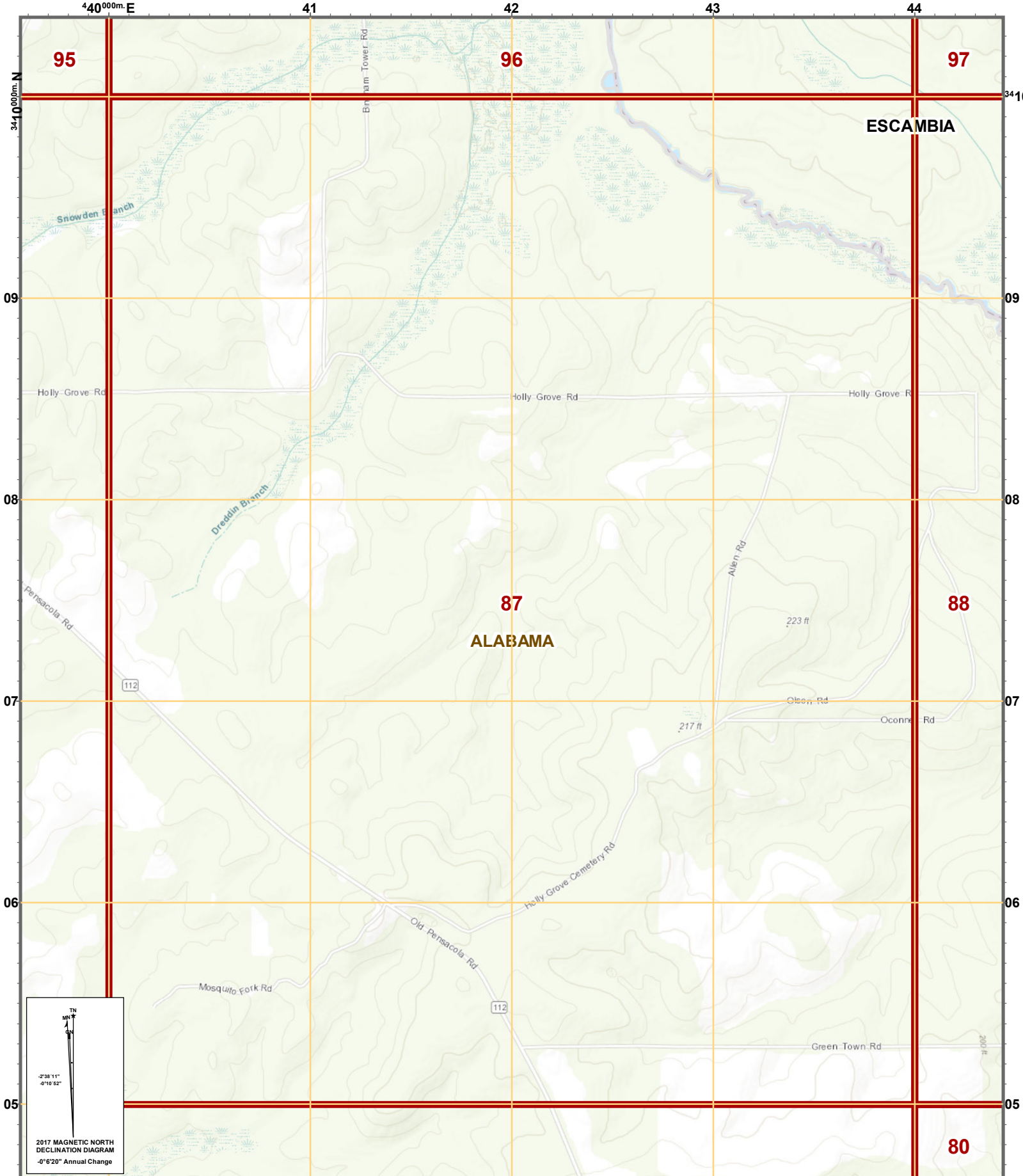
Disclaimer: Map is intended for reference only
No warranty for accuracy provided

Created By: GIS Section
Date: 3/20/2018
Time: 1:49:22 AM
Path: S:\Projects\USNG\2017_MapBooks\ESCAMBIA\MapBook_PDFs\ESCAMBIA.mxd

US National Grid
100,000-m Square ID
DV
Grid Zone Designation
16R

USNG Page: 16R DV 6800
Local Page: 86
Scale: 1:24,000



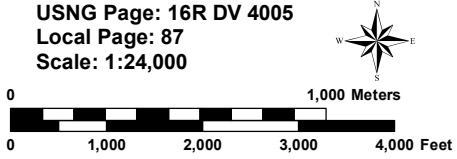


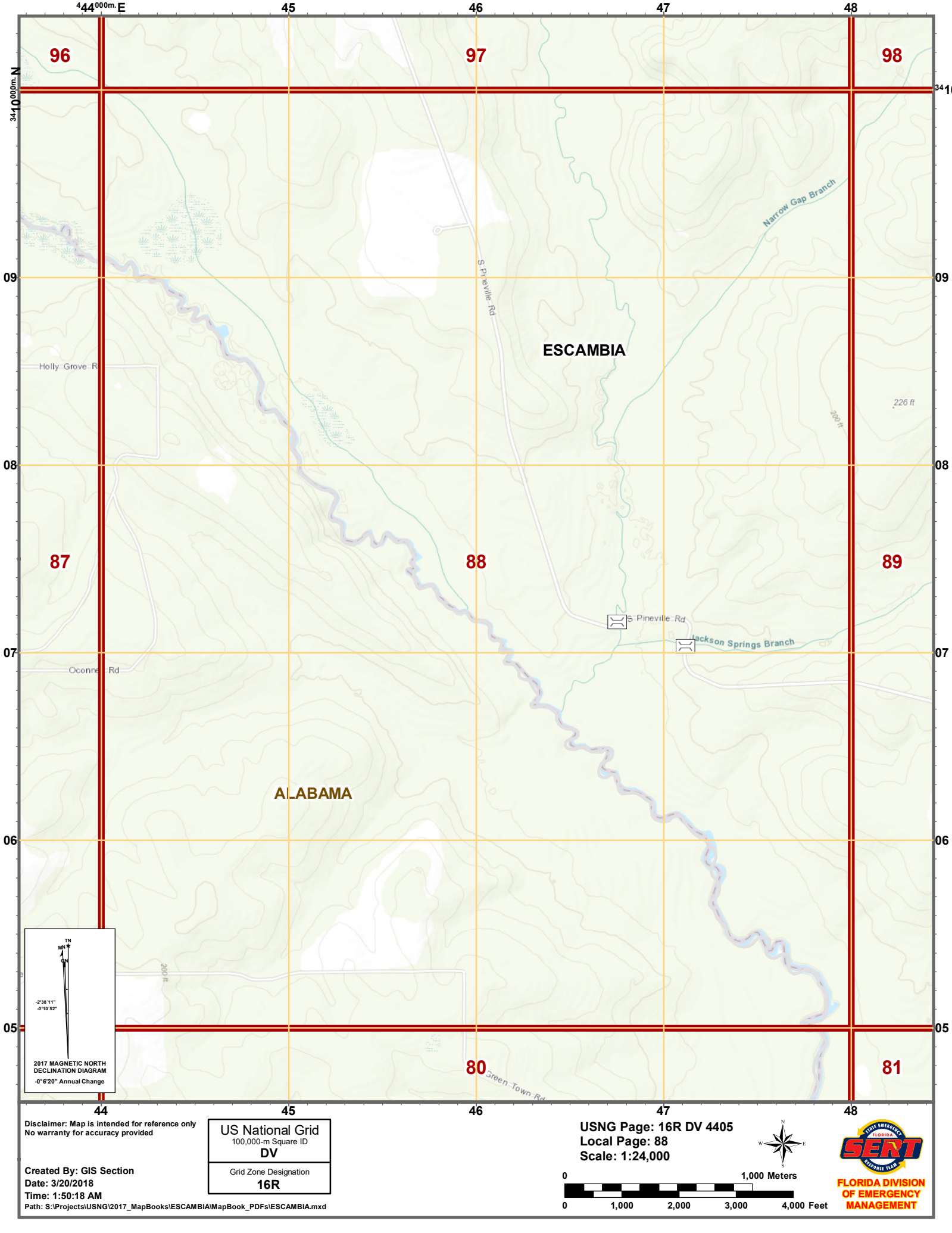
Disclaimer: Map is intended for reference only
No warranty for accuracy provided

Created By: GIS Section
Date: 3/20/2018
Time: 1:49:42 AM
Path: S:\Projects\USNG\2017_MapBooks\ESCAMBIA\MapBook_PDFs\ESCAMBIA.mxd

US National Grid
100,000-m Square ID
DV
Grid Zone Designation
16R

USNG Page: 16R DV 4005
Local Page: 87
Scale: 1:24,000





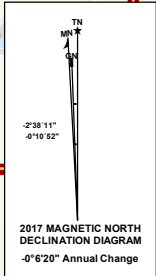
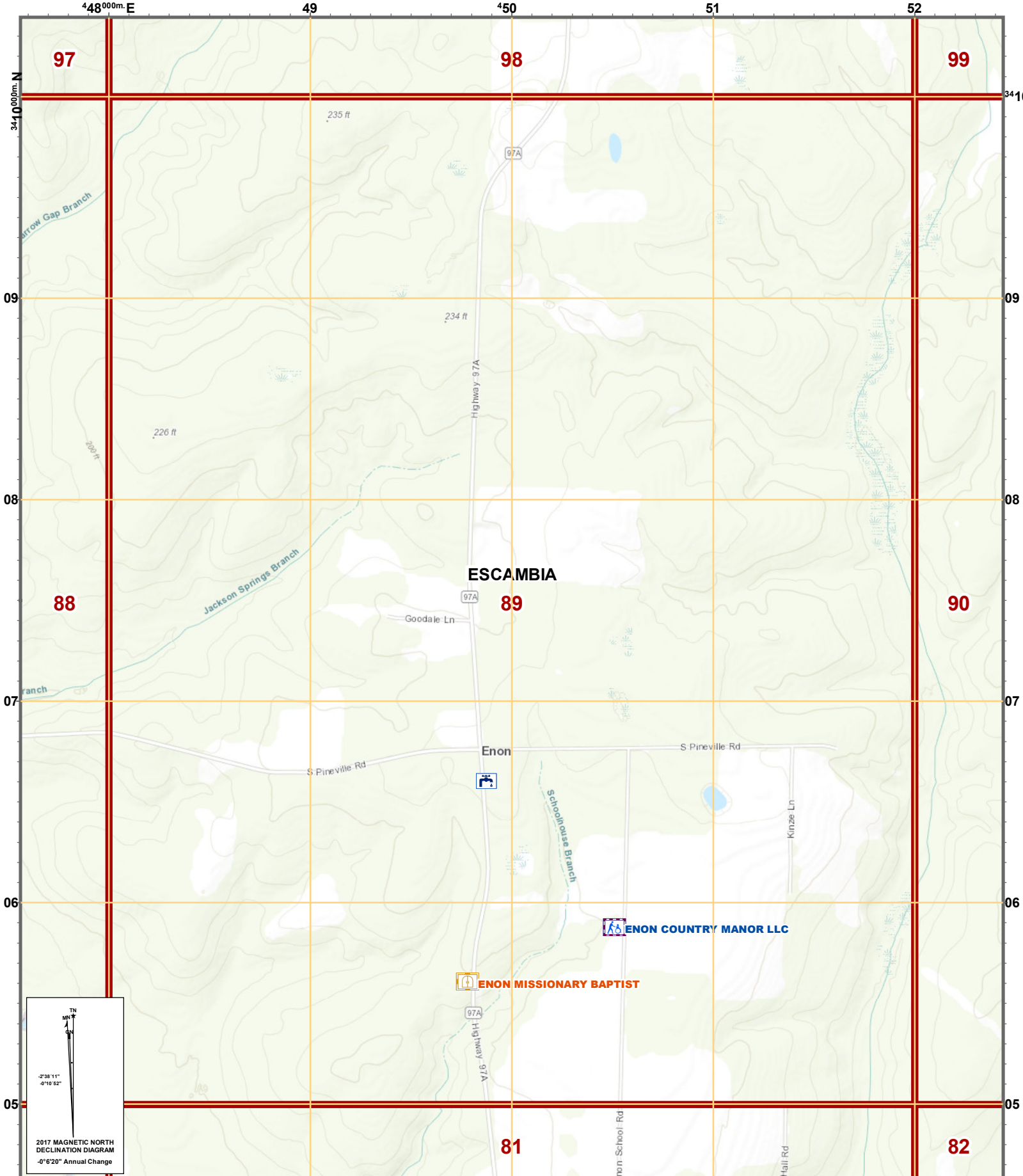
Disclaimer: Map is intended for reference only
No warranty for accuracy provided

Created By: GIS Section
Date: 3/20/2018
Time: 1:50:18 AM
Path: S:\Projects\USNG\2017_MapBooks\ESCAMBIA\MapBook_PDFs\ESCAMBIA.mxd

US National Grid
100,000-m Square ID
DV
Grid Zone Designation
16R

USNG Page: 16R DV 4405
Local Page: 88
Scale: 1:24,000



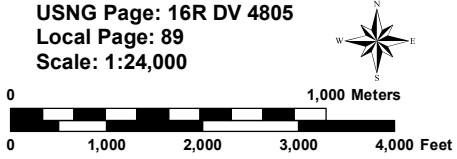


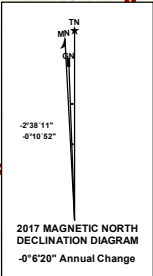
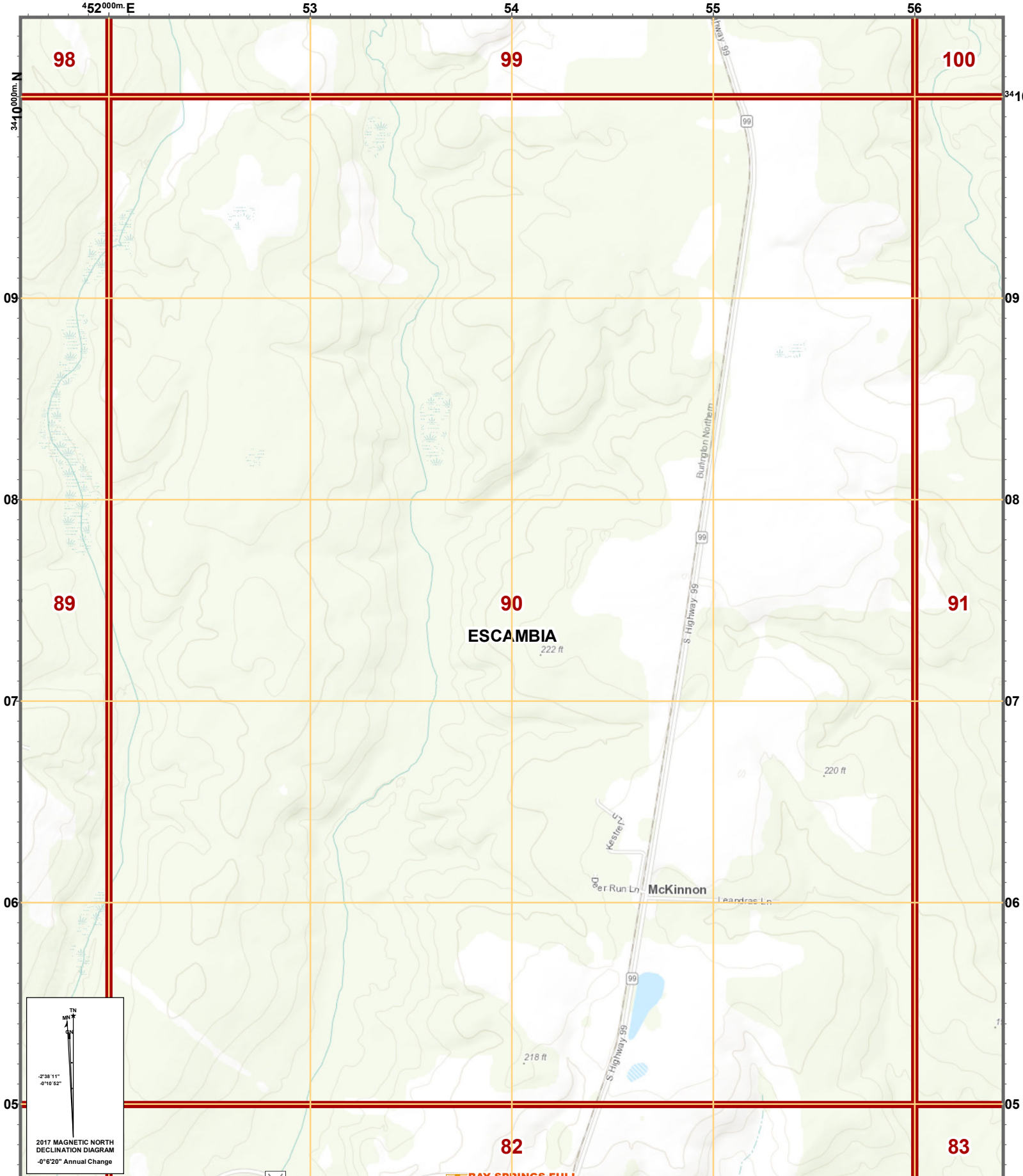
Disclaimer: Map is intended for reference only
No warranty for accuracy provided

Created By: GIS Section
Date: 3/20/2018
Time: 1:51:04 AM
Path: S:\Projects\USNG\2017_MapBooks\ESCAMBIA\MapBook_PDFs\ESCAMBIA.mxd

US National Grid 100,000-m Square ID DV
Grid Zone Designation 16R

USNG Page: 16R DV 4805
Local Page: 89
Scale: 1:24,000





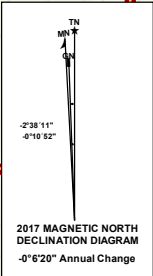
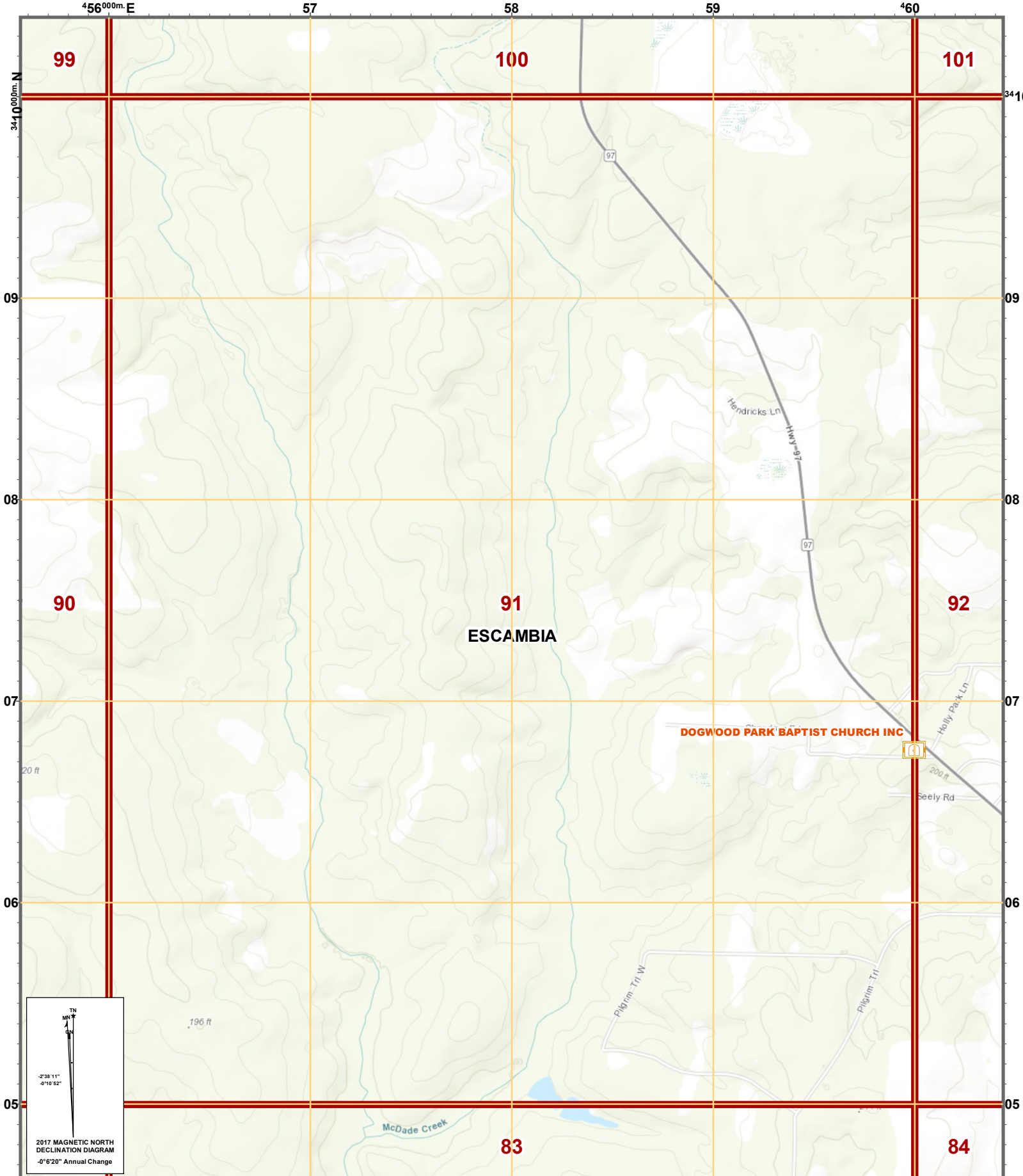
Disclaimer: Map is intended for reference only
No warranty for accuracy provided

Created By: GIS Section
Date: 3/20/2018
Time: 1:52:00 AM
Path: S:\Projects\USNG\2017_MapBooks\ESCAMBIA\MapBook_PDFs\ESCAMBIA.mxd

US National Grid 100,000-m Square ID DV
Grid Zone Designation 16R

USNG Page: 16R DV 5205
Local Page: 90
Scale: 1:24,000



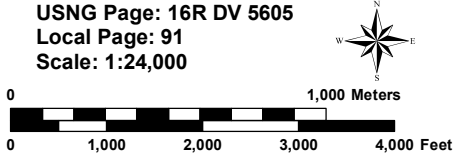


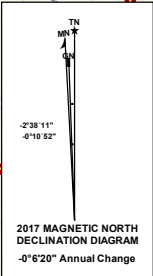
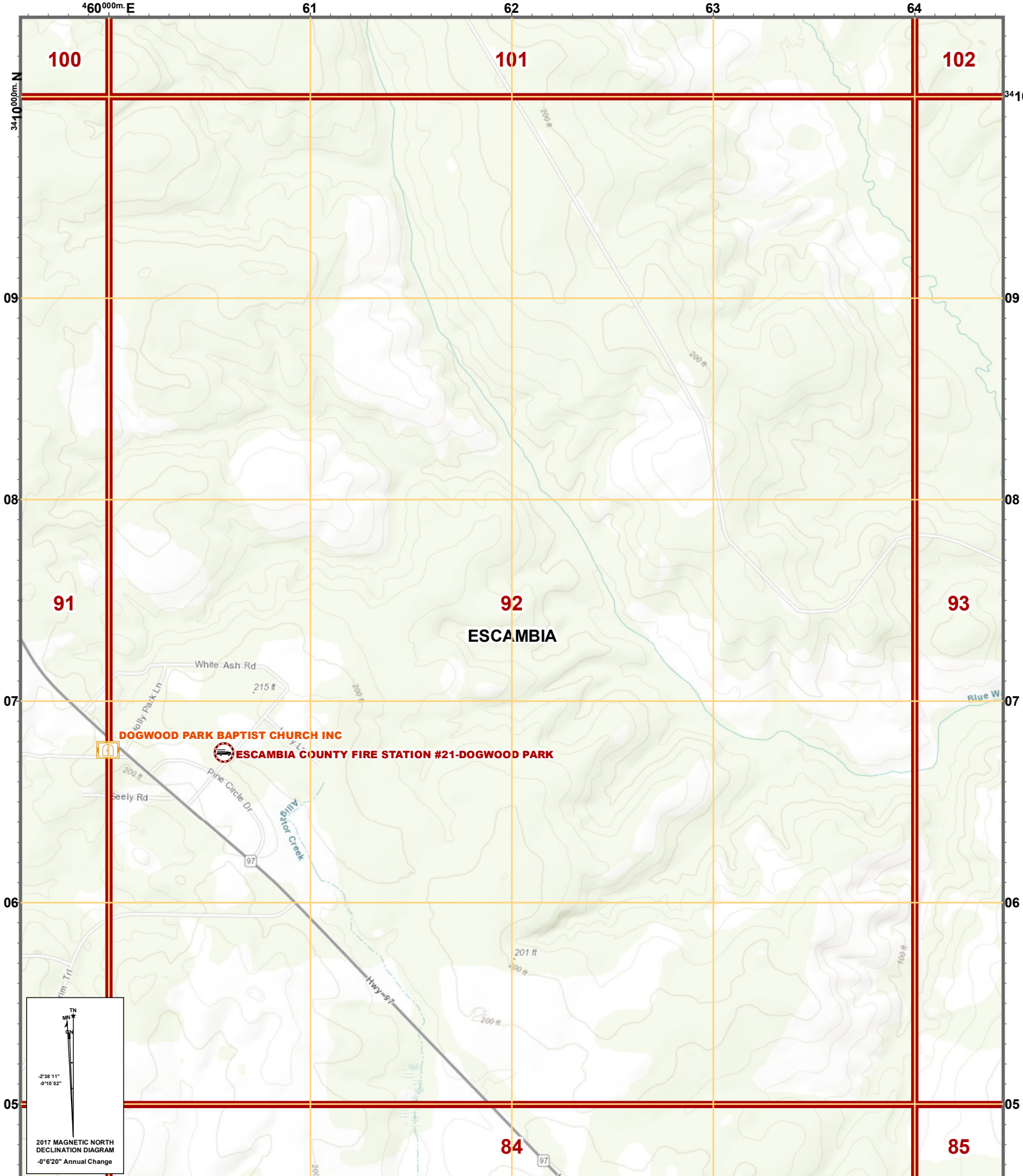
Disclaimer: Map is intended for reference only
No warranty for accuracy provided

Created By: GIS Section
Date: 3/20/2018
Time: 1:52:57 AM
Path: S:\Projects\USNG\2017_MapBooks\ESCAMBIA\MapBook_PDFs\ESCAMBIA.mxd

US National Grid
100,000-m Square ID
DV
Grid Zone Designation
16R

USNG Page: 16R DV 5605
Local Page: 91
Scale: 1:24,000



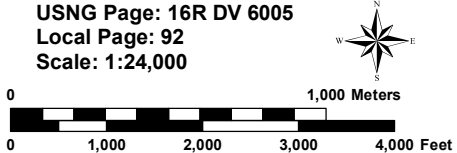


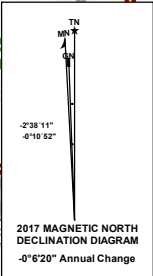
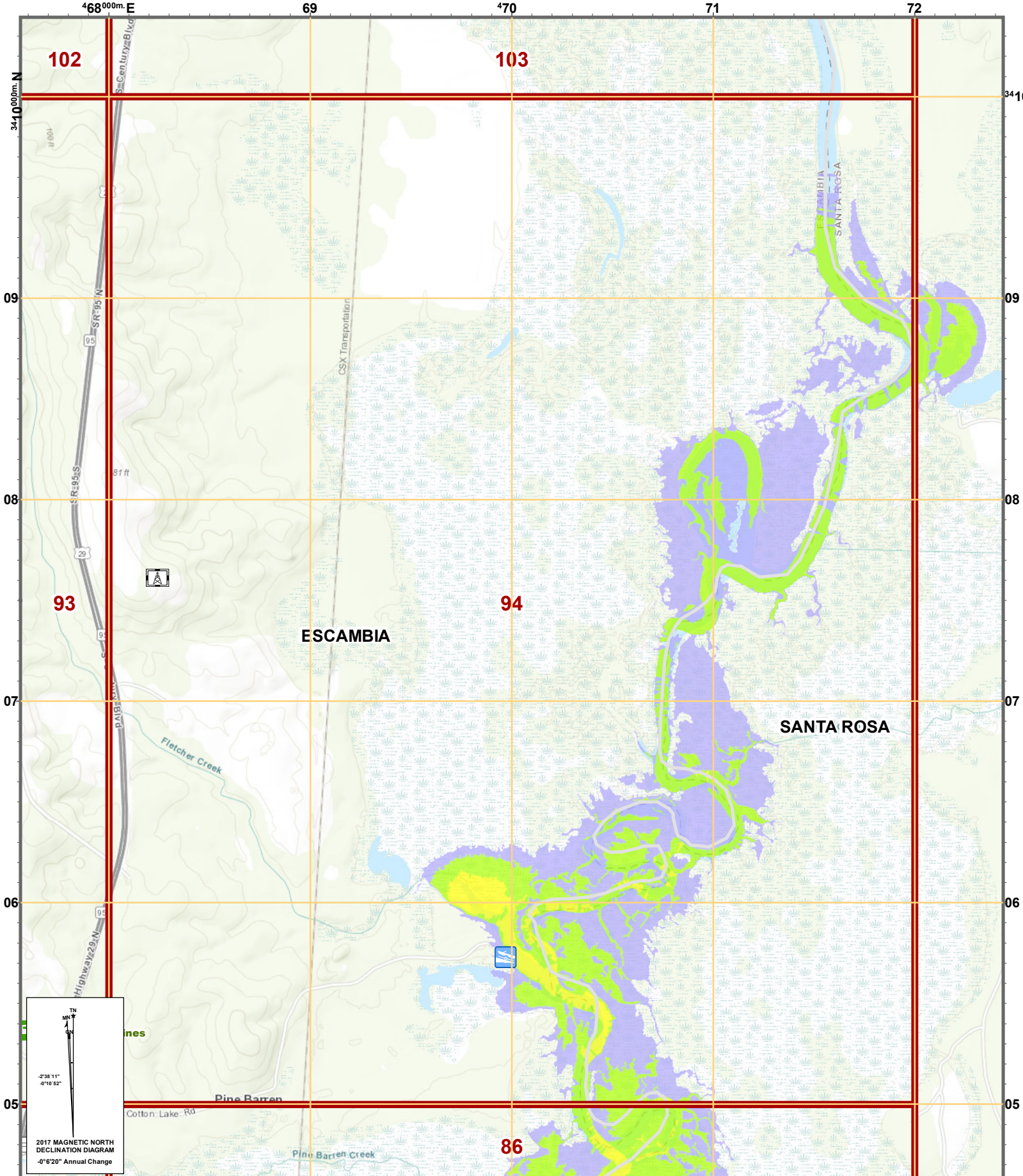
Disclaimer: Map is intended for reference only
No warranty for accuracy provided

Created By: GIS Section
Date: 3/20/2018
Time: 1:53:36 AM
Path: S:\Projects\USNG\2017_MapBooks\ESCAMBIA\MapBook_PDFs\ESCAMBIA.mxd

US National Grid 100,000-m Square ID DV
Grid Zone Designation 16R

USNG Page: 16R DV 6005
Local Page: 92
Scale: 1:24,000



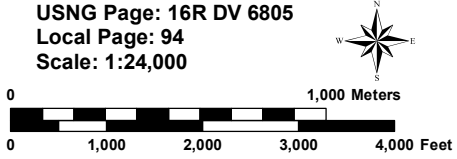


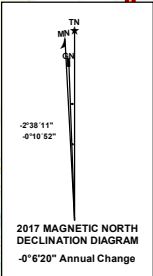
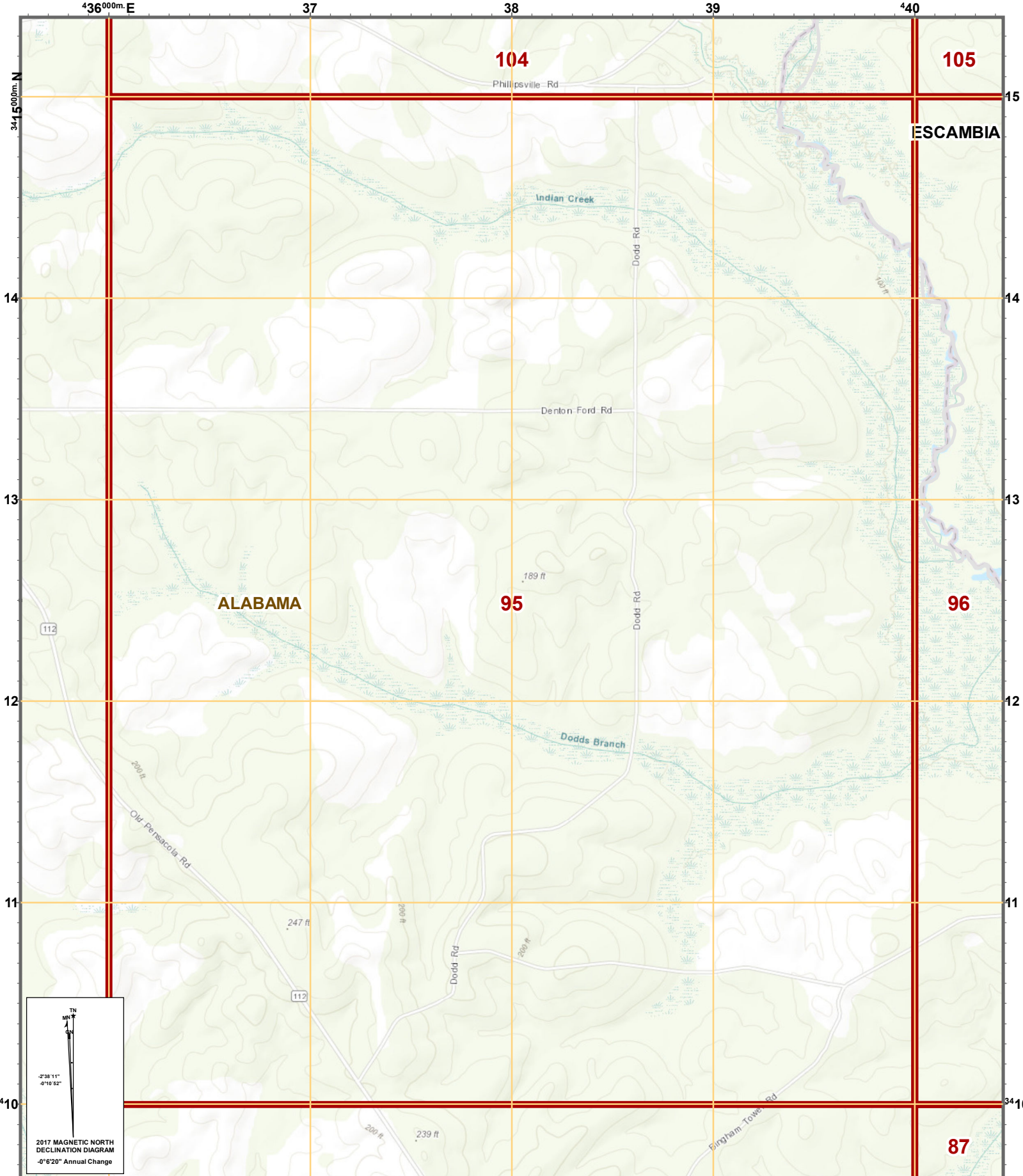
Disclaimer: Map is intended for reference only
No warranty for accuracy provided

Created By: GIS Section
Date: 3/20/2018
Time: 1:54:45 AM
Path: S:\Projects\USNG\2017_MapBooks\ESCAMBIA\MapBook_PDFs\ESCAMBIA.mxd

US National Grid 100,000-m Square ID DV
Grid Zone Designation 16R

USNG Page: 16R DV 6805
Local Page: 94
Scale: 1:24,000



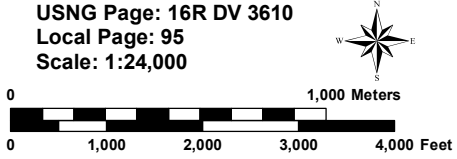


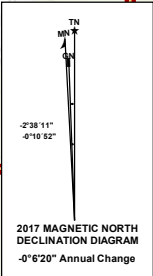
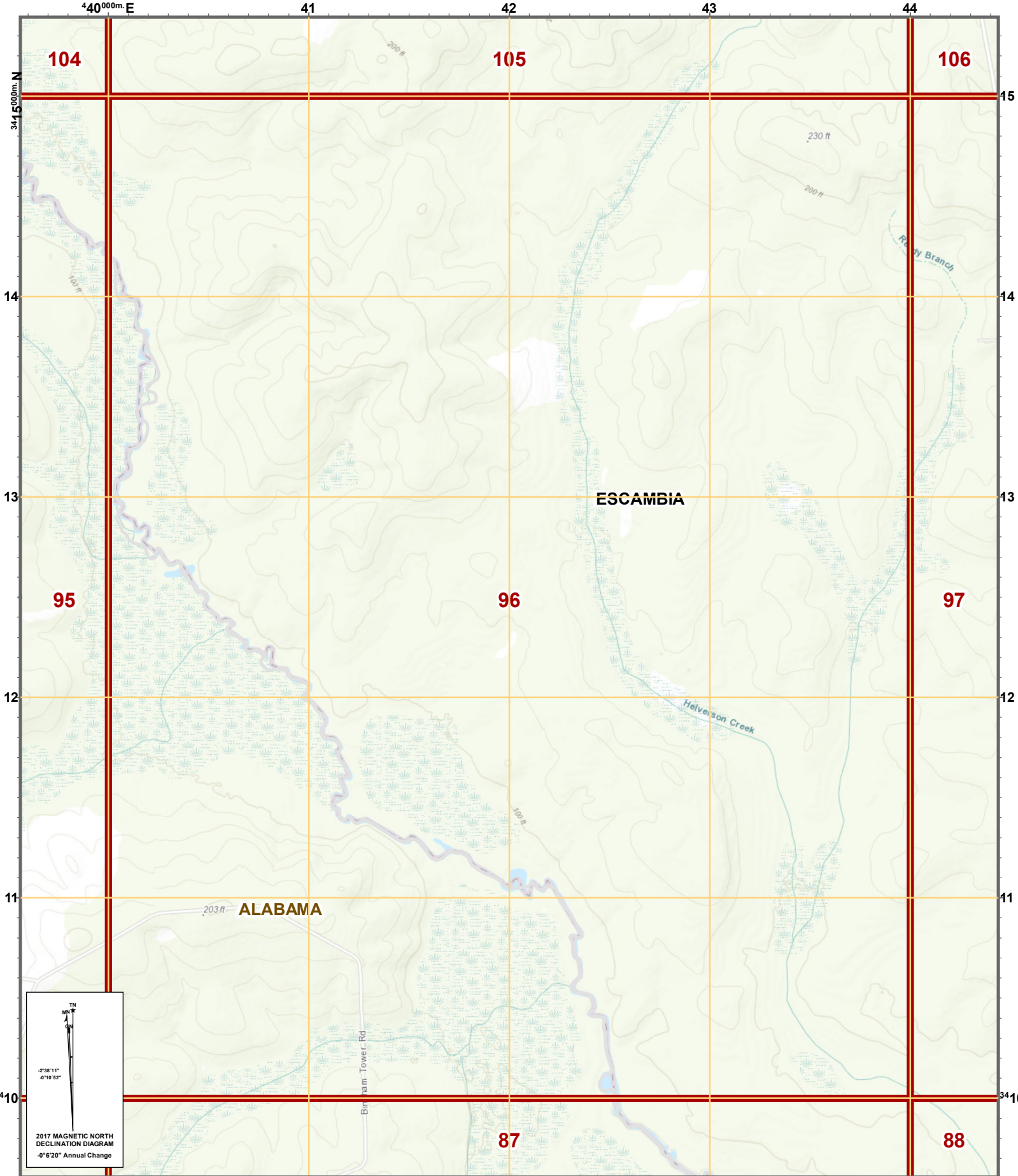
Disclaimer: Map is intended for reference only
No warranty for accuracy provided

Created By: GIS Section
Date: 3/20/2018
Time: 1:55:28 AM
Path: S:\Projects\USNG\2017_MapBooks\ESCAMBIA\MapBook_PDFs\ESCAMBIA.mxd

US National Grid
100,000-m Square ID
DV
Grid Zone Designation
16R

USNG Page: 16R DV 3610
Local Page: 95
Scale: 1:24,000



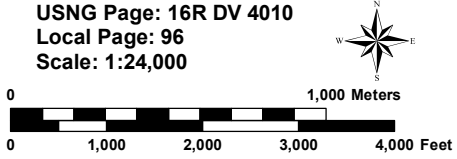


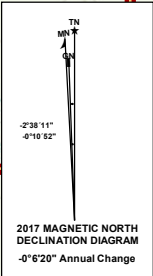
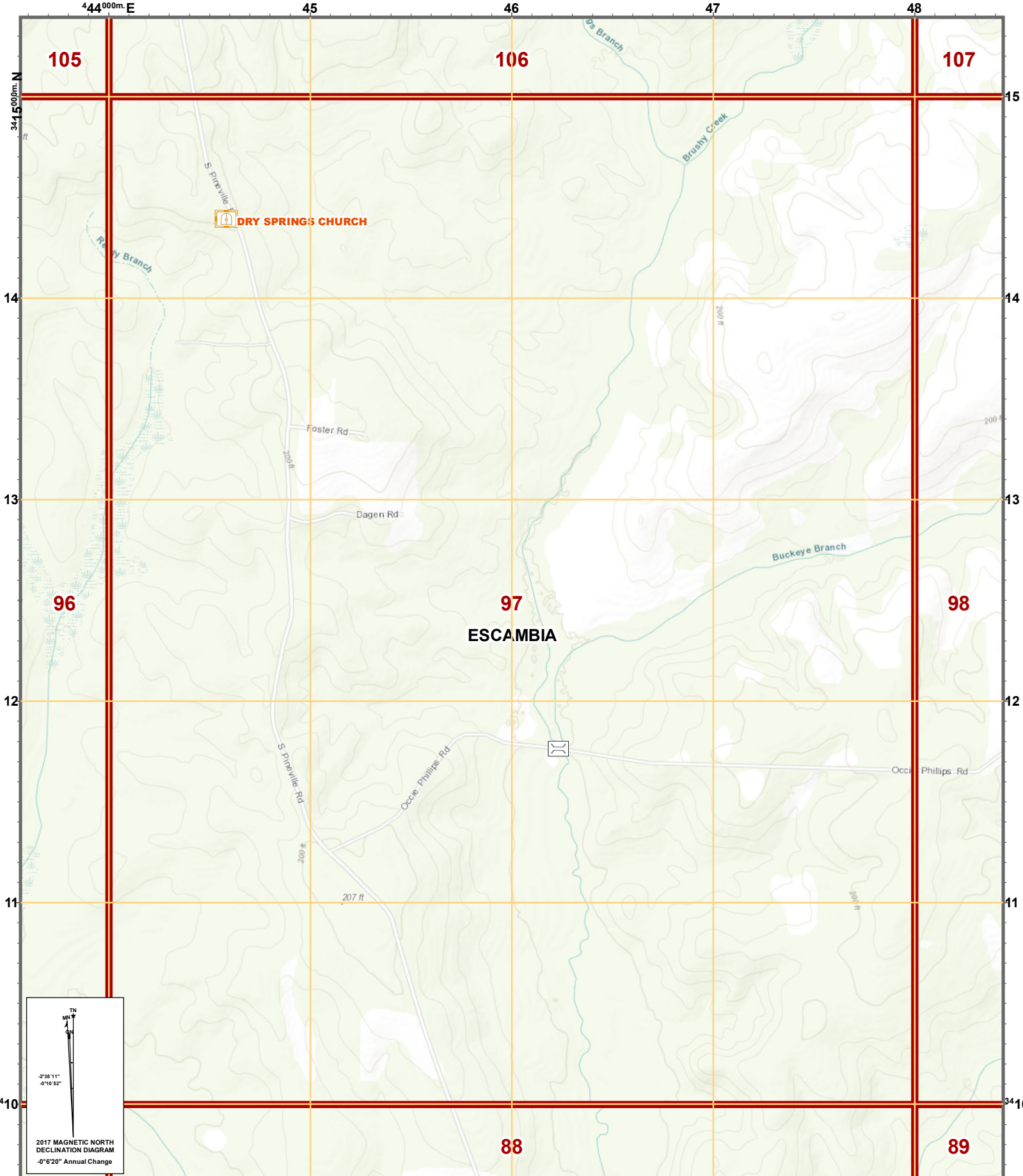
Disclaimer: Map is intended for reference only
No warranty for accuracy provided

Created By: GIS Section
Date: 3/20/2018
Time: 1:56:18 AM
Path: S:\Projects\USNG\2017_MapBooks\ESCAMBIA\MapBook_PDFs\ESCAMBIA.mxd

US National Grid
100,000-m Square ID
DV
Grid Zone Designation
16R

USNG Page: 16R DV 4010
Local Page: 96
Scale: 1:24,000



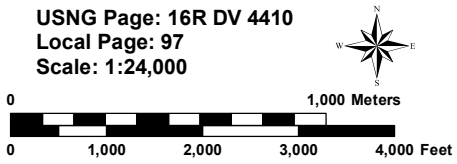


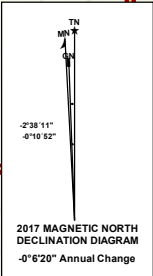
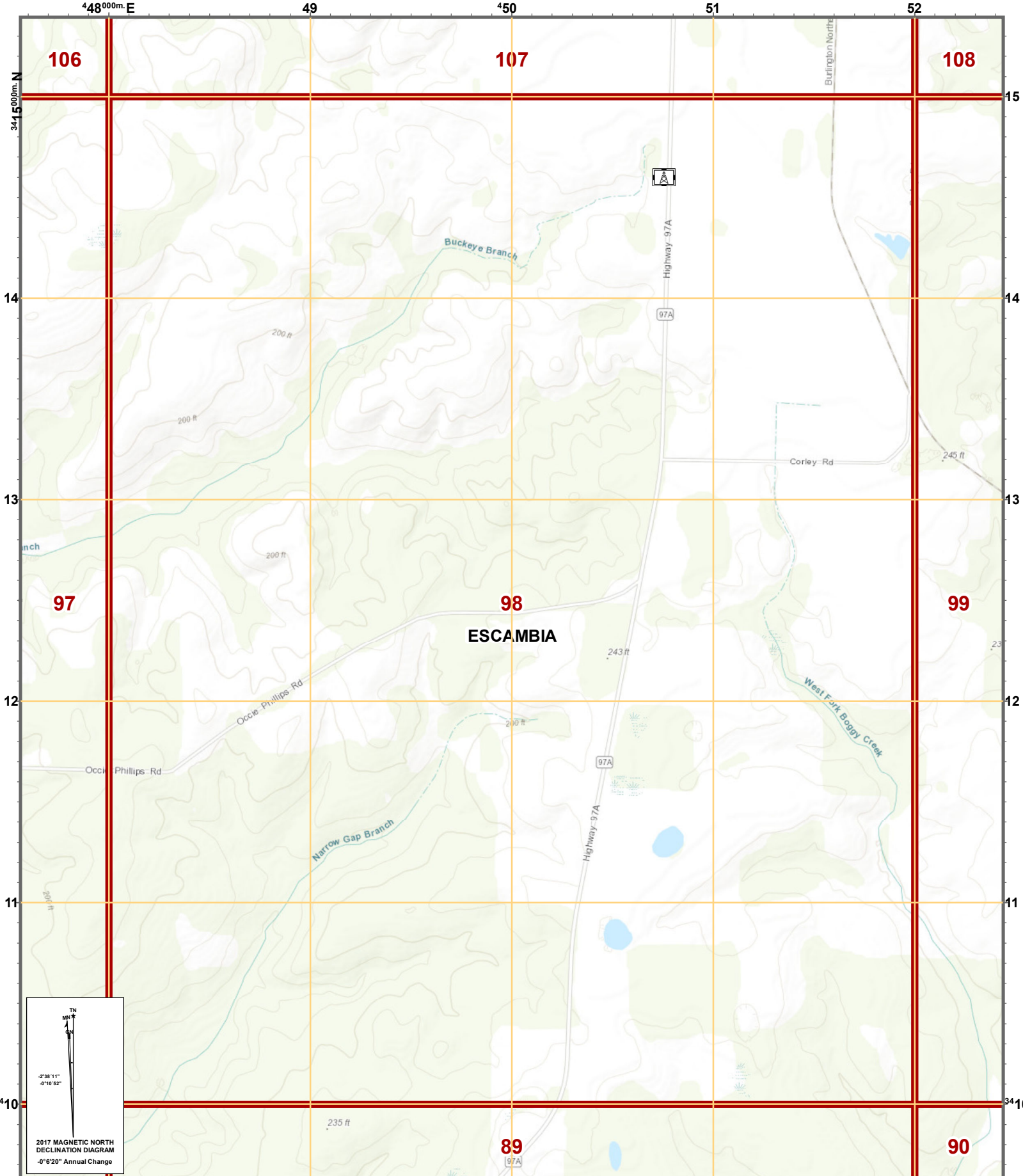
Disclaimer: Map is intended for reference only
No warranty for accuracy provided

Created By: GIS Section
Date: 3/20/2018
Time: 1:56:55 AM
Path: S:\Projects\USNG\2017_MapBooks\ESCAMBIA\MapBook_PDFs\ESCAMBIA.mxd

US National Grid 100,000-m Square ID DV
Grid Zone Designation 16R

USNG Page: 16R DV 4410
Local Page: 97
Scale: 1:24,000





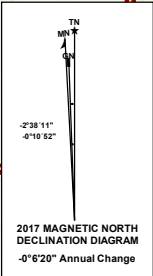
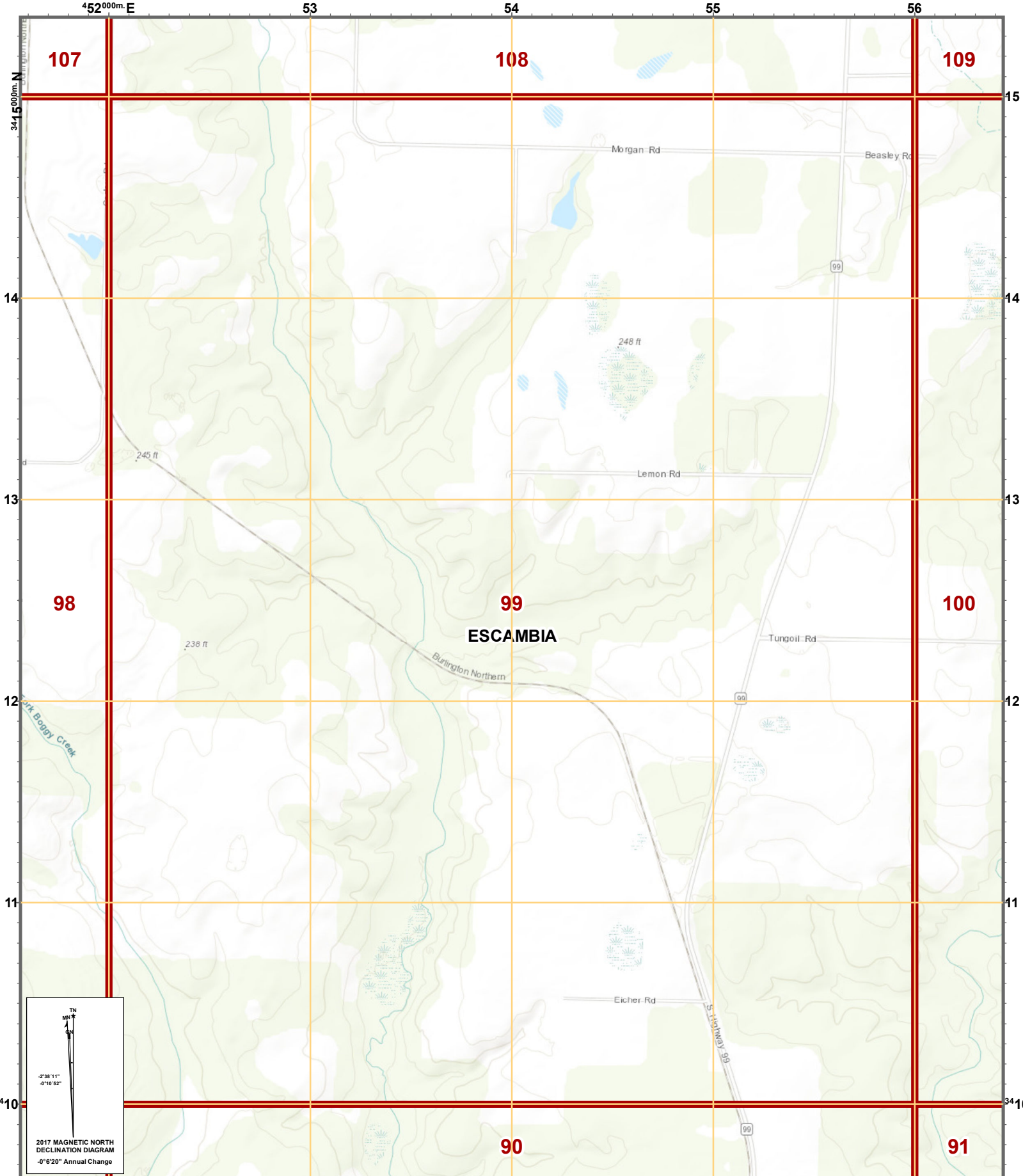
Disclaimer: Map is intended for reference only
No warranty for accuracy provided

Created By: GIS Section
Date: 3/20/2018
Time: 1:57:48 AM
Path: S:\Projects\USNG\2017_MapBooks\ESCAMBIA\MapBooks_PDFs\ESCAMBIA.mxd

US National Grid 100,000-m Square ID DV
Grid Zone Designation 16R

USNG Page: 16R DV 4810
Local Page: 98
Scale: 1:24,000



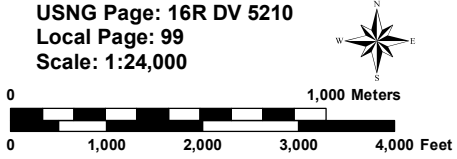


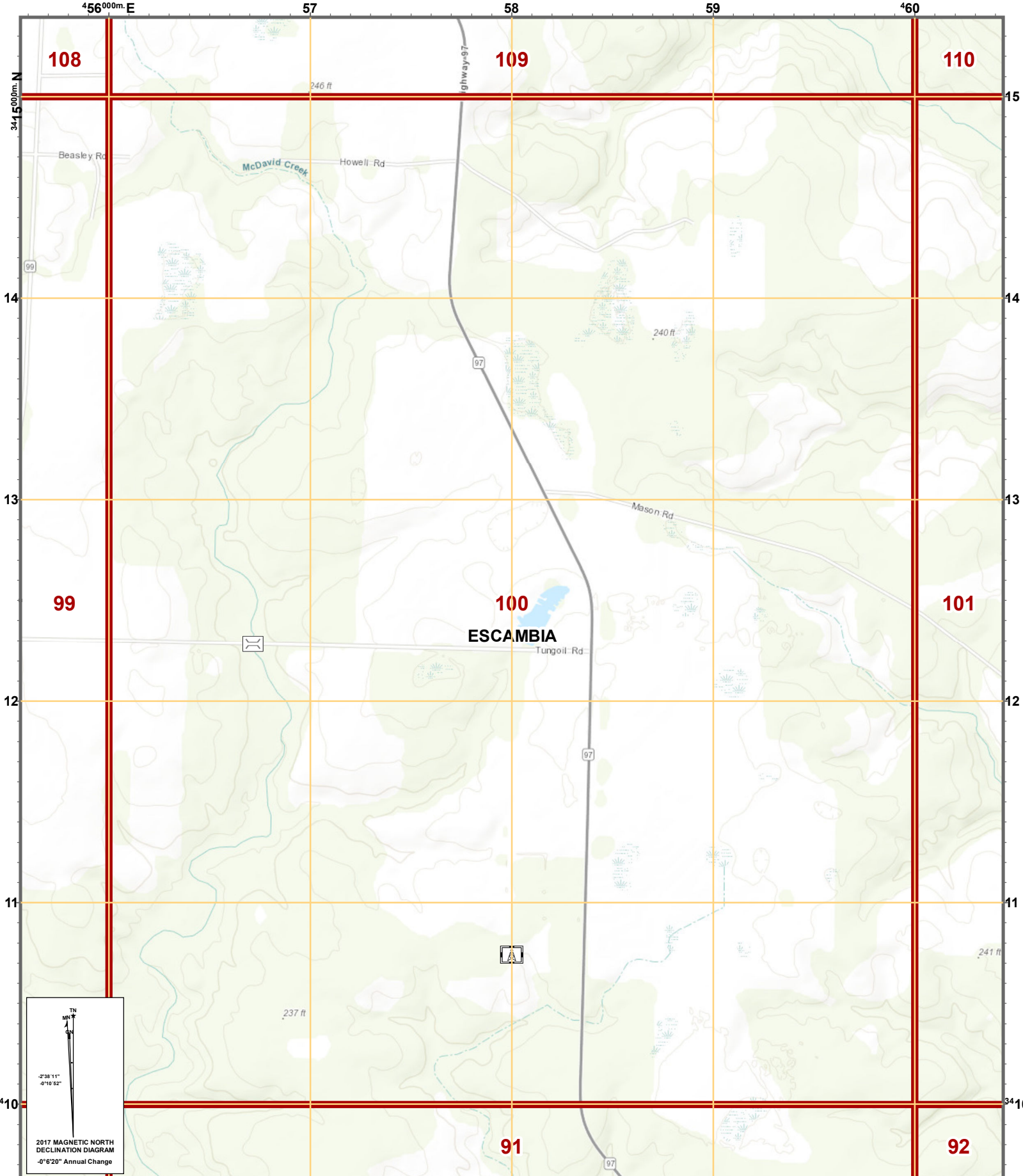
Disclaimer: Map is intended for reference only
No warranty for accuracy provided

Created By: GIS Section
Date: 3/20/2018
Time: 1:58:35 AM
Path: S:\Projects\USNG\2017_MapBooks\ESCAMBIA\MapBook_PDFs\ESCAMBIA.mxd

US National Grid 100,000-m Square ID DV
Grid Zone Designation 16R

USNG Page: 16R DV 5210
Local Page: 99
Scale: 1:24,000



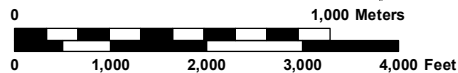


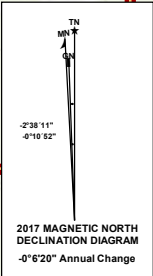
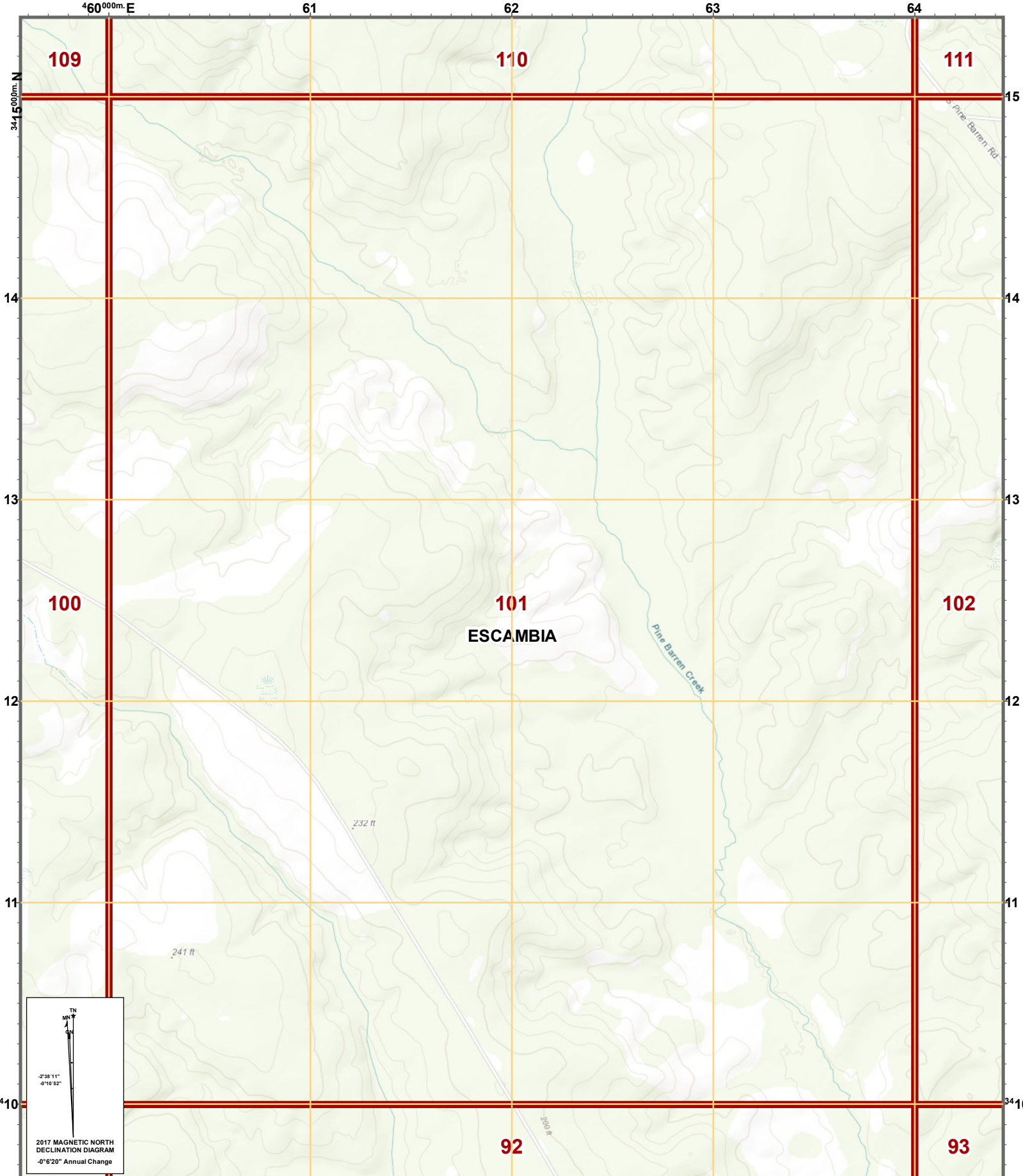
Disclaimer: Map is intended for reference only
No warranty for accuracy provided

Created By: GIS Section
Date: 3/20/2018
Time: 1:59:57 AM
Path: S:\Projects\USNG\2017_MapBooks\ESCAMBIA\MapBooks_PDFs\ESCAMBIA.mxd

US National Grid 100,000-m Square ID DV
Grid Zone Designation 16R

USNG Page: 16R DV 5610
Local Page: 100
Scale: 1:24,000



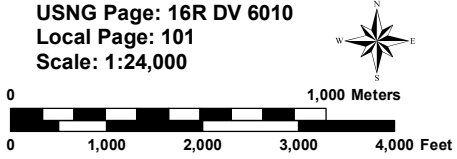


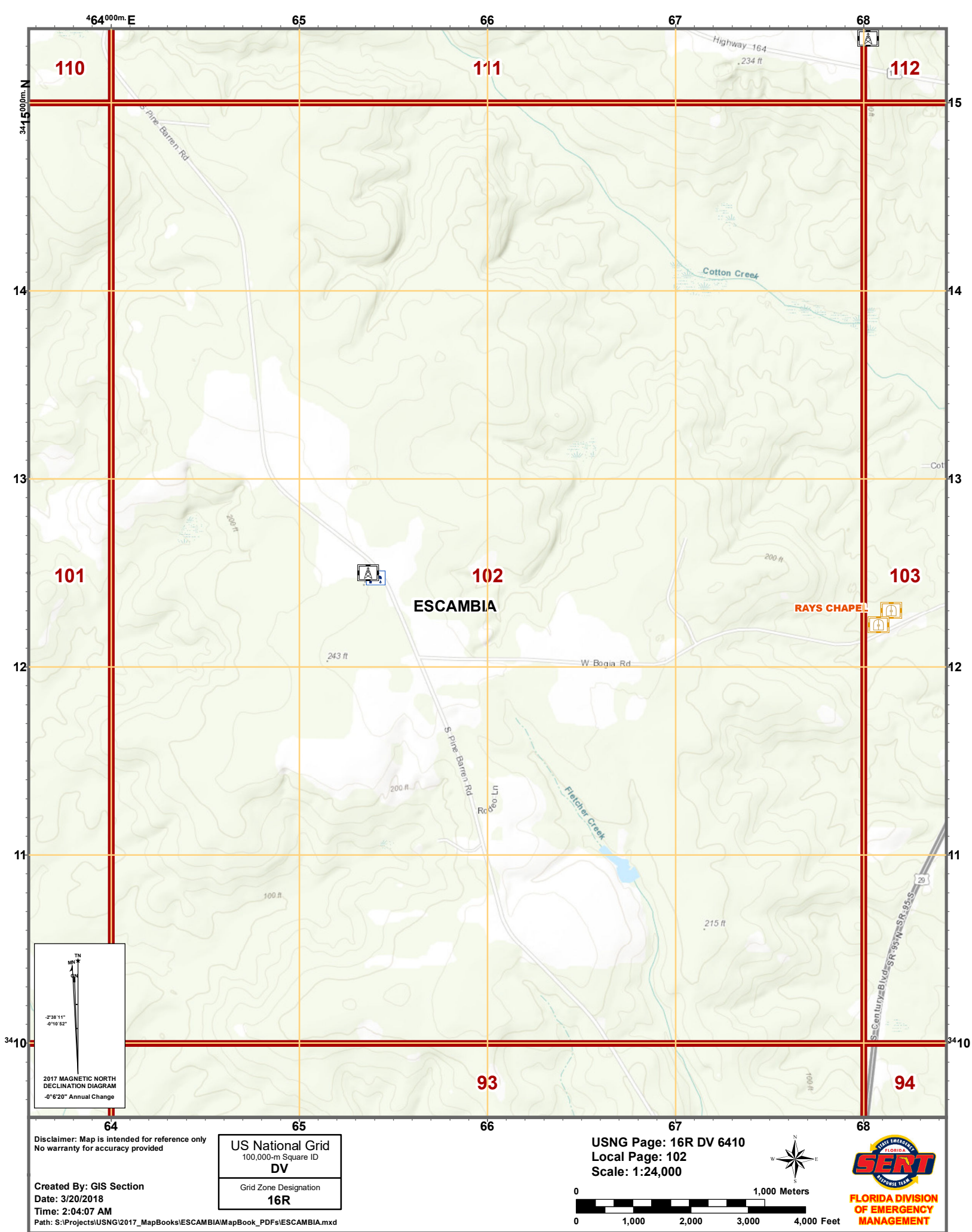
Disclaimer: Map is intended for reference only
No warranty for accuracy provided

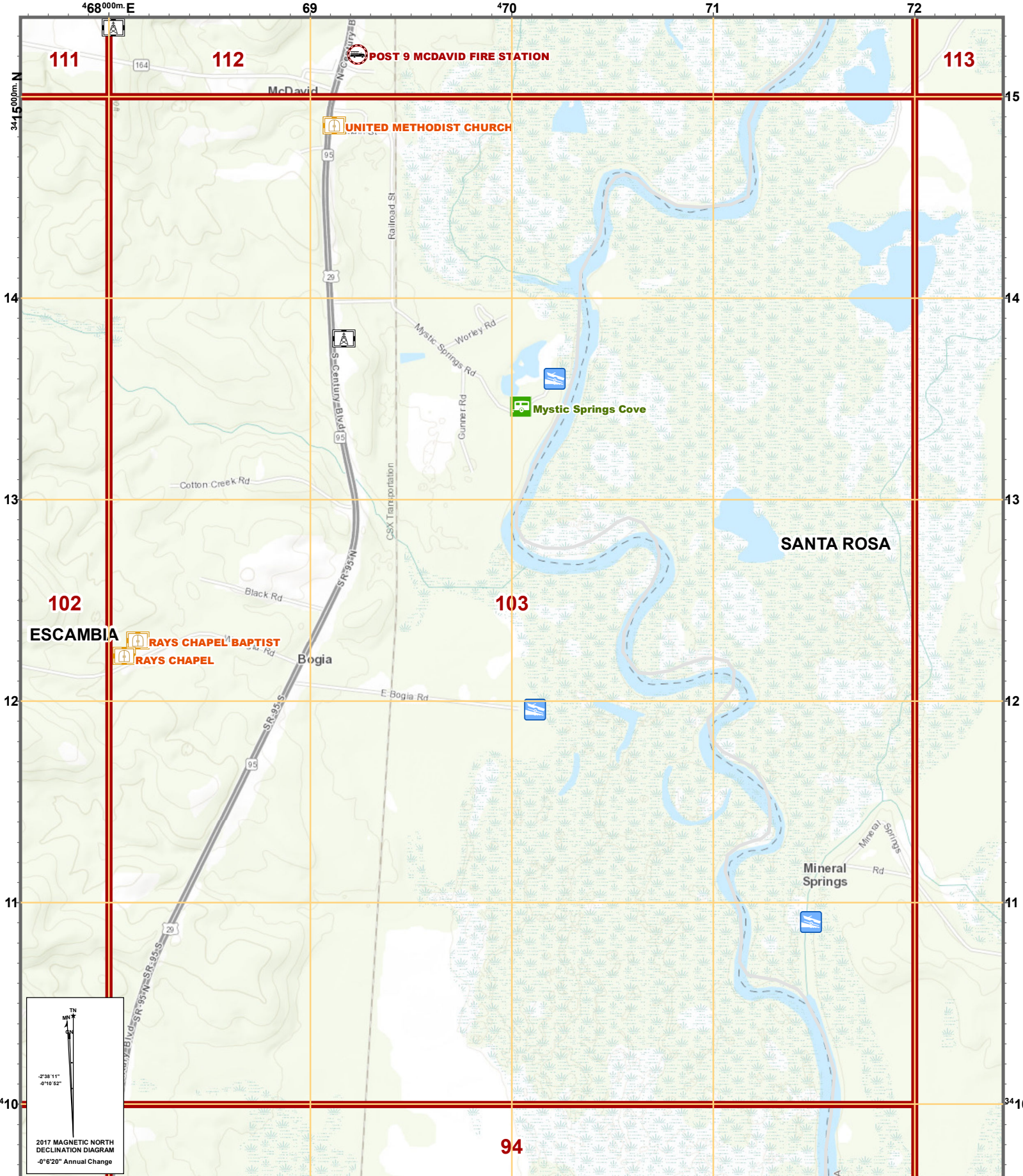
Created By: GIS Section
Date: 3/20/2018
Time: 2:01:28 AM
Path: S:\Projects\USNG\2017_MapBooks\ESCAMBIA\MapBook_PDFs\ESCAMBIA.mxd

US National Grid
100,000-m Square ID
DV
Grid Zone Designation
16R

USNG Page: 16R DV 6010
Local Page: 101
Scale: 1:24,000







Disclaimer: Map is intended for reference only
No warranty for accuracy provided

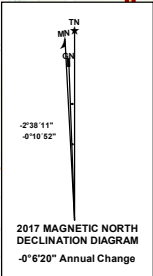
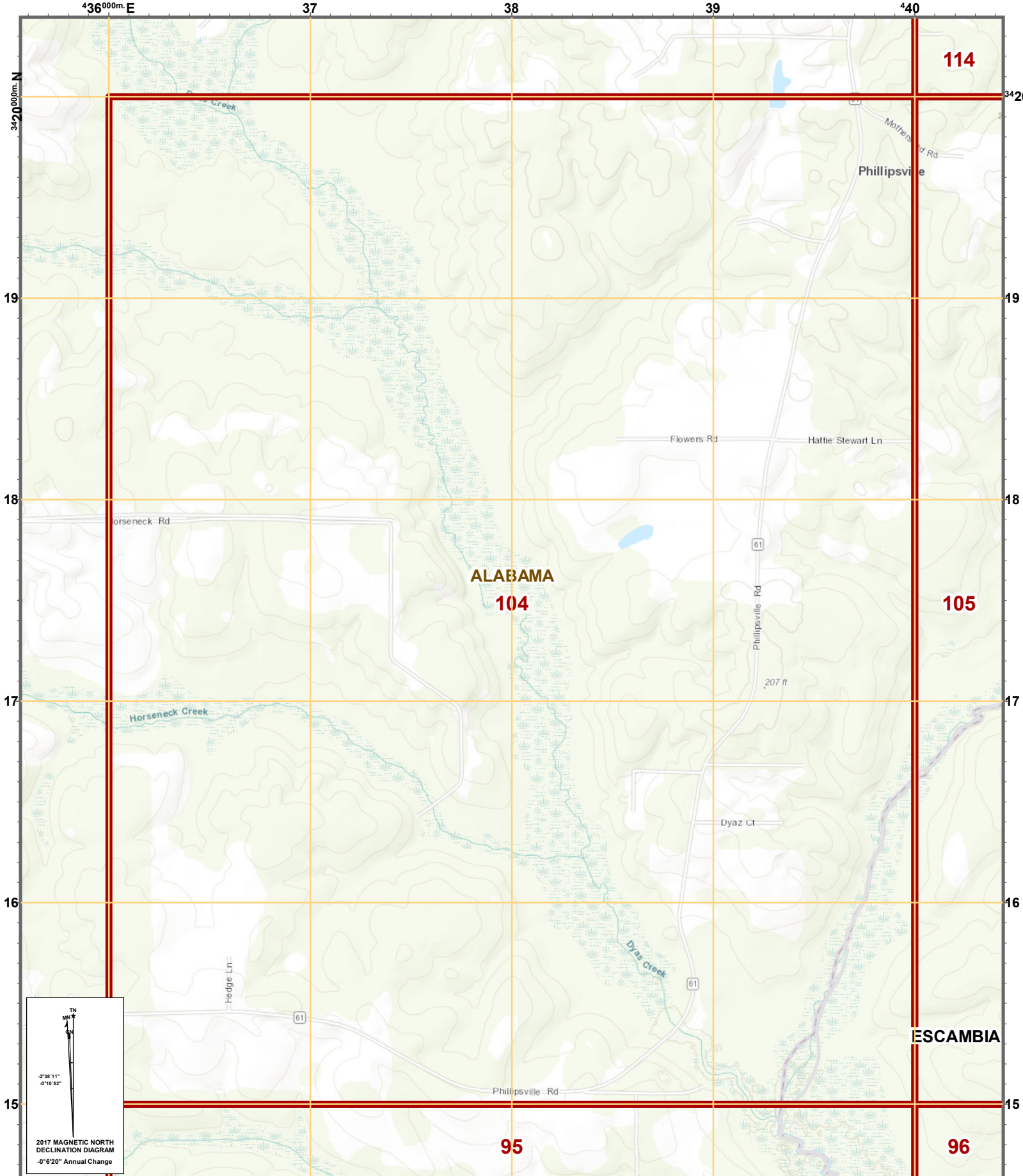
Created By: GIS Section
Date: 3/20/2018
Time: 2:06:13 AM
Path: S:\Projects\USNG\2017_MapBooks\ESCAMBIA\MapBook_PDFs\ESCAMBIA.mxd

US National Grid 100,000-m Square ID DV
Grid Zone Designation 16R

USNG Page: 16R DV 6810
Local Page: 103
Scale: 1:24,000

0 1,000 Meters
0 1,000 2,000 3,000 4,000 Feet



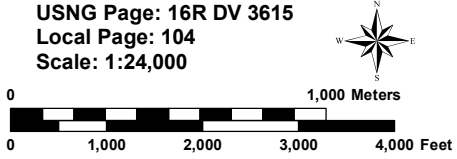


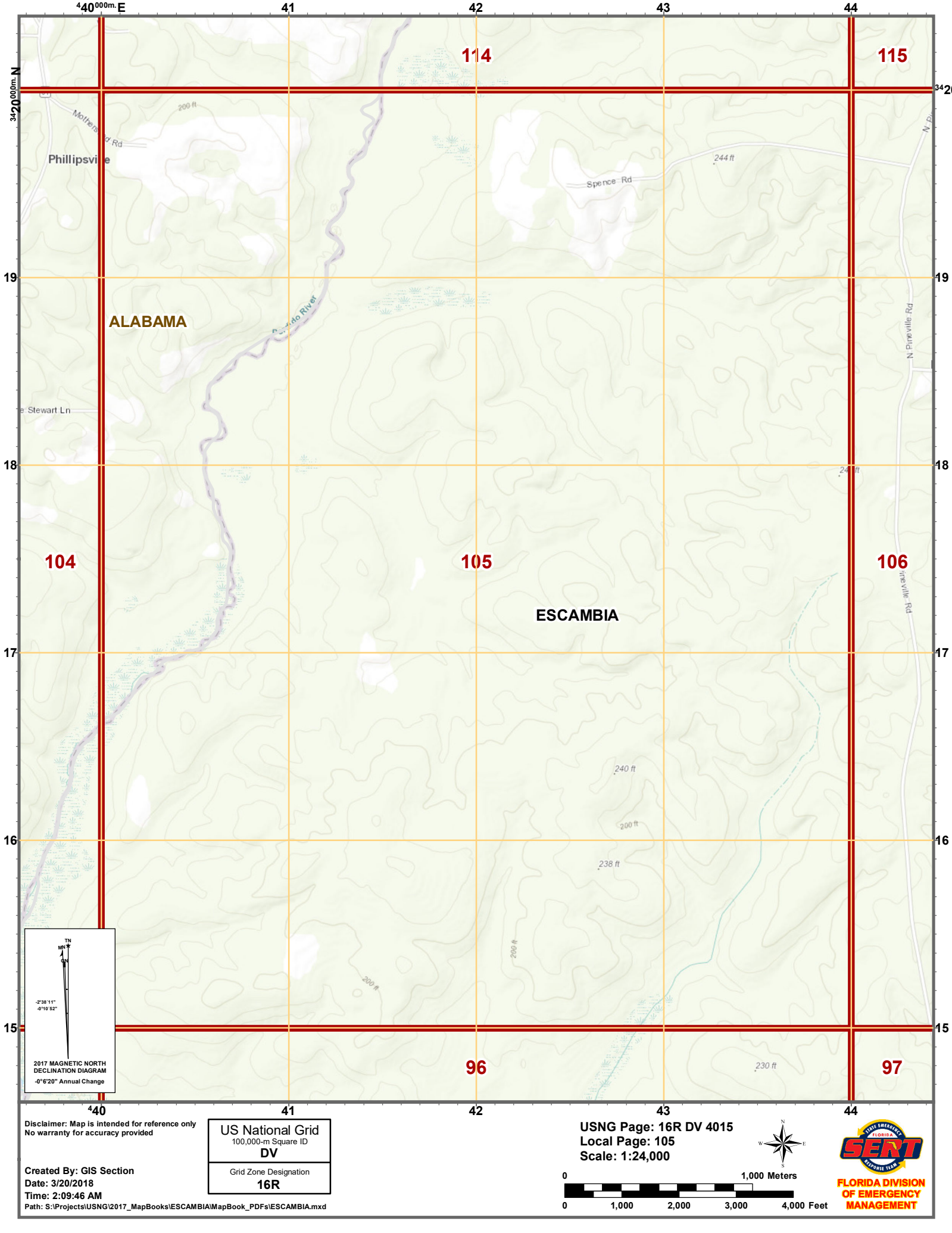
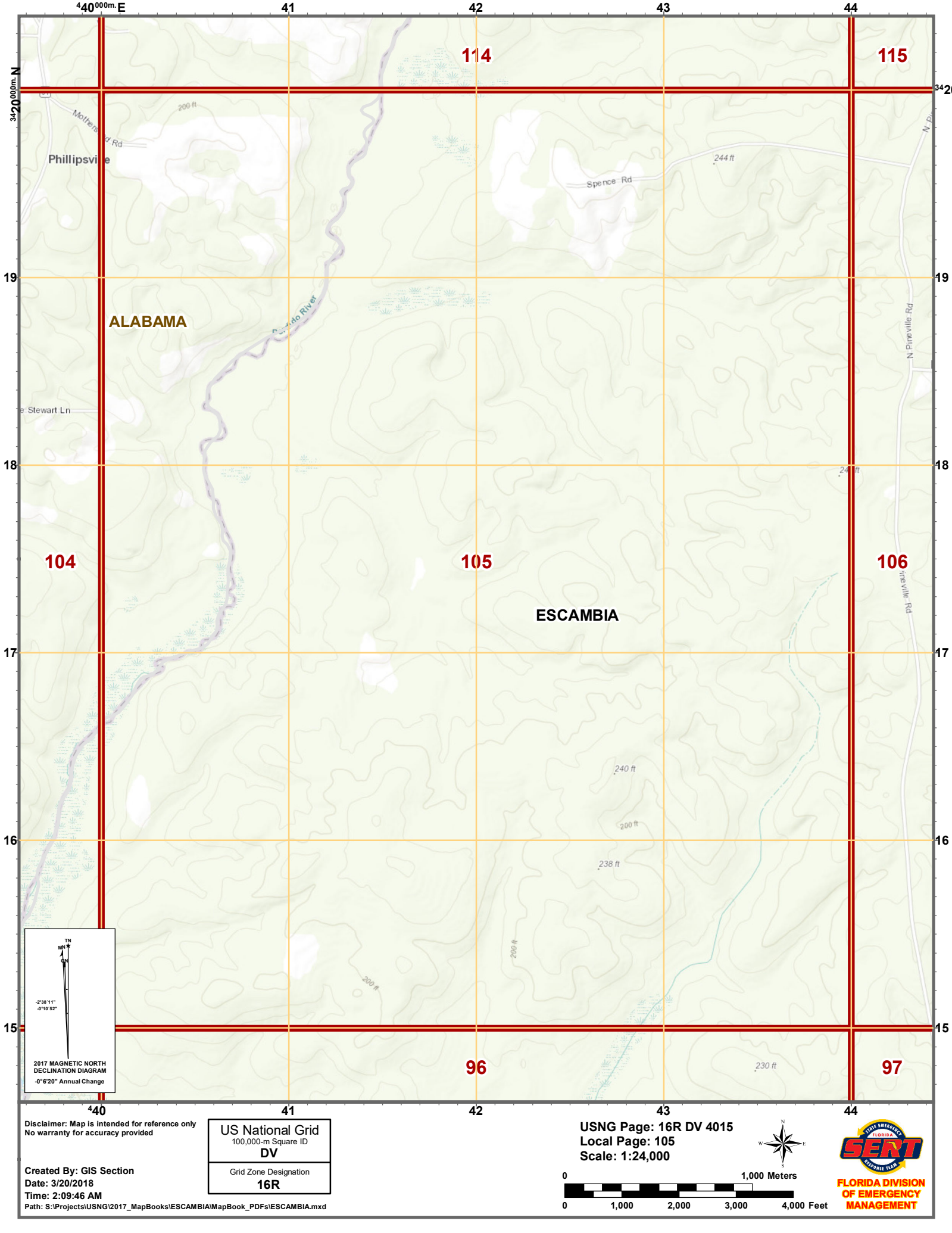
Disclaimer: Map is intended for reference only
No warranty for accuracy provided

Created By: GIS Section
Date: 3/20/2018
Time: 2:08:31 AM
Path: S:\Projects\USNG\2017_MapBooks\ESCAMBIA\MapBook_PDFs\ESCAMBIA.mxd

US National Grid
100,000-m Square ID
DV
Grid Zone Designation
16R

USNG Page: 16R DV 3615
Local Page: 104
Scale: 1:24,000



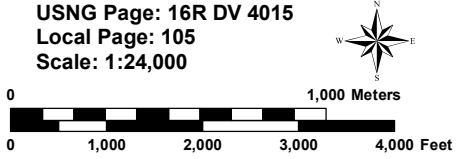


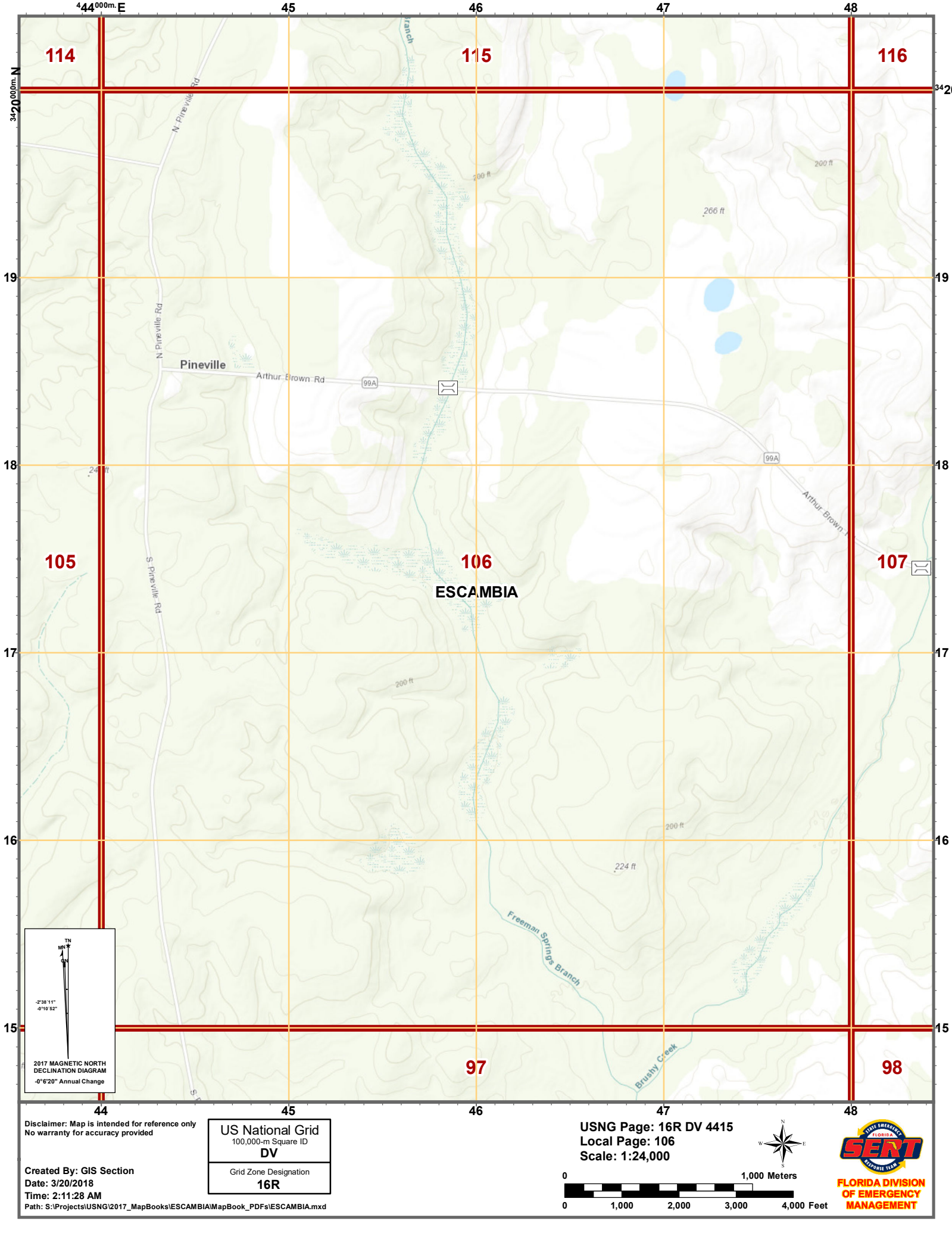
Disclaimer: Map is intended for reference only
No warranty for accuracy provided

Created By: GIS Section
Date: 3/20/2018
Time: 2:09:46 AM
Path: S:\Projects\USNG\2017_MapBooks\ESCAMBIA\MapBook_PDFs\ESCAMBIA.mxd

US National Grid 100,000-m Square ID DV
Grid Zone Designation 16R

USNG Page: 16R DV 4015
Local Page: 105
Scale: 1:24,000





114

115

116

105

106

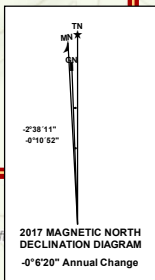
107

97

98

Pineville

ESCAMBIA



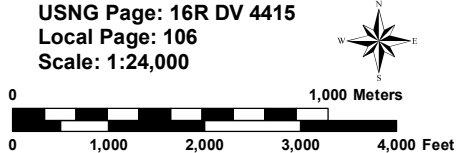
Disclaimer: Map is intended for reference only
No warranty for accuracy provided

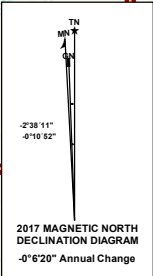
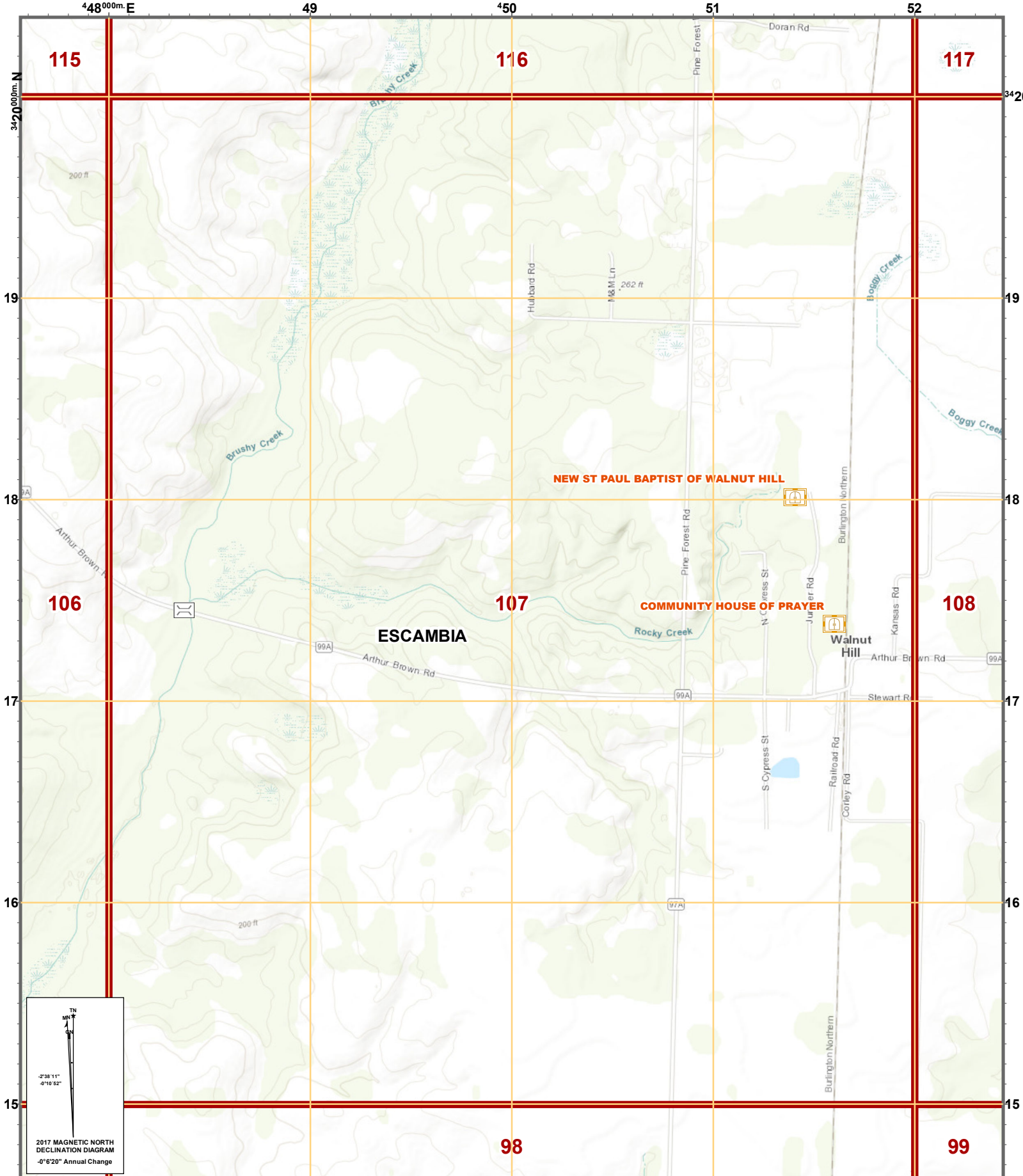
Created By: GIS Section
Date: 3/20/2018
Time: 2:11:28 AM

Path: S:\Projects\USNG\2017_MapBooks\ESCAMBIA\MapBook_PDFs\ESCAMBIA.mxd

US National Grid 100,000-m Square ID DV
Grid Zone Designation 16R

USNG Page: 16R DV 4415
Local Page: 106
Scale: 1:24,000



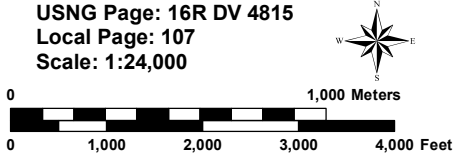


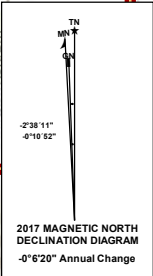
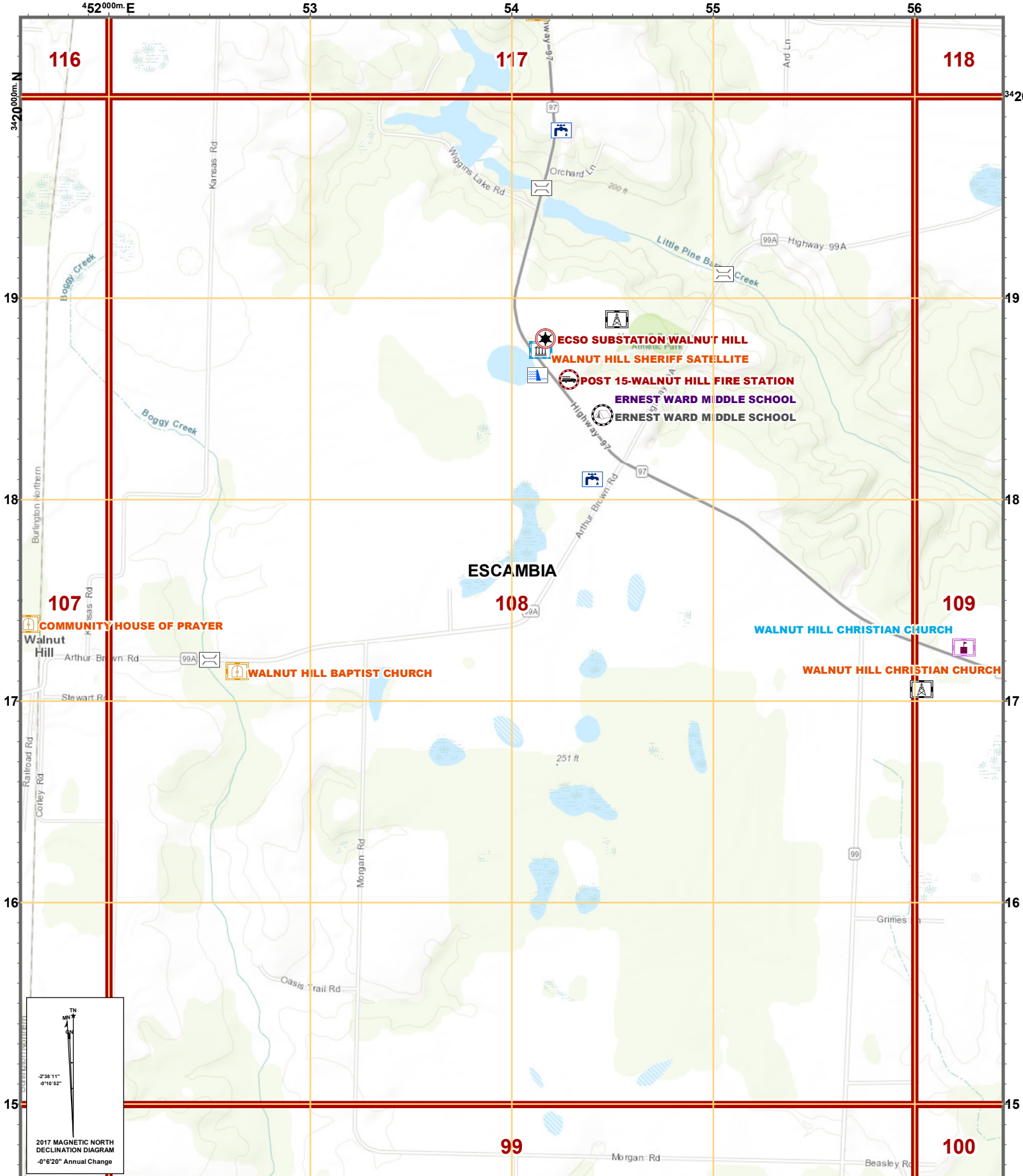
Disclaimer: Map is intended for reference only
No warranty for accuracy provided

Created By: GIS Section
Date: 3/20/2018
Time: 2:13:10 AM
Path: S:\Projects\USNG\2017_MapBooks\ESCAMBIA\MapBook_PDFs\ESCAMBIA.mxd

US National Grid 100,000-m Square ID DV
Grid Zone Designation 16R

USNG Page: 16R DV 4815
Local Page: 107
Scale: 1:24,000



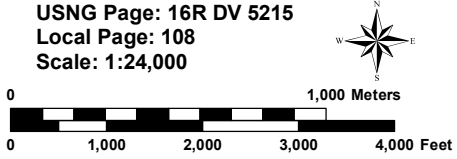


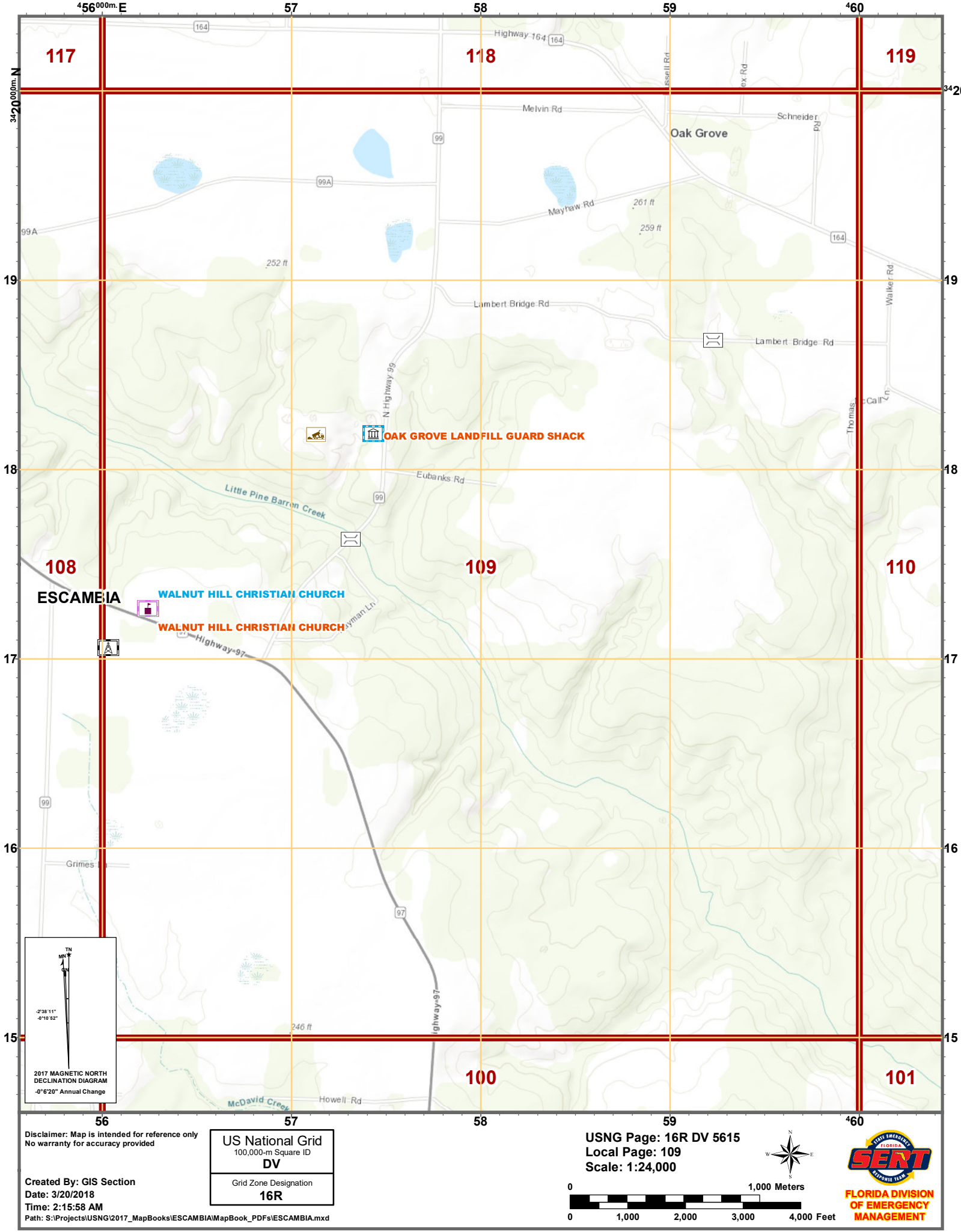
Disclaimer: Map is intended for reference only
No warranty for accuracy provided

Created By: GIS Section
Date: 3/20/2018
Time: 2:14:30 AM
Path: S:\Projects\USNG\2017_MapBooks\ESCAMBIA\MapBooks_PDFs\ESCAMBIA.mxd

US National Grid 100,000-m Square ID DV
Grid Zone Designation 16R

USNG Page: 16R DV 5215
Local Page: 108
Scale: 1:24,000





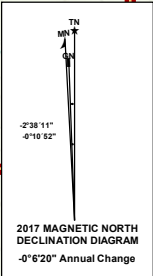
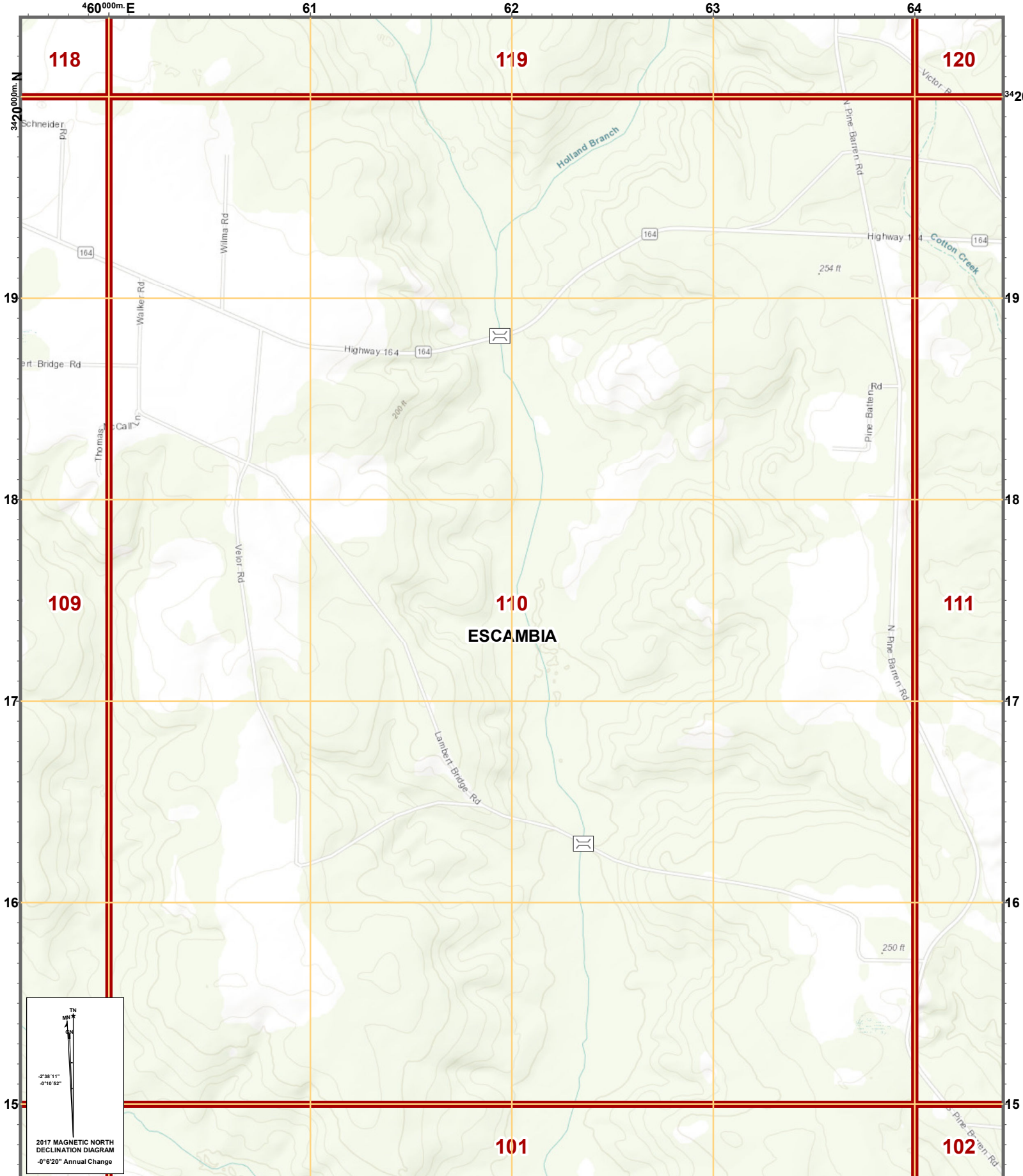
Disclaimer: Map is intended for reference only
No warranty for accuracy provided

Created By: GIS Section
Date: 3/20/2018
Time: 2:15:58 AM
Path: S:\Projects\USNG\2017_MapBooks\ESCAMBIA\MapBook_PDFs\ESCAMBIA.mxd

US National Grid
100,000-m Square ID
DV
Grid Zone Designation
16R

USNG Page: 16R DV 5615
Local Page: 109
Scale: 1:24,000





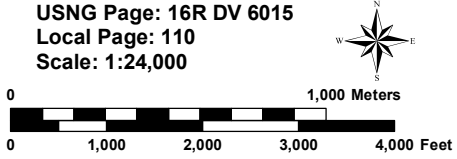
Disclaimer: Map is intended for reference only
No warranty for accuracy provided

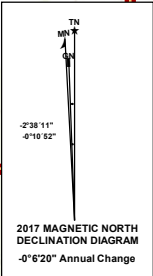
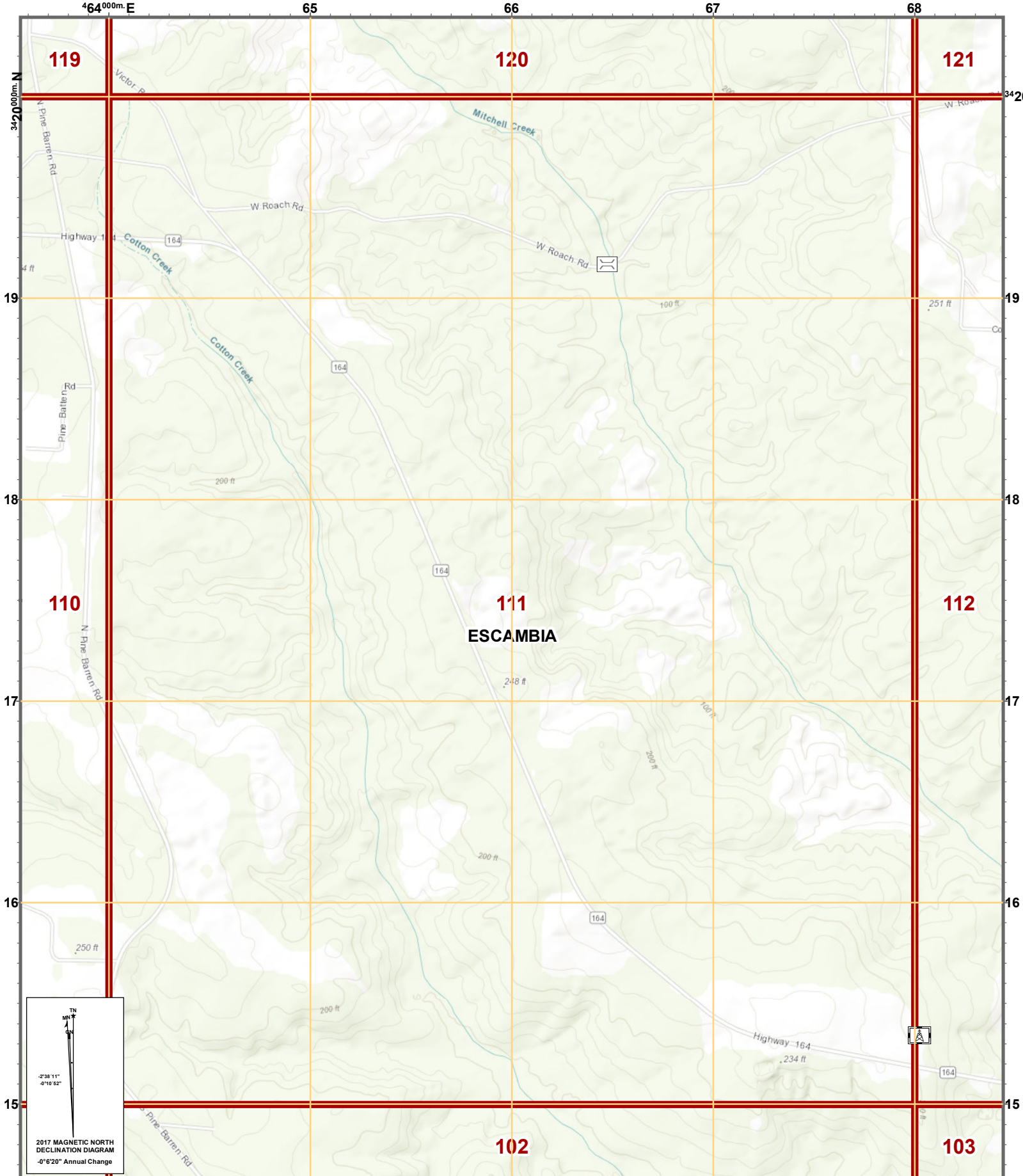
Created By: GIS Section
Date: 3/20/2018
Time: 2:17:50 AM

Path: S:\Projects\USNG\2017_MapBooks\ESCAMBIA\MapBooks_PDFs\ESCAMBIA.mxd

US National Grid
100,000-m Square ID
DV
Grid Zone Designation
16R

USNG Page: 16R DV 6015
Local Page: 110
Scale: 1:24,000



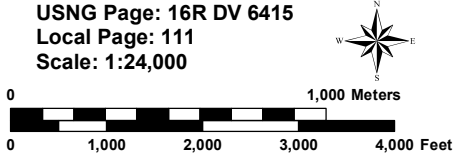


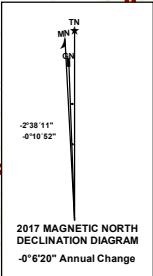
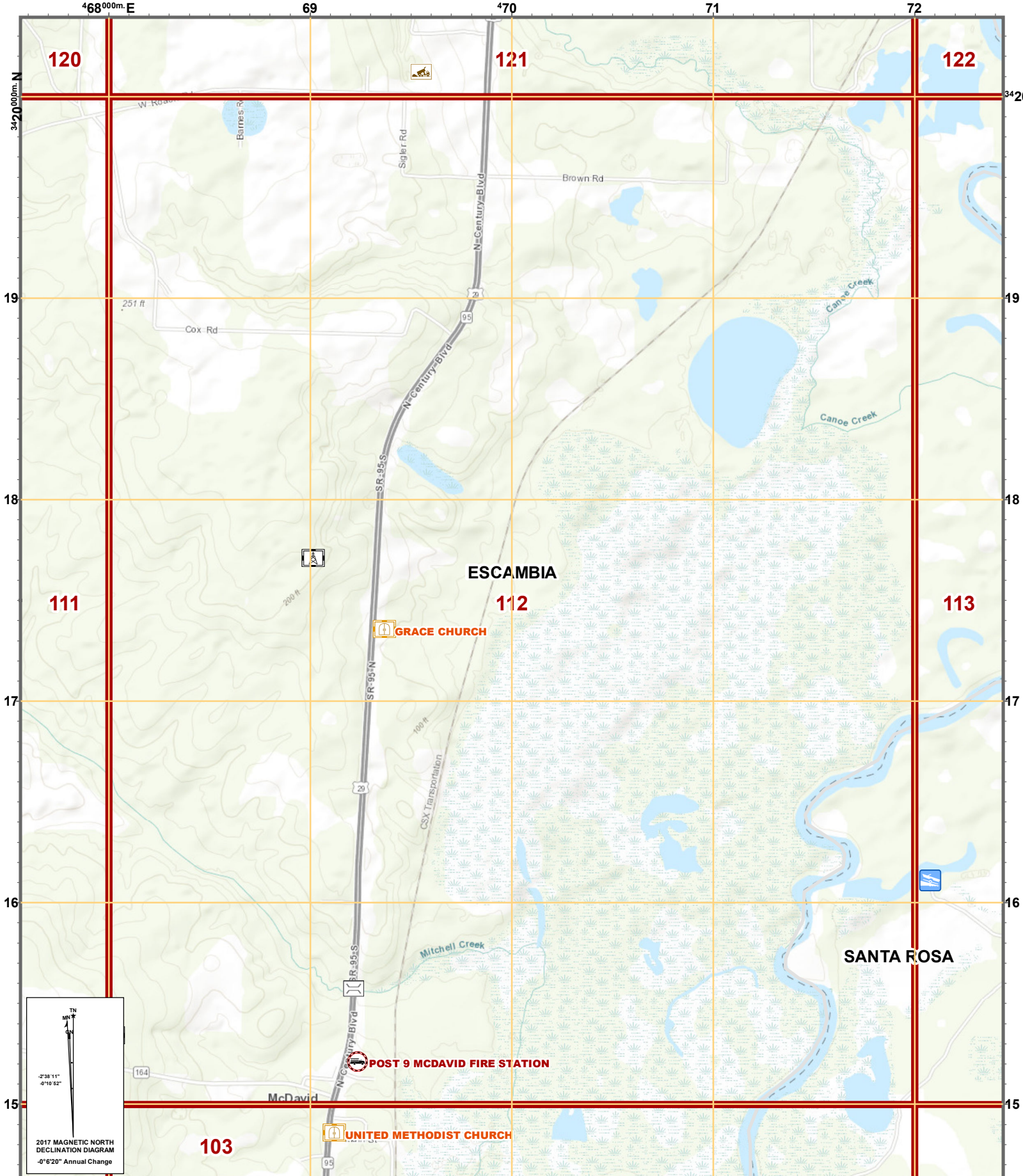
Disclaimer: Map is intended for reference only
No warranty for accuracy provided

Created By: GIS Section
Date: 3/20/2018
Time: 2:20:03 AM
Path: S:\Projects\USNG\2017_MapBooks\ESCAMBIA\MapBook_PDFs\ESCAMBIA.mxd

US National Grid
100,000-m Square ID
DV
Grid Zone Designation
16R

USNG Page: 16R DV 6415
Local Page: 111
Scale: 1:24,000



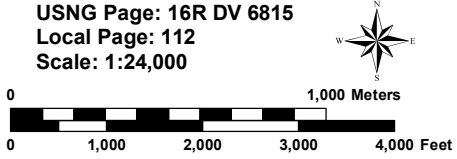


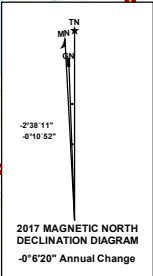
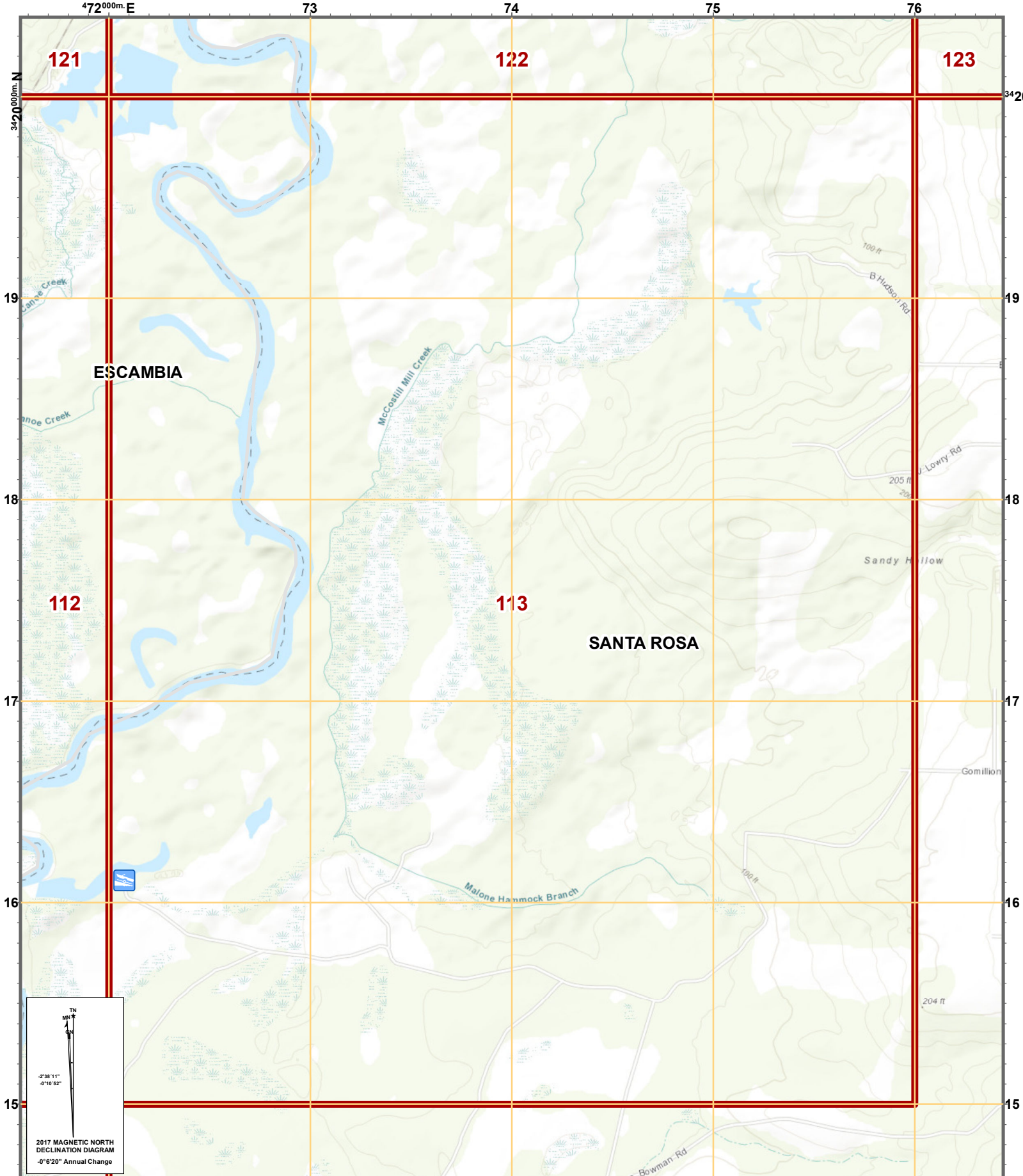
Disclaimer: Map is intended for reference only
No warranty for accuracy provided

Created By: GIS Section
Date: 3/20/2018
Time: 2:21:06 AM
Path: S:\Projects\USNG\2017_MapBooks\ESCAMBIA\MapBook_PDFs\ESCAMBIA.mxd

US National Grid 100,000-m Square ID DV
Grid Zone Designation 16R

USNG Page: 16R DV 6815
Local Page: 112
Scale: 1:24,000



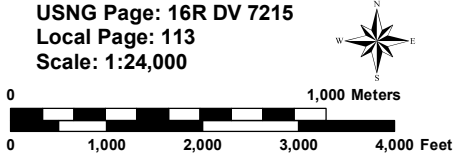


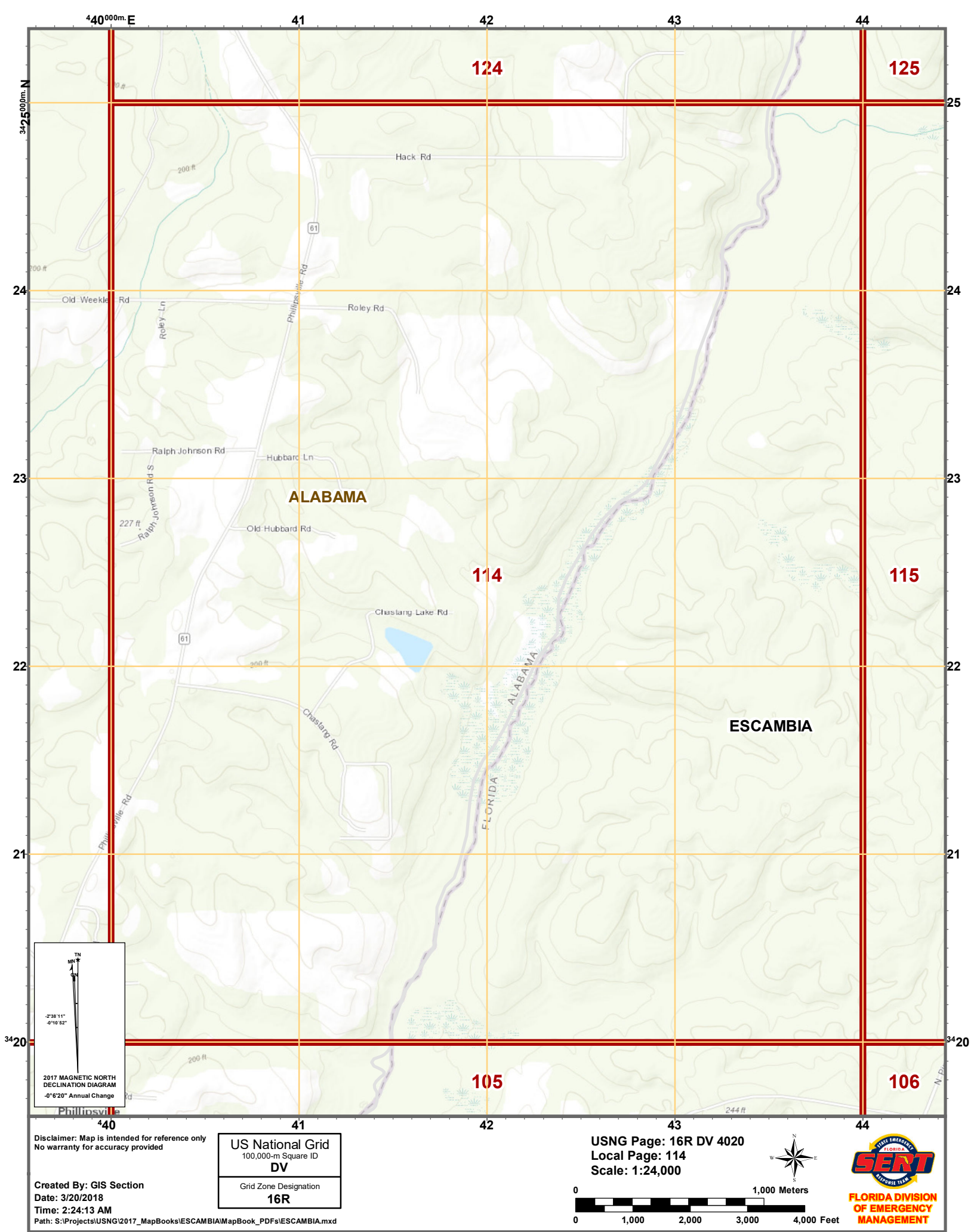
Disclaimer: Map is intended for reference only
No warranty for accuracy provided

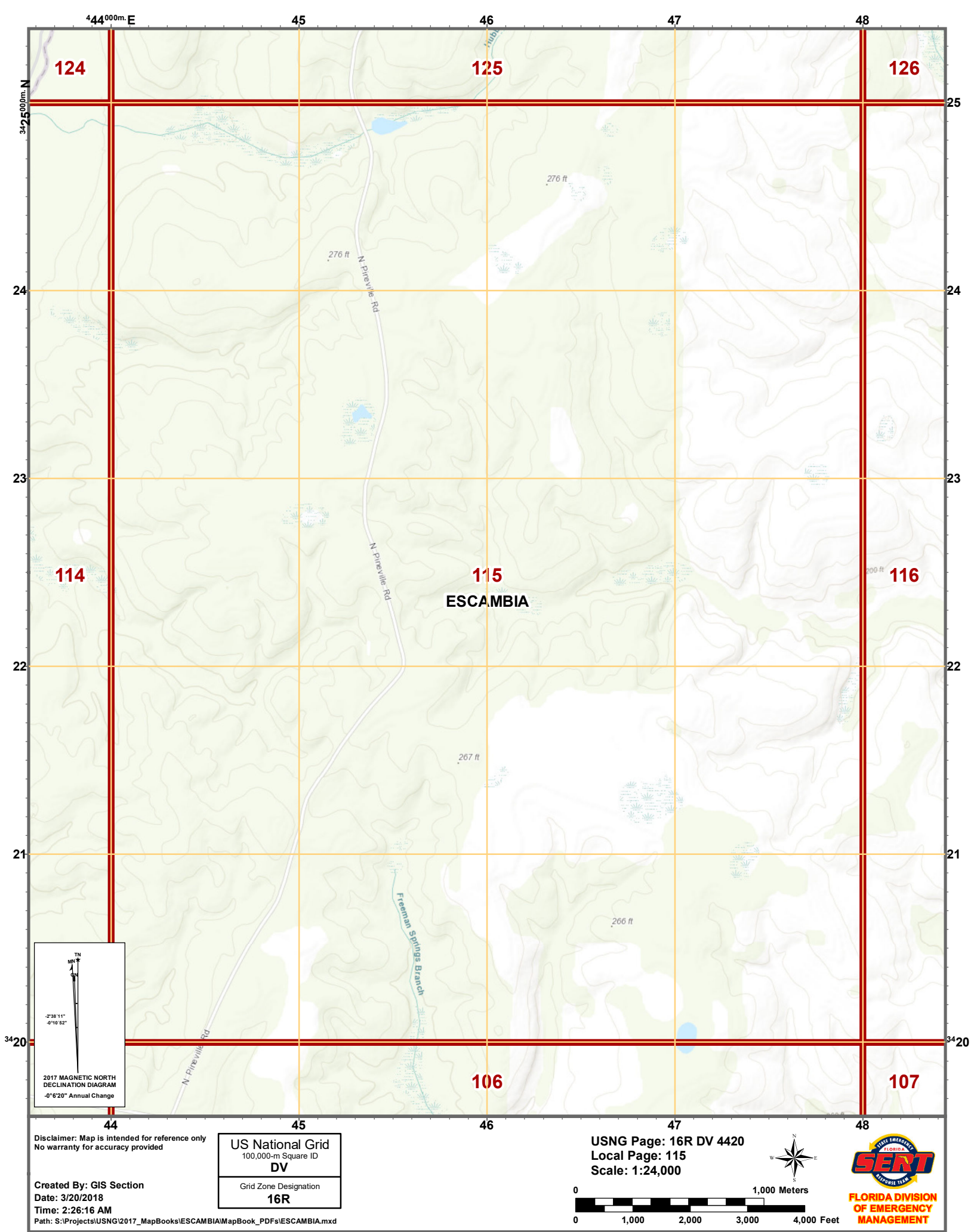
Created By: GIS Section
Date: 3/20/2018
Time: 2:22:26 AM
Path: S:\Projects\USNG\2017_MapBooks\ESCAMBIA\MapBook_PDFs\ESCAMBIA.mxd

US National Grid 100,000-m Square ID DV
Grid Zone Designation 16R

USNG Page: 16R DV 7215
Local Page: 113
Scale: 1:24,000







440000m E

45

46

47

48

124

125

126

25

24

23

22

21

20

114

115
ESCAMBIA

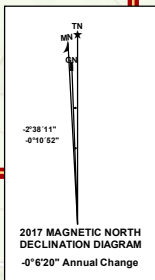
116

267 ft

266 ft

106

107



Disclaimer: Map is intended for reference only
No warranty for accuracy provided

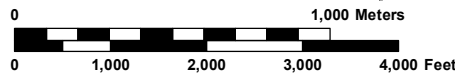
Created By: GIS Section
Date: 3/20/2018
Time: 2:26:16 AM

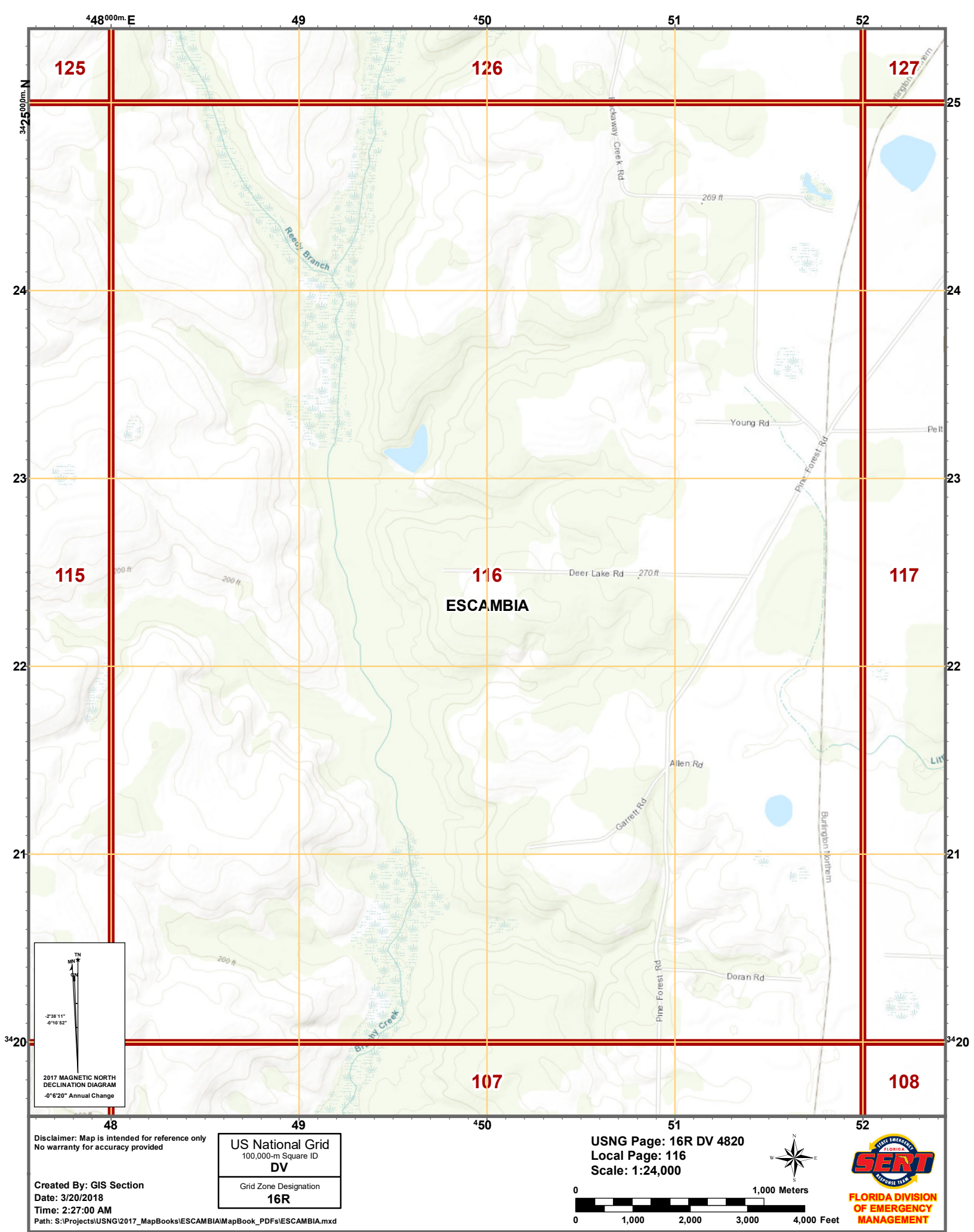
Path: S:\Projects\USNG\2017_MapBooks\ESCAMBIA\MapBook_PDFs\ESCAMBIA.mxd

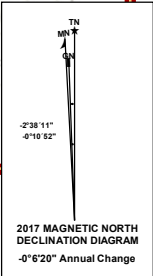
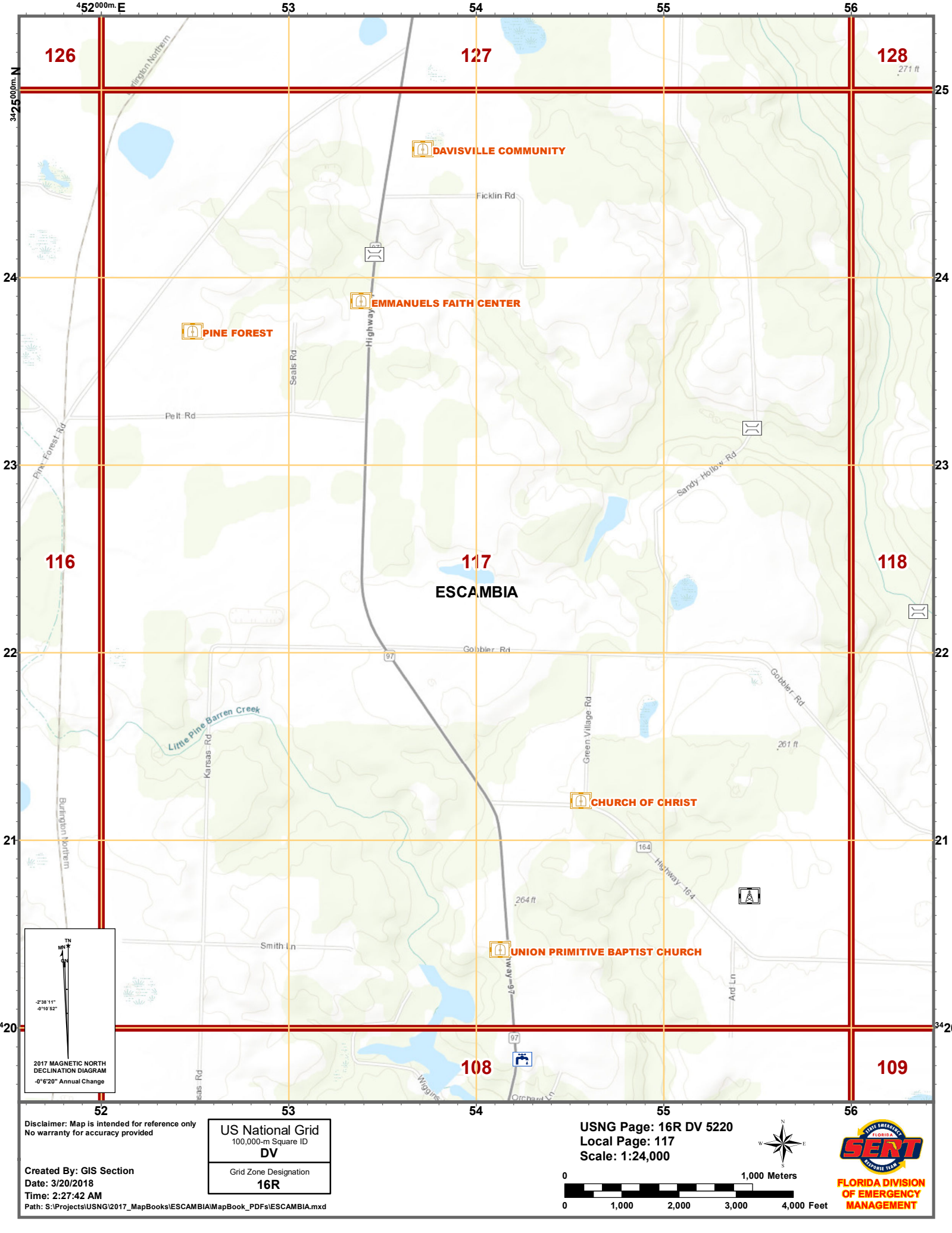
US National Grid
100,000-m Square ID
DV

Grid Zone Designation
16R

USNG Page: 16R DV 4420
Local Page: 115
Scale: 1:24,000





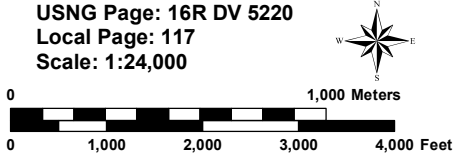


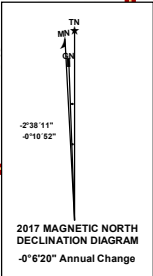
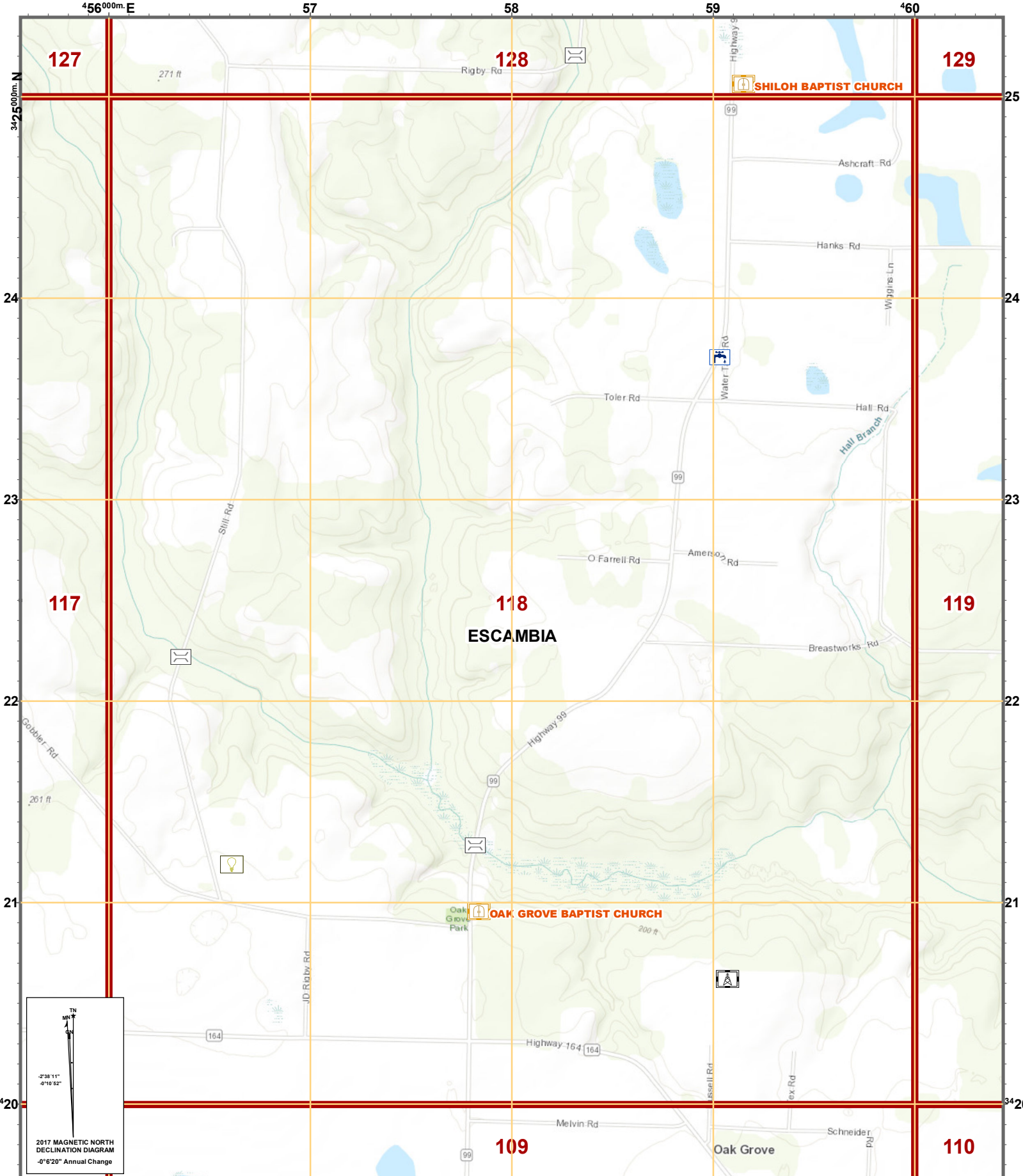
Disclaimer: Map is intended for reference only
No warranty for accuracy provided

Created By: GIS Section
Date: 3/20/2018
Time: 2:27:42 AM
Path: S:\Projects\USNG\2017_MapBooks\ESCAMBIA\MapBook_PDFs\ESCAMBIA.mxd

US National Grid 100,000-m Square ID DV
Grid Zone Designation 16R

USNG Page: 16R DV 5220
Local Page: 117
Scale: 1:24,000



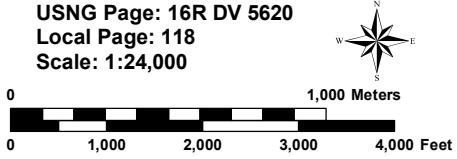


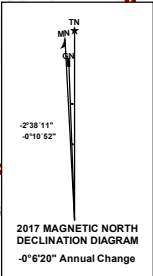
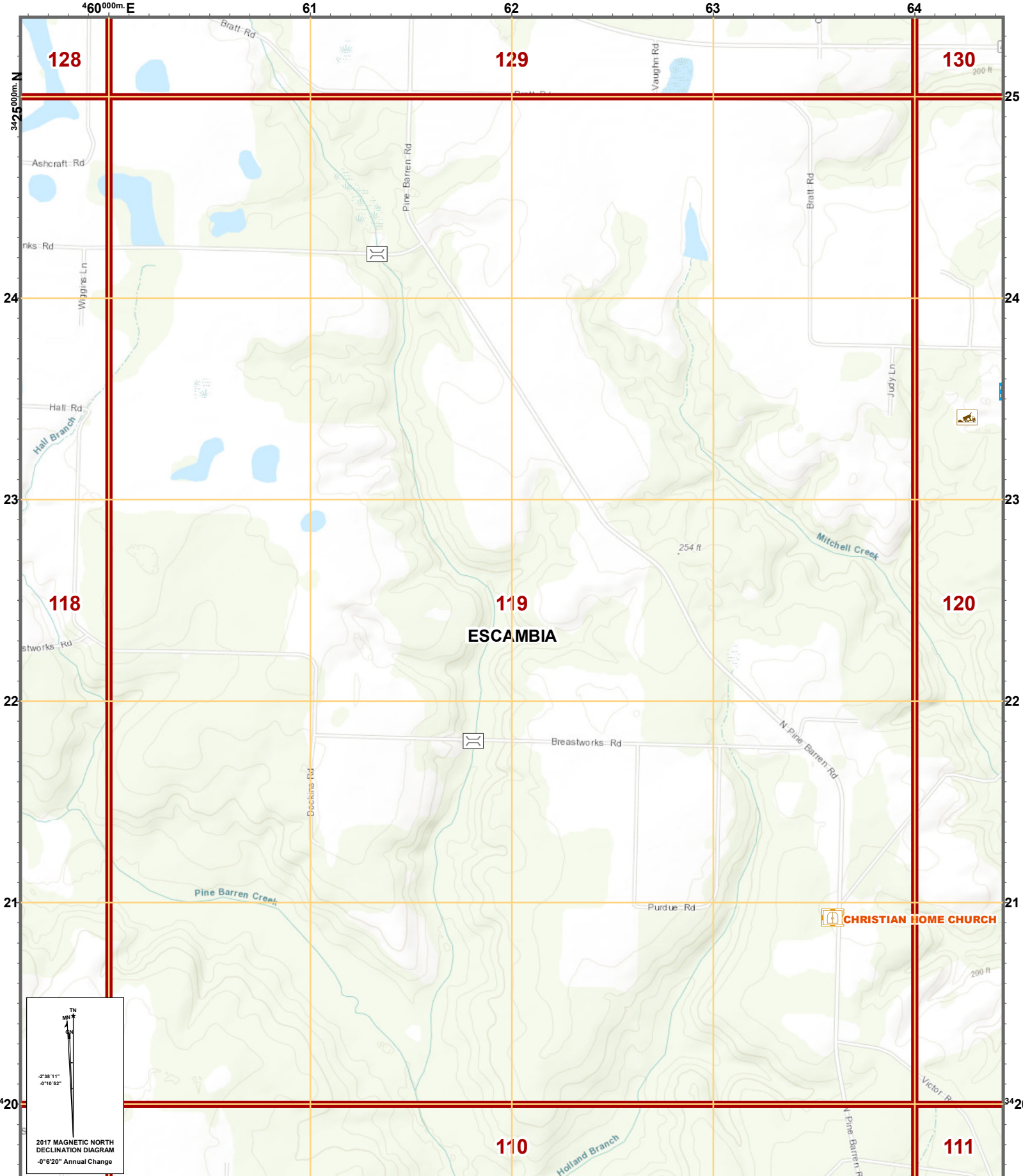
Disclaimer: Map is intended for reference only
No warranty for accuracy provided

Created By: GIS Section
Date: 3/20/2018
Time: 2:28:23 AM
Path: S:\Projects\USNG\2017_MapBooks\ESCAMBIA\MapBook_PDFs\ESCAMBIA.mxd

US National Grid 100,000-m Square ID DV
Grid Zone Designation 16R

USNG Page: 16R DV 5620
Local Page: 118
Scale: 1:24,000



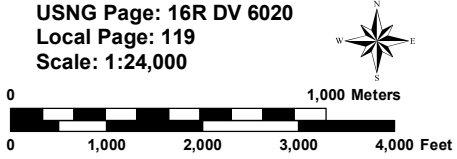


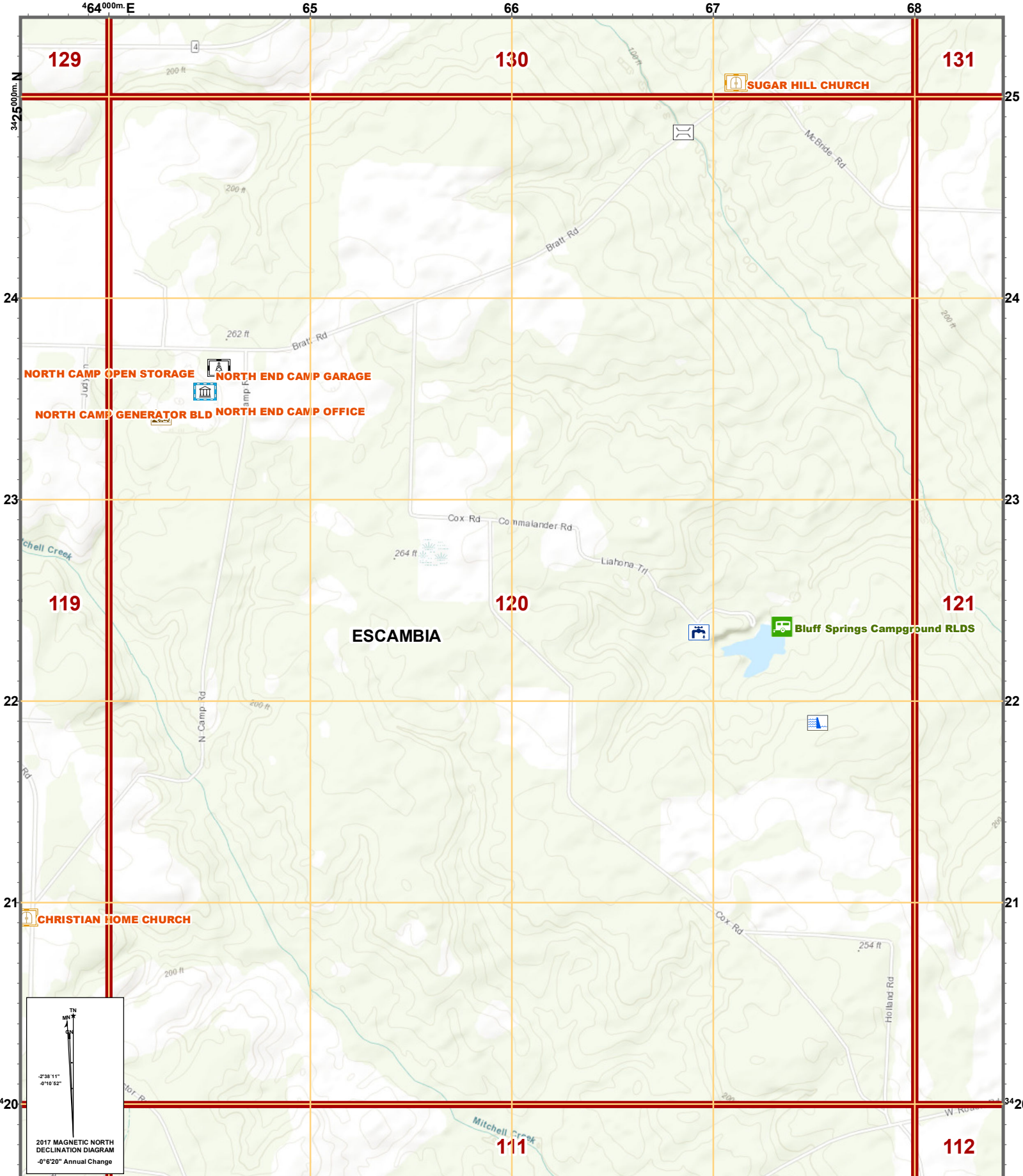
Disclaimer: Map is intended for reference only
No warranty for accuracy provided

Created By: GIS Section
Date: 3/20/2018
Time: 2:29:05 AM
Path: S:\Projects\USNG\2017_MapBooks\ESCAMBIA\MapBook_PDFs\ESCAMBIA.mxd

US National Grid 100,000-m Square ID DV
Grid Zone Designation 16R

USNG Page: 16R DV 6020
Local Page: 119
Scale: 1:24,000





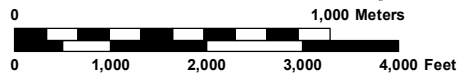
Disclaimer: Map is intended for reference only
No warranty for accuracy provided

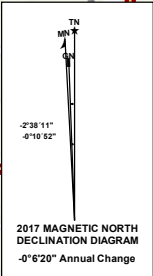
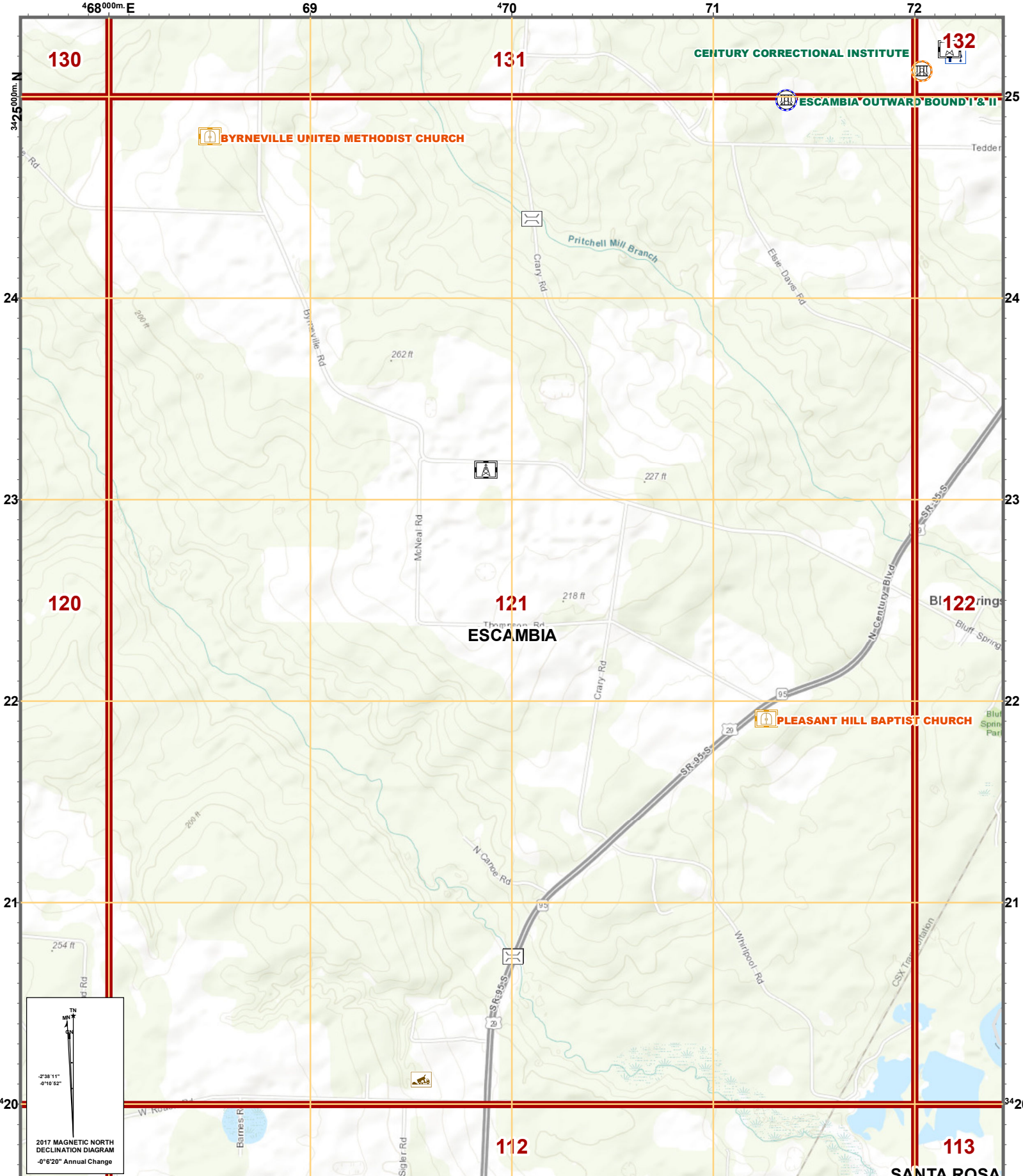
Created By: GIS Section
Date: 3/20/2018
Time: 2:29:46 AM

Path: S:\Projects\USNG\2017_MapBooks\ESCAMBIA\MapBook_PDFs\ESCAMBIA.mxd

US National Grid
100,000-m Square ID
DV
Grid Zone Designation
16R

USNG Page: 16R DV 6420
Local Page: 120
Scale: 1:24,000



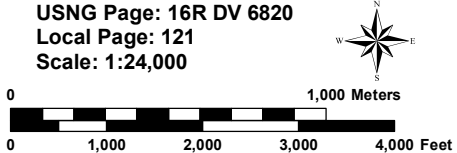


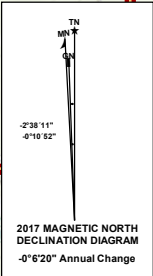
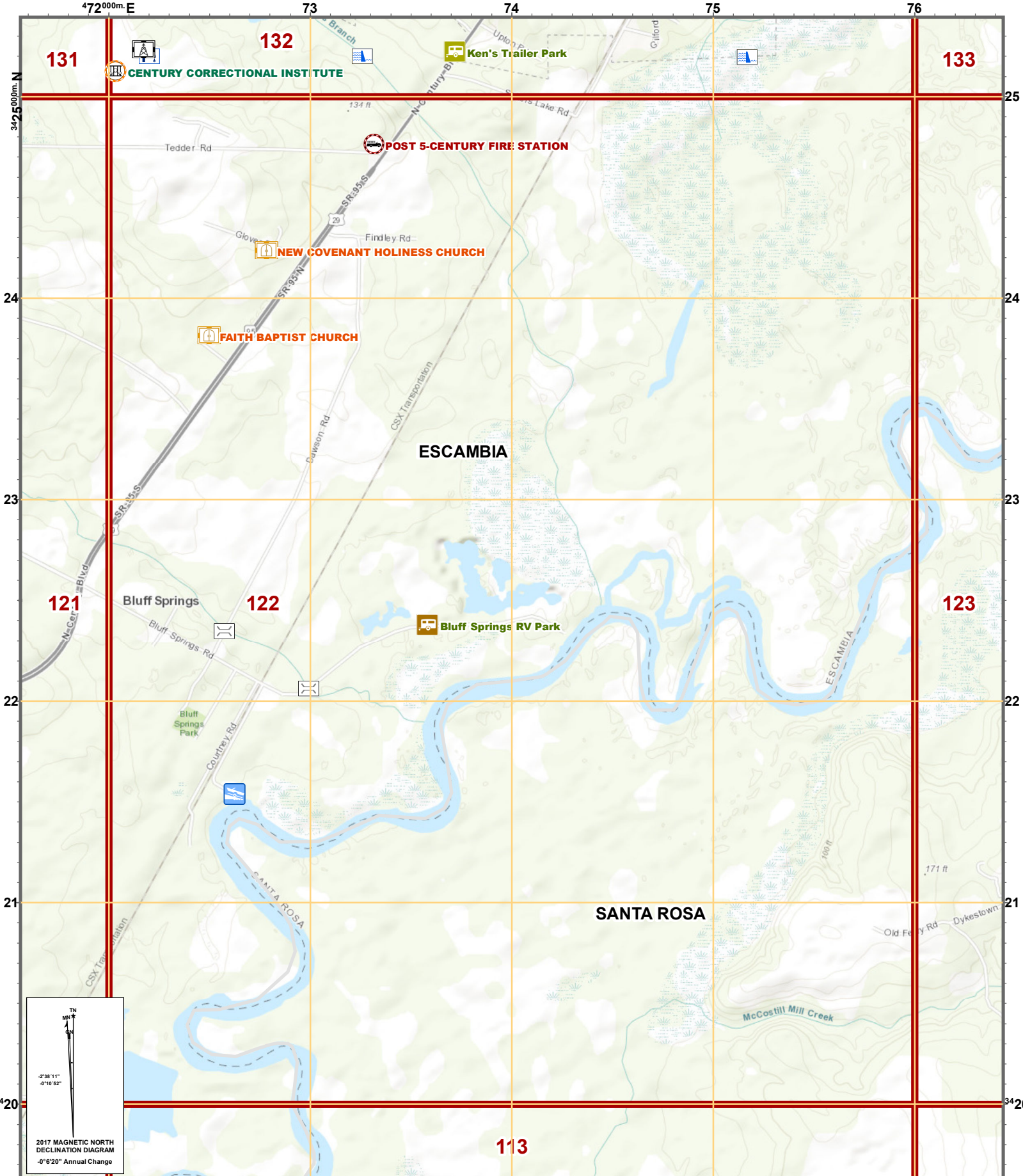
Disclaimer: Map is intended for reference only
No warranty for accuracy provided

Created By: GIS Section
Date: 3/20/2018
Time: 2:30:09 AM
Path: S:\Projects\USNG\2017_MapBooks\ESCAMBIA\MapBook_PDFs\ESCAMBIA.mxd

US National Grid
100,000-m Square ID
DV
Grid Zone Designation
16R

USNG Page: 16R DV 6820
Local Page: 121
Scale: 1:24,000



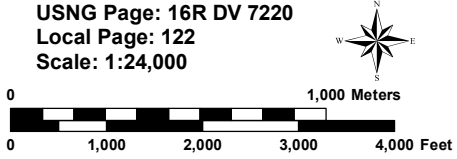


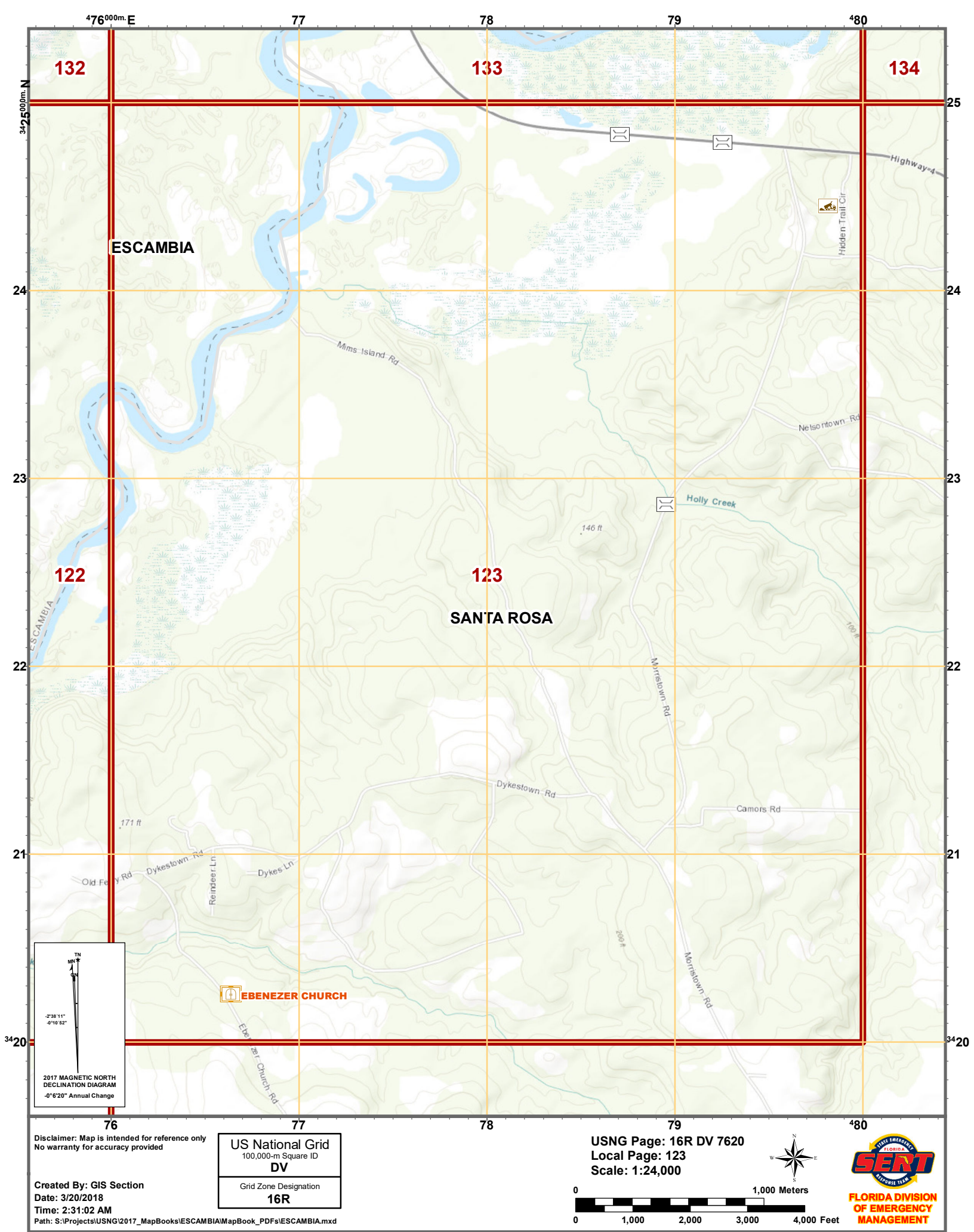
Disclaimer: Map is intended for reference only
No warranty for accuracy provided

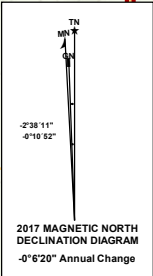
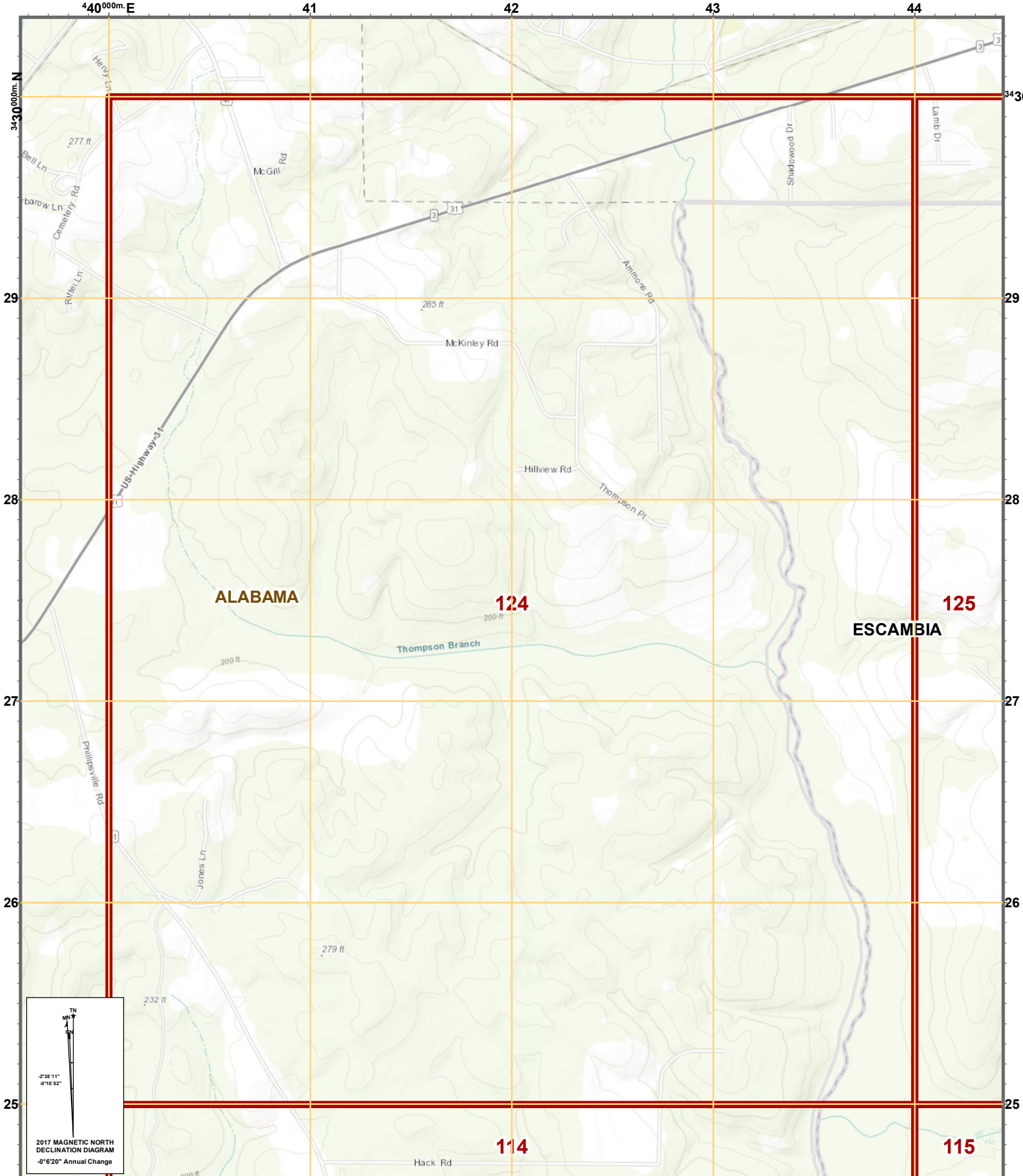
Created By: GIS Section
Date: 3/20/2018
Time: 2:30:37 AM
Path: S:\Projects\USNG\2017_MapBooks\ESCAMBIA\MapBook_PDFs\ESCAMBIA.mxd

US National Grid
100,000-m Square ID
DV
Grid Zone Designation
16R

USNG Page: 16R DV 7220
Local Page: 122
Scale: 1:24,000





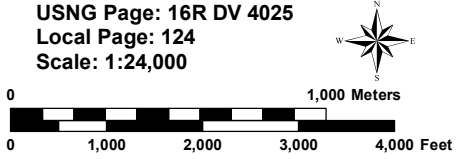


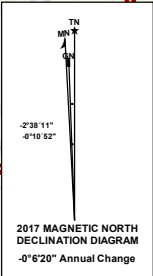
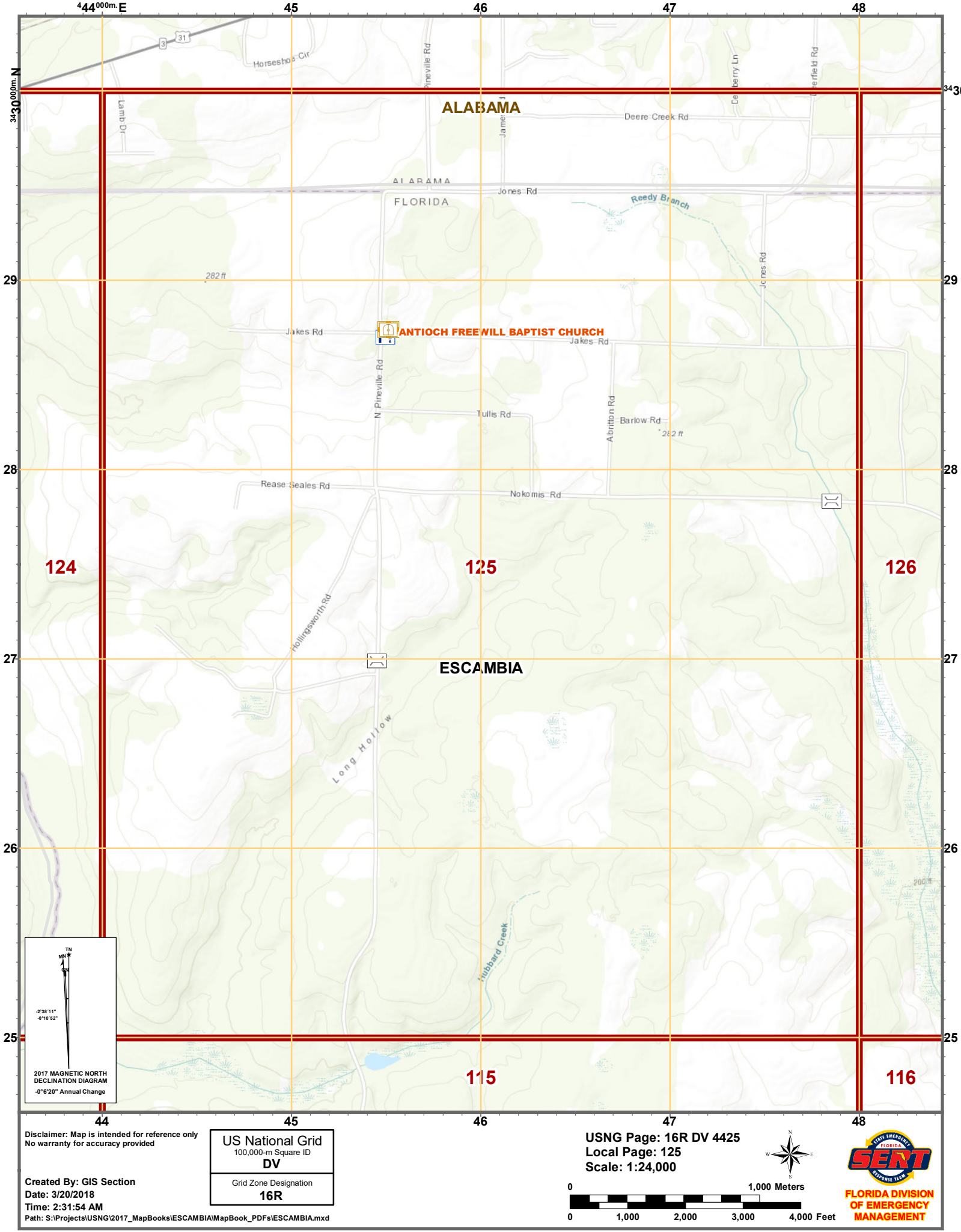
Disclaimer: Map is intended for reference only
No warranty for accuracy provided

Created By: GIS Section
Date: 3/20/2018
Time: 2:31:27 AM
Path: S:\Projects\USNG\2017_MapBooks\ESCAMBIA\MapBook_PDFs\ESCAMBIA.mxd

US National Grid
100,000-m Square ID
DV
Grid Zone Designation
16R

USNG Page: 16R DV 4025
Local Page: 124
Scale: 1:24,000



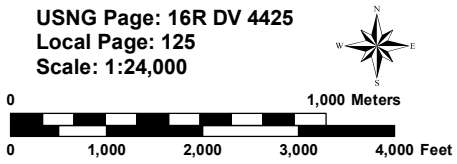


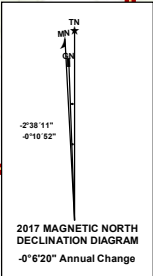
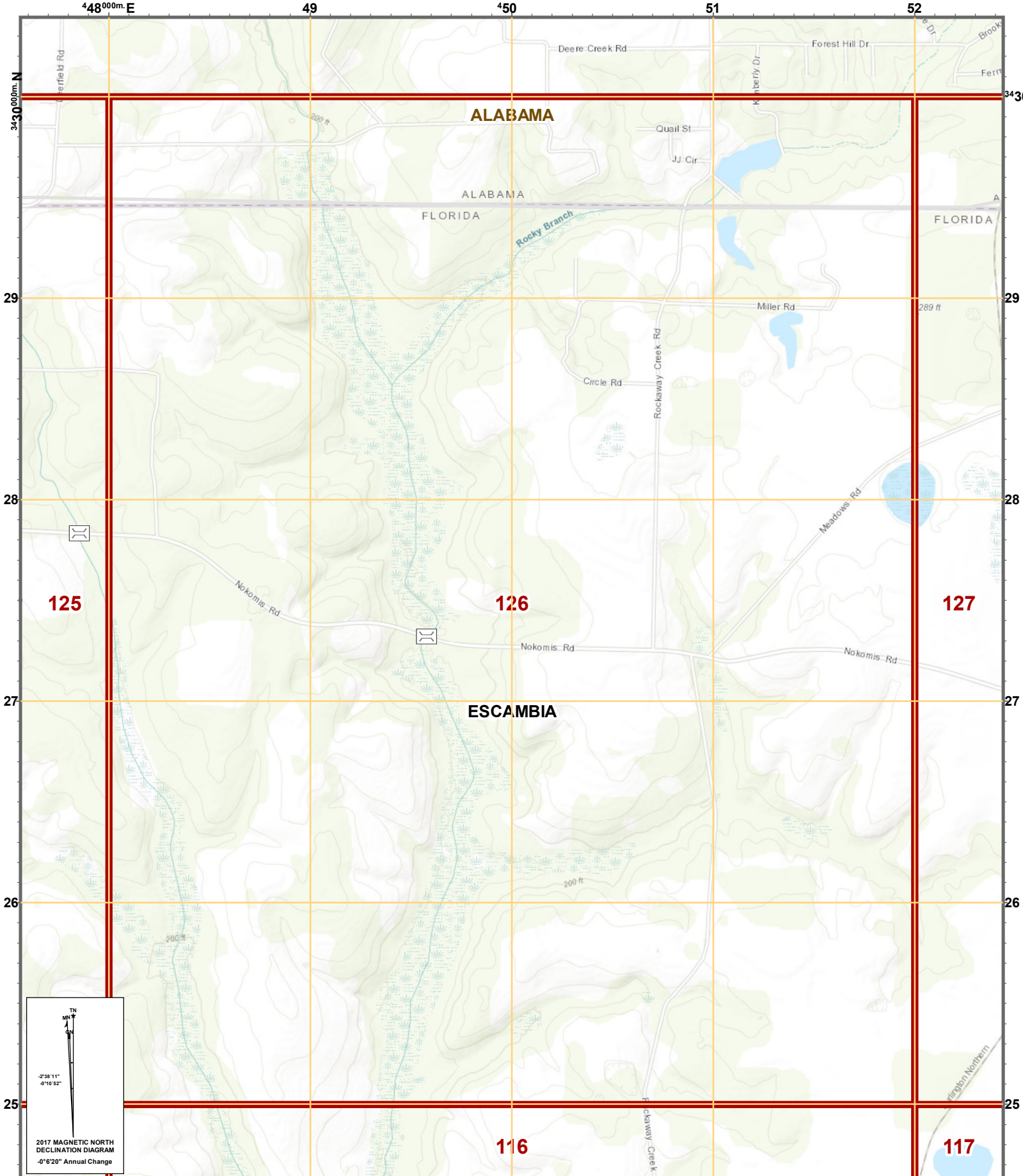
Disclaimer: Map is intended for reference only
No warranty for accuracy provided

Created By: GIS Section
Date: 3/20/2018
Time: 2:31:54 AM
Path: S:\Projects\USNG\2017_MapBooks\ESCAMBIA\MapBook_PDFs\ESCAMBIA.mxd

US National Grid 100,000-m Square ID DV
Grid Zone Designation 16R

USNG Page: 16R DV 4425
Local Page: 125
Scale: 1:24,000



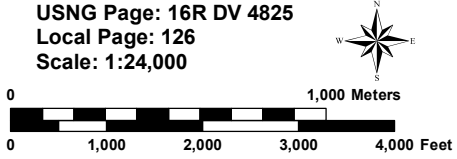


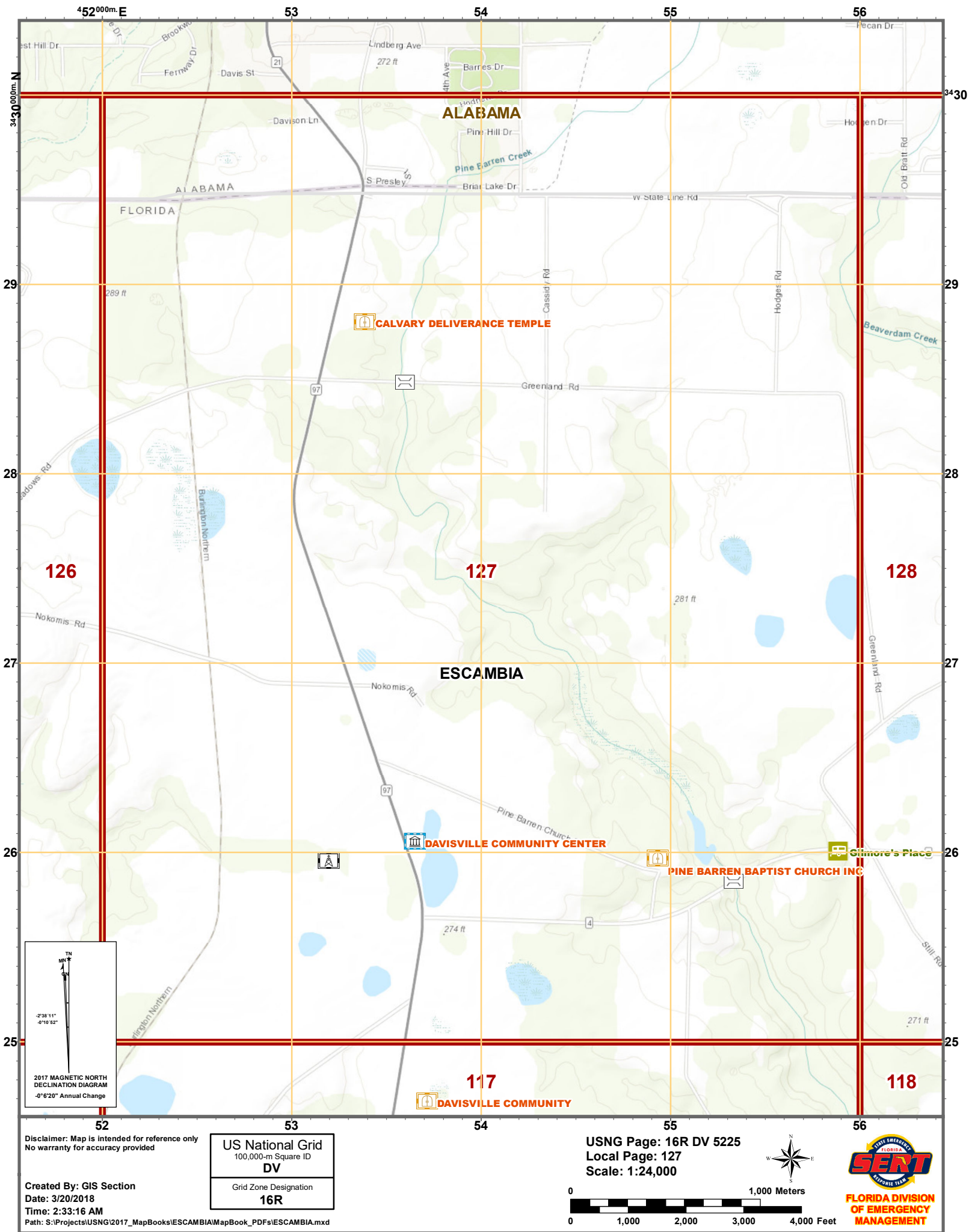
Disclaimer: Map is intended for reference only
No warranty for accuracy provided

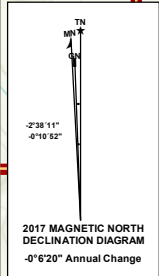
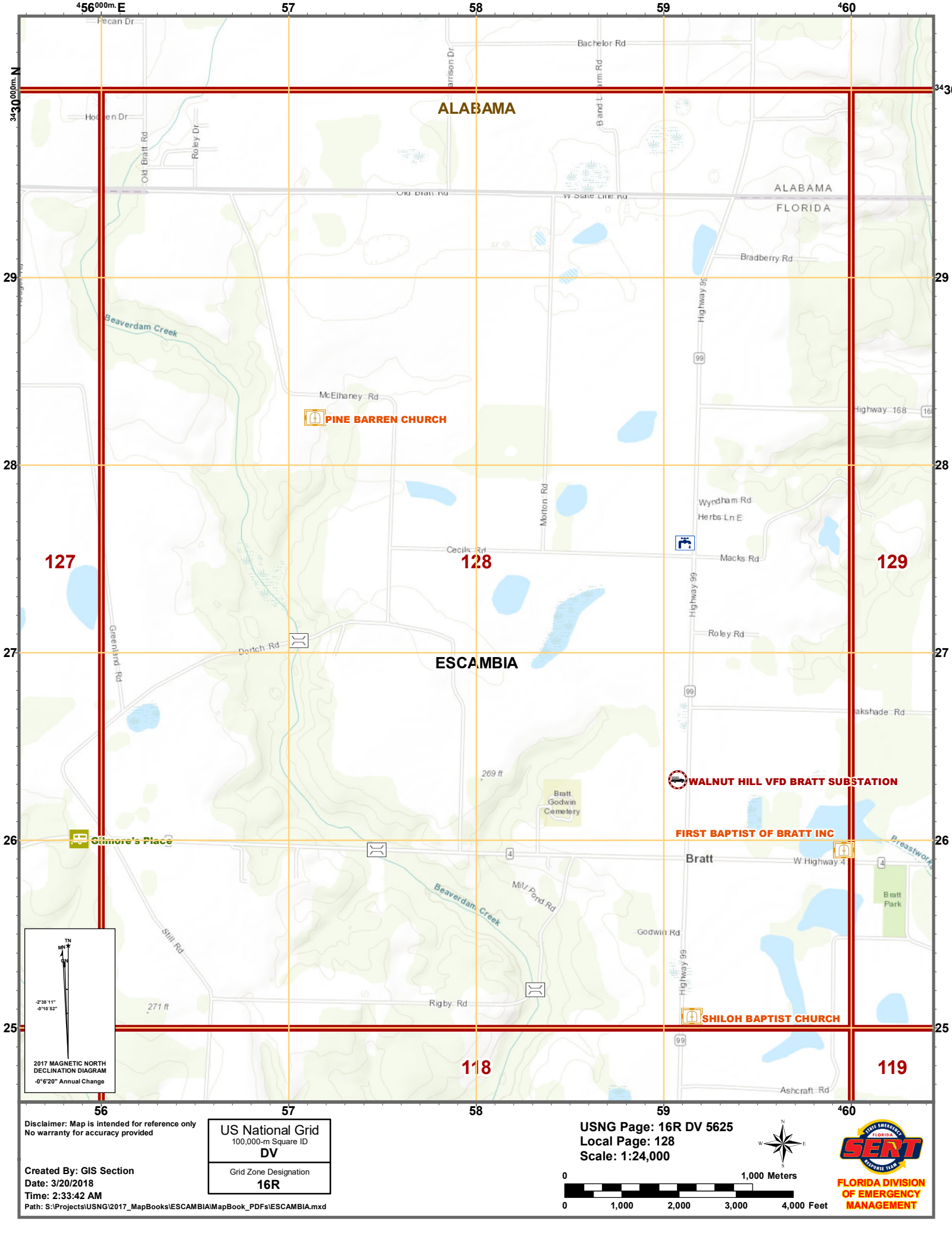
Created By: GIS Section
Date: 3/20/2018
Time: 2:32:31 AM
Path: S:\Projects\USNG\2017_MapBooks\ESCAMBIA\MapBooks_PDFs\ESCAMBIA.mxd

US National Grid
100,000-m Square ID
DV
Grid Zone Designation
16R

USNG Page: 16R DV 4825
Local Page: 126
Scale: 1:24,000





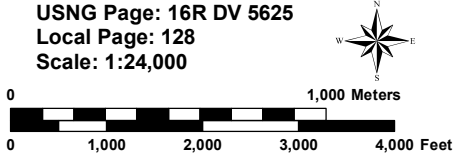


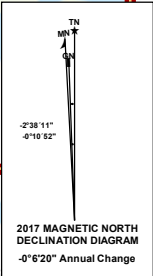
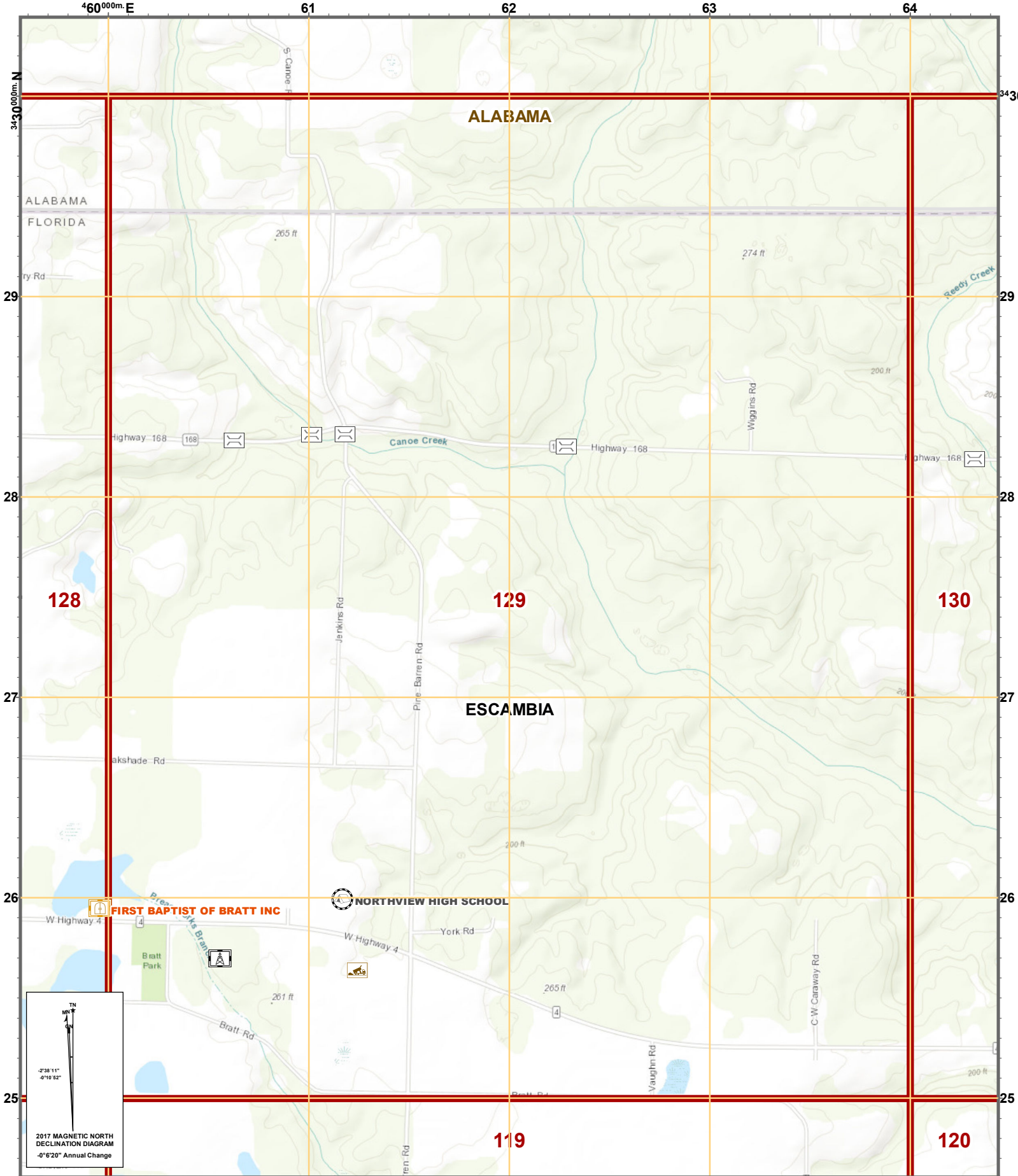
Disclaimer: Map is intended for reference only
No warranty for accuracy provided

Created By: GIS Section
Date: 3/20/2018
Time: 2:33:42 AM
Path: S:\Projects\USNG\2017_MapBooks\ESCAMBIA\MapBook_PDFs\ESCAMBIA.mxd

US National Grid
100,000-m Square ID
DV
Grid Zone Designation
16R

USNG Page: 16R DV 5625
Local Page: 128
Scale: 1:24,000



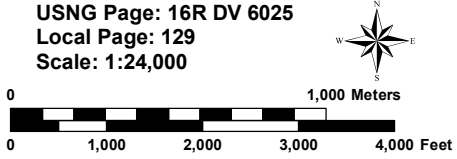


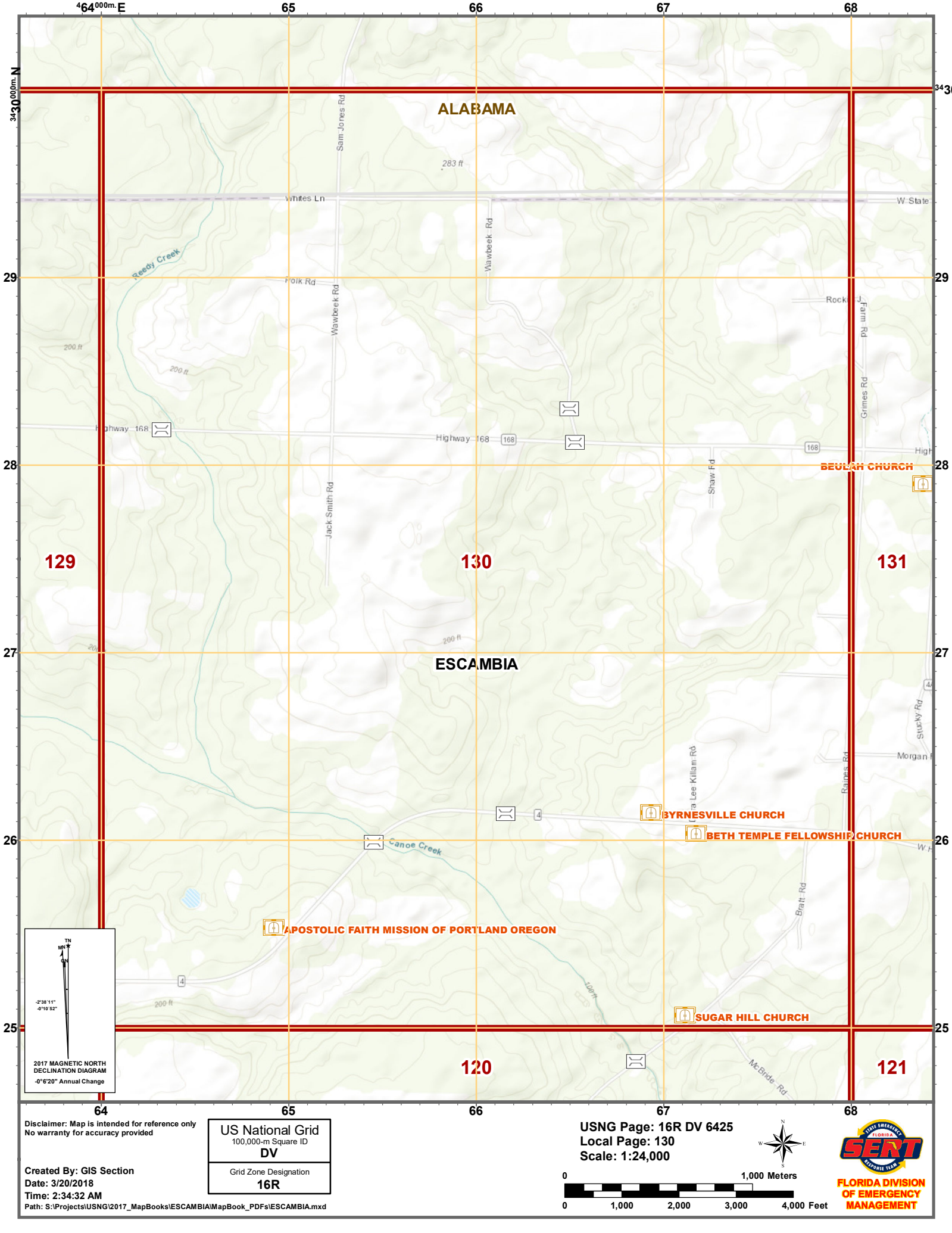
Disclaimer: Map is intended for reference only
No warranty for accuracy provided

Created By: GIS Section
Date: 3/20/2018
Time: 2:34:06 AM
Path: S:\Projects\USNG\2017_MapBooks\ESCAMBIA\MapBooks_PDFs\ESCAMBIA.mxd

US National Grid
100,000-m Square ID
DV
Grid Zone Designation
16R

USNG Page: 16R DV 6025
Local Page: 129
Scale: 1:24,000





343000m. N

29

28

27

26

25

343000m. N

29

28

27

26

25

129

130

131

ALABAMA

ESCAMBIA

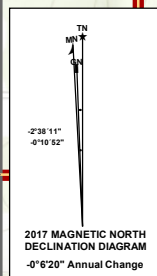
BEULAH CHURCH

BYRNESVILLE CHURCH

BETH TEMPLE FELLOWSHIP CHURCH

SUGAR HILL CHURCH

APOSTOLIC FAITH MISSION OF PORTLAND OREGON



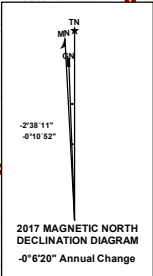
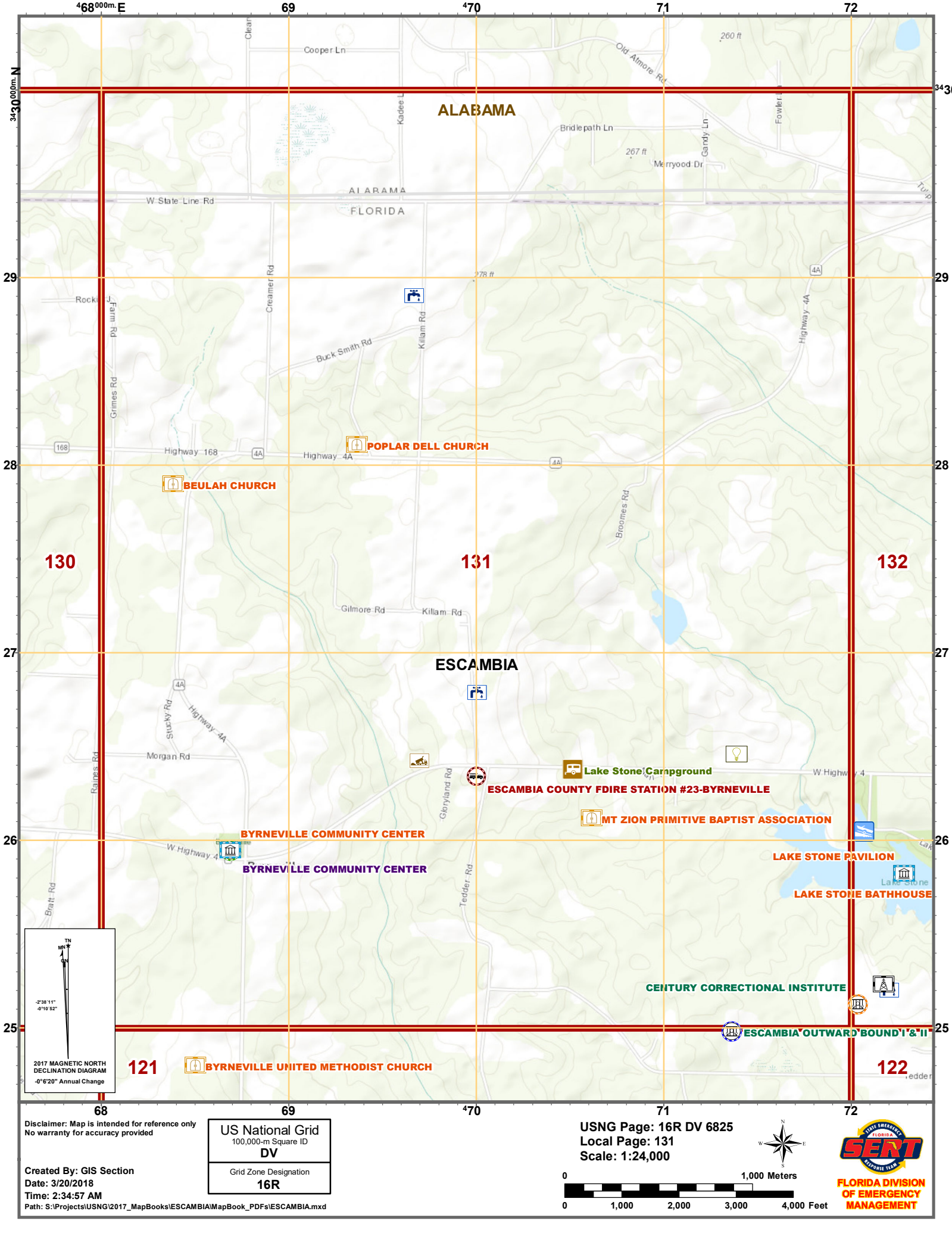
Disclaimer: Map is intended for reference only
No warranty for accuracy provided

Created By: GIS Section
Date: 3/20/2018
Time: 2:34:32 AM
Path: S:\Projects\USNG\2017_MapBooks\ESCAMBIA\MapBook_PDFs\ESCAMBIA.mxd

US National Grid
100,000-m Square ID
DV
Grid Zone Designation
16R

USNG Page: 16R DV 6425
Local Page: 130
Scale: 1:24,000



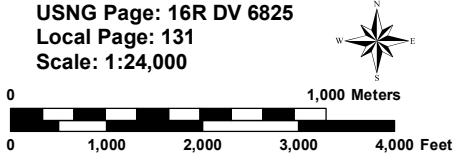


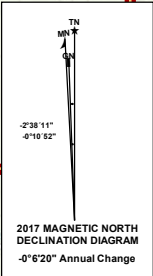
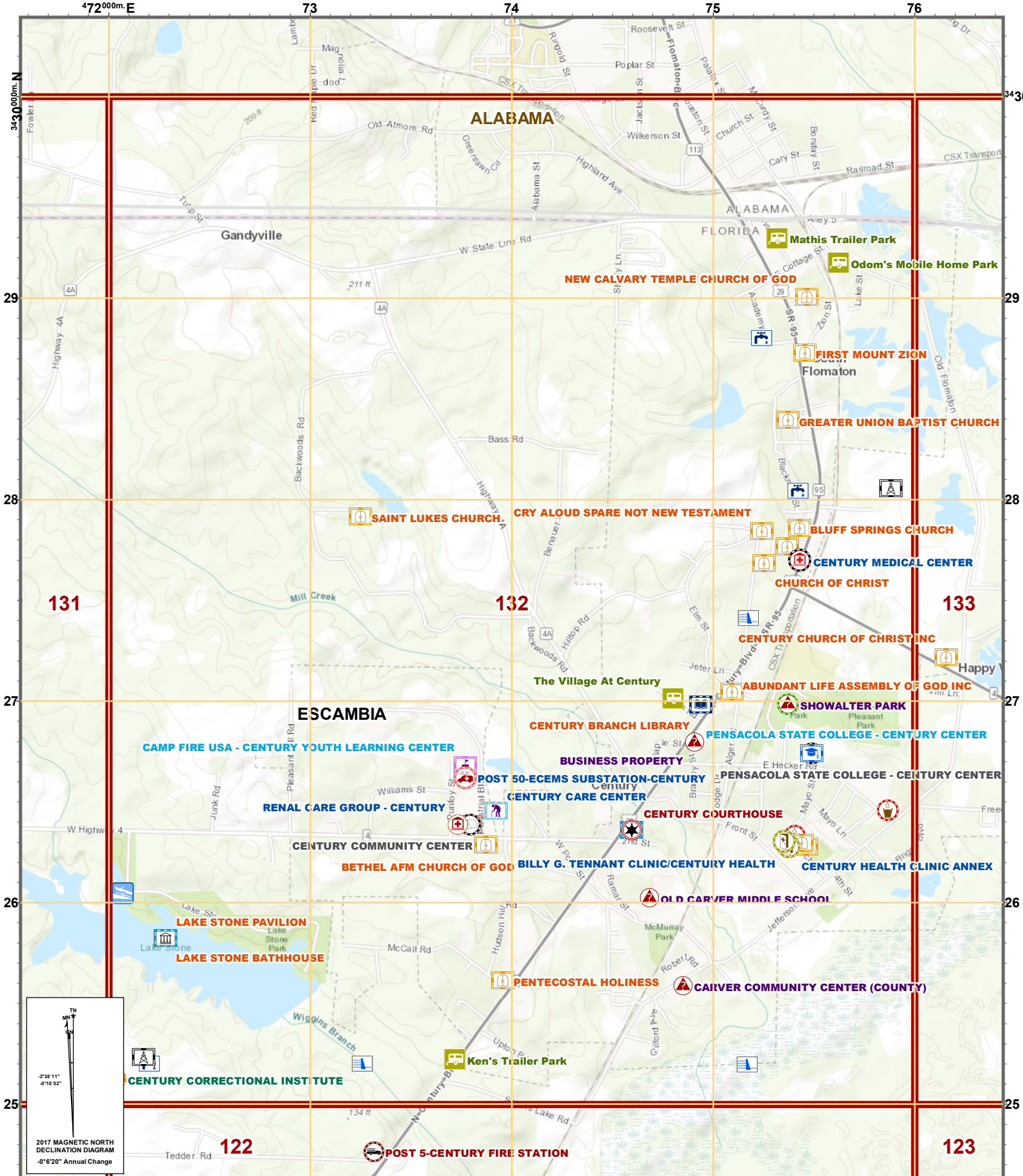
Disclaimer: Map is intended for reference only
No warranty for accuracy provided

Created By: GIS Section
Date: 3/20/2018
Time: 2:34:57 AM
Path: S:\Projects\USNG\2017_MapBooks\ESCAMBIA\MapBook_PDFs\ESCAMBIA.mxd

US National Grid 100,000-m Square ID DV
Grid Zone Designation 16R

USNG Page: 16R DV 6825
Local Page: 131
Scale: 1:24,000





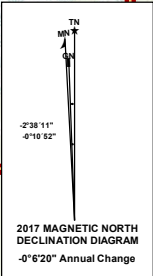
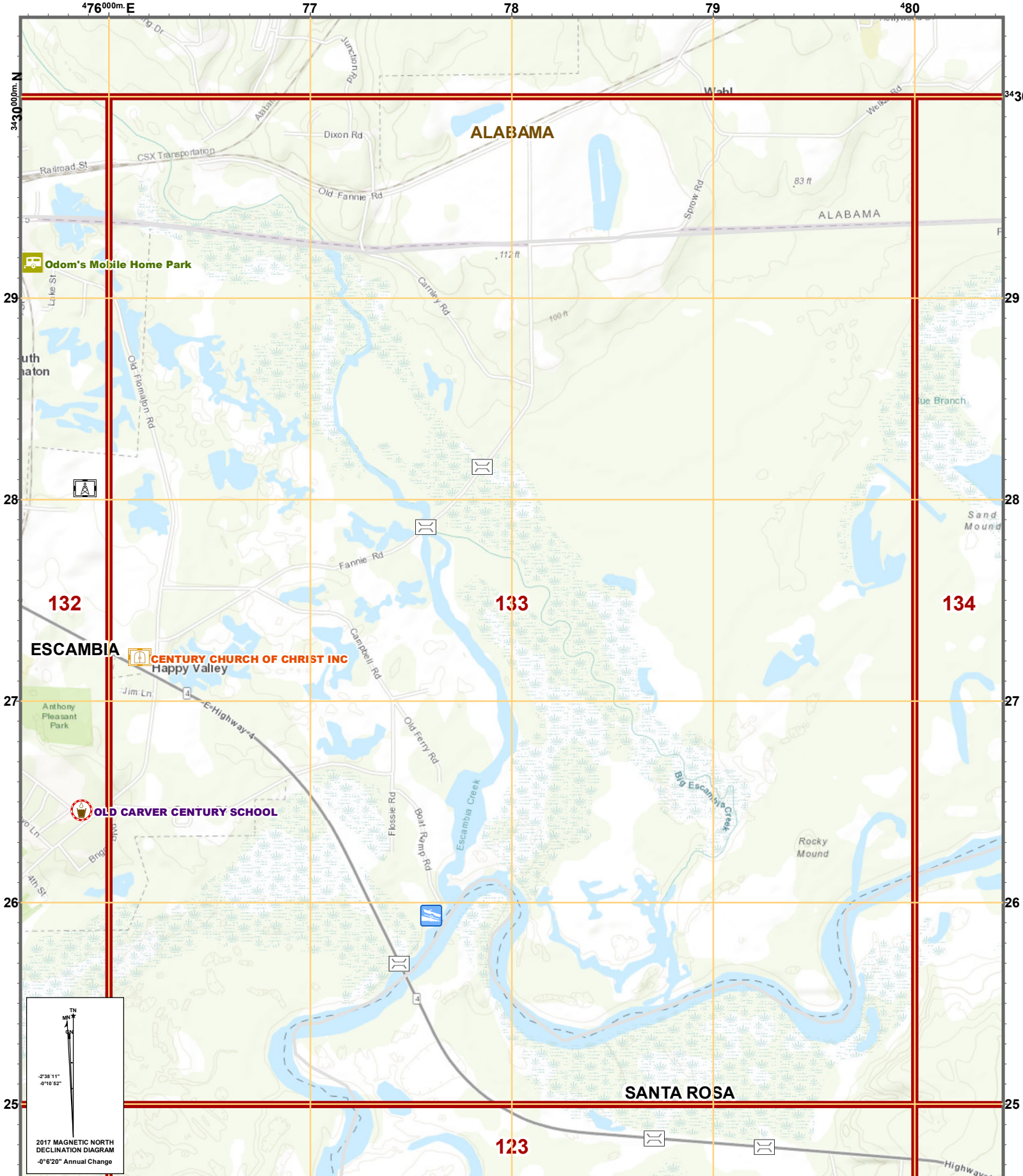
Disclaimer: Map is intended for reference only
No warranty for accuracy provided

Created By: GIS Section
Date: 3/20/2018
Time: 2:35:29 AM
Path: S:\Projects\USNG\2017_MapBooks\ESCAMBIA\MapBook_PDFs\ESCAMBIA.mxd

US National Grid
100,000-m Square ID
DV
Grid Zone Designation
16R

USNG Page: 16R DV 7225
Local Page: 132
Scale: 1:24,000



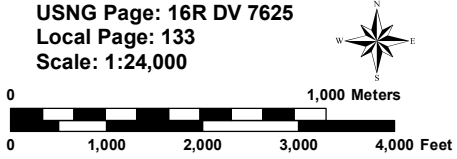


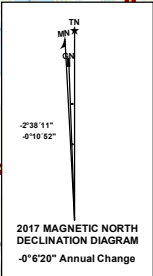
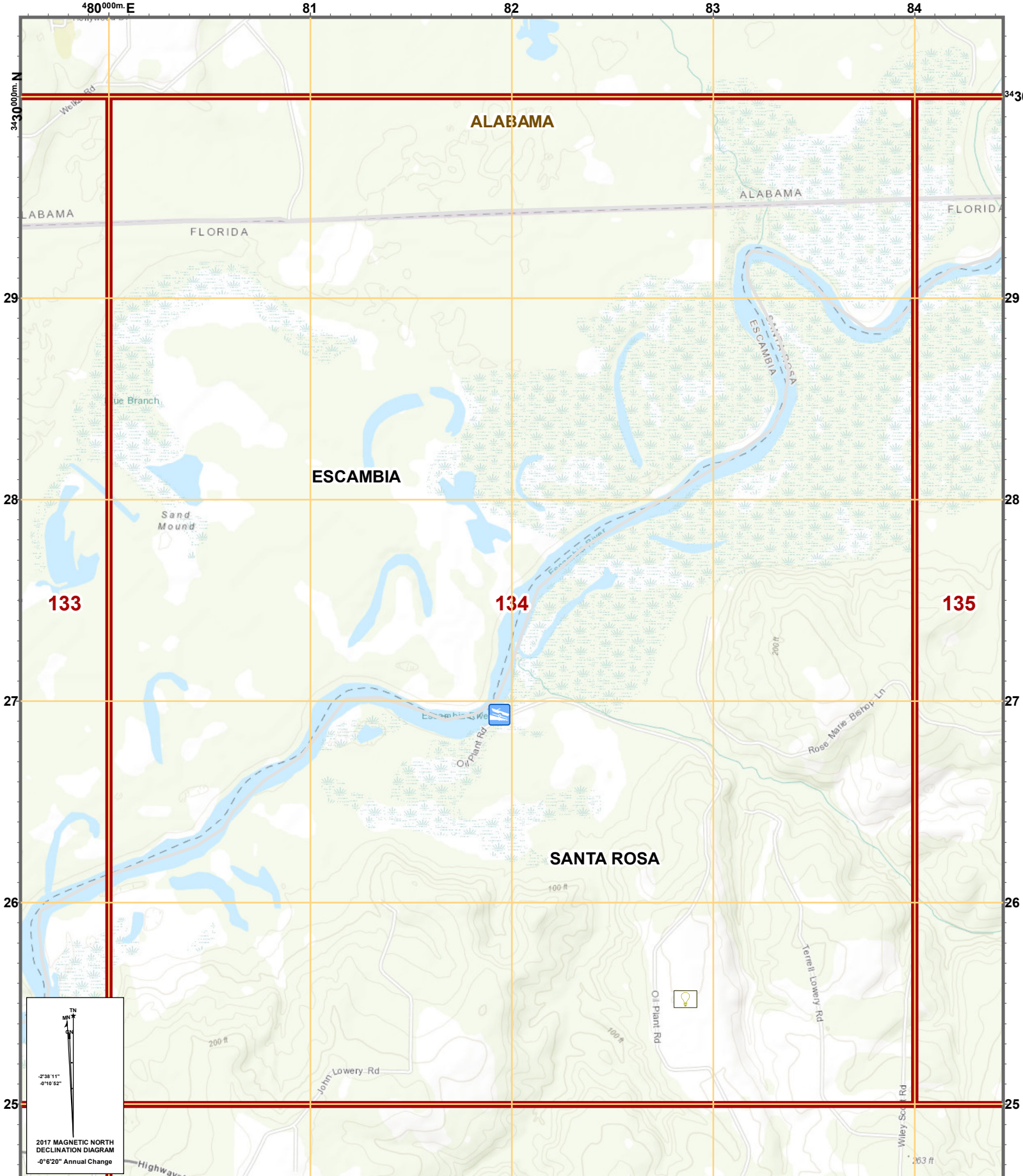
Disclaimer: Map is intended for reference only
No warranty for accuracy provided

Created By: GIS Section
Date: 3/20/2018
Time: 2:36:02 AM
Path: S:\Projects\USNG\2017_MapBooks\ESCAMBIA\MapBook_PDFs\ESCAMBIA.mxd

US National Grid 100,000-m Square ID DV
Grid Zone Designation 16R

USNG Page: 16R DV 7625
Local Page: 133
Scale: 1:24,000



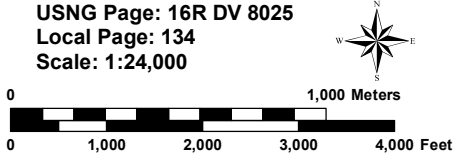


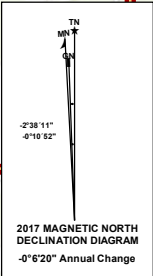
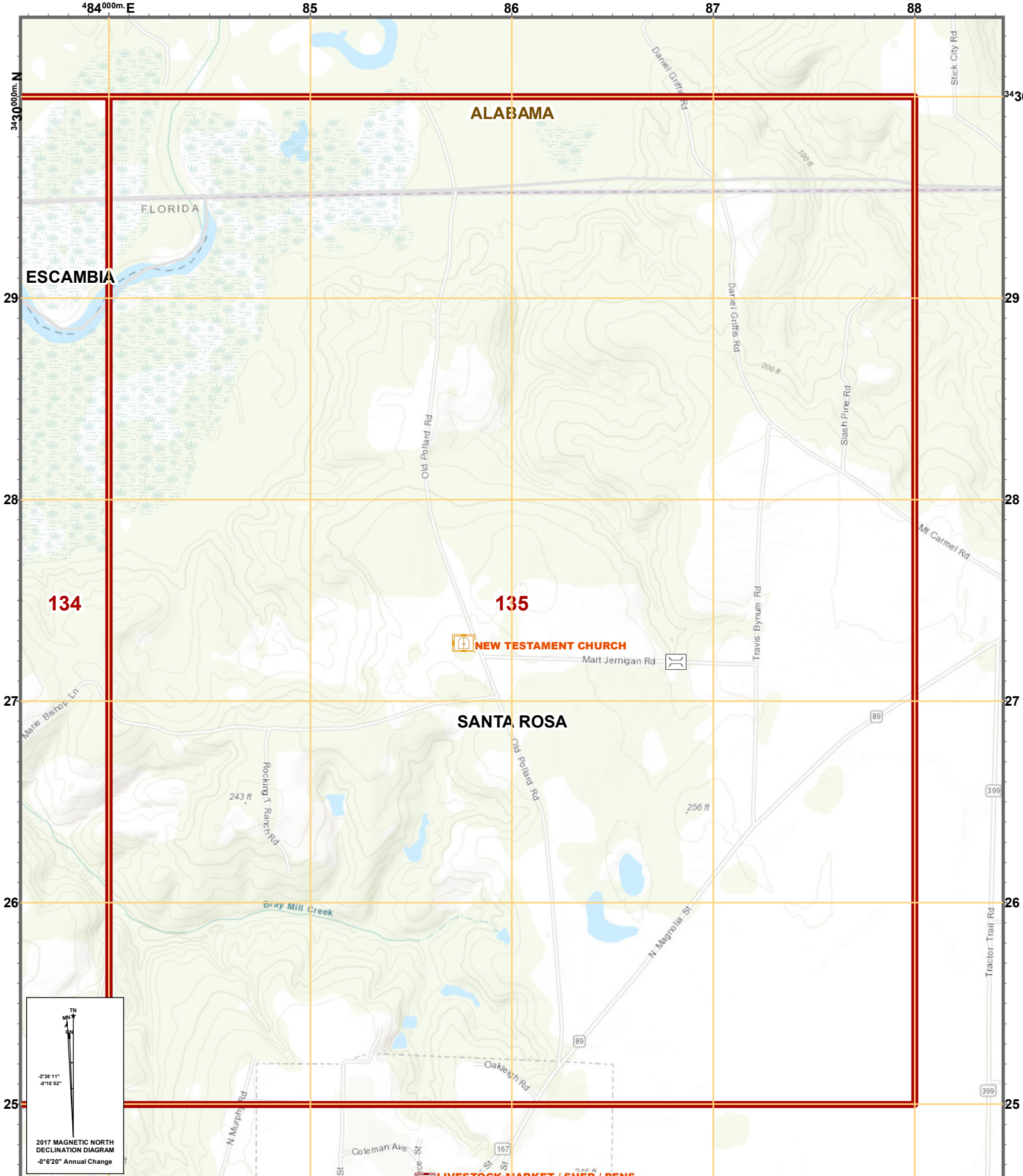
Disclaimer: Map is intended for reference only
No warranty for accuracy provided

Created By: GIS Section
Date: 3/20/2018
Time: 2:36:30 AM
Path: S:\Projects\USNG\2017_MapBooks\ESCAMBIA\MapBook_PDFs\ESCAMBIA.mxd

US National Grid 100,000-m Square ID DV
Grid Zone Designation 16R

USNG Page: 16R DV 8025
Local Page: 134
Scale: 1:24,000





Disclaimer: Map is intended for reference only
No warranty for accuracy provided

Created By: GIS Section
Date: 3/20/2018
Time: 2:37:01 AM
Path: S:\Projects\USNG\2017_MapBooks\ESCAMBIA\MapBook_PDFs\ESCAMBIA.mxd

US National Grid 100,000-m Square ID DV
Grid Zone Designation 16R

USNG Page: 16R DV 8425
Local Page: 135
Scale: 1:24,000

