












-  INDEX PAGES
-  COUNTY BOUNDARY
-  STATE BOUNDARY





#### Storm Surge Zones

-  TROPICAL STORM
-  CATEGORY 1
-  CATEGORY 2
-  CATEGORY 3
-  CATEGORY 4
-  CATEGORY 5






#### Emergency Operation Centers

-  EMERGENCY OPERATIONS CENTER





#### Emergency Services

-  LAW ENFORCEMENT
-  FIRE STATION
-  EMERGENCY MEDICAL SERVICE
-  CALL CENTER









#### Correctional Facilities

-  CORRECTIONAL FACILITY
-  LOCAL CORRECTIONAL INSTITUTION
-  STATE CORRECTIONAL INSTITUTION
-  FEDERAL CORRECTIONAL INSTITUTION
-  JUVENILE CORRECTIONAL INSTITUTION

#### Education

-  PUBLIC SCHOOL
-  PRIVATE SCHOOLS
-  COLLEGE
-  DAY CARE

#### Community Resources

-  STATE GOVERNMENT FACILITY
-  LOCAL GOVERNMENT FACILITY
-  RELIEF AGENCY
-  ATTRACTION
-  STADIUM
-  LIBRARY
-  COMMUNITY CENTER
-  FAITH-BASED FACILITY




#### Hospitals

-  HOSPITAL
-  HOSPITAL - ACUTE CARE
-  HOSPITAL - PEDIATRIC
-  HOSPITAL - TRAUMA
-  HOSPITAL - VA
- Healthcare Facilities**
-  ASSISTED LIVING FACILITY
-  AMBULATORY SURGICAL CENTER
-  BIRTH CENTER
-  CRISIS STABILIZATION UNIT
-  END-STAGE RENAL DISEASE
-  HOSPICE
-  INTERMEDIATE CARE FACILITY
-  RESIDENTIAL TREATMENT FACILITY
-  RURAL HEALTH CLINIC
-  TRANSITIONAL LIVING FACILITY
-  SKILLED NURSING FACILITY
-  ADULT FAMILY CARE HOME
-  PUBLIC HEALTH OFFICE





#### Communications

-  RADIO COMMUNICATIONS TOWER
-  TELEVISION

#### MH/RV Parks

-  MH/RV PARK
-  MOBILE HOME PARK
-  RV PARK

#### Energy

-  NUCLEAR POWER PLANT
-  ELECTRIC POWER PLANT
-  ELECTRIC SUBSTATION
-  BULK FUEL STORAGE

#### Dam

-  DAM

#### PWS-Plants

-  PWS-PLANTS

#### Solid Waste Facility

-  SOLID WASTE FACILITY

#### Wastewater Facility

-  WASTEWATER FACILITY

#### Shelter

-  GENERAL











#### Shelter

-  SPECIAL NEEDS


#### Shelter

-  PET FRIENDLY





#### Transportation

-  AIRPORT
-  REST AREA
-  HELIPORT/HELIPAD
-  BUS TERMINAL
-  TUNNEL
-  COMMERCIAL PORTS
-  SEAPLANE BASE
-  RAIL FACILITY
-  BRIDGE
-  RAIL BRIDGE

#### Boat Ramps

-  BOAT RAMP
-  MARINA

#### Logistics

-  DISASTER RECOVERY CENTER
-  DISASTER RECOVERY CENTER-MOBILE
-  LOGISTICAL STAGING AREA
-  POINT OF DISTRIBUTION

#### Military

-  COAST GUARD
-  NATIONAL GUARD

Disclaimer: Map is intended for reference only  
No warranty for accuracy provided

Created By: GIS Section

Requested By:

Date: 9/4/2014

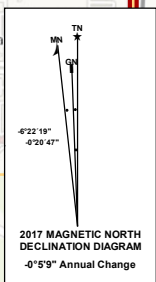
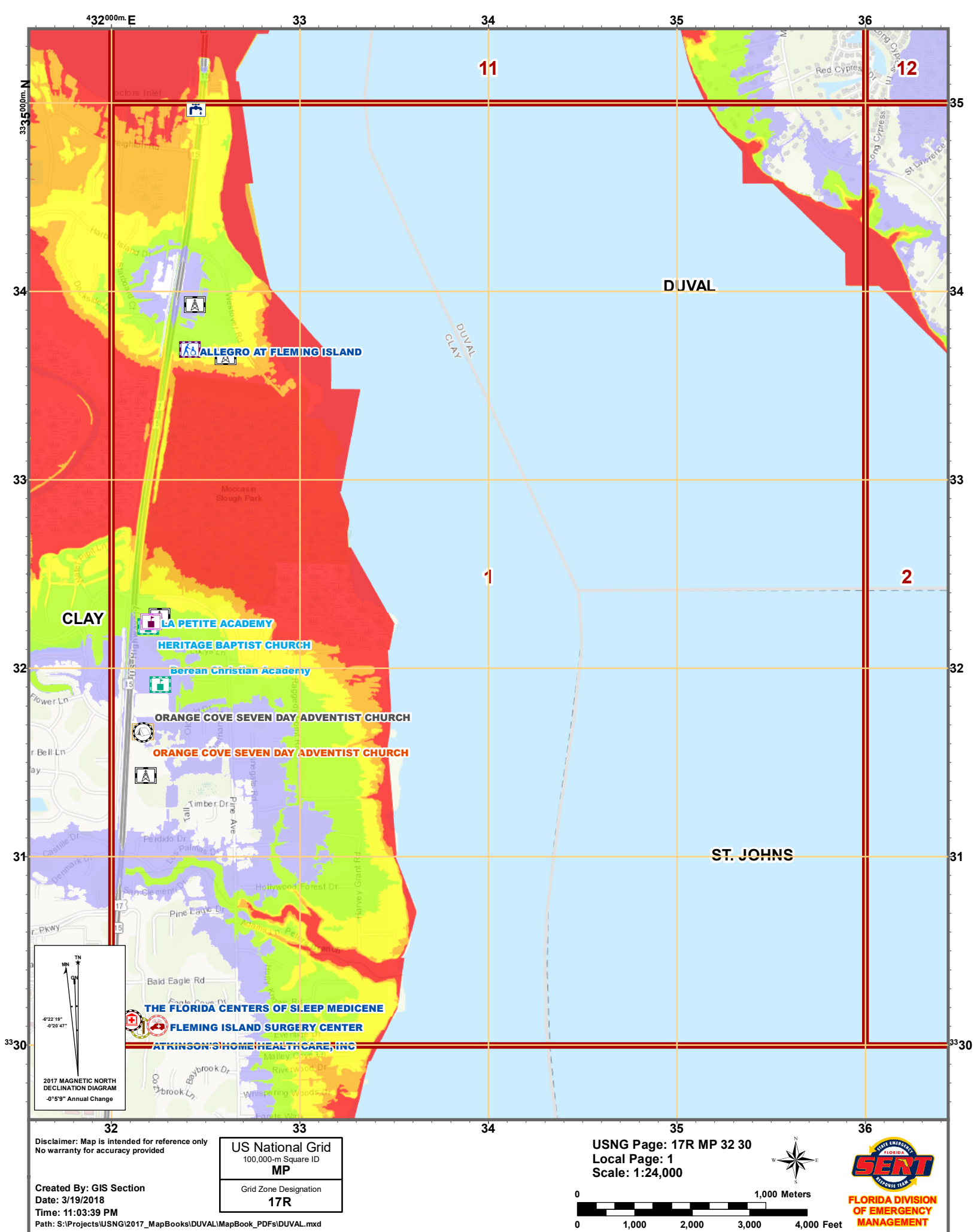
Time: 4:17:49 PM

Path: S:\Projects\USNG\Legend\_Page\LEGEND\_PAGE\_MASTERSITE.mxd

## LEGEND PAGE USNG MAP BOOK







Disclaimer: Map is intended for reference only  
No warranty for accuracy provided

Created By: GIS Section  
Date: 3/19/2018  
Time: 11:03:39 PM

Path: S:\Projects\USNG\2017\_MapBooks\DUVAL\MapBook\_PDFs\DUVAL.mxd

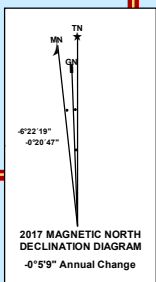
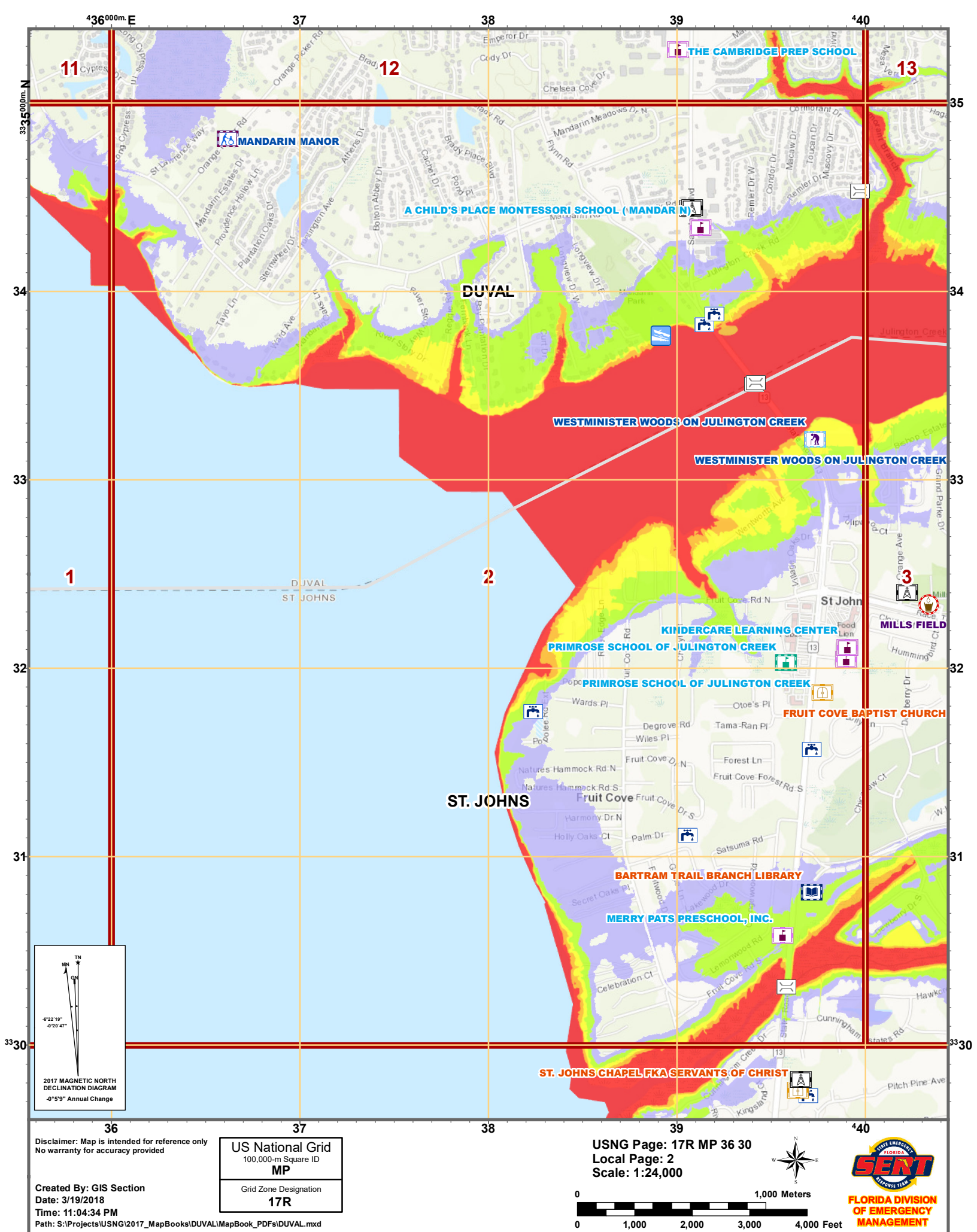
US National Grid  
100,000-m Square ID  
**MP**

Grid Zone Designation  
**17R**

USNG Page: 17R MP 32 30  
Local Page: 1  
Scale: 1:24,000







Disclaimer: Map is intended for reference only  
No warranty for accuracy provided

Created By: GIS Section  
Date: 3/19/2018  
Time: 11:04:34 PM

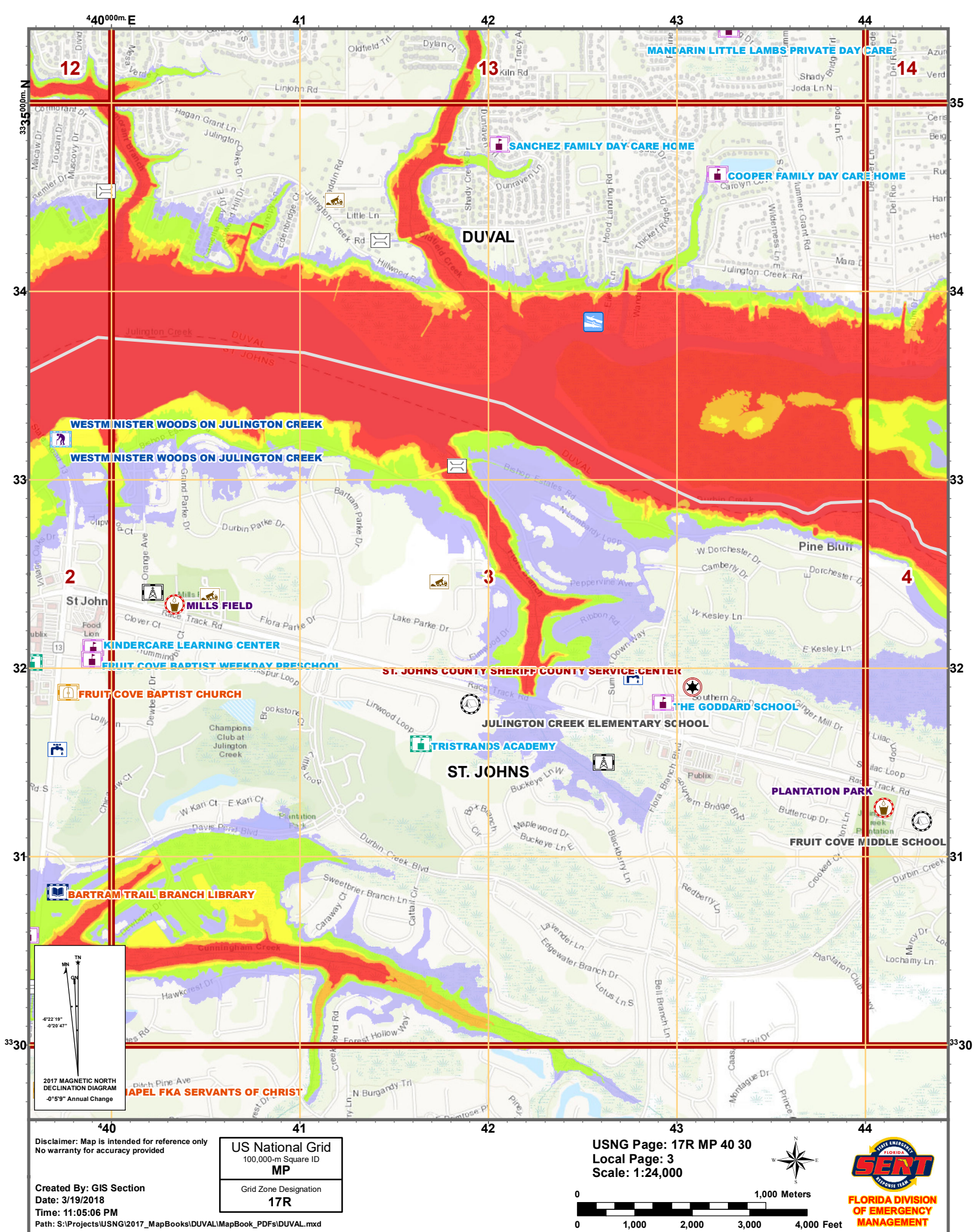
Path: S:\Projects\USNG\2017\_MapBooks\DUVAL\MapBook\_PDFs\DUVAL.mxd

US National Grid
100,000-m Square ID
<b>MP</b>
Grid Zone Designation
<b>17R</b>

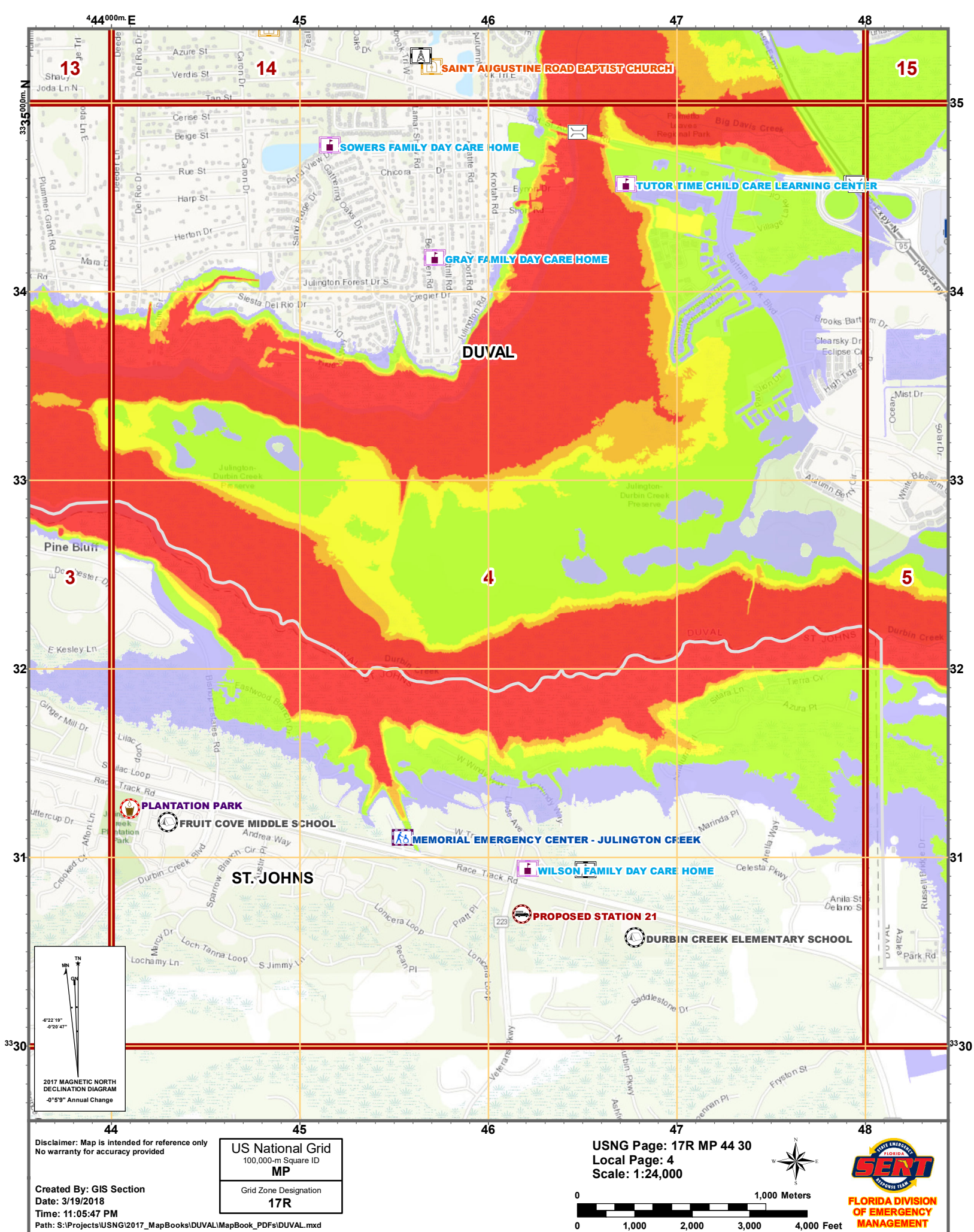
USNG Page: 17R MP 36 30  
Local Page: 2  
Scale: 1:24,000



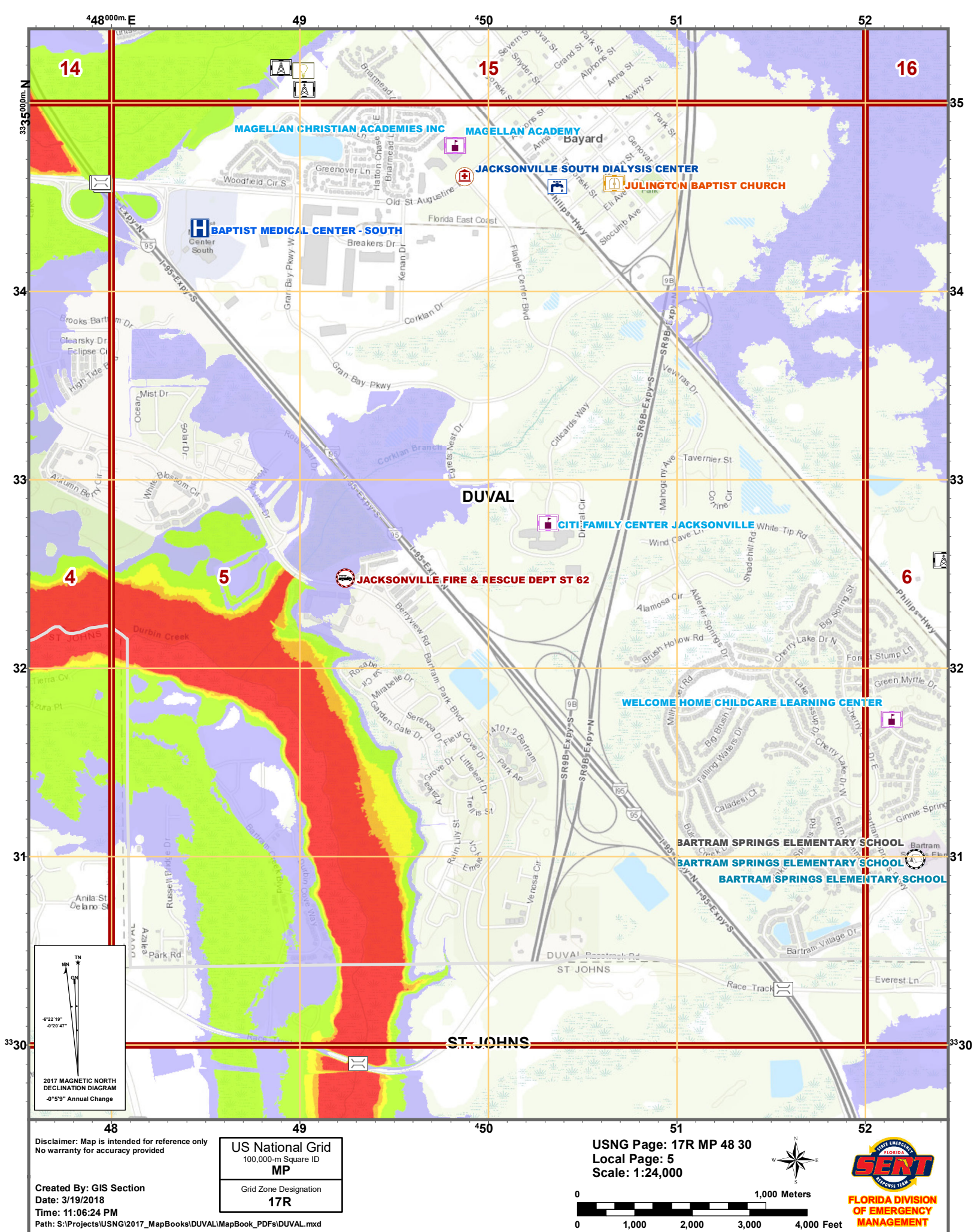












14

15

16

4

5

6

30

30

31

31

32

32

33

33

34

34

35

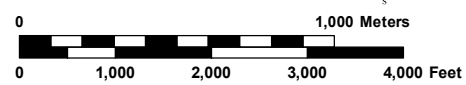
35

Disclaimer: Map is intended for reference only  
No warranty for accuracy provided

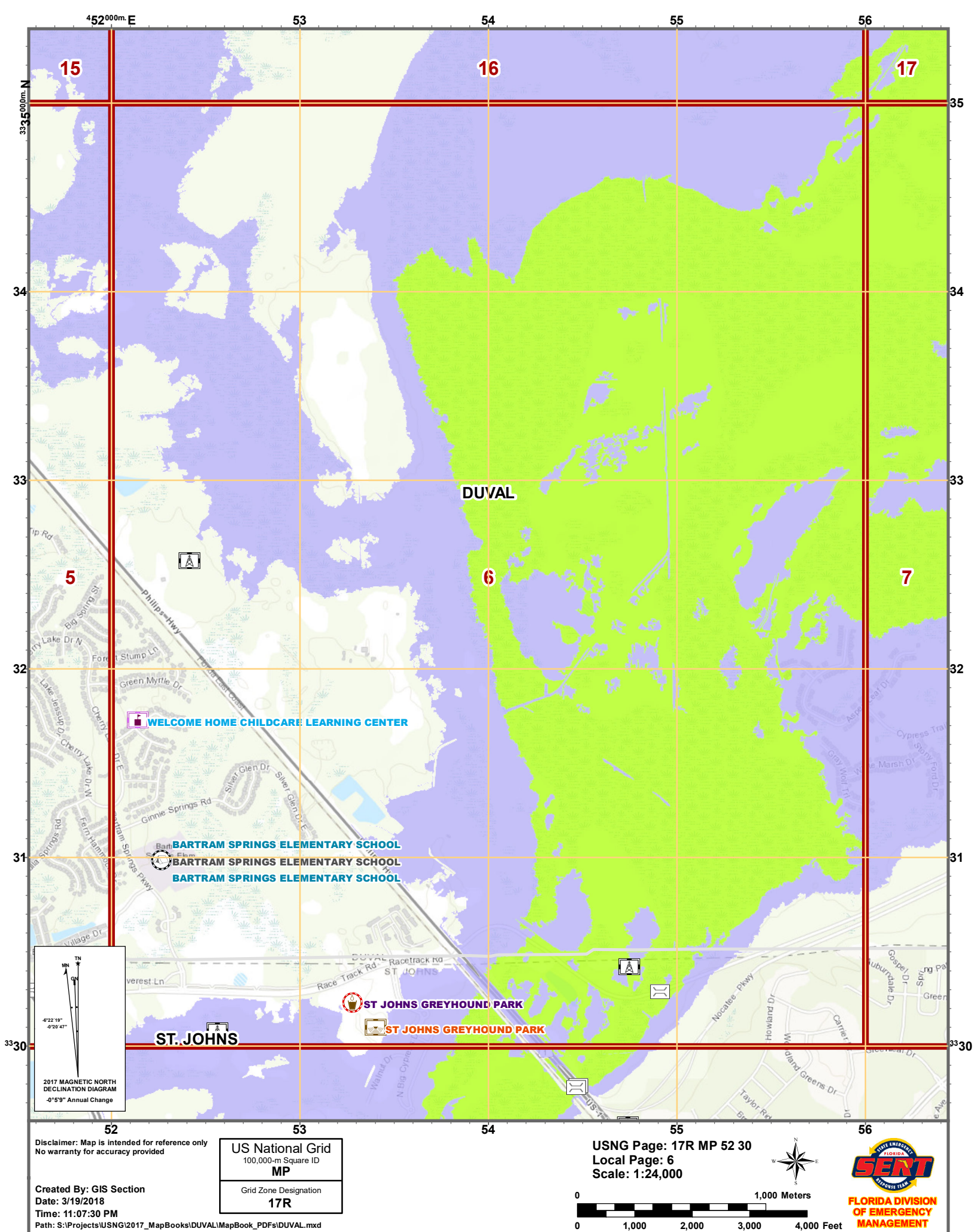
US National Grid  
100,000-m Square ID  
**MP**  
Grid Zone Designation  
**17R**

Created By: GIS Section  
Date: 3/19/2018  
Time: 11:06:24 PM  
Path: S:\Projects\USNG\2017\_MapBooks\DUVAL\MapBook\_PDFs\DUVAL.mxd

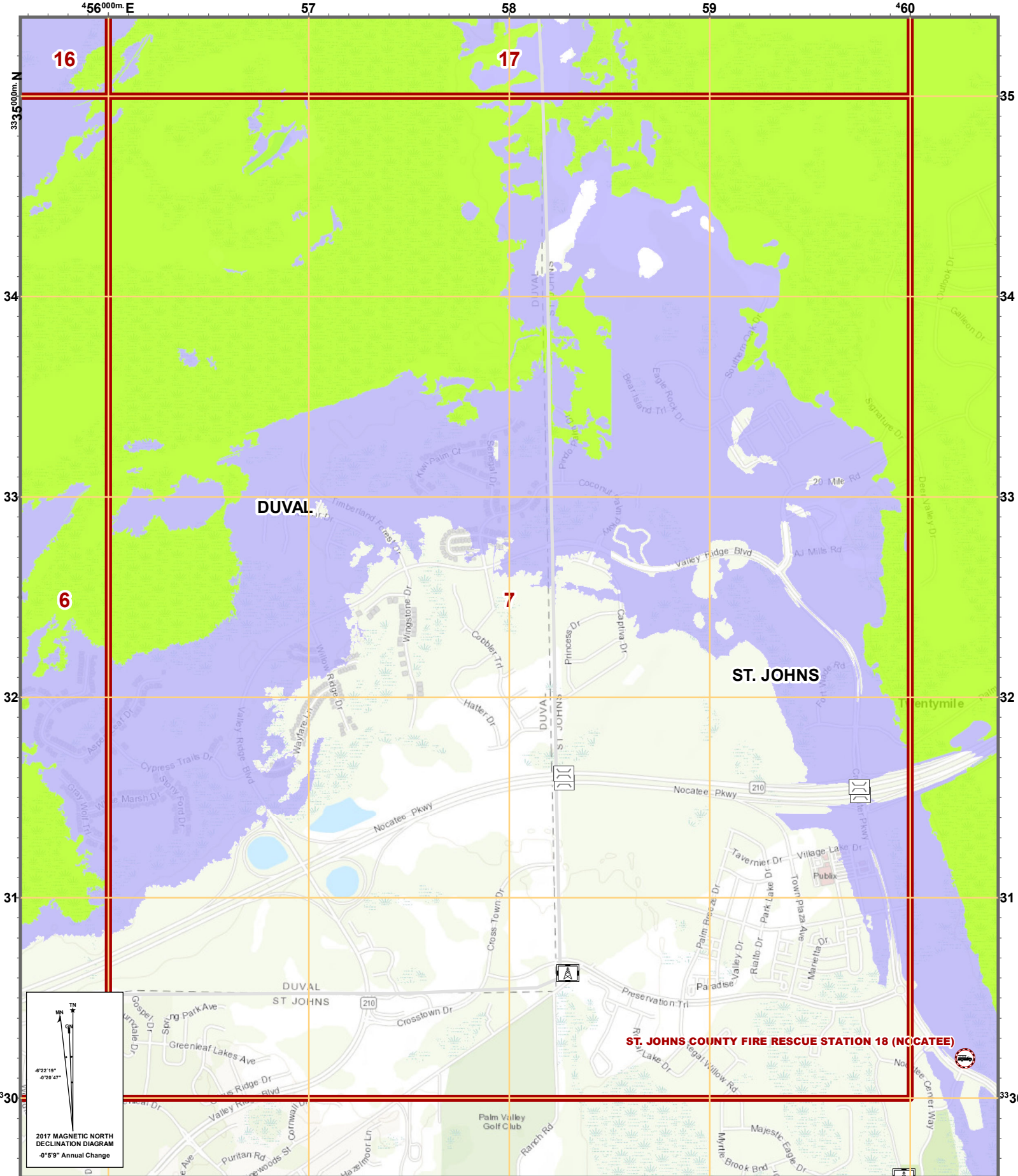
USNG Page: 17R MP 48 30  
Local Page: 5  
Scale: 1:24,000









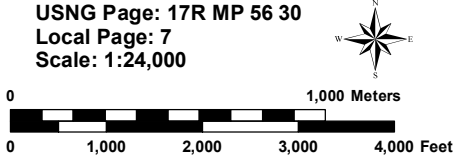


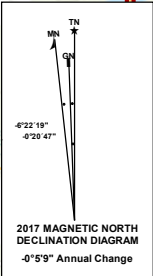
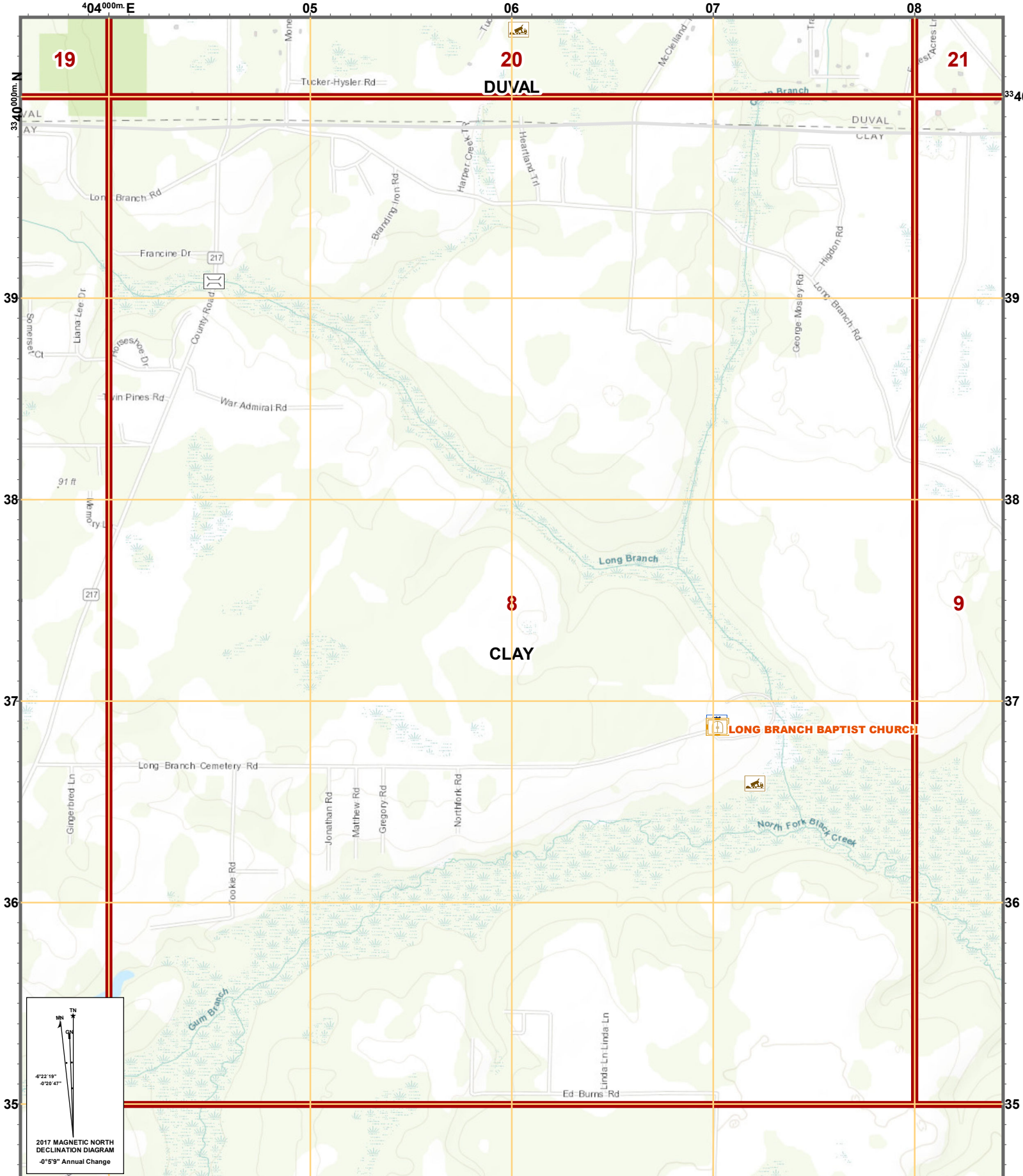
Disclaimer: Map is intended for reference only  
No warranty for accuracy provided

Created By: GIS Section  
Date: 3/19/2018  
Time: 11:08:26 PM  
Path: S:\Projects\USNG\2017\_MapBooks\DUVAL\MapBook\_PDFs\DUVAL.mxd

US National Grid
100,000-m Square ID
<b>MP</b>
Grid Zone Designation
<b>17R</b>

USNG Page: 17R MP 56 30  
Local Page: 7  
Scale: 1:24,000



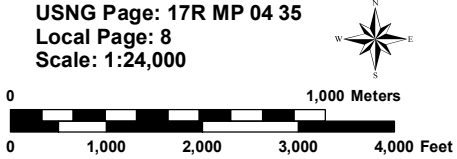


Disclaimer: Map is intended for reference only  
No warranty for accuracy provided

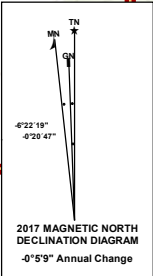
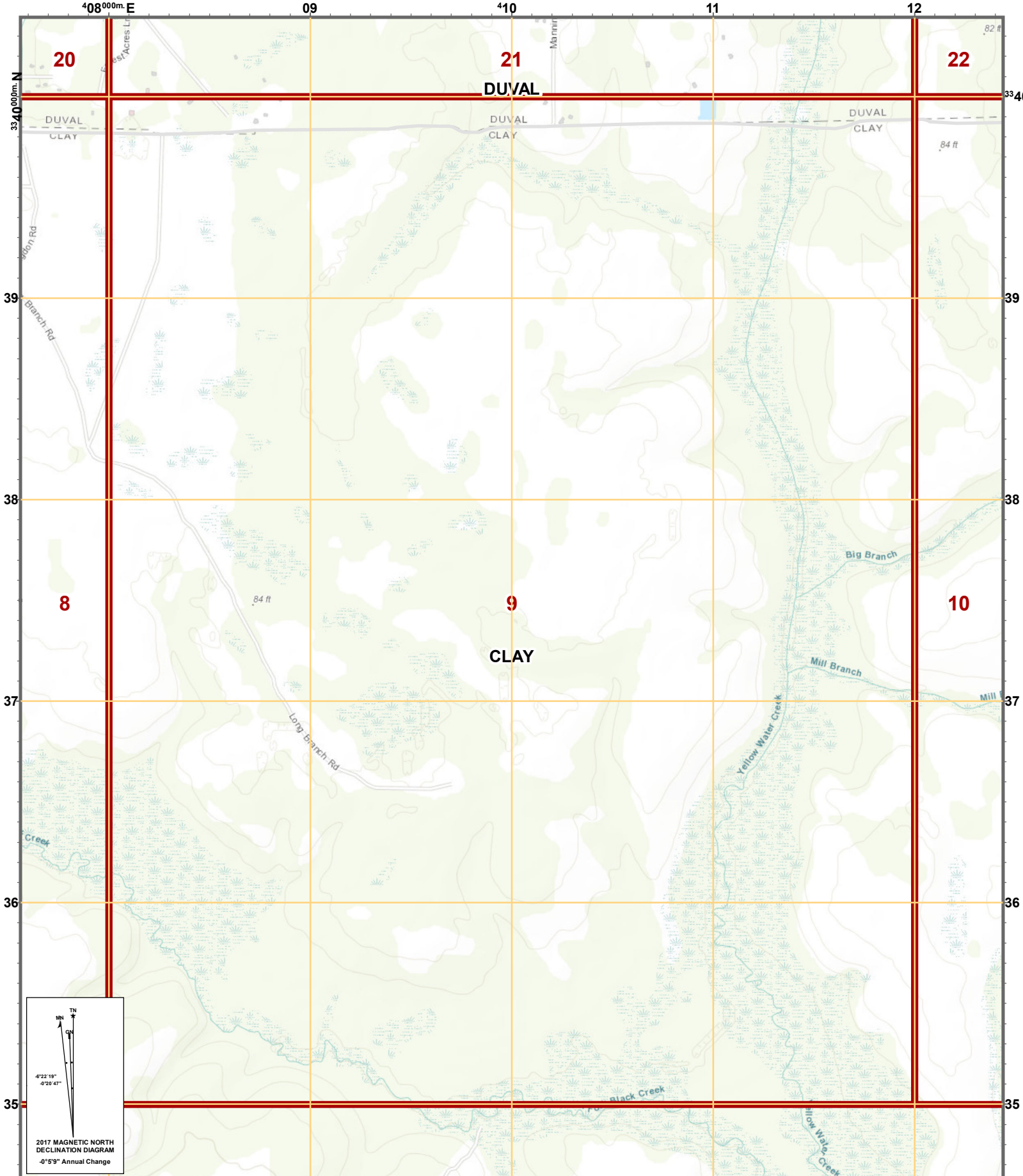
Created By: GIS Section  
Date: 3/19/2018  
Time: 11:09:22 PM  
Path: S:\Projects\USNG\2017\_MapBooks\DUVAL\MapBook\_PDFs\DUVAL.mxd

US National Grid 100,000-m Square ID <b>MP</b>
Grid Zone Designation <b>17R</b>

USNG Page: 17R MP 04 35  
Local Page: 8  
Scale: 1:24,000





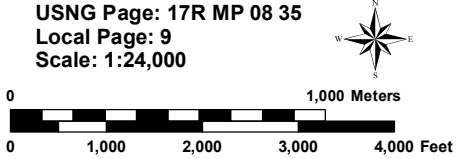


Disclaimer: Map is intended for reference only  
No warranty for accuracy provided

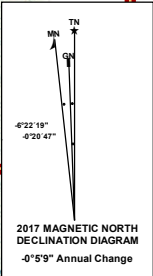
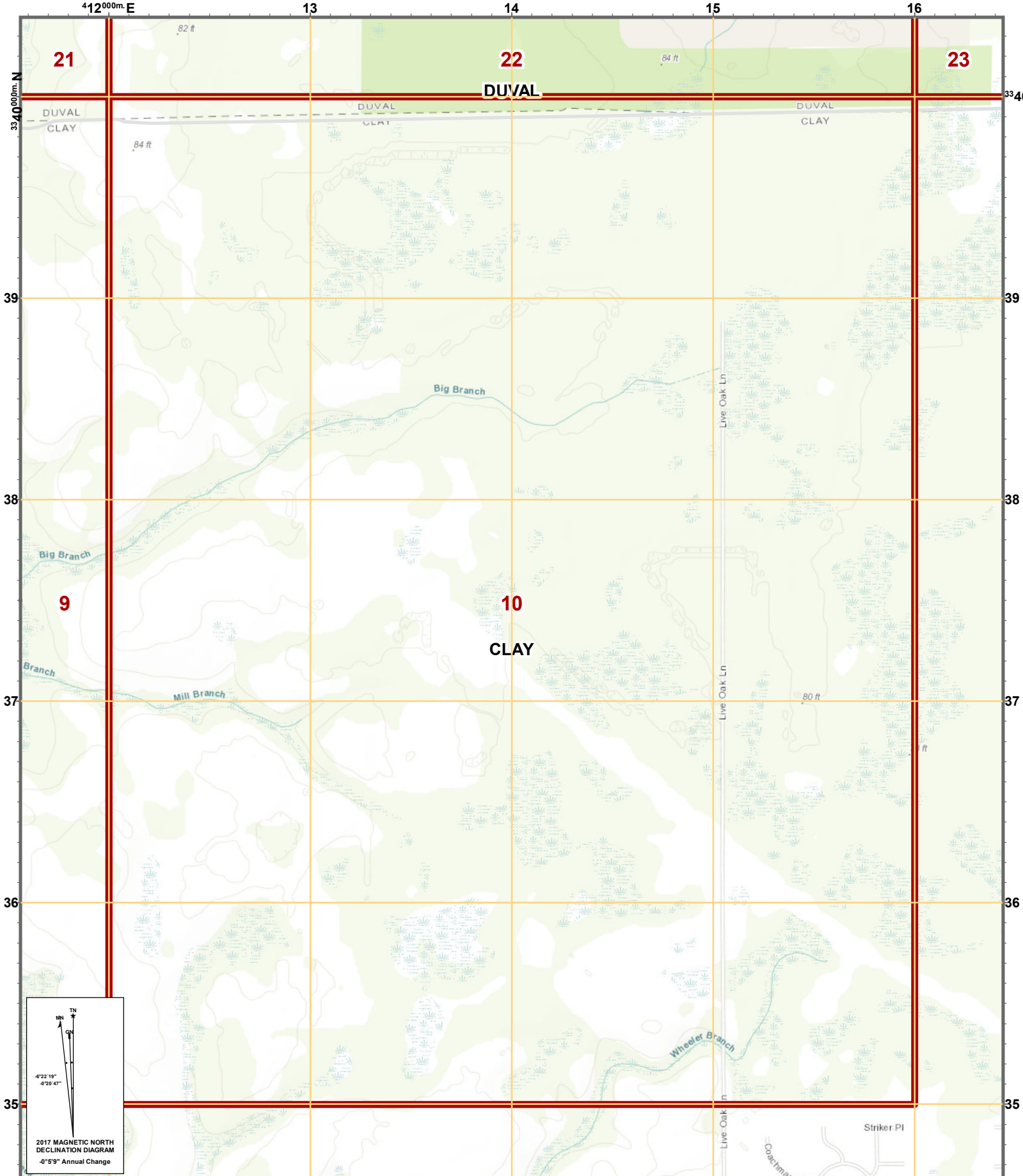
Created By: GIS Section  
Date: 3/19/2018  
Time: 11:10:18 PM  
Path: S:\Projects\USNG\2017\_MapBooks\DUVAL\MapBook\_PDFs\DUVAL.mxd

US National Grid 100,000-m Square ID <b>MP</b>
Grid Zone Designation <b>17R</b>

USNG Page: 17R MP 08 35  
Local Page: 9  
Scale: 1:24,000





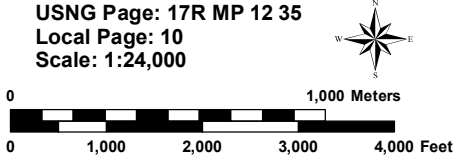


Disclaimer: Map is intended for reference only  
No warranty for accuracy provided

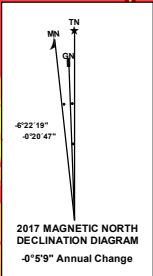
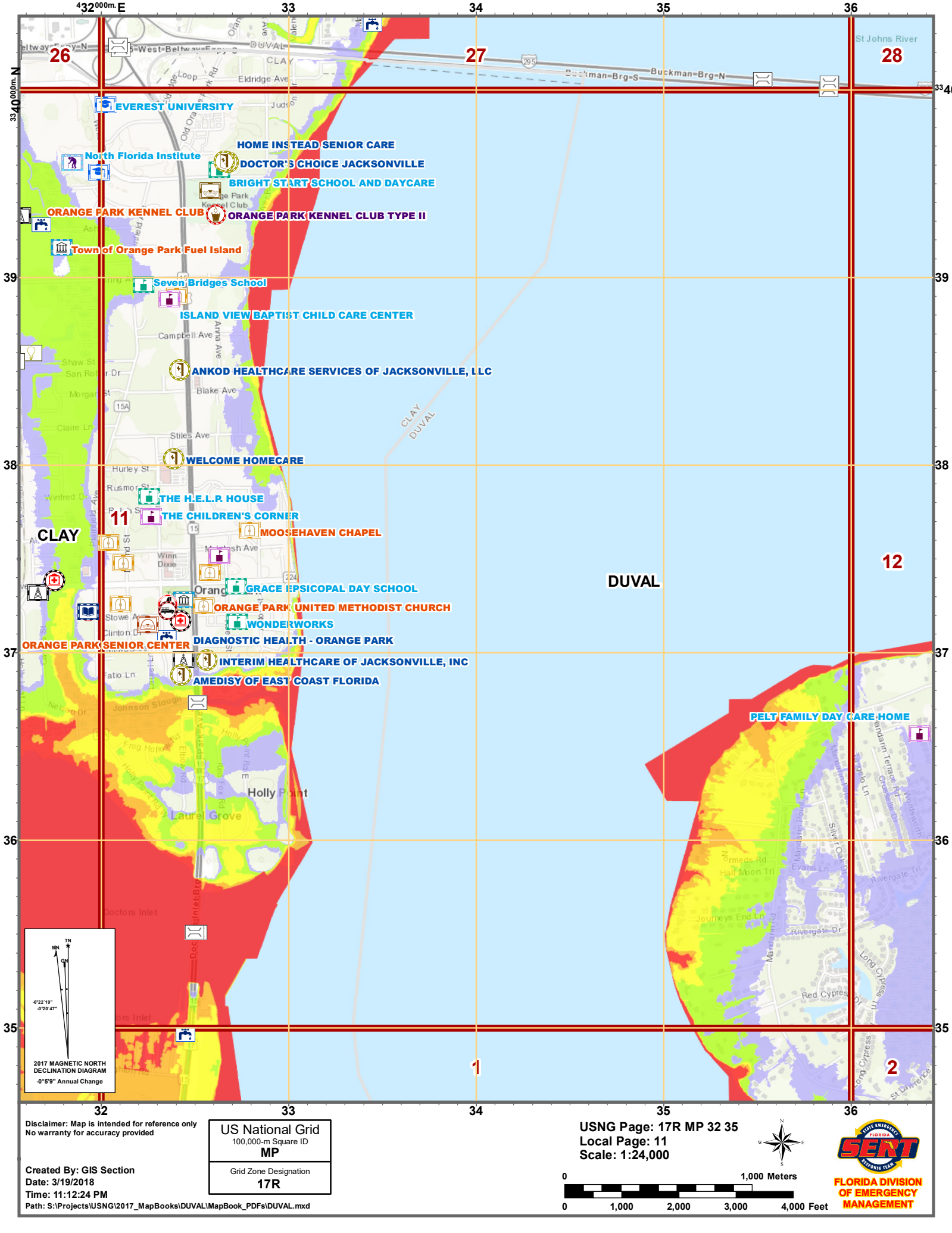
Created By: GIS Section  
Date: 3/19/2018  
Time: 11:11:25 PM  
Path: S:\Projects\USNG\2017\_MapBooks\DUVAL\MapBook\_PDFs\DUVAL.mxd

US National Grid  
100,000-m Square ID  
**MP**  
Grid Zone Designation  
**17R**

USNG Page: 17R MP 12 35  
Local Page: 10  
Scale: 1:24,000







Disclaimer: Map is intended for reference only  
No warranty for accuracy provided

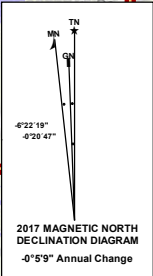
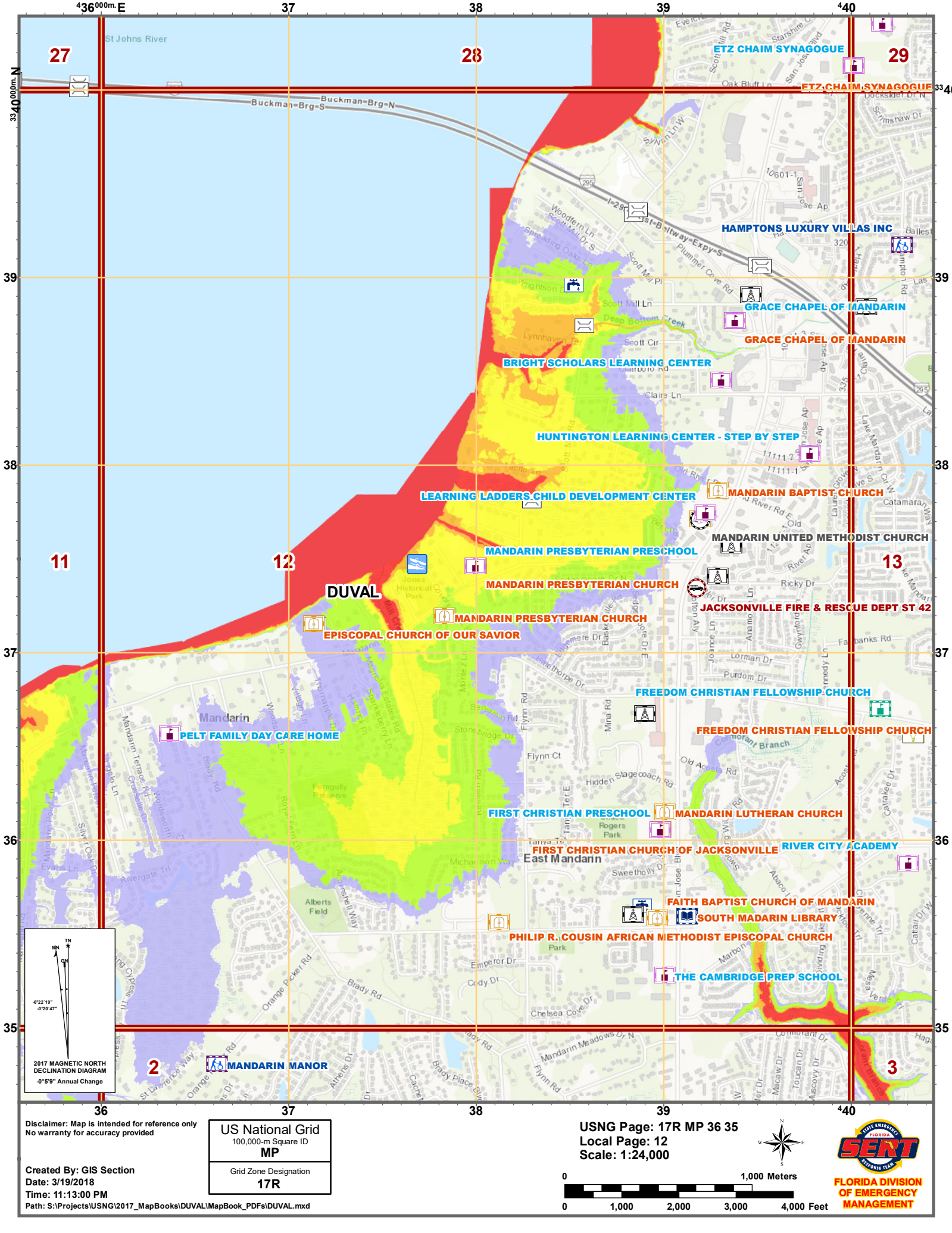
Created By: GIS Section  
Date: 3/19/2018  
Time: 11:12:24 PM  
Path: S:\Projects\USNG\2017\_MapBooks\DUVAL\MapBook\_PDFs\DUVAL.mxd

US National Grid  
100,000-m Square ID  
**MP**  
Grid Zone Designation  
**17R**

USNG Page: 17R MP 32 35  
Local Page: 11  
Scale: 1:24,000





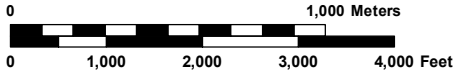


Disclaimer: Map is intended for reference only  
No warranty for accuracy provided

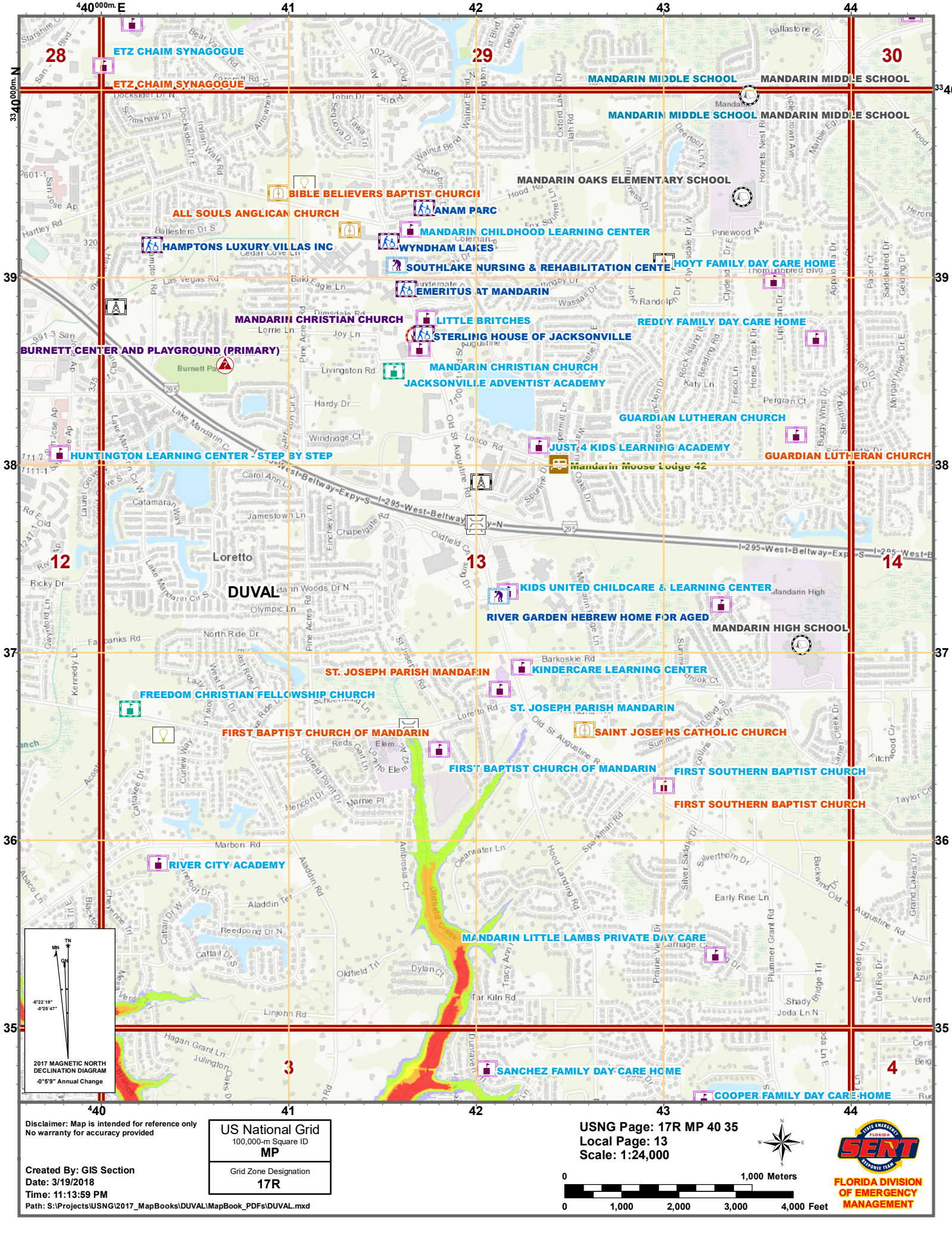
Created By: GIS Section  
Date: 3/19/2018  
Time: 11:13:00 PM  
Path: S:\Projects\USNG\2017\_MapBooks\DUVAL\MapBook\_PDFs\DUVAL.mxd

US National Grid  
100,000-m Square ID  
**MP**  
Grid Zone Designation  
**17R**

USNG Page: 17R MP 36 35  
Local Page: 12  
Scale: 1:24,000







ETZ CHAIM SYNAGOGUE

MANDARIN MIDDLE SCHOOL

BIBLE BELIEVERS BAPTIST CHURCH

MANDARIN OAKS ELEMENTARY SCHOOL

HAMPTONS LUXURY VILLAS INC

MANDARIN CHILDHOOD LEARNING CENTER

WYNDHAM LAKES

SOUTHLAKE NURSING & REHABILITATION CENTER

HOYT FAMILY DAY CARE HOME

MANDARIN CHRISTIAN CHURCH

LITTLE BRITCHES

REDDY FAMILY DAY CARE HOME

STERLING HOUSE OF JACKSONVILLE

MANDARIN CHRISTIAN CHURCH

JACKSONVILLE ADVENTIST ACADEMY

GUARDIAN LUTHERAN CHURCH

BURNETT CENTER AND PLAYGROUND (PRIMARY)

HUNTINGTON LEARNING CENTER - STEP BY STEP

JUST 4 KIDS LEARNING ACADEMY

GUARDIAN LUTHERAN CHURCH

DUVAL

KIDS UNITED CHILDCARE & LEARNING CENTER

RIVER GARDEN HEBREW HOME FOR AGED

MANDARIN HIGH SCHOOL

ST. JOSEPH PARISH MANDARIN

KINDERCARE LEARNING CENTER

FREEDOM CHRISTIAN FELLOWSHIP CHURCH

ST. JOSEPH PARISH MANDARIN

SAINT JOSEPHS CATHOLIC CHURCH

FIRST BAPTIST CHURCH OF MANDARIN

FIRST BAPTIST CHURCH OF MANDARIN

FIRST SOUTHERN BAPTIST CHURCH

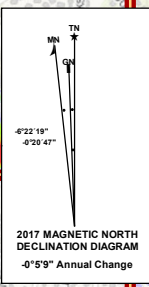
FIRST SOUTHERN BAPTIST CHURCH

RIVER CITY ACADEMY

MANDARIN LITTLE LAMBS PRIVATE DAY CARE

SANCHEZ FAMILY DAY CARE HOME

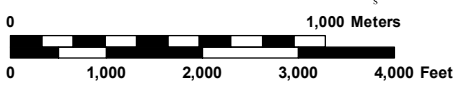
COOPER FAMILY DAY CARE HOME



Disclaimer: Map is intended for reference only  
No warranty for accuracy provided

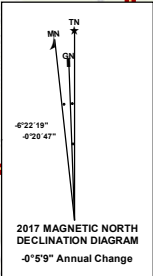
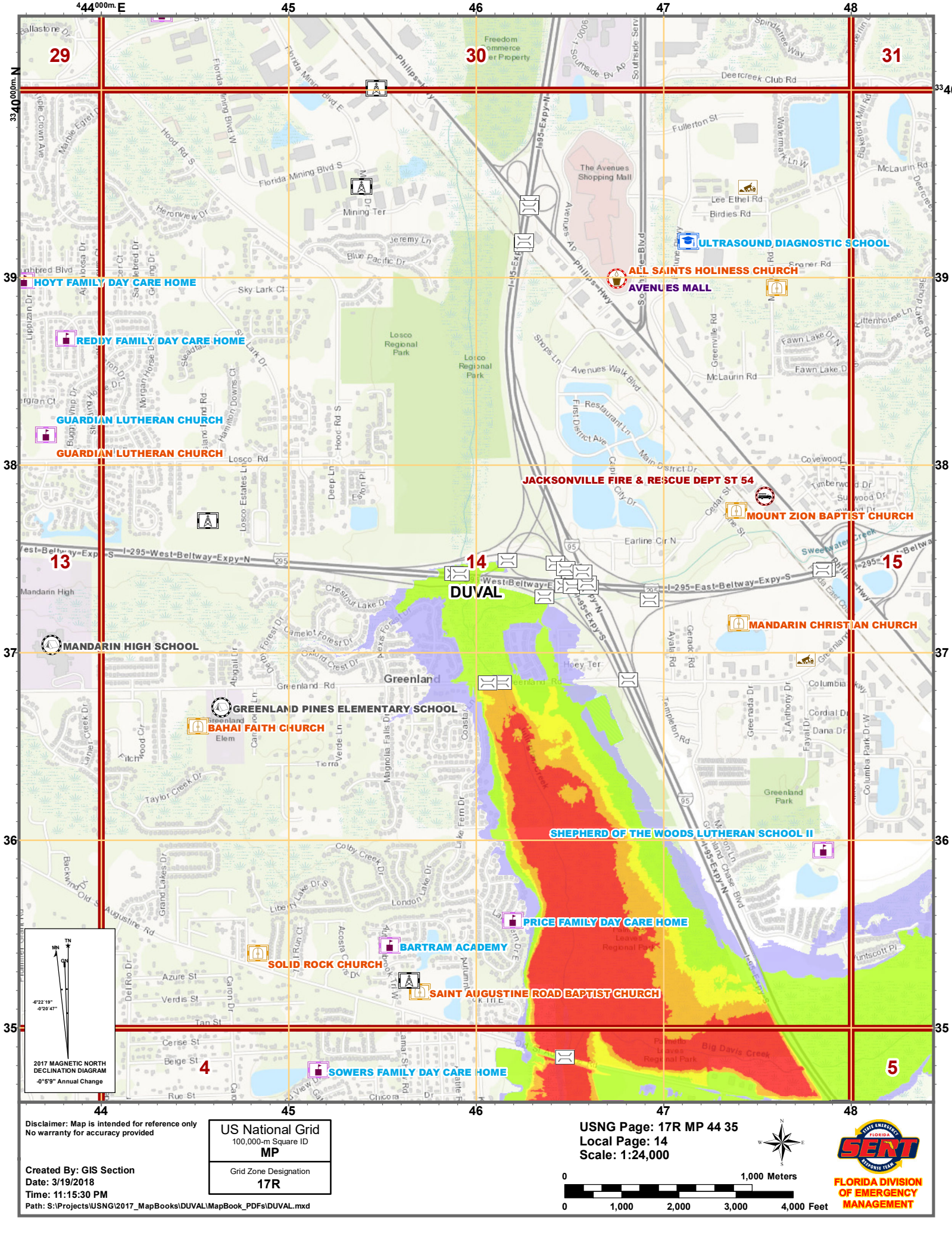
US National Grid  
100,000-m Square ID  
MP  
Grid Zone Designation  
17R

USNG Page: 17R MP 40 35  
Local Page: 13  
Scale: 1:24,000



Created By: GIS Section  
Date: 3/19/2018  
Time: 11:13:59 PM  
Path: S:\Projects\USNG\2017\_MapBooks\DUVAL\MapBook\_PDFs\DUVAL.mxd



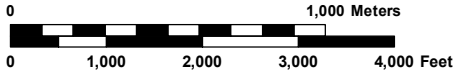


Disclaimer: Map is intended for reference only  
No warranty for accuracy provided

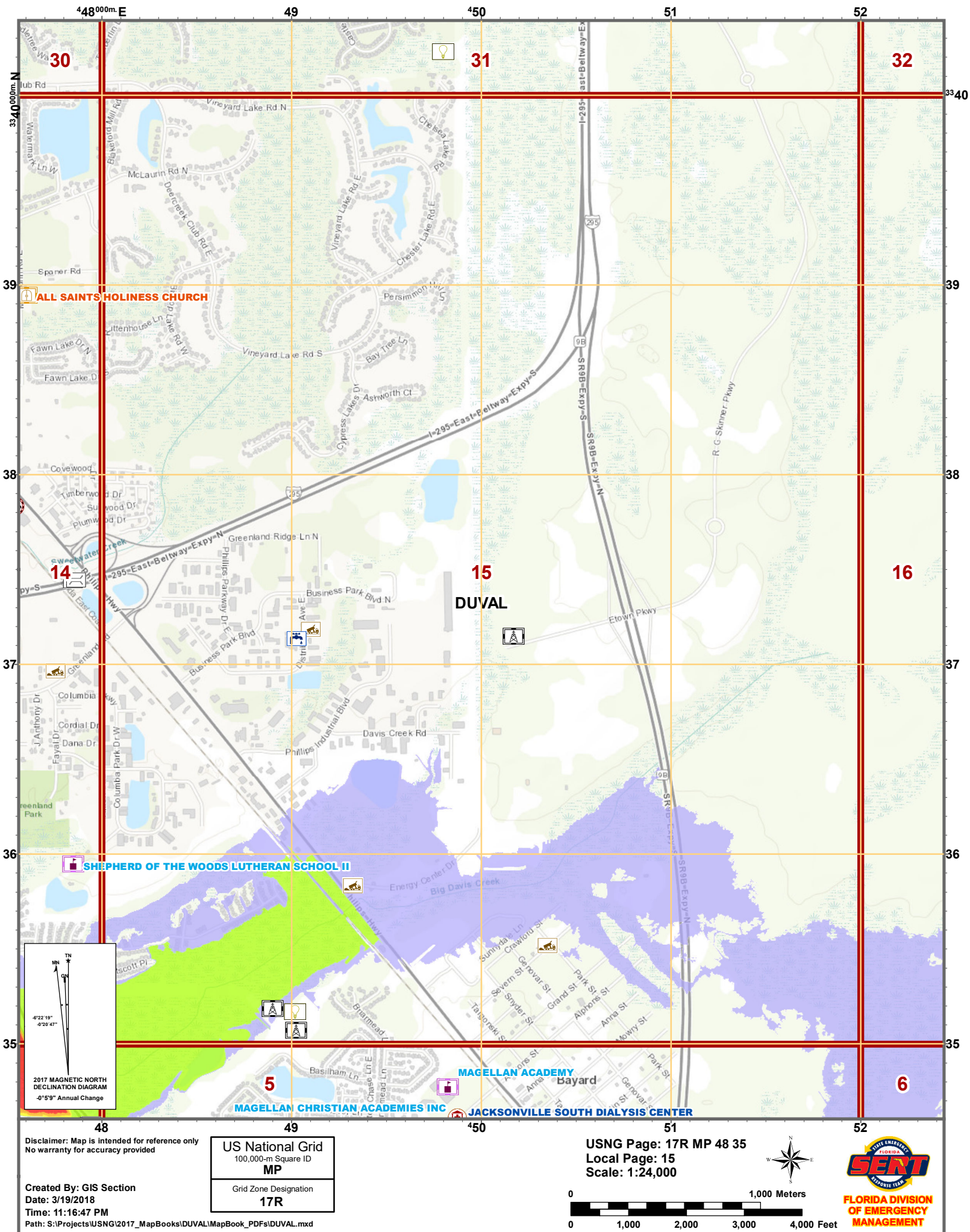
Created By: GIS Section  
Date: 3/19/2018  
Time: 11:15:30 PM  
Path: S:\Projects\USNG\2017\_MapBooks\DUVAL\MapBook\_PDFs\DUVAL.mxd

US National Grid	
100,000-m Square ID	
MP	
Grid Zone Designation	
17R	

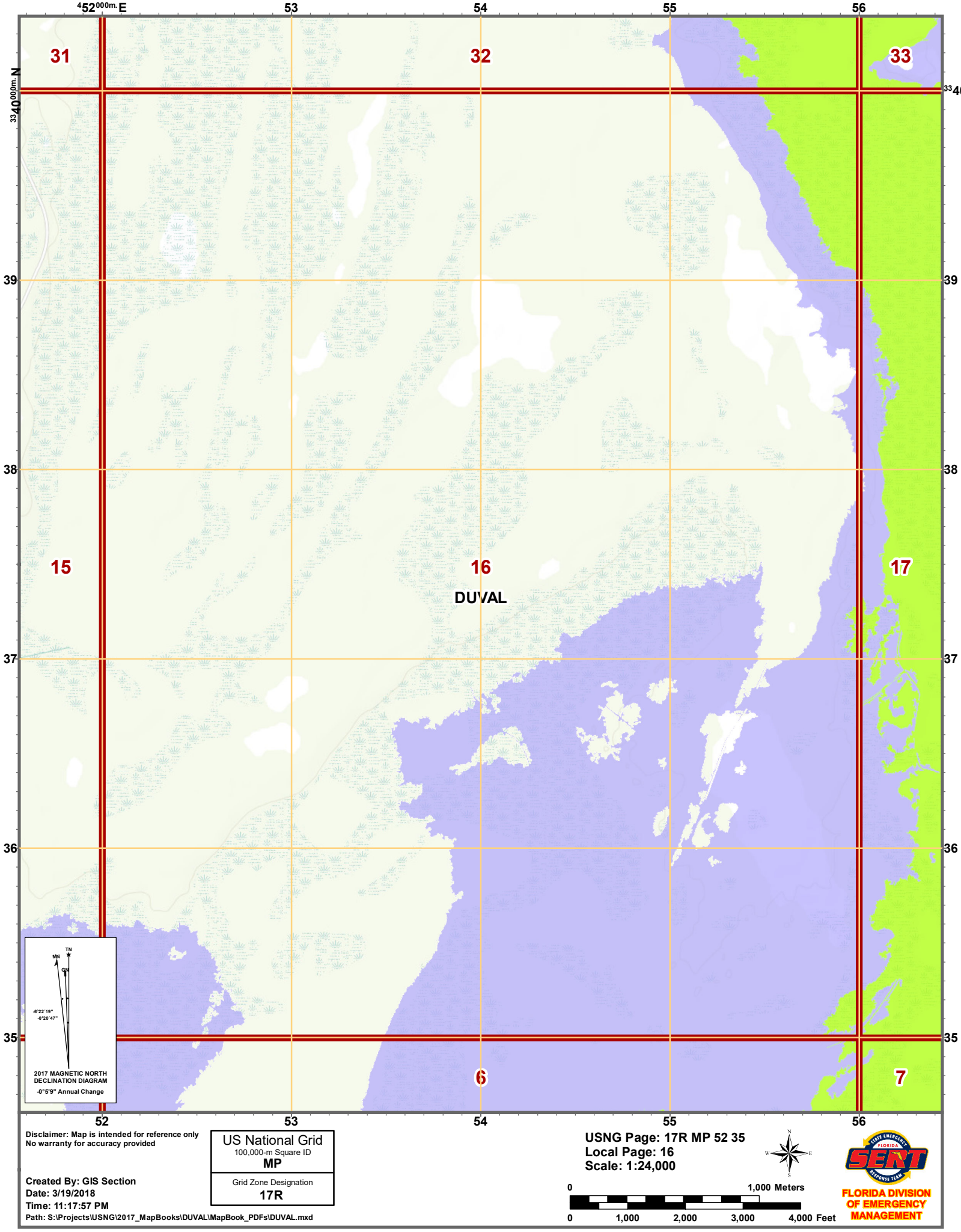
USNG Page: 17R MP 44 35  
Local Page: 14  
Scale: 1:24,000











Disclaimer: Map is intended for reference only  
No warranty for accuracy provided

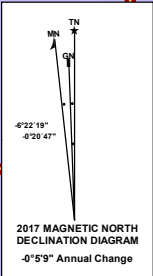
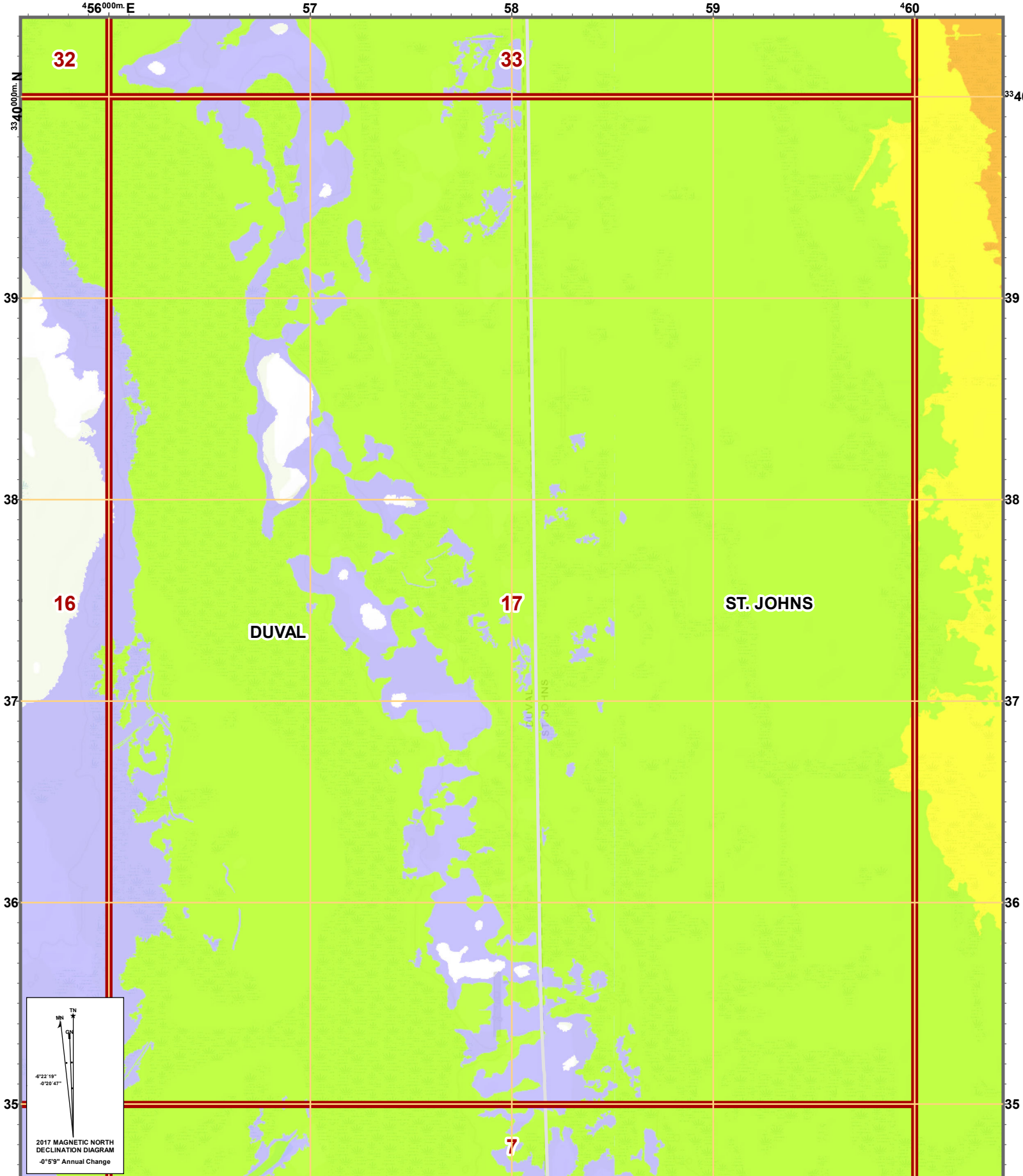
Created By: GIS Section  
Date: 3/19/2018  
Time: 11:17:57 PM  
Path: S:\Projects\USNG\2017\_MapBooks\DUVAL\MapBook\_PDFs\DUVAL.mxd

US National Grid 100,000-m Square ID <b>MP</b>
Grid Zone Designation <b>17R</b>

USNG Page: 17R MP 52 35  
Local Page: 16  
Scale: 1:24,000





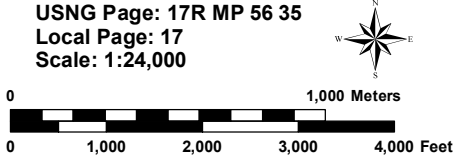


Disclaimer: Map is intended for reference only  
No warranty for accuracy provided

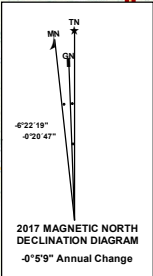
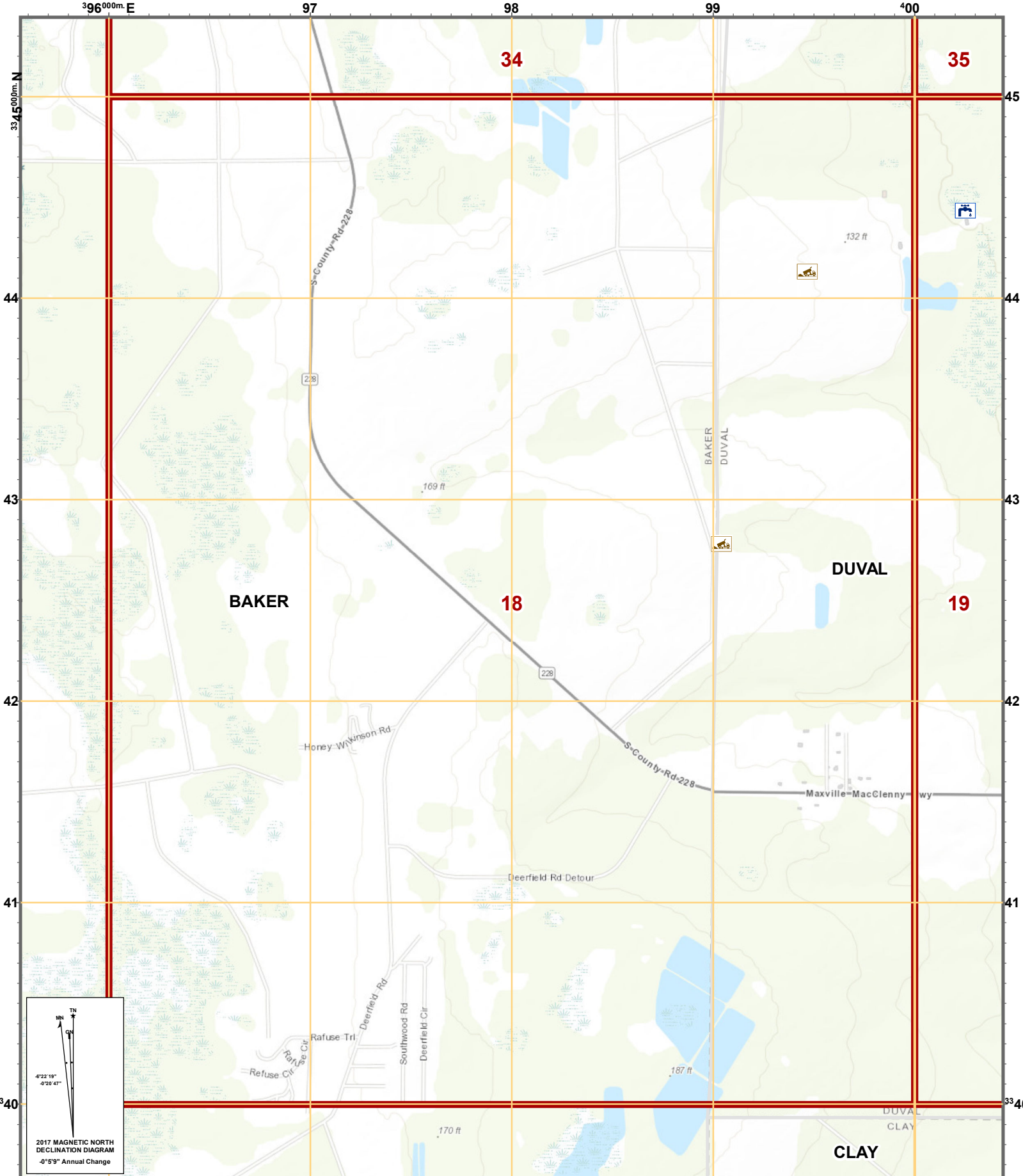
Created By: GIS Section  
Date: 3/19/2018  
Time: 11:18:39 PM  
Path: S:\Projects\USNG\2017\_MapBooks\DUVAL\MapBook\_PDFs\DUVAL.mxd

US National Grid
100,000-m Square ID
<b>MP</b>
Grid Zone Designation
<b>17R</b>

USNG Page: 17R MP 56 35  
Local Page: 17  
Scale: 1:24,000





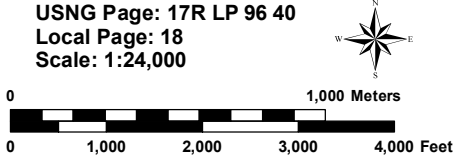


Disclaimer: Map is intended for reference only  
No warranty for accuracy provided

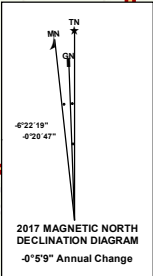
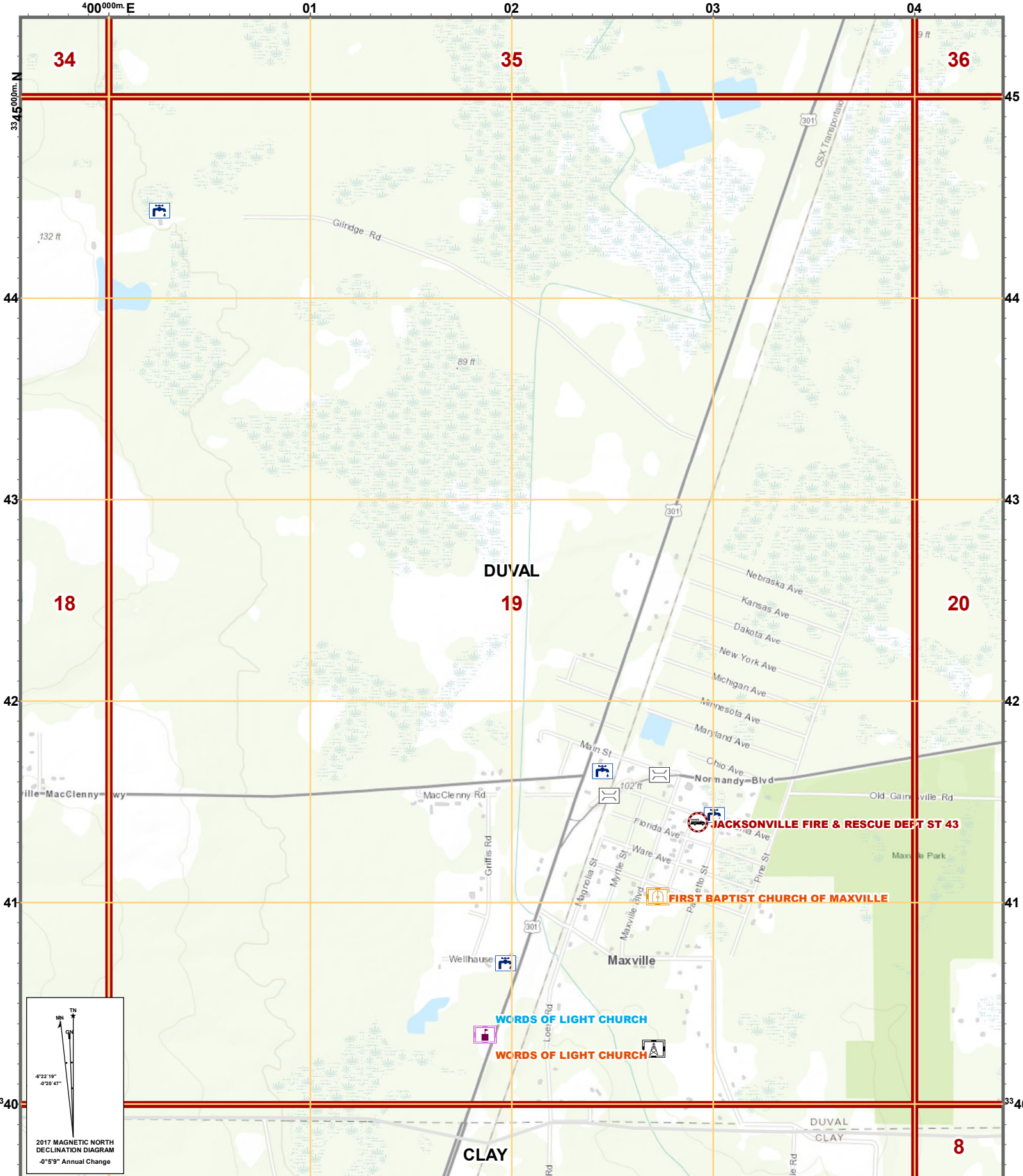
Created By: GIS Section  
Date: 3/19/2018  
Time: 11:19:41 PM  
Path: S:\Projects\USNG\2017\_MapBooks\DUVAL\MapBook\_PDFs\DUVAL.mxd

US National Grid 100,000-m Square ID <b>LP</b>
Grid Zone Designation <b>17R</b>

USNG Page: 17R LP 96 40  
Local Page: 18  
Scale: 1:24,000







Disclaimer: Map is intended for reference only  
No warranty for accuracy provided

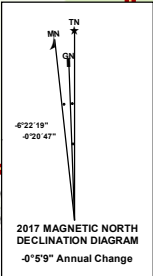
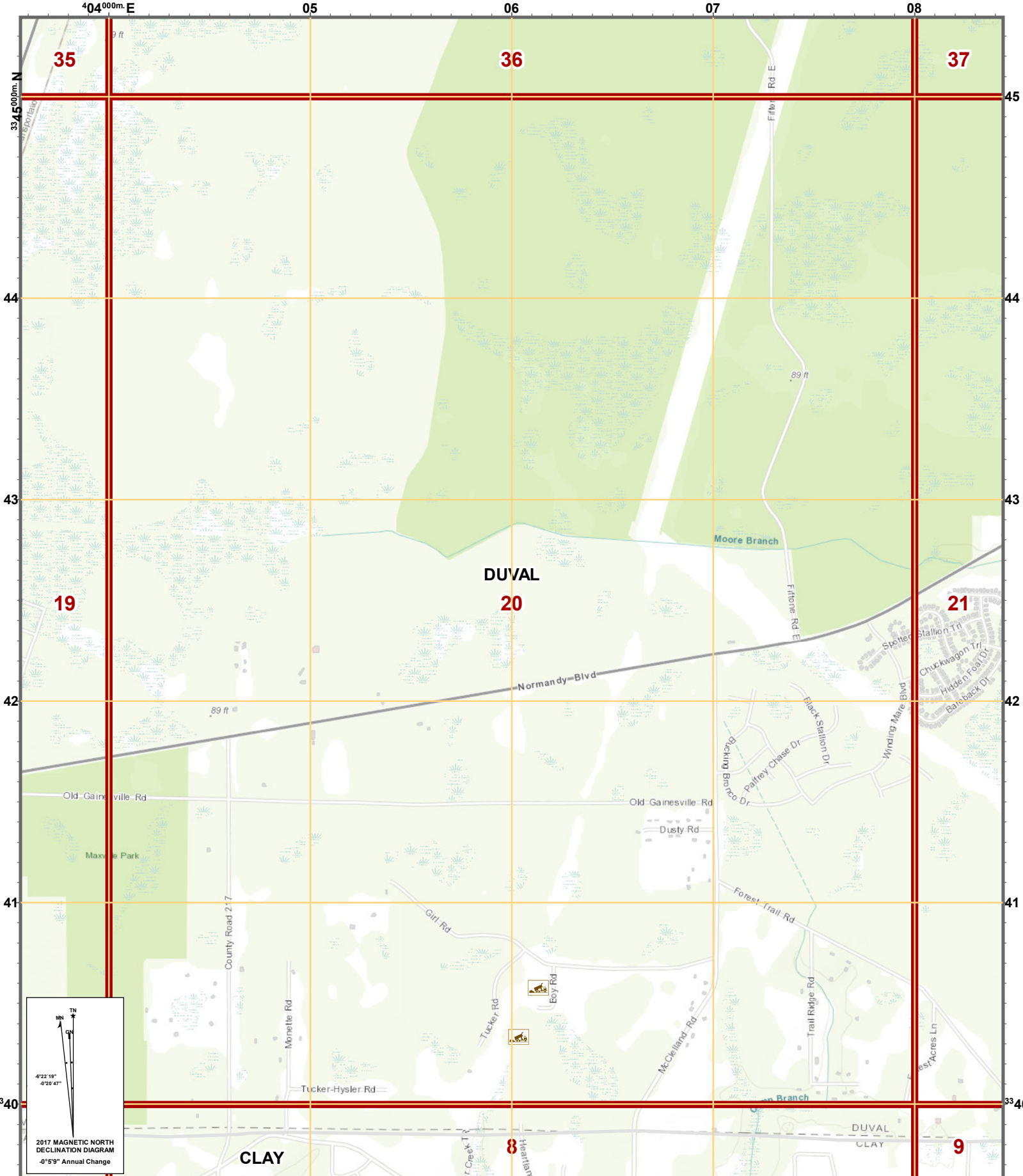
Created By: GIS Section  
Date: 3/19/2018  
Time: 11:20:58 PM  
Path: S:\Projects\USNG\2017\_MapBooks\DUVAL\MapBook\_PDFs\DUVAL.mxd

US National Grid  
100,000-m Square ID  
**MP**  
Grid Zone Designation  
**17R**

USNG Page: 17R MP 00 40  
Local Page: 19  
Scale: 1:24,000





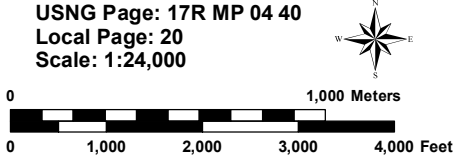


Disclaimer: Map is intended for reference only  
No warranty for accuracy provided

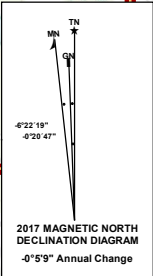
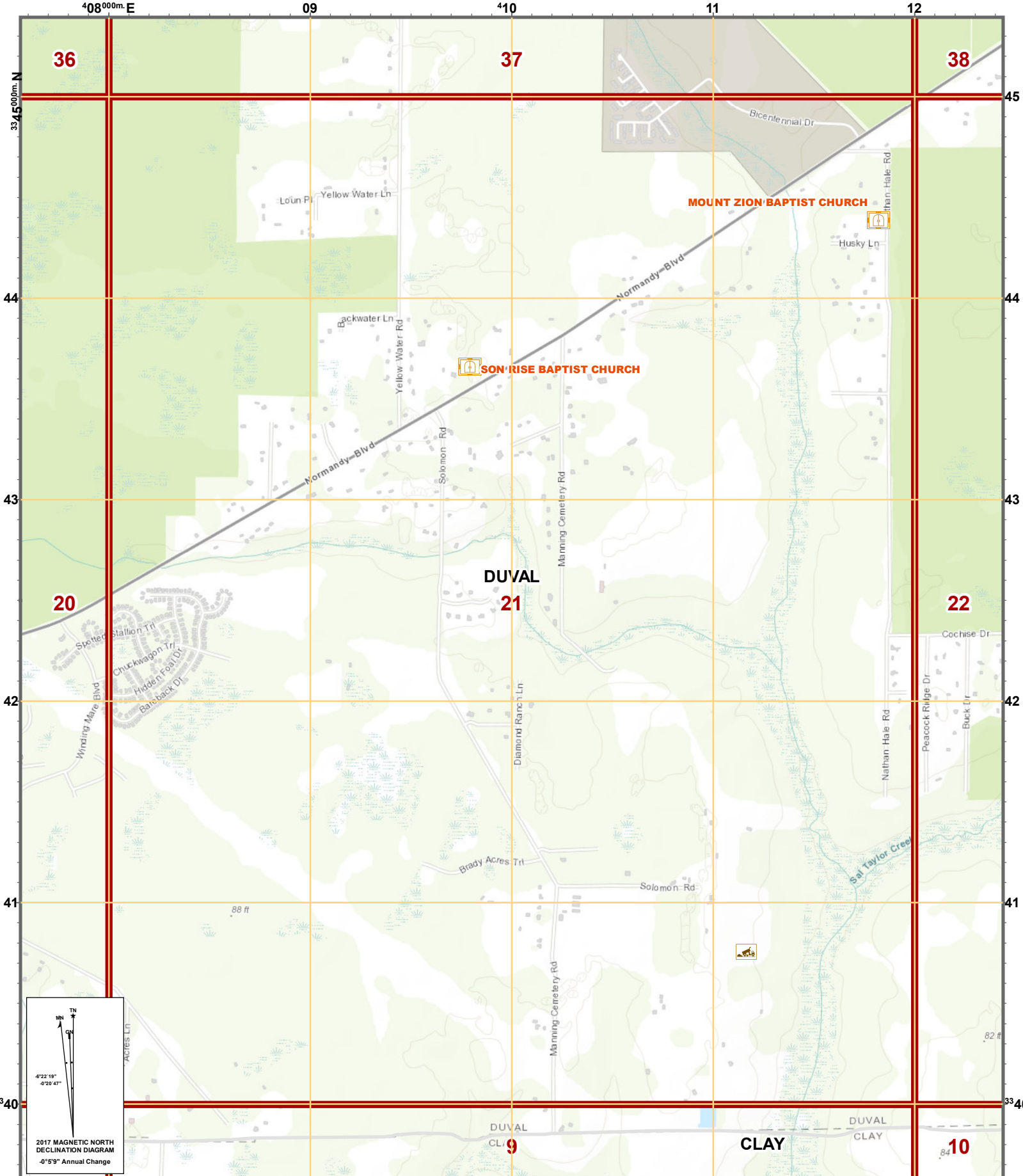
Created By: GIS Section  
Date: 3/19/2018  
Time: 11:21:52 PM  
Path: S:\Projects\USNG\2017\_MapBooks\DUVAL\MapBook\_PDFs\DUVAL.mxd

<b>US National Grid</b> 100,000-m Square ID <b>MP</b>
Grid Zone Designation <b>17R</b>

USNG Page: 17R MP 04 40  
Local Page: 20  
Scale: 1:24,000





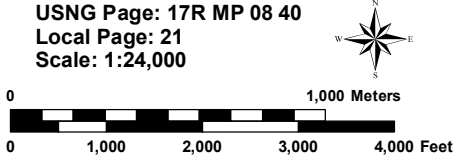


Disclaimer: Map is intended for reference only  
No warranty for accuracy provided

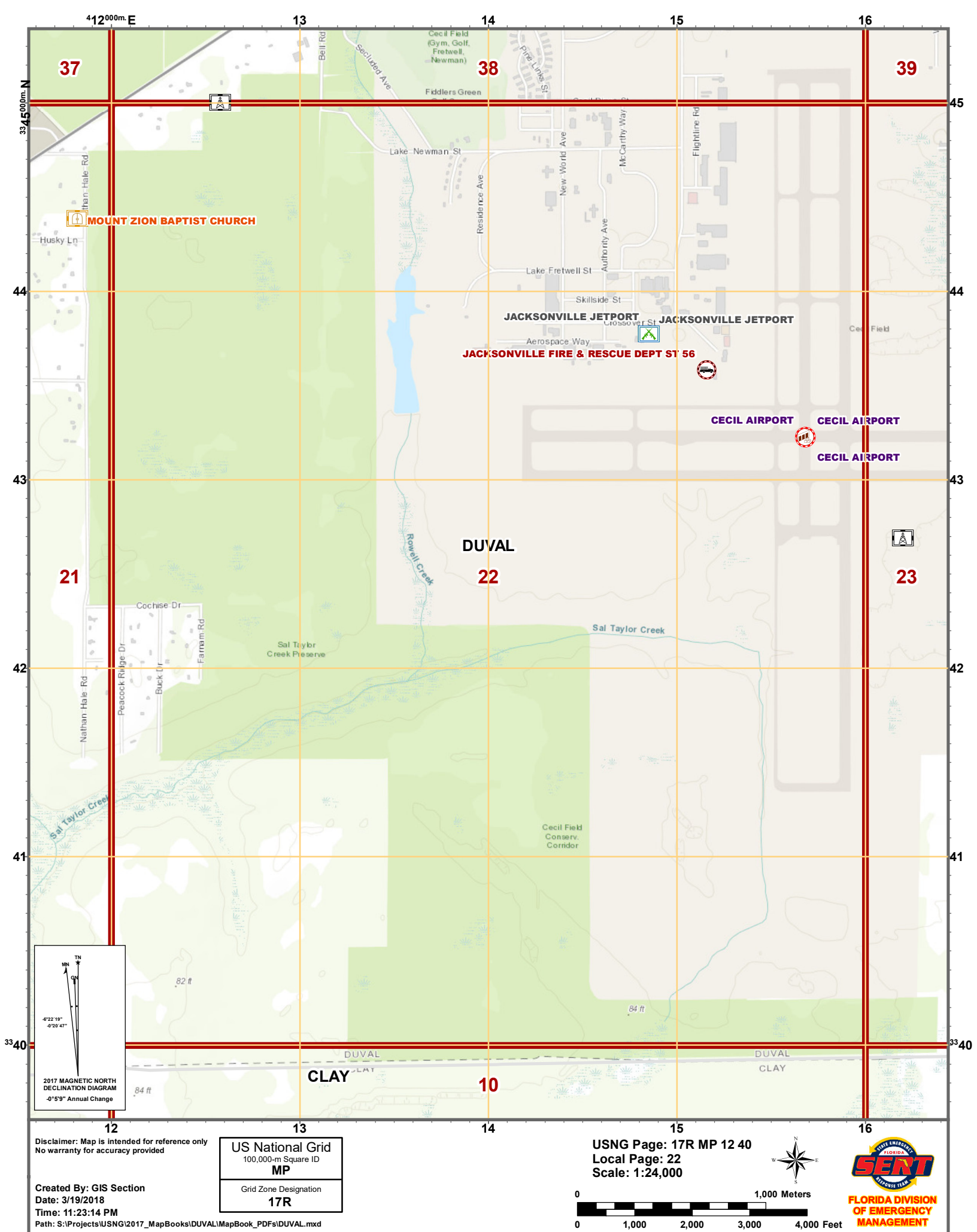
Created By: GIS Section  
Date: 3/19/2018  
Time: 11:22:33 PM  
Path: S:\Projects\USNG\2017\_MapBooks\DUVAL\MapBook\_PDFs\DUVAL.mxd

US National Grid
100,000-m Square ID
<b>MP</b>
Grid Zone Designation
<b>17R</b>

USNG Page: 17R MP 08 40  
Local Page: 21  
Scale: 1:24,000







37

38

39

45

44

43

42

41

40

21

22

23

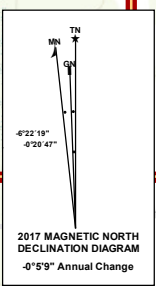
DUVAL

CLAY

10

DUVAL

CLAY



Disclaimer: Map is intended for reference only  
No warranty for accuracy provided

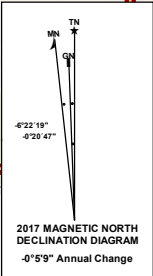
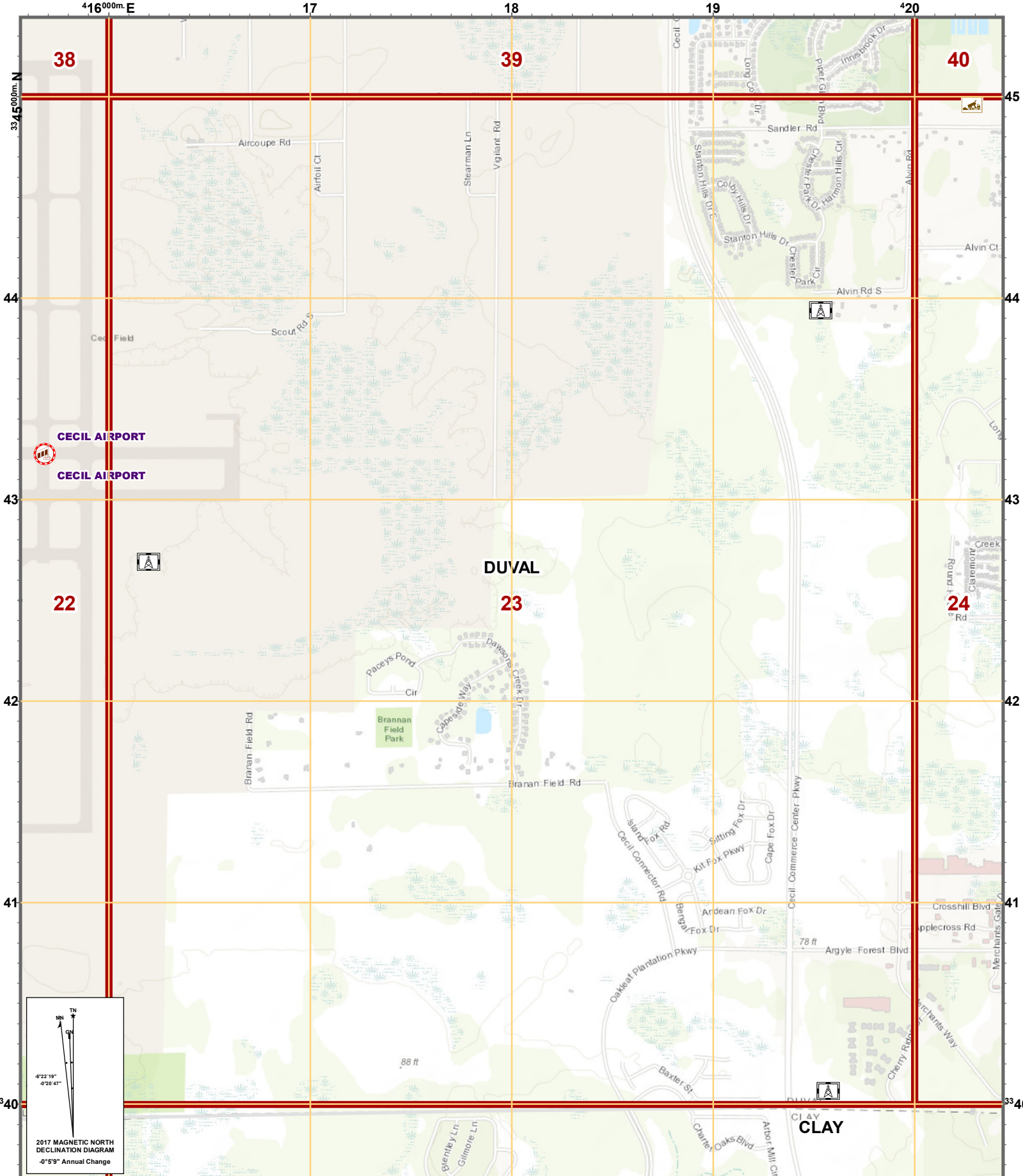
Created By: GIS Section  
Date: 3/19/2018  
Time: 11:23:14 PM  
Path: S:\Projects\USNG\2017\_MapBooks\DUVAL\MapBook\_PDFs\DUVAL.mxd

US National Grid  
100,000-m Square ID  
**MP**  
Grid Zone Designation  
**17R**

USNG Page: 17R MP 12 40  
Local Page: 22  
Scale: 1:24,000





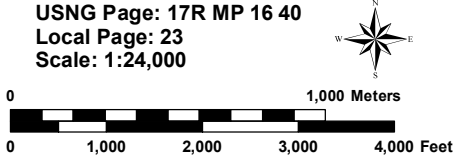


Disclaimer: Map is intended for reference only  
No warranty for accuracy provided

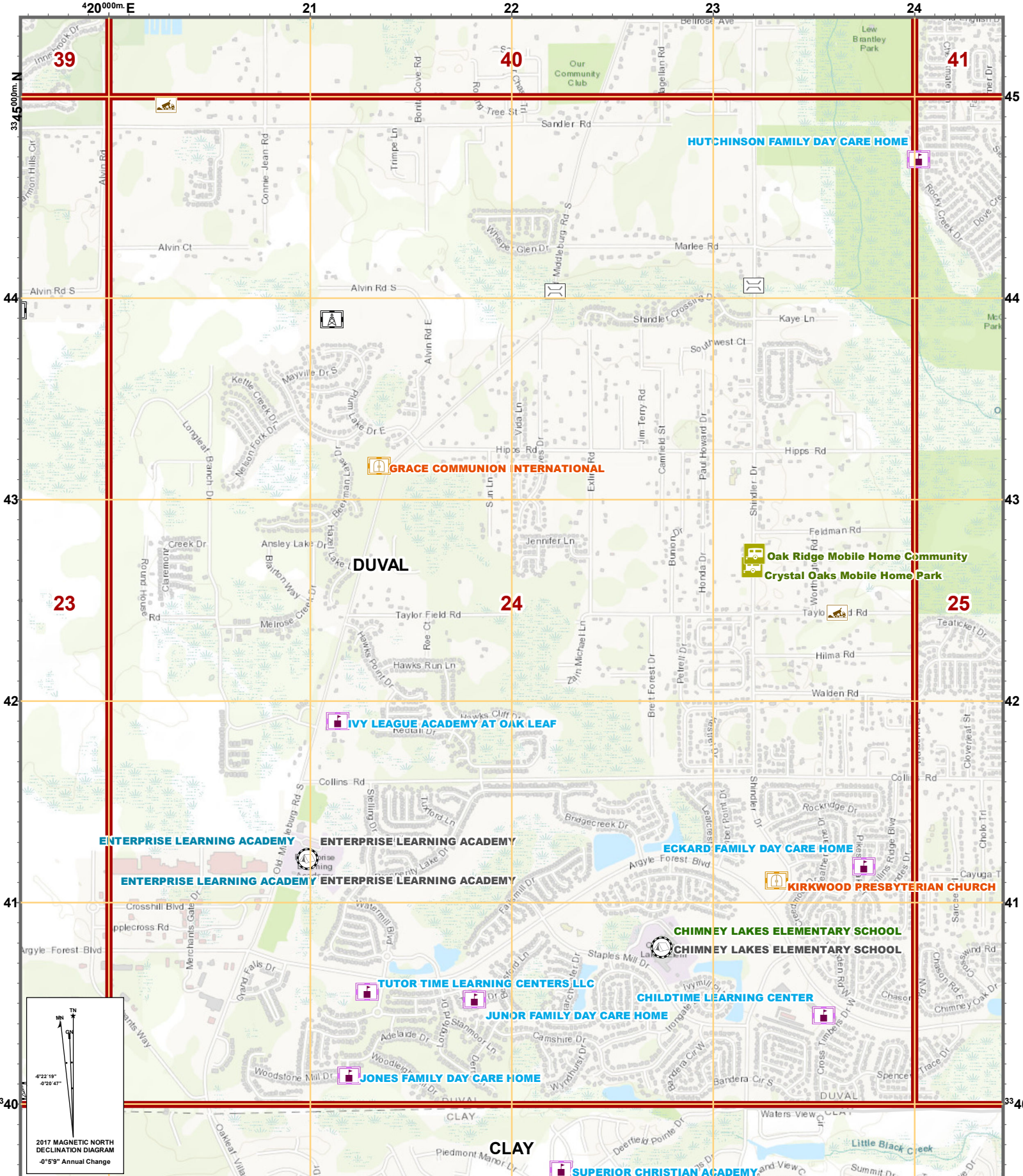
Created By: GIS Section  
Date: 3/19/2018  
Time: 11:24:18 PM  
Path: S:\Projects\USNG\2017\_MapBooks\DUVAL\MapBook\_PDFs\DUVAL.mxd

<b>US National Grid</b> 100,000-m Square ID <b>MP</b>
Grid Zone Designation <b>17R</b>

USNG Page: 17R MP 16 40  
Local Page: 23  
Scale: 1:24,000





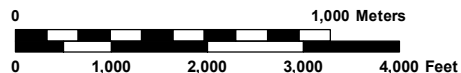


Disclaimer: Map is intended for reference only  
No warranty for accuracy provided

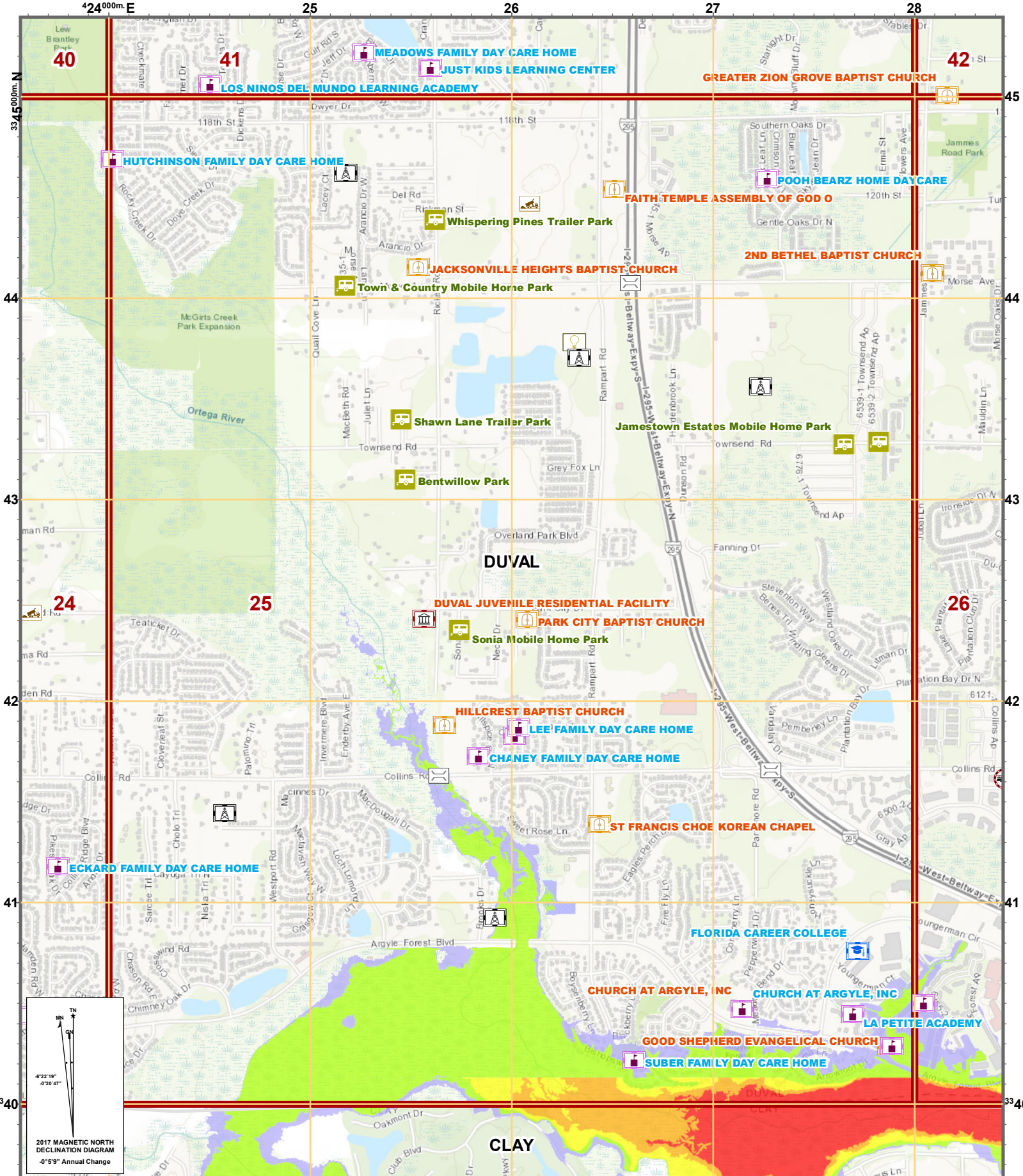
Created By: GIS Section  
Date: 3/19/2018  
Time: 11:24:58 PM  
Path: S:\Projects\USNG\2017\_MapBooks\DUVAL\MapBook\_PDFs\DUVAL.mxd

US National Grid
100,000-m Square ID
<b>MP</b>
Grid Zone Designation
<b>17R</b>

USNG Page: 17R MP 20 40  
Local Page: 24  
Scale: 1:24,000





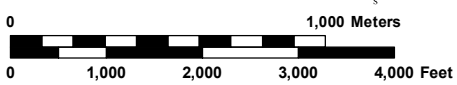


Disclaimer: Map is intended for reference only  
No warranty for accuracy provided

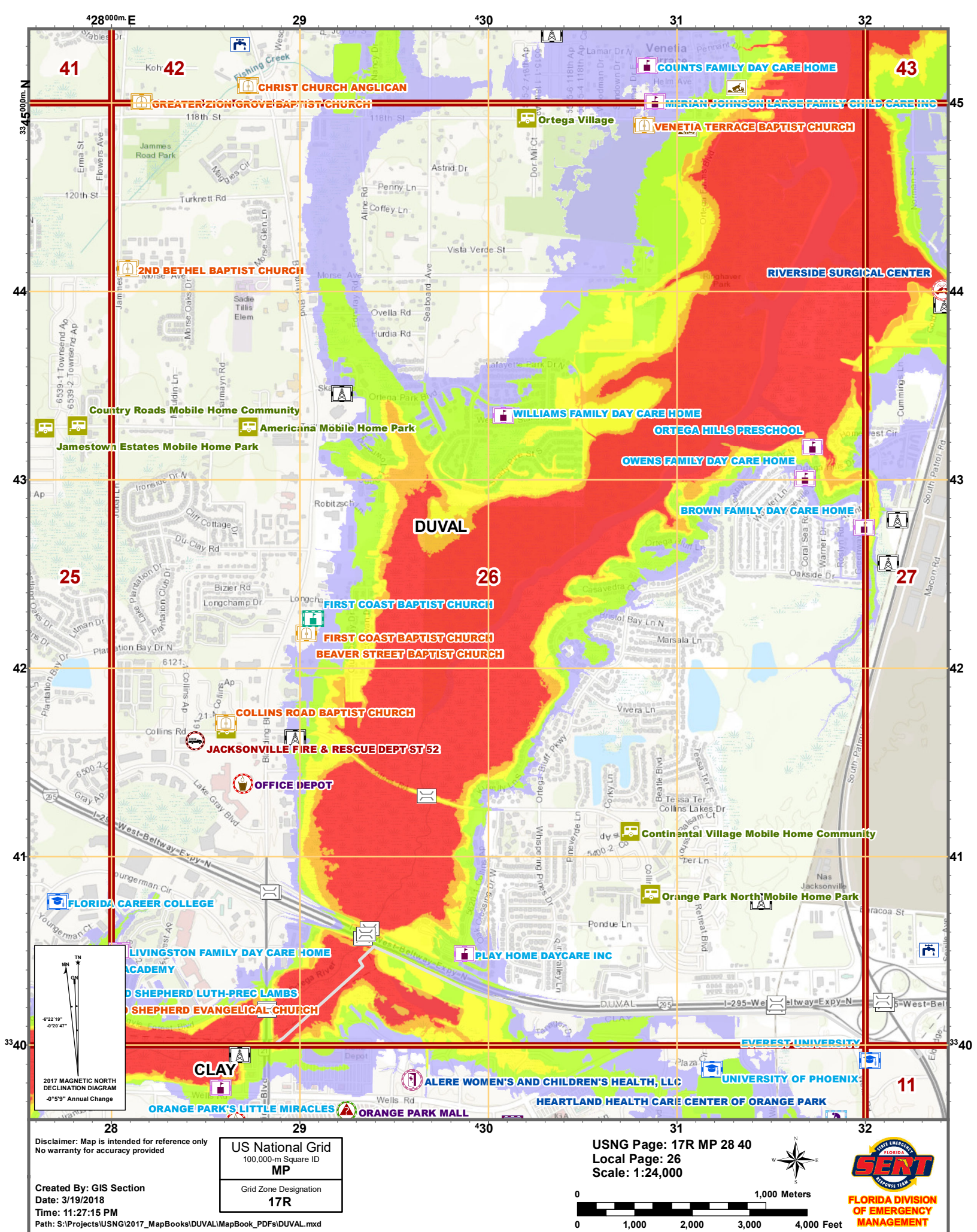
Created By: GIS Section  
Date: 3/19/2018  
Time: 11:26:14 PM  
Path: S:\Projects\USNG\2017\_MapBooks\DUVAL\MapBook\_PDFs\DUVAL.mxd

US National Grid
100,000-m Square ID
MP
Grid Zone Designation
17R

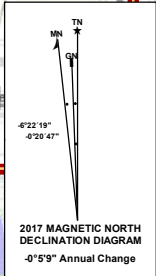
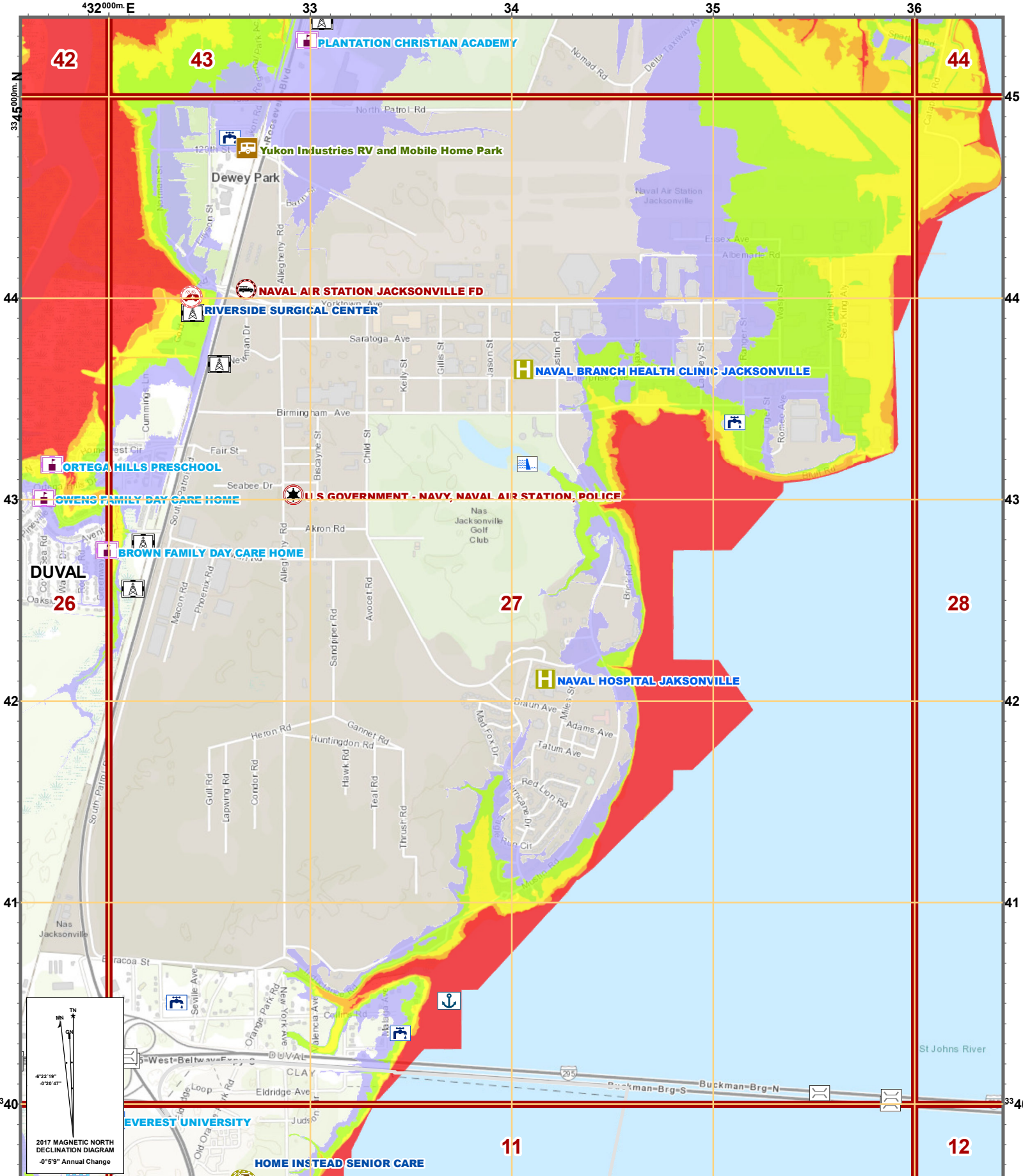
USNG Page: 17R MP 24 40  
Local Page: 25  
Scale: 1:24,000









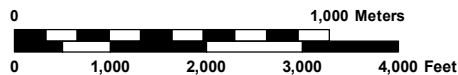


Disclaimer: Map is intended for reference only  
No warranty for accuracy provided

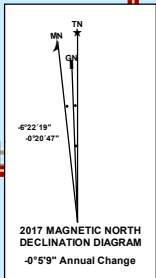
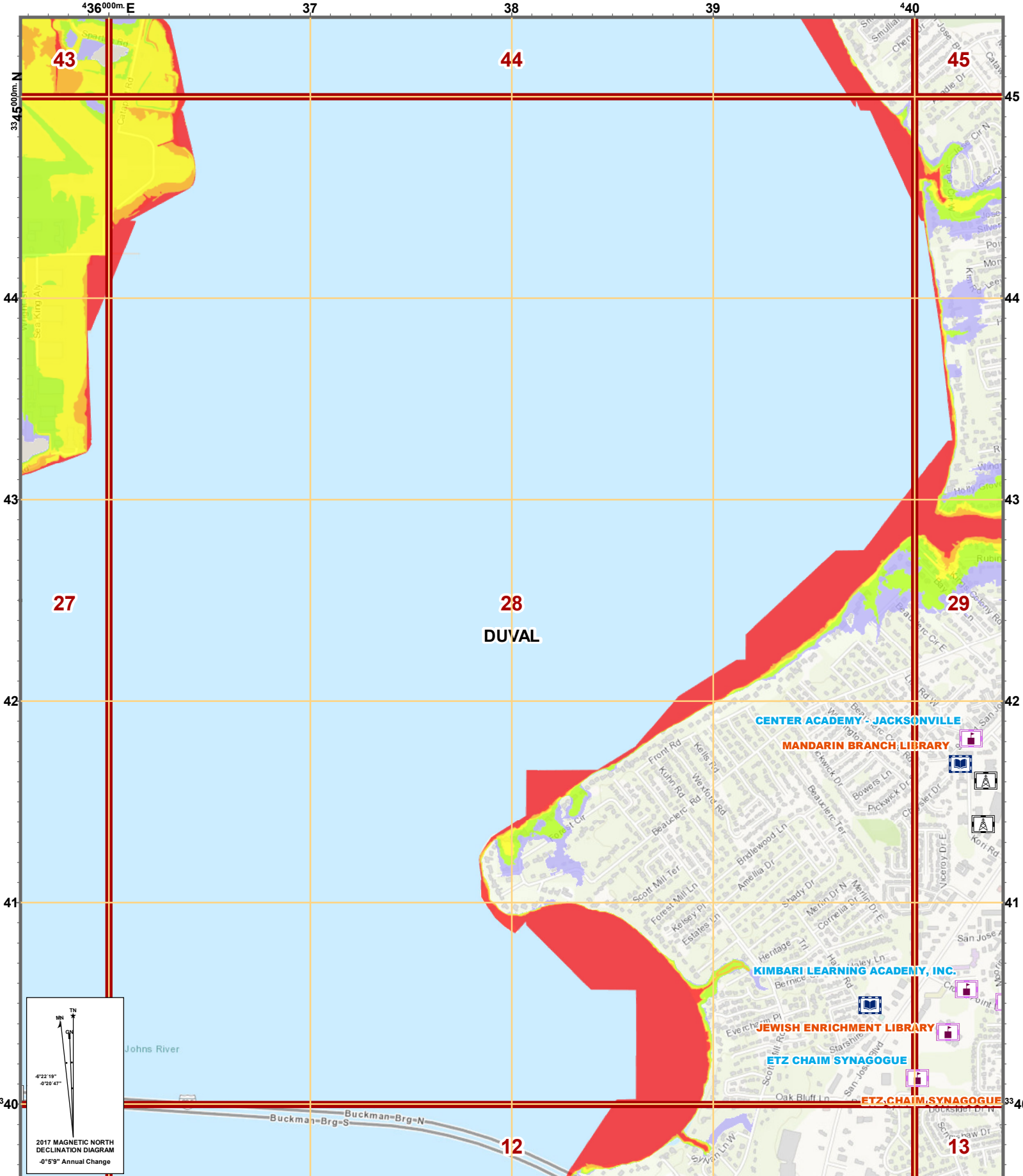
Created By: GIS Section  
Date: 3/19/2018  
Time: 11:28:05 PM  
Path: S:\Projects\USNG\2017\_MapBooks\DUVAL\MapBook\_PDFs\DUVAL.mxd

US National Grid
100,000-m Square ID
<b>MP</b>
Grid Zone Designation
<b>17R</b>

USNG Page: 17R MP 32 40  
Local Page: 27  
Scale: 1:24,000





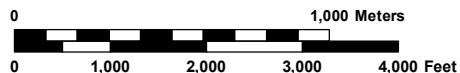


Disclaimer: Map is intended for reference only  
No warranty for accuracy provided

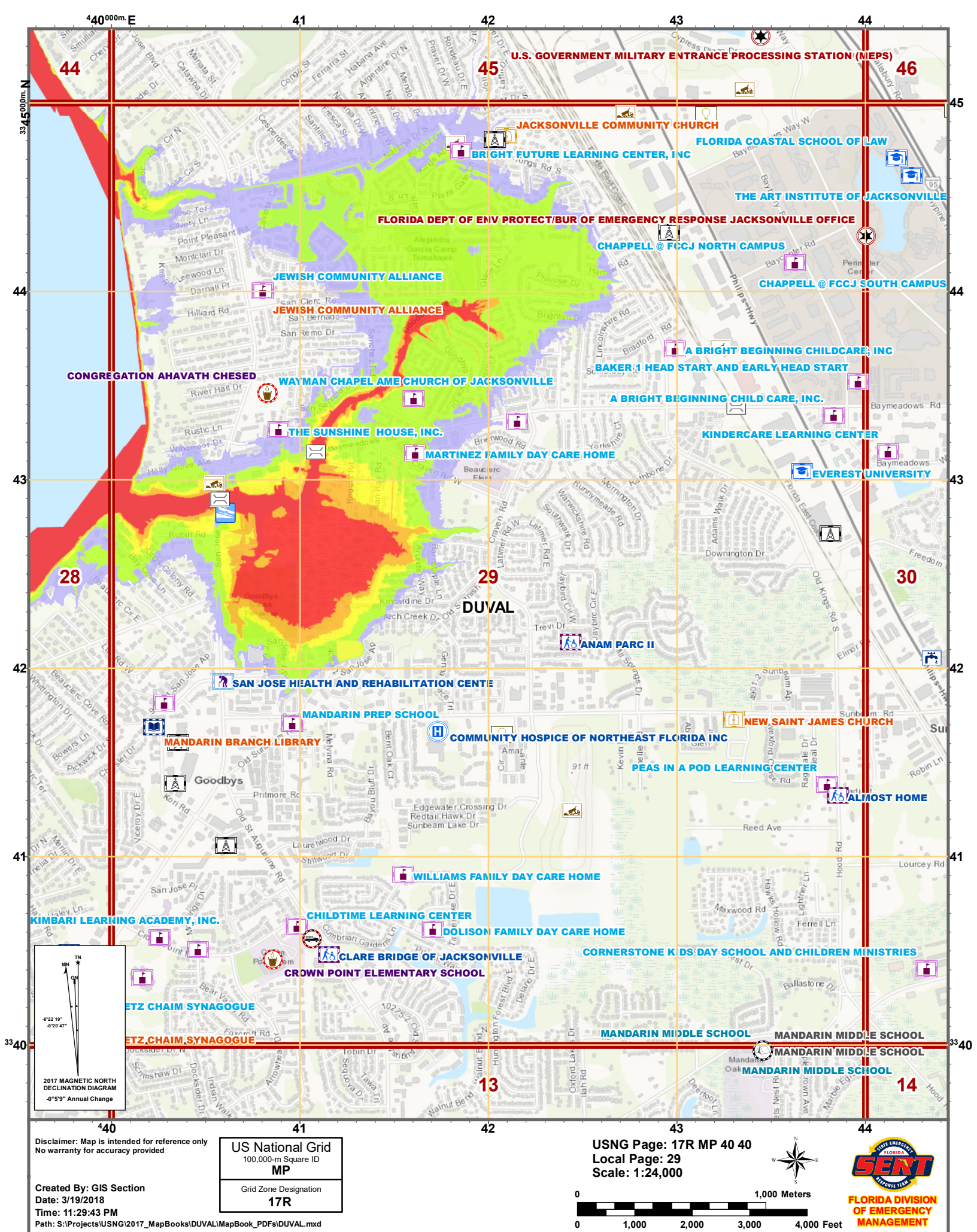
Created By: GIS Section  
Date: 3/19/2018  
Time: 11:28:57 PM  
Path: S:\Projects\USNG\2017\_MapBooks\DUVAL\MapBook\_PDFs\DUVAL.mxd

US National Grid
100,000-m Square ID
<b>MP</b>
Grid Zone Designation
<b>17R</b>

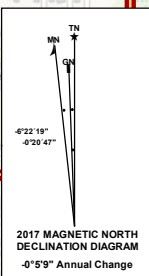
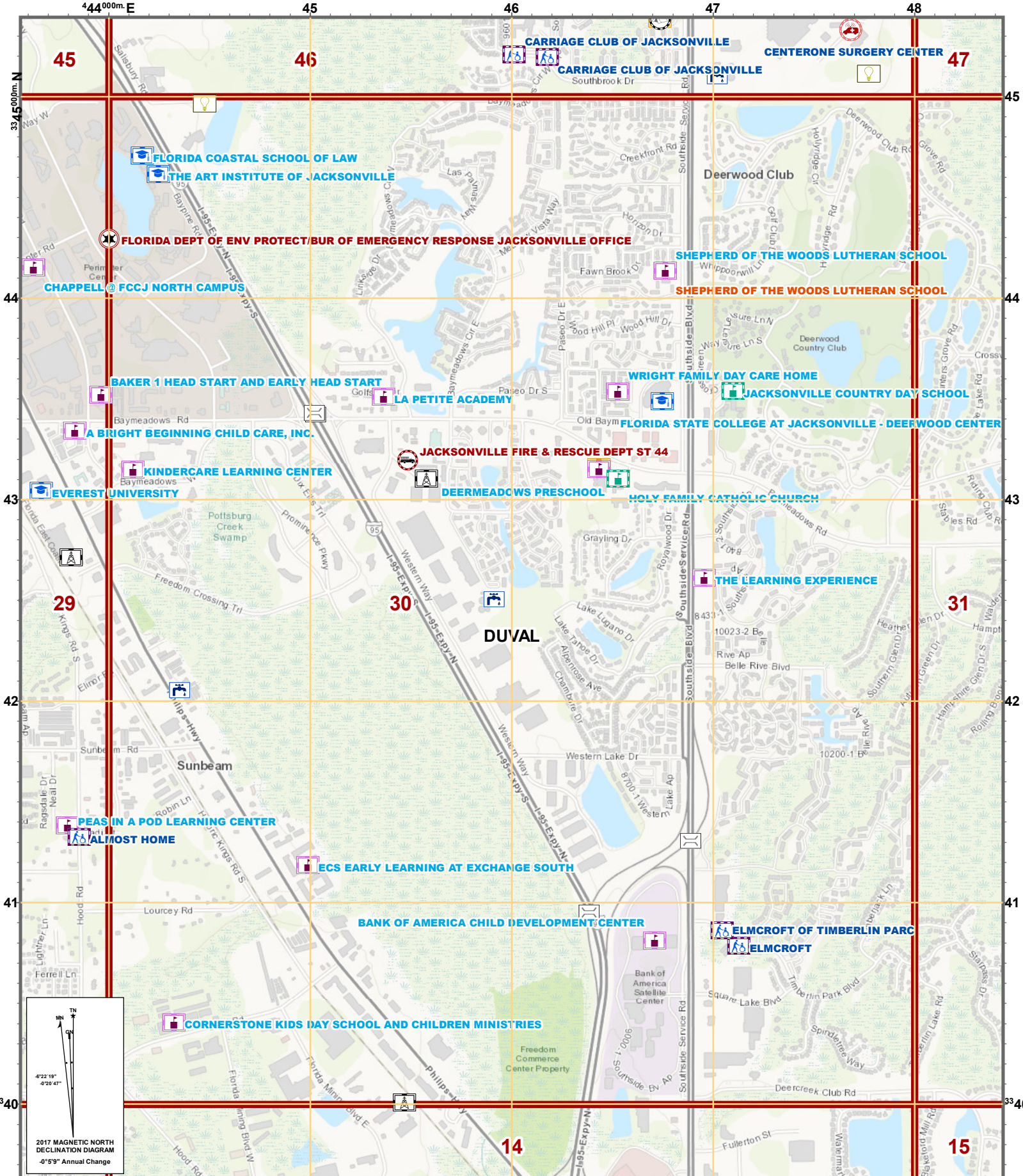
USNG Page: 17R MP 36 40  
Local Page: 28  
Scale: 1:24,000









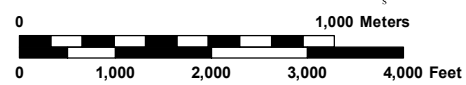


Disclaimer: Map is intended for reference only  
No warranty for accuracy provided

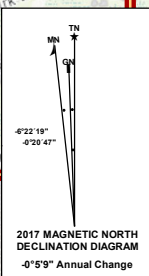
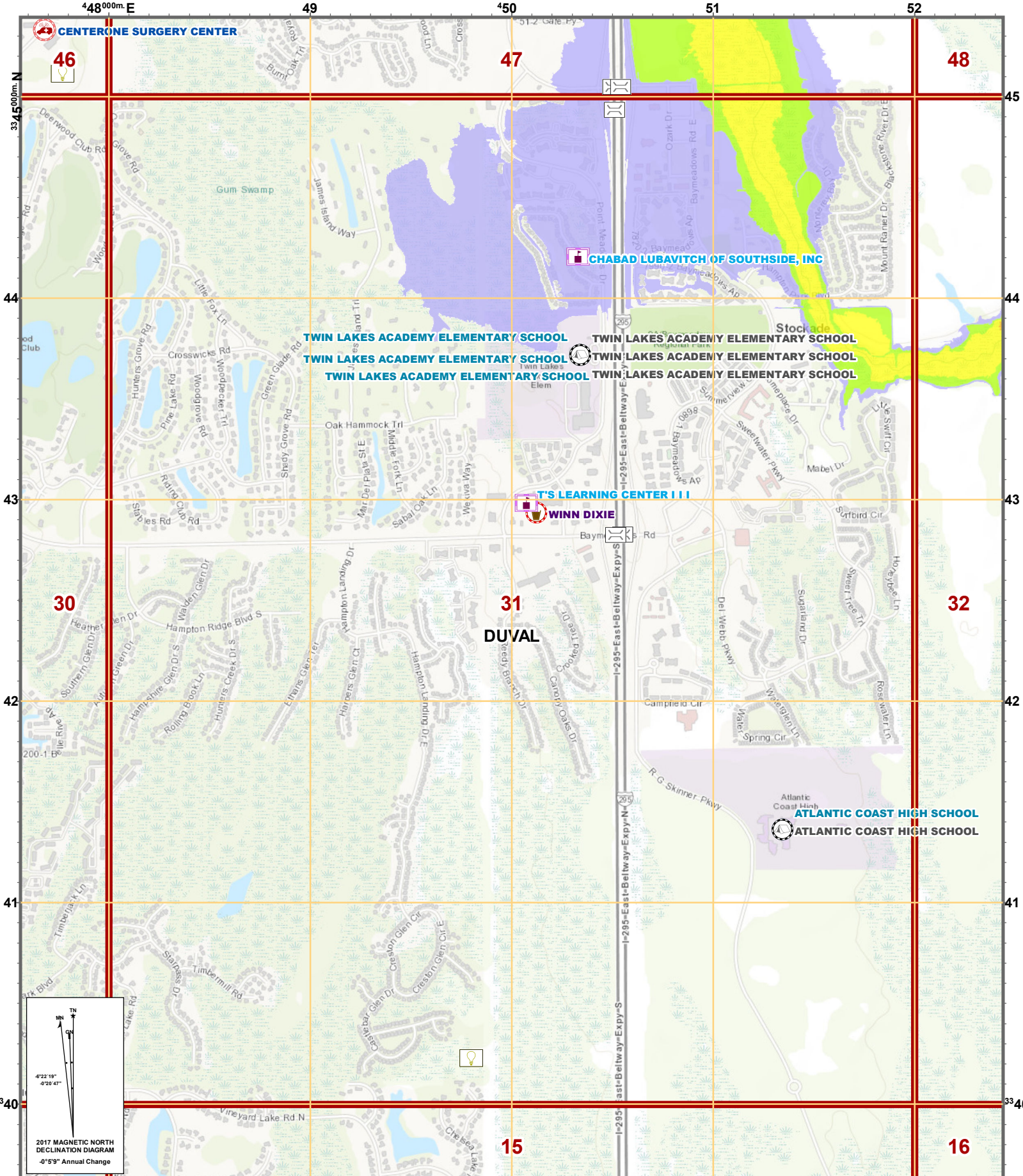
Created By: GIS Section  
Date: 3/19/2018  
Time: 11:30:39 PM  
Path: S:\Projects\USNG\2017\_MapBooks\DUVAL\MapBook\_PDFs\DUVAL.mxd

US National Grid
100,000-m Square ID
MP
Grid Zone Designation
17R

USNG Page: 17R MP 44 40  
Local Page: 30  
Scale: 1:24,000







Disclaimer: Map is intended for reference only  
No warranty for accuracy provided

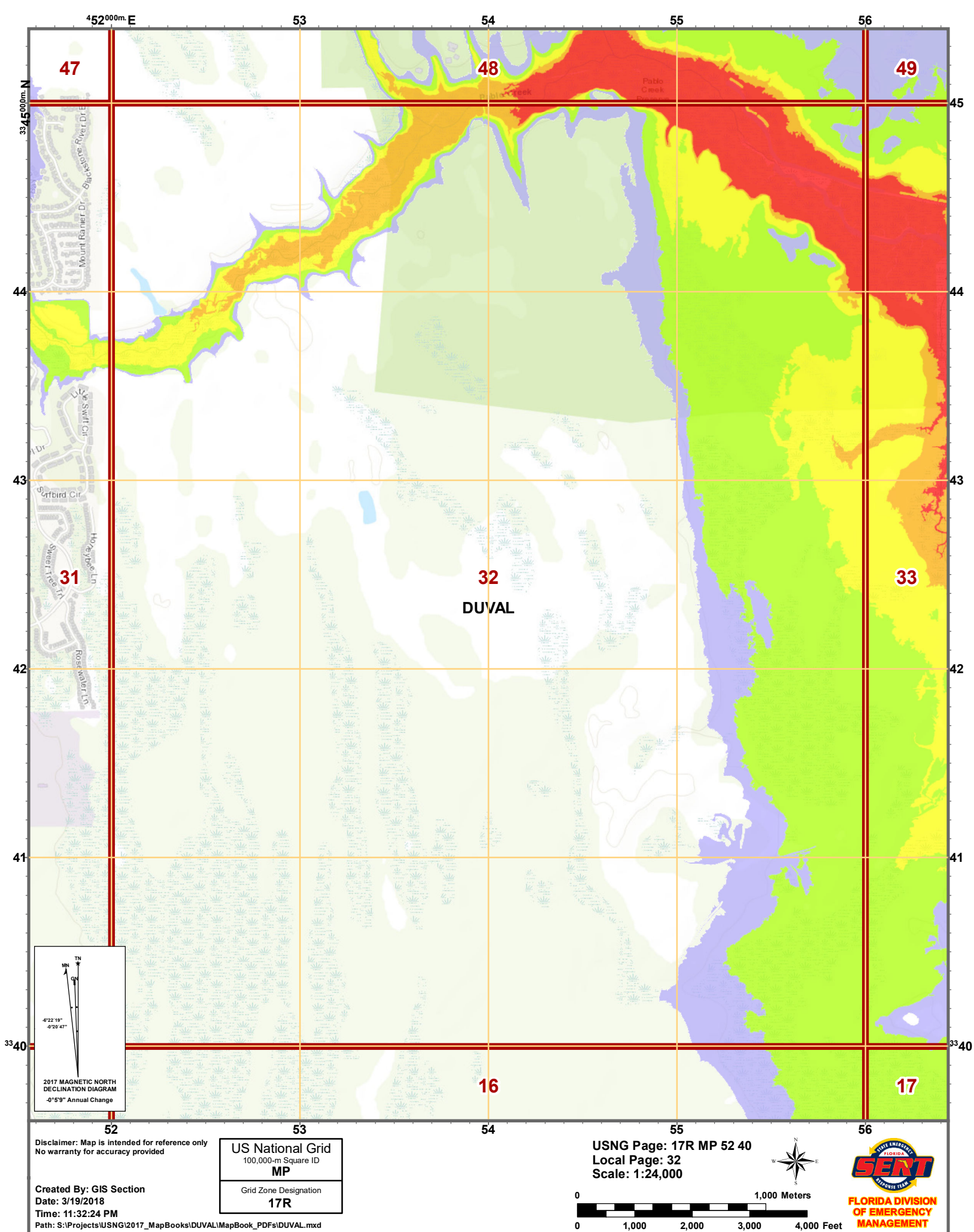
Created By: GIS Section  
Date: 3/19/2018  
Time: 11:31:39 PM  
Path: S:\Projects\USNG\2017\_MapBooks\DUVAL\MapBook\_PDFs\DUVAL.mxd

US National Grid
100,000-m Square ID
MP
Grid Zone Designation
17R

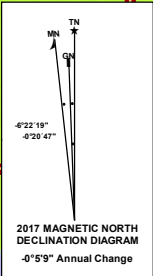
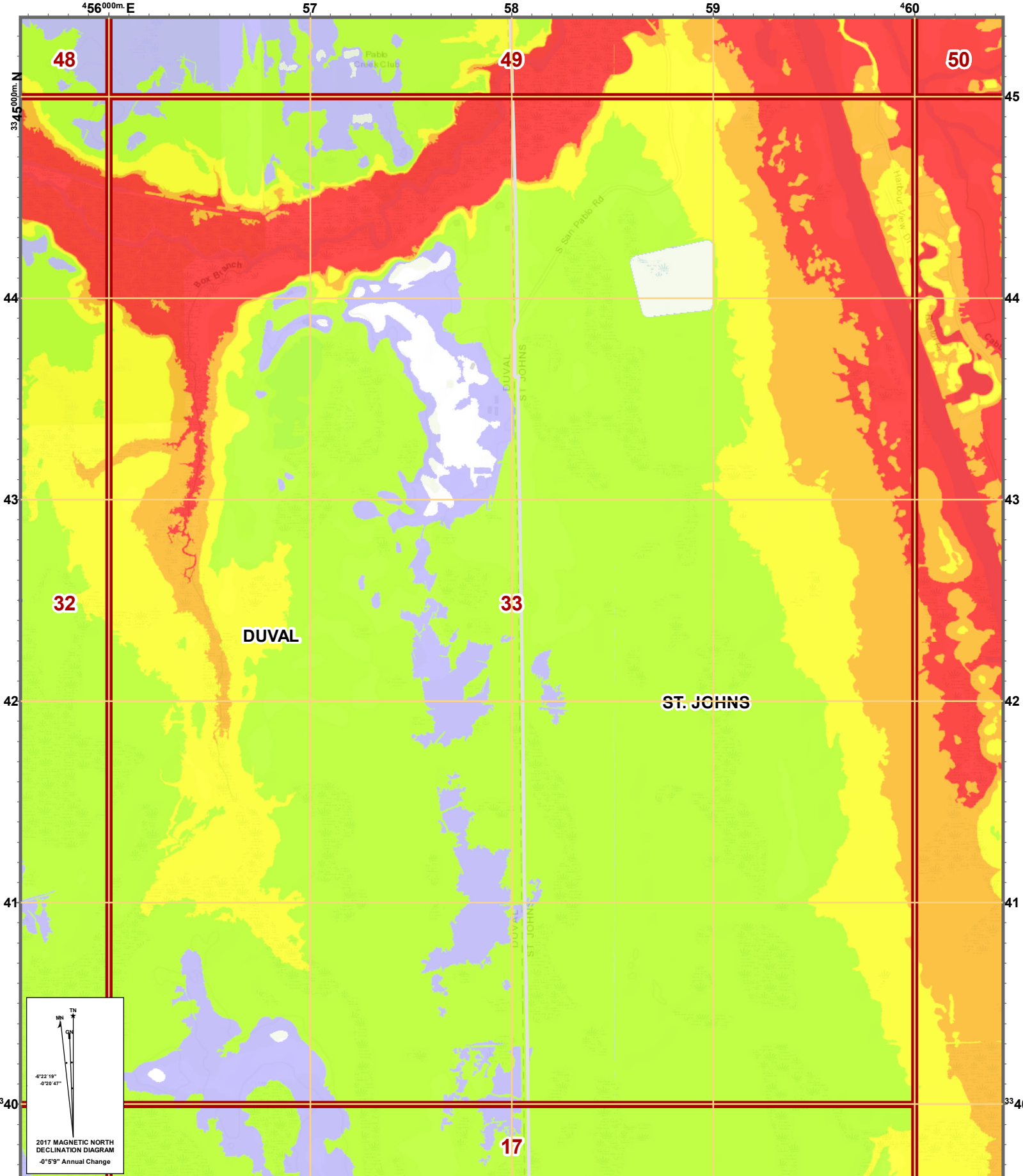
USNG Page: 17R MP 48 40  
Local Page: 31  
Scale: 1:24,000









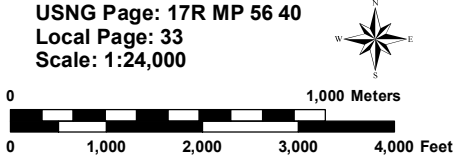


Disclaimer: Map is intended for reference only  
No warranty for accuracy provided

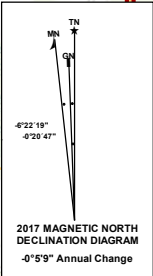
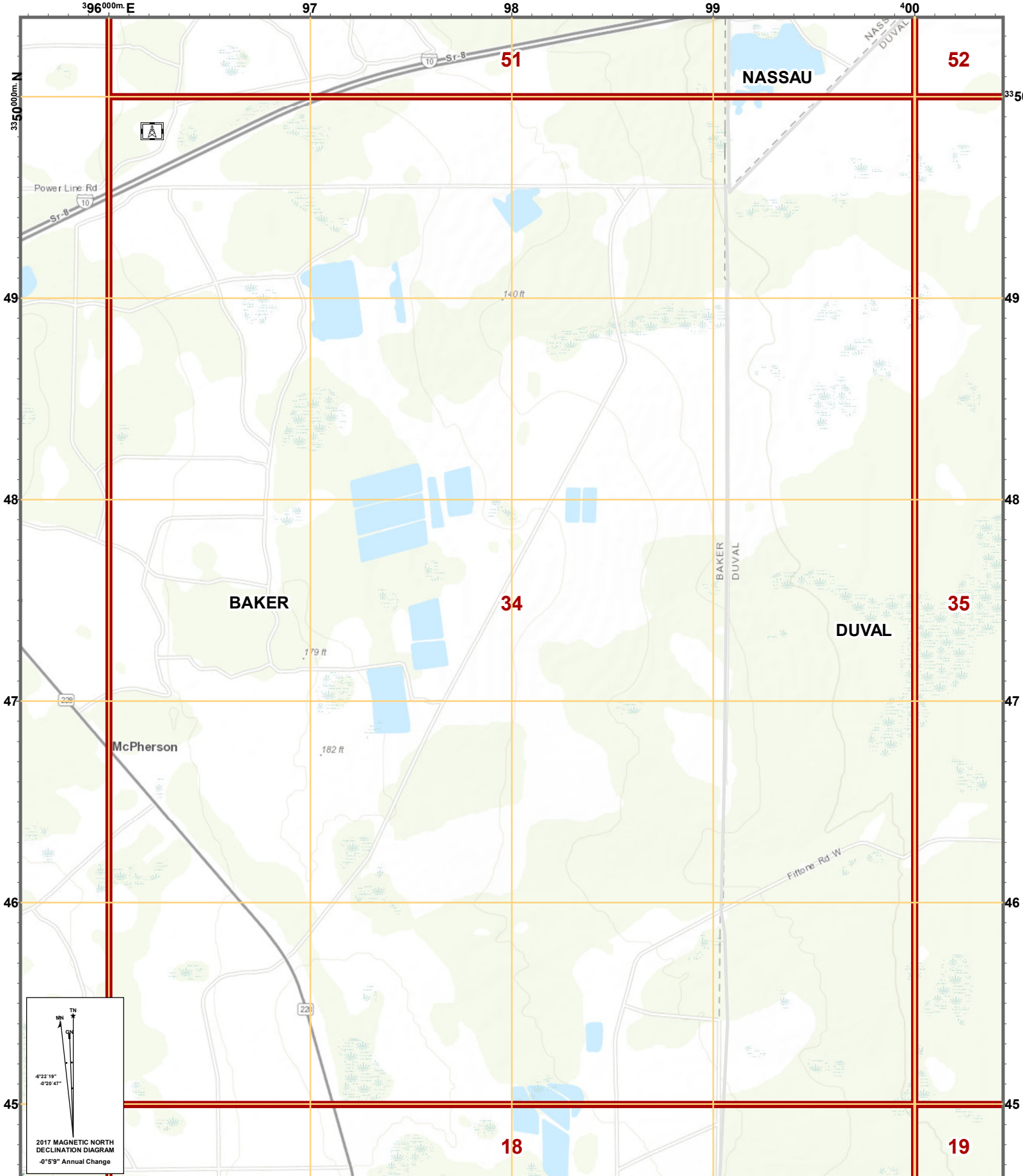
Created By: GIS Section  
Date: 3/19/2018  
Time: 11:33:07 PM  
Path: S:\Projects\USNG\2017\_MapBooks\DUVAL\MapBook\_PDFs\DUVAL.mxd

US National Grid
100,000-m Square ID
<b>MP</b>
Grid Zone Designation
<b>17R</b>

USNG Page: 17R MP 56 40  
Local Page: 33  
Scale: 1:24,000





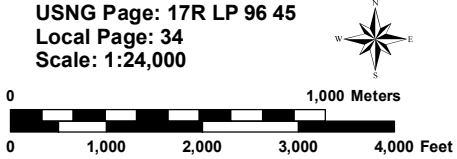


Disclaimer: Map is intended for reference only  
No warranty for accuracy provided

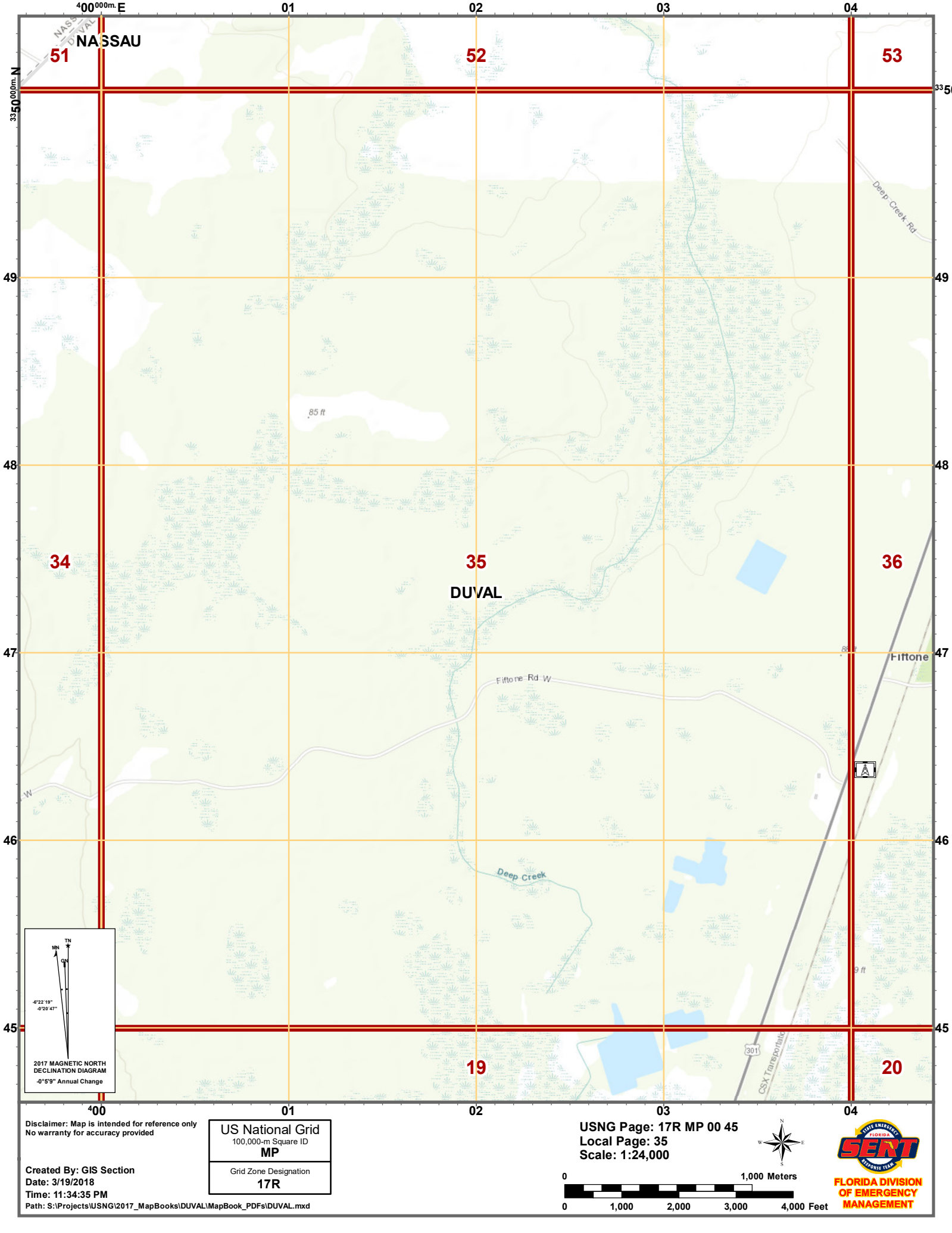
Created By: GIS Section  
Date: 3/19/2018  
Time: 11:33:50 PM  
Path: S:\Projects\USNG\2017\_MapBooks\DUVAL\MapBook\_PDFs\DUVAL.mxd

US National Grid  
100,000-m Square ID  
**LP**  
Grid Zone Designation  
**17R**

USNG Page: 17R LP 96 45  
Local Page: 34  
Scale: 1:24,000







400000m E  
01  
02  
03  
04  
335000m N  
51  
NASSAU  
52  
53

49

48

47

46

45

335000m N

49

48

47

46

45

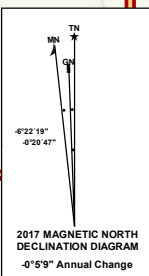
34

35  
DUVAL

36

19

20

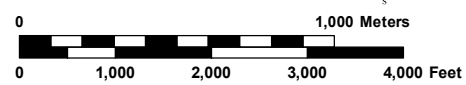


Disclaimer: Map is intended for reference only  
No warranty for accuracy provided

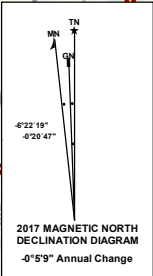
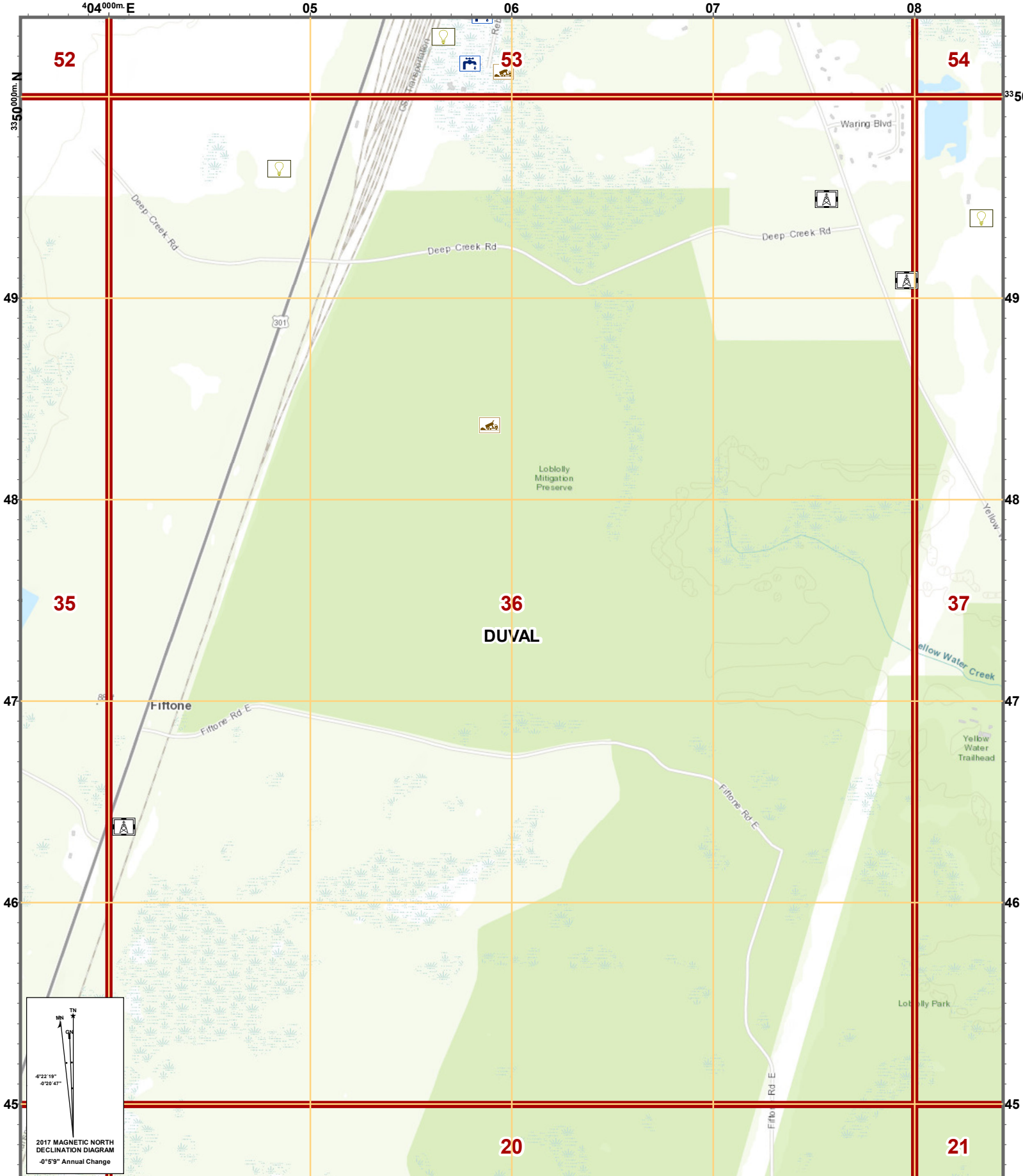
US National Grid  
100,000-m Square ID  
**MP**  
Grid Zone Designation  
**17R**

Created By: GIS Section  
Date: 3/19/2018  
Time: 11:34:35 PM  
Path: S:\Projects\USNG\2017\_MapBooks\DUVAL\MapBook\_PDFs\DUVAL.mxd

USNG Page: 17R MP 00 45  
Local Page: 35  
Scale: 1:24,000





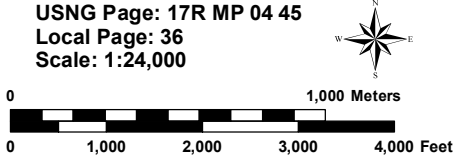


Disclaimer: Map is intended for reference only  
No warranty for accuracy provided

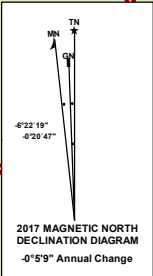
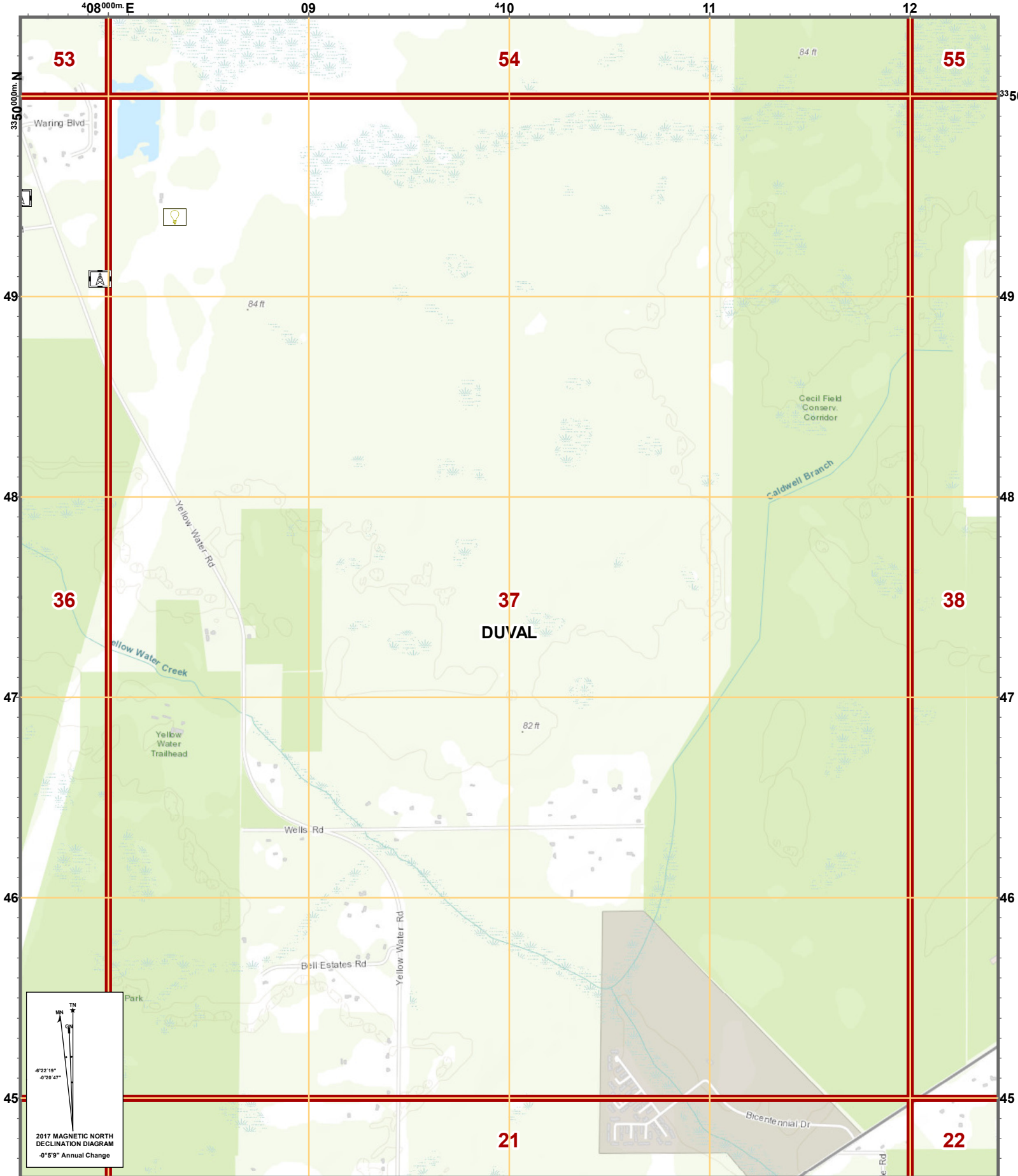
Created By: GIS Section  
Date: 3/19/2018  
Time: 11:35:23 PM  
Path: S:\Projects\USNG\2017\_MapBooks\DUVAL\MapBook\_PDFs\DUVAL.mxd

US National Grid 100,000-m Square ID <b>MP</b>
Grid Zone Designation <b>17R</b>

USNG Page: 17R MP 04 45  
Local Page: 36  
Scale: 1:24,000





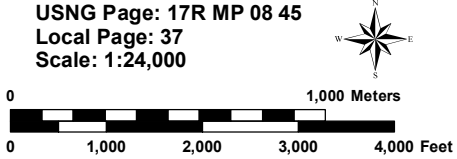


Disclaimer: Map is intended for reference only  
No warranty for accuracy provided

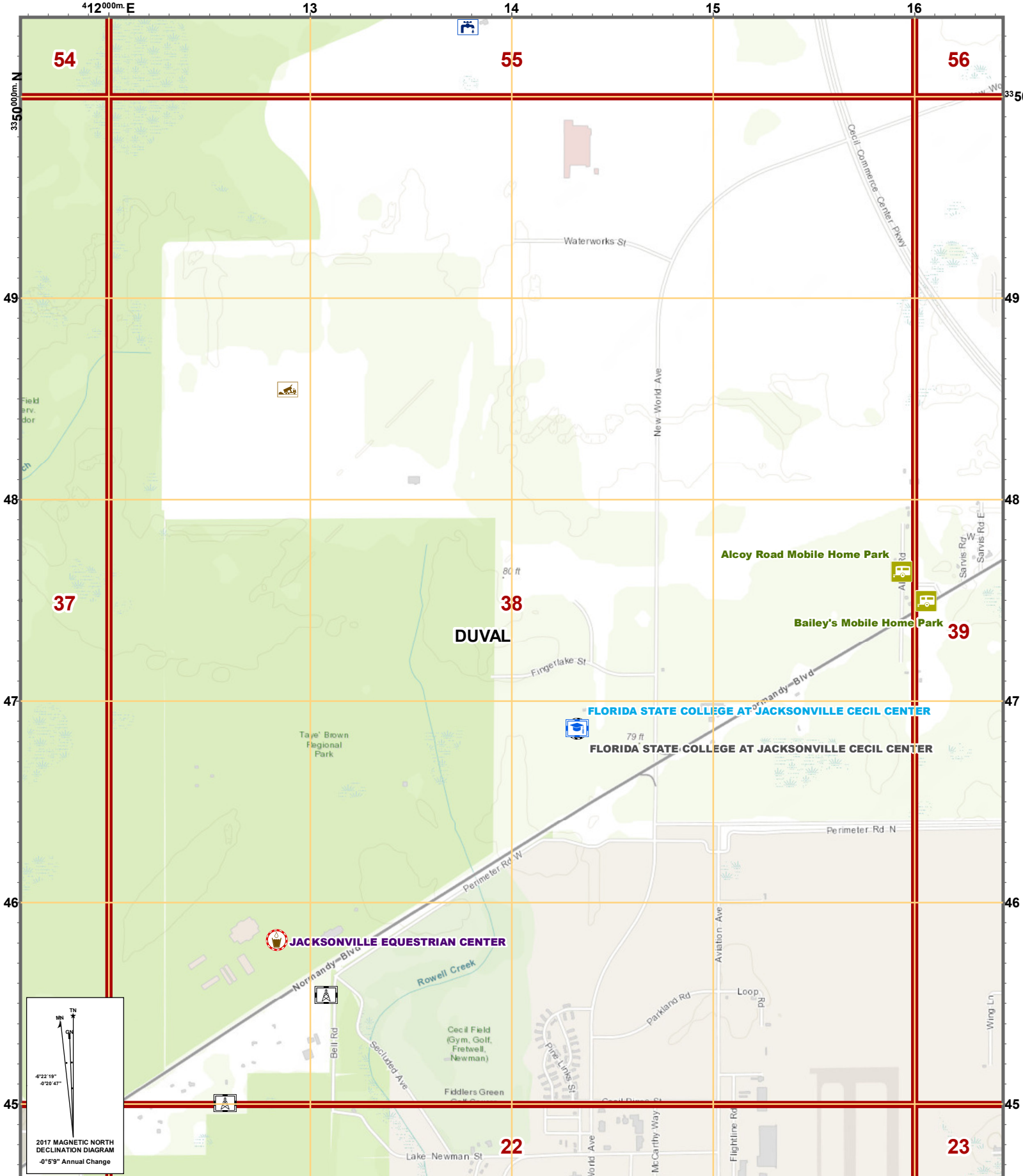
Created By: GIS Section  
Date: 3/19/2018  
Time: 11:36:23 PM  
Path: S:\Projects\USNG\17R\_MapBooks\DUVAL\MapBook\_PDFs\DUVAL.mxd

US National Grid  
100,000-m Square ID  
**MP**  
Grid Zone Designation  
**17R**

USNG Page: 17R MP 08 45  
Local Page: 37  
Scale: 1:24,000





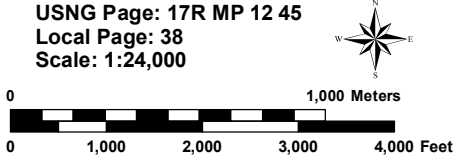


Disclaimer: Map is intended for reference only  
No warranty for accuracy provided

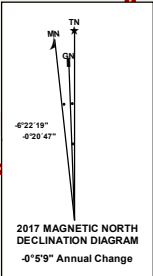
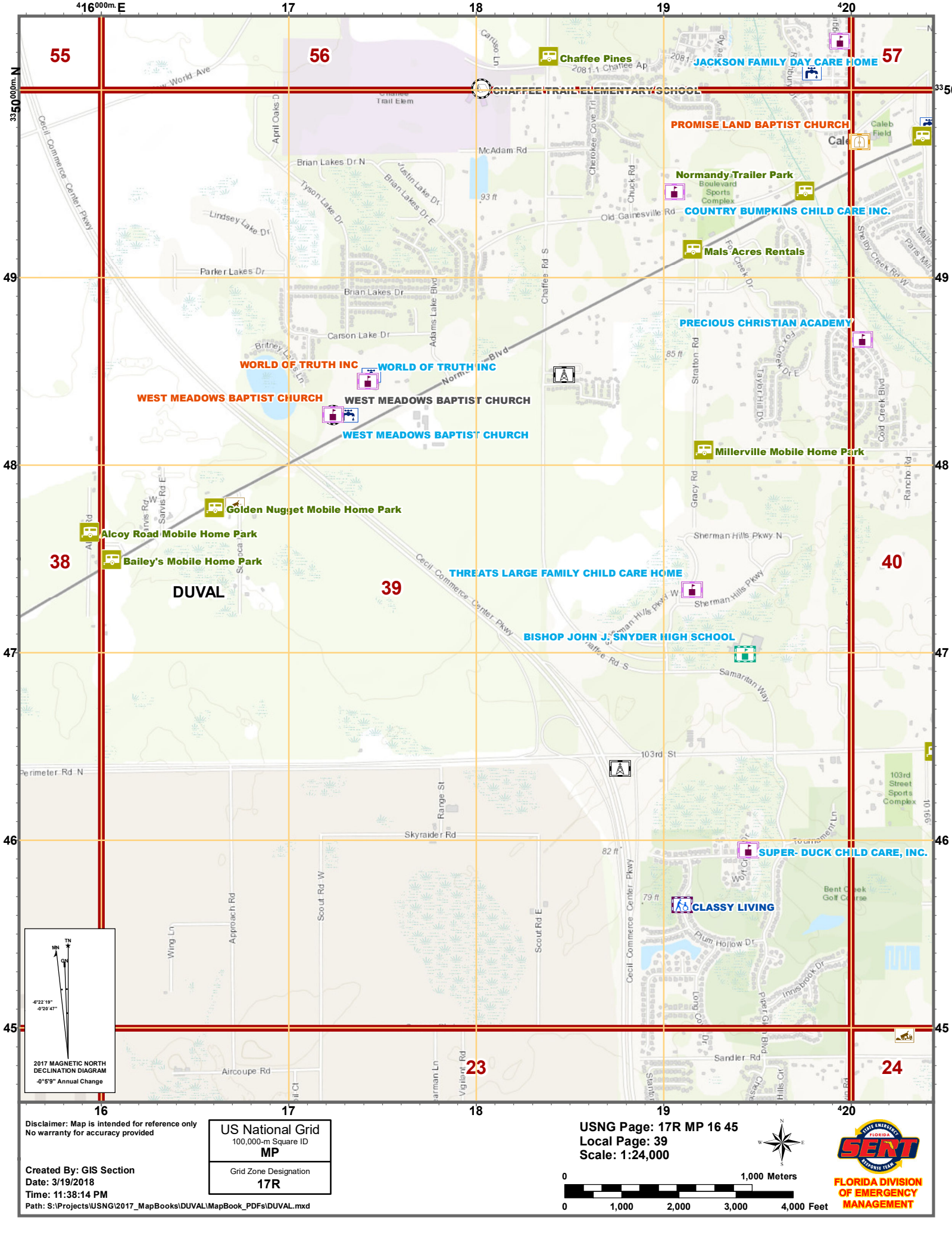
Created By: GIS Section  
Date: 3/19/2018  
Time: 11:37:15 PM  
Path: S:\Projects\USNG\2017\_MapBooks\DUVAL\MapBook\_PDFs\DUVAL.mxd

US National Grid 100,000-m Square ID <b>MP</b>
Grid Zone Designation <b>17R</b>

USNG Page: 17R MP 12 45  
Local Page: 38  
Scale: 1:24,000





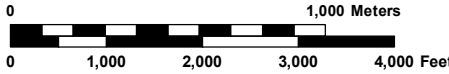


Disclaimer: Map is intended for reference only  
No warranty for accuracy provided

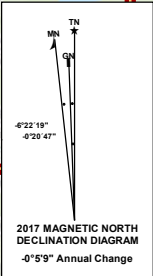
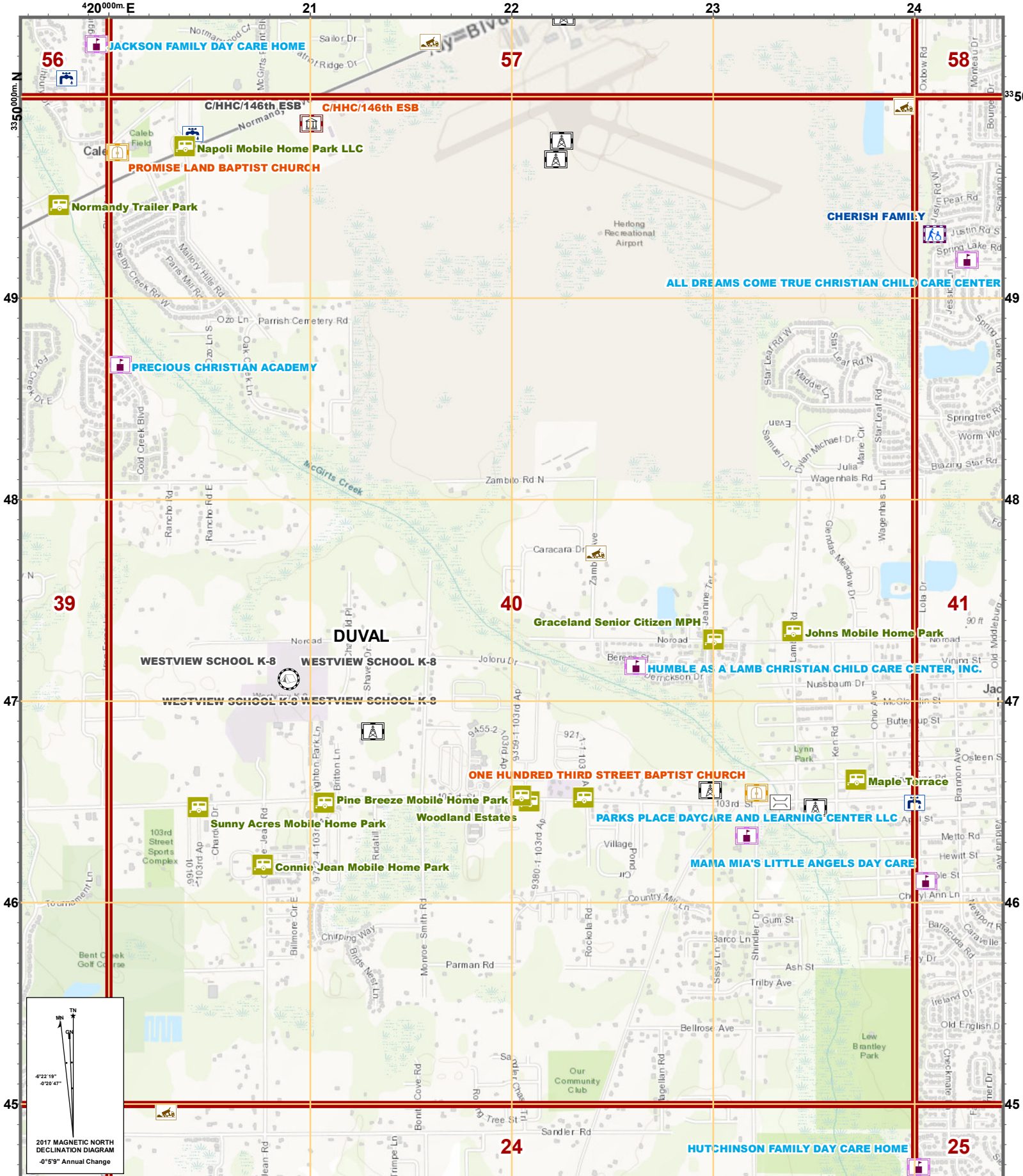
Created By: GIS Section  
Date: 3/19/2018  
Time: 11:38:14 PM  
Path: S:\Projects\USNG\2017\_MapBooks\DUVAL\MapBook\_PDFs\DUVAL.mxd

US National Grid
100,000-m Square ID
<b>MP</b>
Grid Zone Designation
<b>17R</b>

USNG Page: 17R MP 16 45  
Local Page: 39  
Scale: 1:24,000





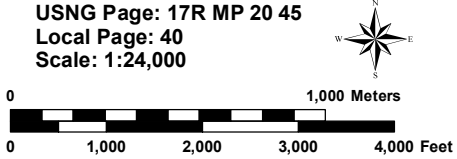


Disclaimer: Map is intended for reference only  
No warranty for accuracy provided

Created By: GIS Section  
Date: 3/19/2018  
Time: 11:39:34 PM  
Path: S:\Projects\USNG\2017\_MapBooks\DUVAL\MapBook\_PDFs\DUVAL.mxd

US National Grid
100,000-m Square ID
<b>MP</b>
Grid Zone Designation
<b>17R</b>

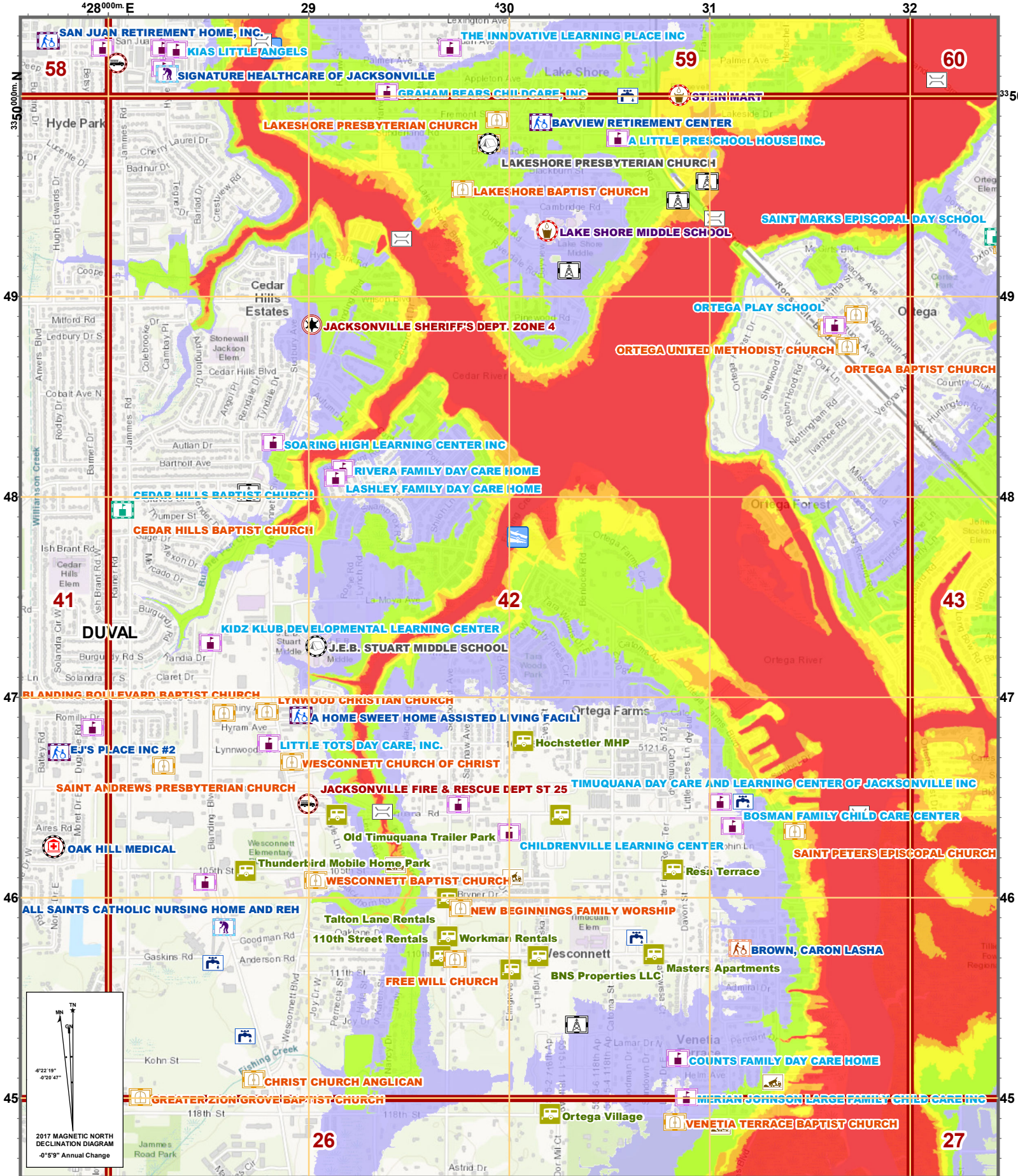
USNG Page: 17R MP 20 45  
Local Page: 40  
Scale: 1:24,000









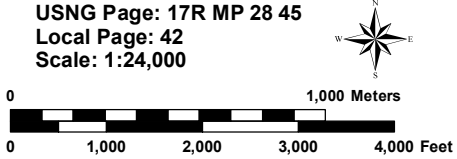


Disclaimer: Map is intended for reference only  
No warranty for accuracy provided

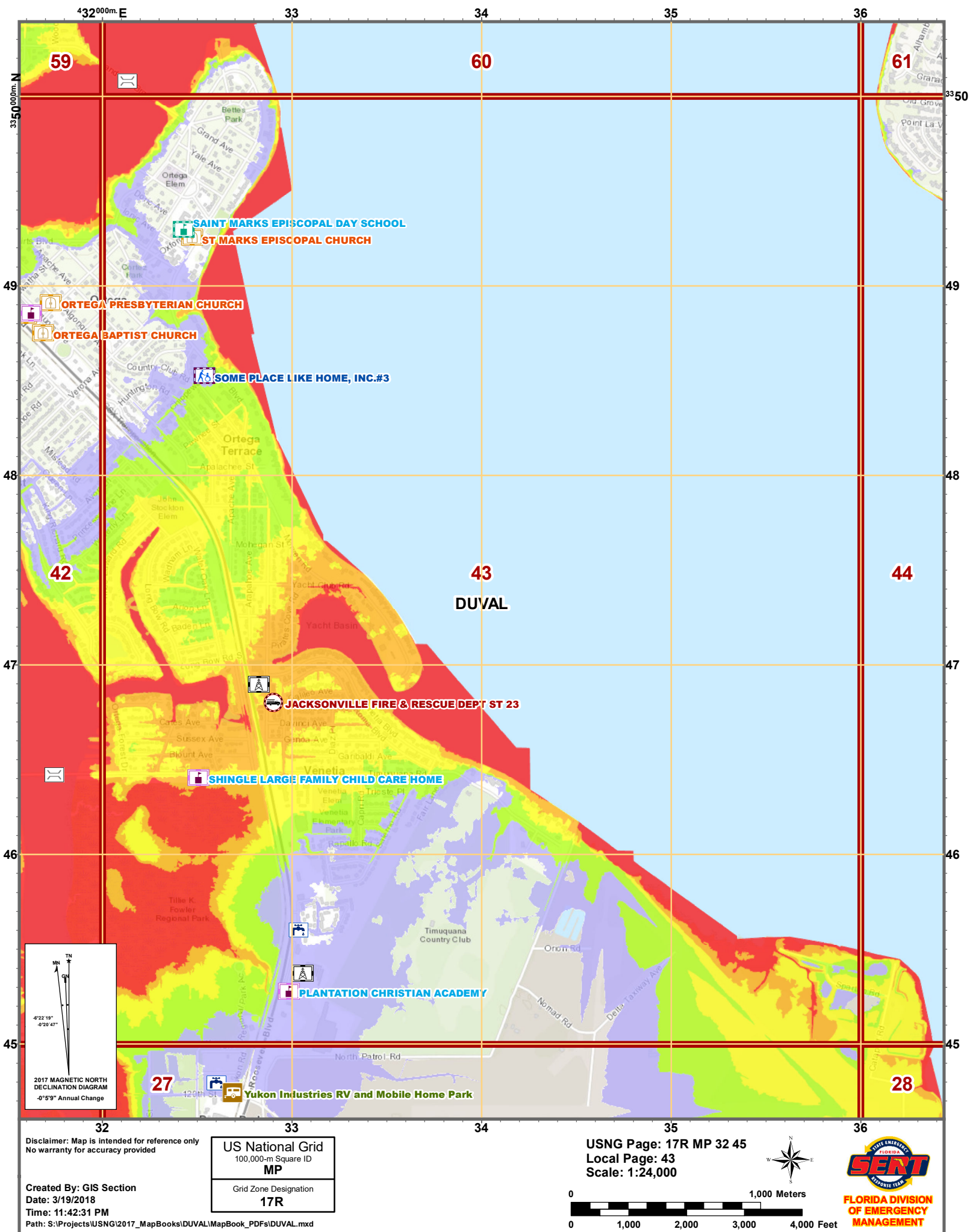
Created By: GIS Section  
Date: 3/19/2018  
Time: 11:41:30 PM  
Path: S:\Projects\USNG\2017\_MapBooks\DUVAL\MapBook\_PDFs\DUVAL.mxd

US National Grid  
100,000-m Square ID  
**MP**  
Grid Zone Designation  
**17R**

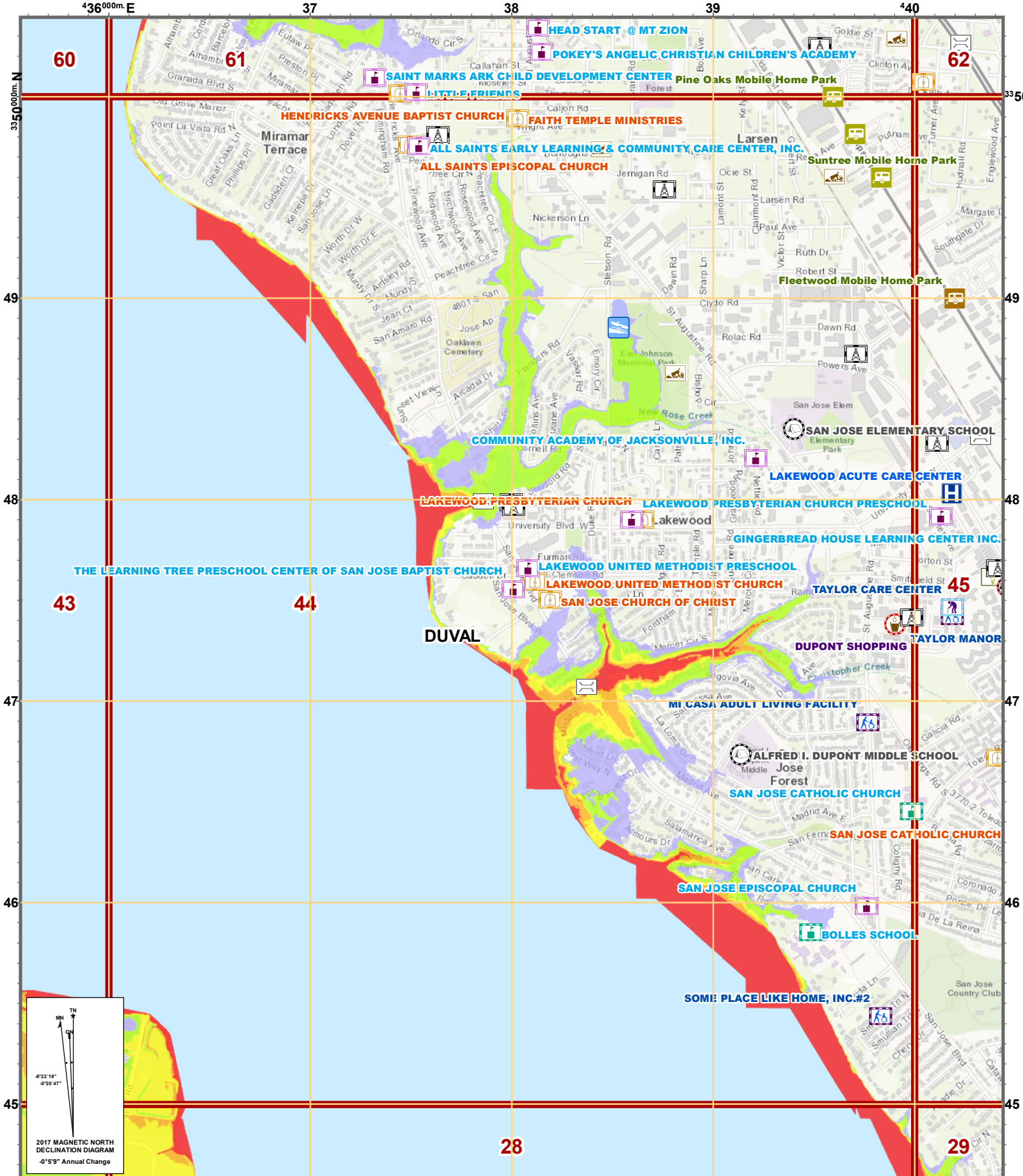
USNG Page: 17R MP 28 45  
Local Page: 42  
Scale: 1:24,000











Disclaimer: Map is intended for reference only  
No warranty for accuracy provided

Created By: GIS Section  
Date: 3/19/2018  
Time: 11:43:25 PM

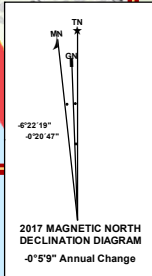
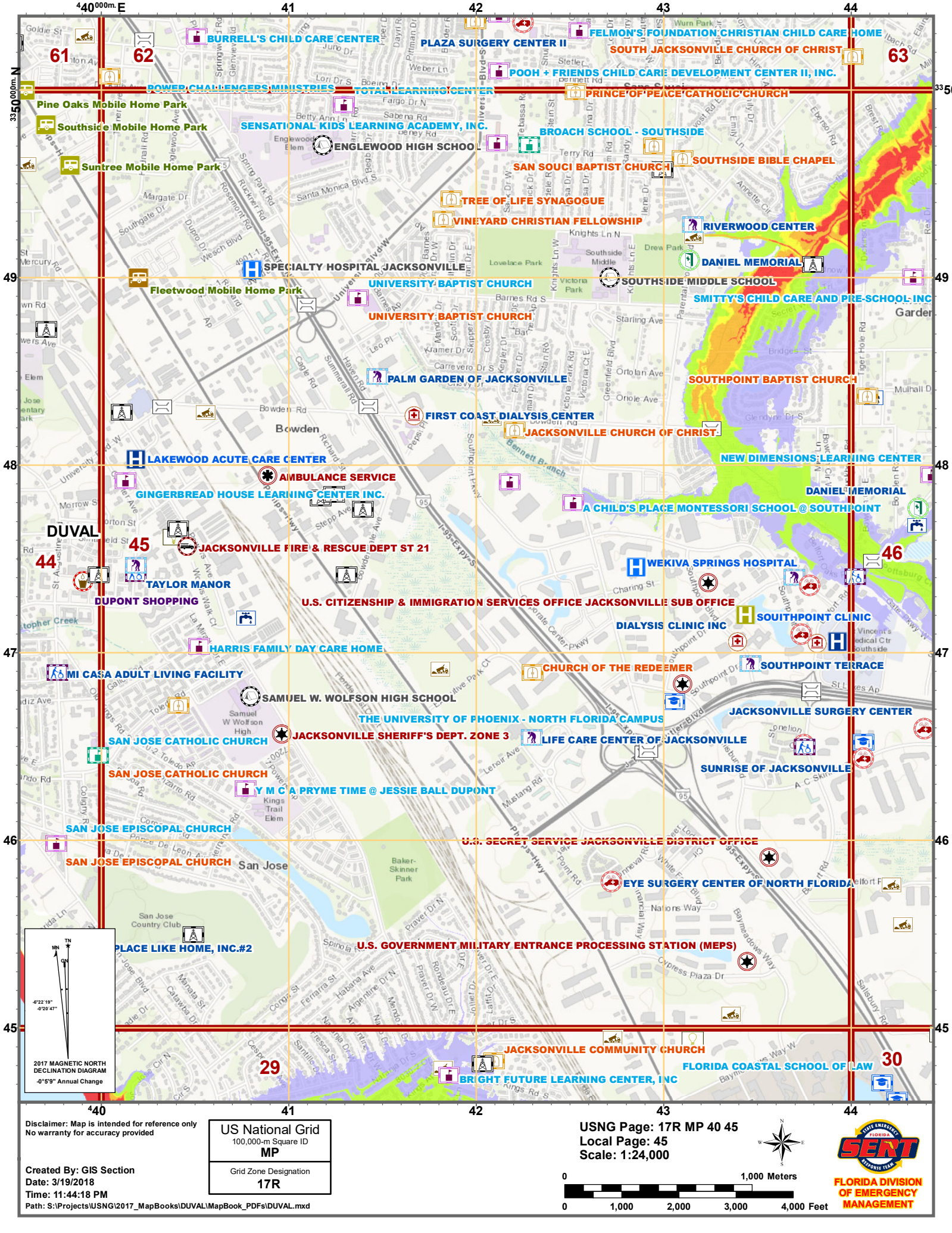
Path: S:\Projects\USNG\2017\_MapBooks\DUVAL\MapBook\_PDFs\DUVAL.mxd

US National Grid  
100,000-m Square ID  
**MP**  
Grid Zone Designation  
**17R**

USNG Page: 17R MP 36 45  
Local Page: 44  
Scale: 1:24,000







Disclaimer: Map is intended for reference only  
No warranty for accuracy provided

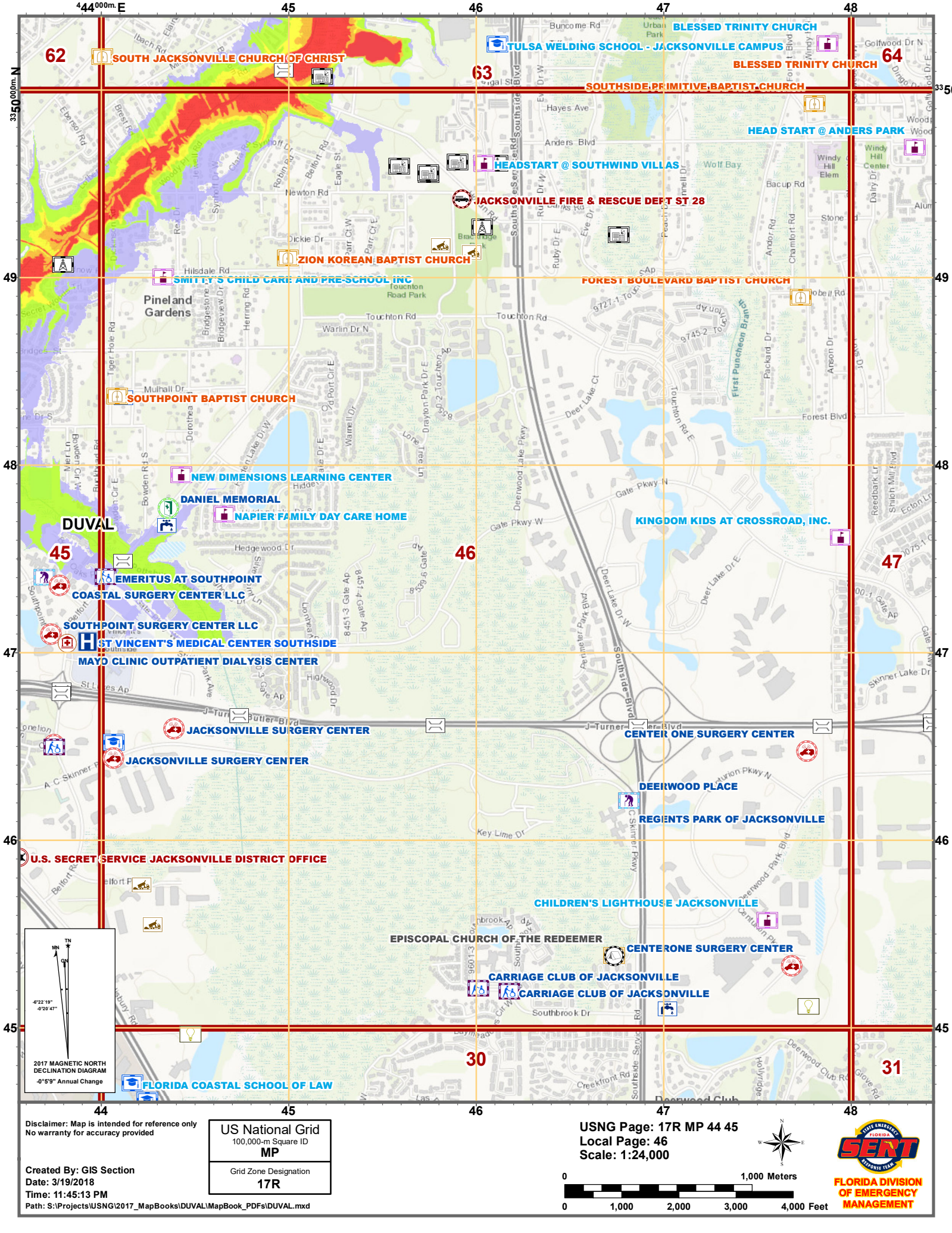
Created By: GIS Section  
Date: 3/19/2018  
Time: 11:44:18 PM  
Path: S:\Projects\USNG\2017\_MapBooks\DUVAL\MapBook\_PDFs\DUVAL.mxd

US National Grid  
100,000-m Square ID  
**MP**  
Grid Zone Designation  
**17R**

USNG Page: 17R MP 40 45  
Local Page: 45  
Scale: 1:24,000







**SOUTH JACKSONVILLE CHURCH OF CHRIST**

**TULSA WELDING SCHOOL - JACKSONVILLE CAMPUS**

**BLESSED TRINITY CHURCH**

**SOUTHSIDE PRIMITIVE BAPTIST CHURCH**

**HEAD START @ ANDERS PARK**

**HEADSTART @ SOUTHWIND VILLAS**

**JACKSONVILLE FIRE & RESCUE DEPT ST 28**

**ZION KOREAN BAPTIST CHURCH**

**SMITTY'S CHILD CARE AND PRE-SCHOOL INC**

**FOREST BOULEVARD BAPTIST CHURCH**

**SOUTHPOINT BAPTIST CHURCH**

**NEW DIMENSIONS LEARNING CENTER**

**DANIEL MEMORIAL**

**NAPIER FAMILY DAY CARE HOME**

**KINGDOM KIDS AT CROSSROAD, INC.**

**DUVAL**

**EMERITUS AT SOUTHPOINT**

**COASTAL SURGERY CENTER LLC**

**SOUTHPOINT SURGERY CENTER LLC**

**ST VINCENT'S MEDICAL CENTER SOUTHSIDE**

**MAYO CLINIC OUTPATIENT DIALYSIS CENTER**

**JACKSONVILLE SURGERY CENTER**

**JACKSONVILLE SURGERY CENTER**

**CENTER ONE SURGERY CENTER**

**DEERWOOD PLACE**

**REGENTS PARK OF JACKSONVILLE**

**U.S. SECRET SERVICE JACKSONVILLE DISTRICT OFFICE**

**CHILDREN'S LIGHTHOUSE JACKSONVILLE**

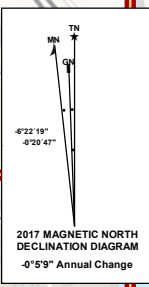
**EPISCOPAL CHURCH OF THE REDEEMER**

**CENTER ONE SURGERY CENTER**

**CARRIAGE CLUB OF JACKSONVILLE**

**CARRIAGE CLUB OF JACKSONVILLE**

**FLORIDA COASTAL SCHOOL OF LAW**

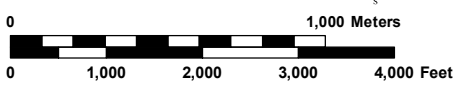


Disclaimer: Map is intended for reference only  
No warranty for accuracy provided

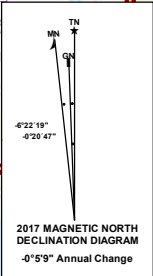
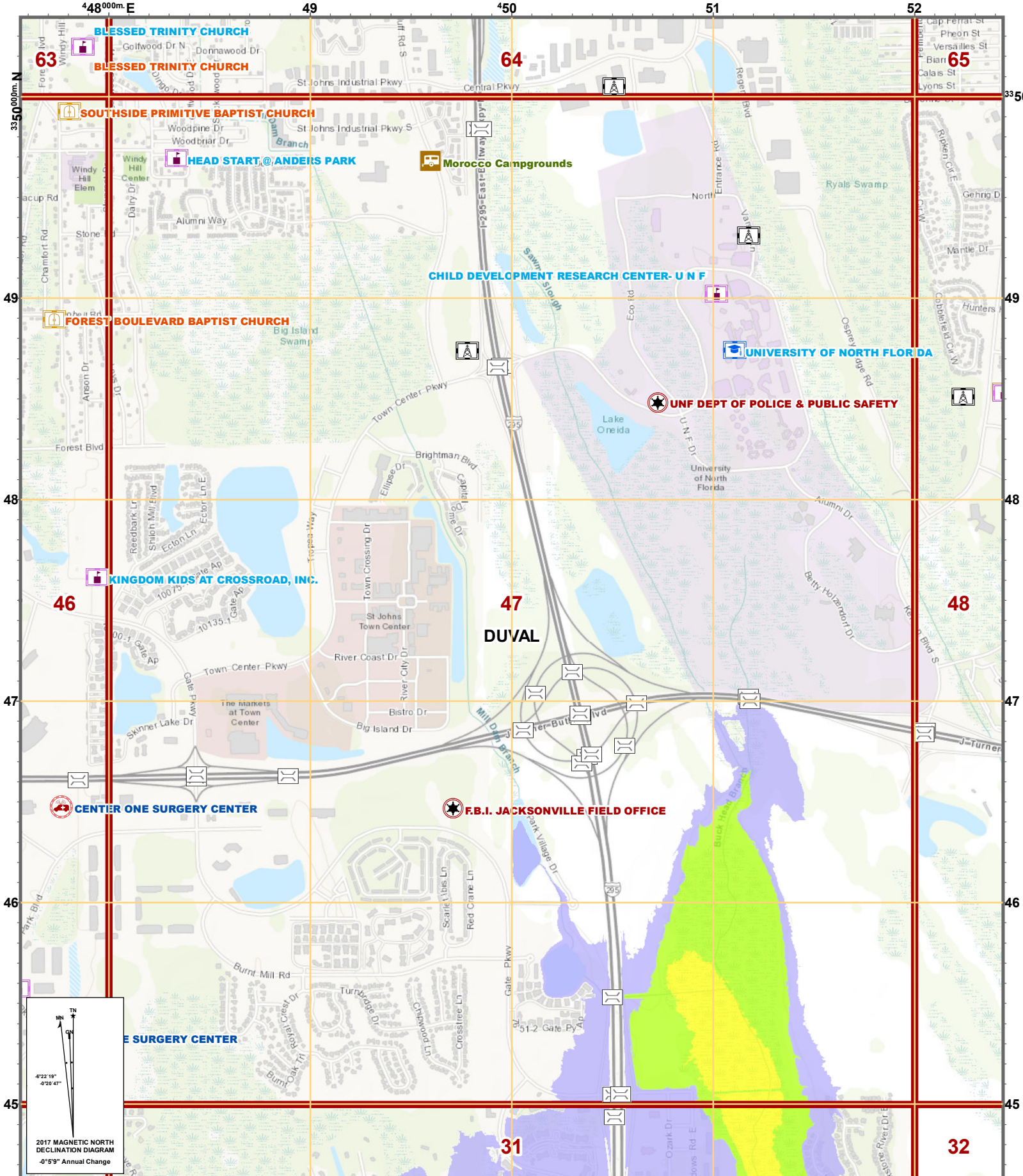
Created By: GIS Section  
Date: 3/19/2018  
Time: 11:45:13 PM  
Path: S:\Projects\USNG\2017\_MapBooks\DUVAL\MapBook\_PDFs\DUVAL.mxd

US National Grid
100,000-m Square ID
<b>MP</b>
Grid Zone Designation
<b>17R</b>

USNG Page: 17R MP 44 45  
Local Page: 46  
Scale: 1:24,000





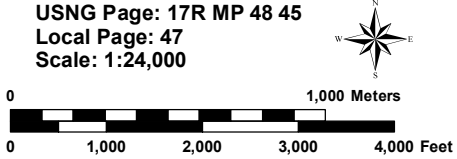


Disclaimer: Map is intended for reference only  
No warranty for accuracy provided

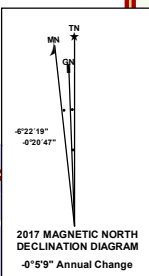
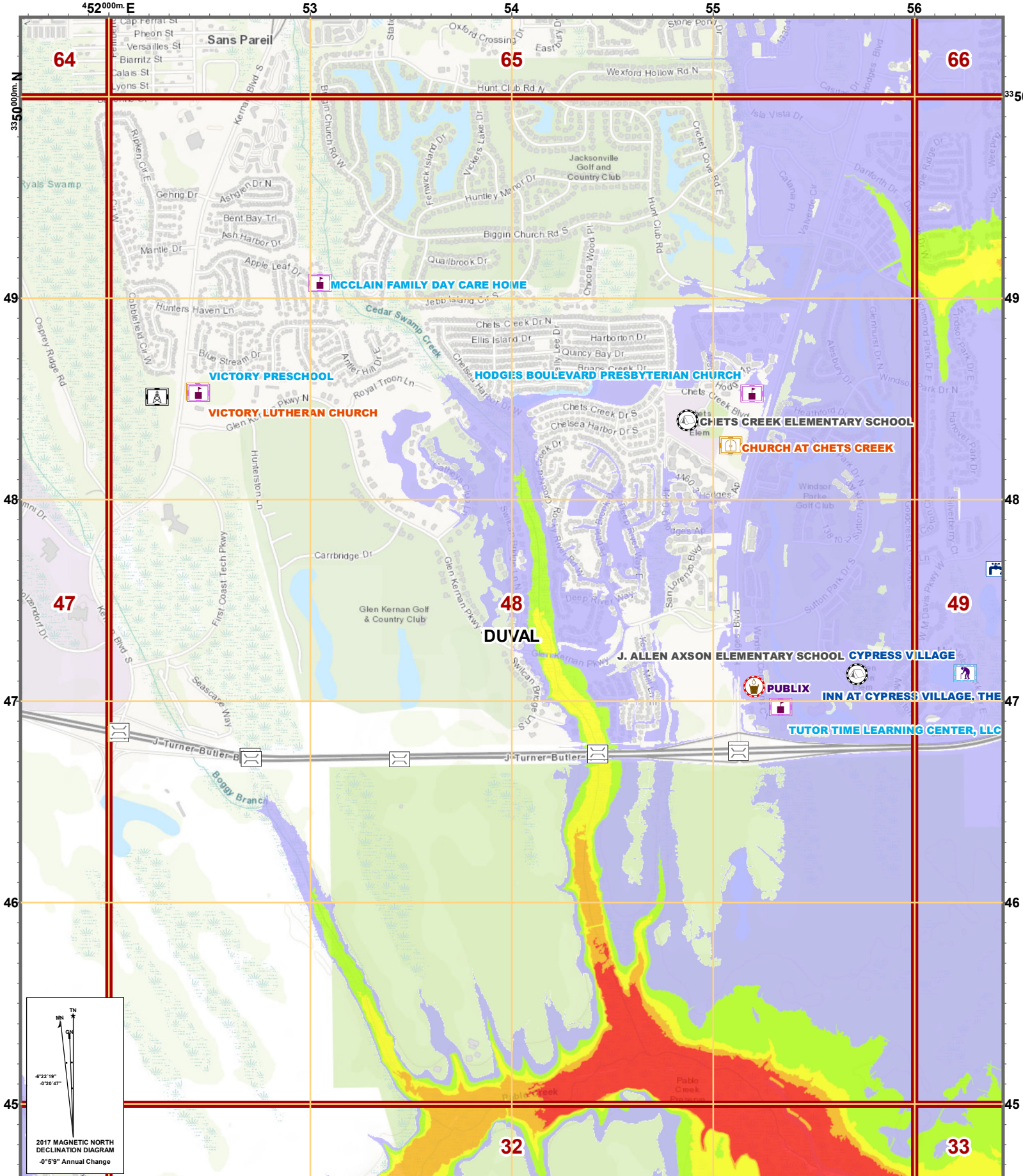
Created By: GIS Section  
Date: 3/19/2018  
Time: 11:46:17 PM  
Path: S:\Projects\USNG\2017\_MapBooks\DUVAL\MapBook\_PDFs\DUVAL.mxd

US National Grid
100,000-m Square ID
<b>MP</b>
Grid Zone Designation
<b>17R</b>

USNG Page: 17R MP 48 45  
Local Page: 47  
Scale: 1:24,000







Disclaimer: Map is intended for reference only  
No warranty for accuracy provided

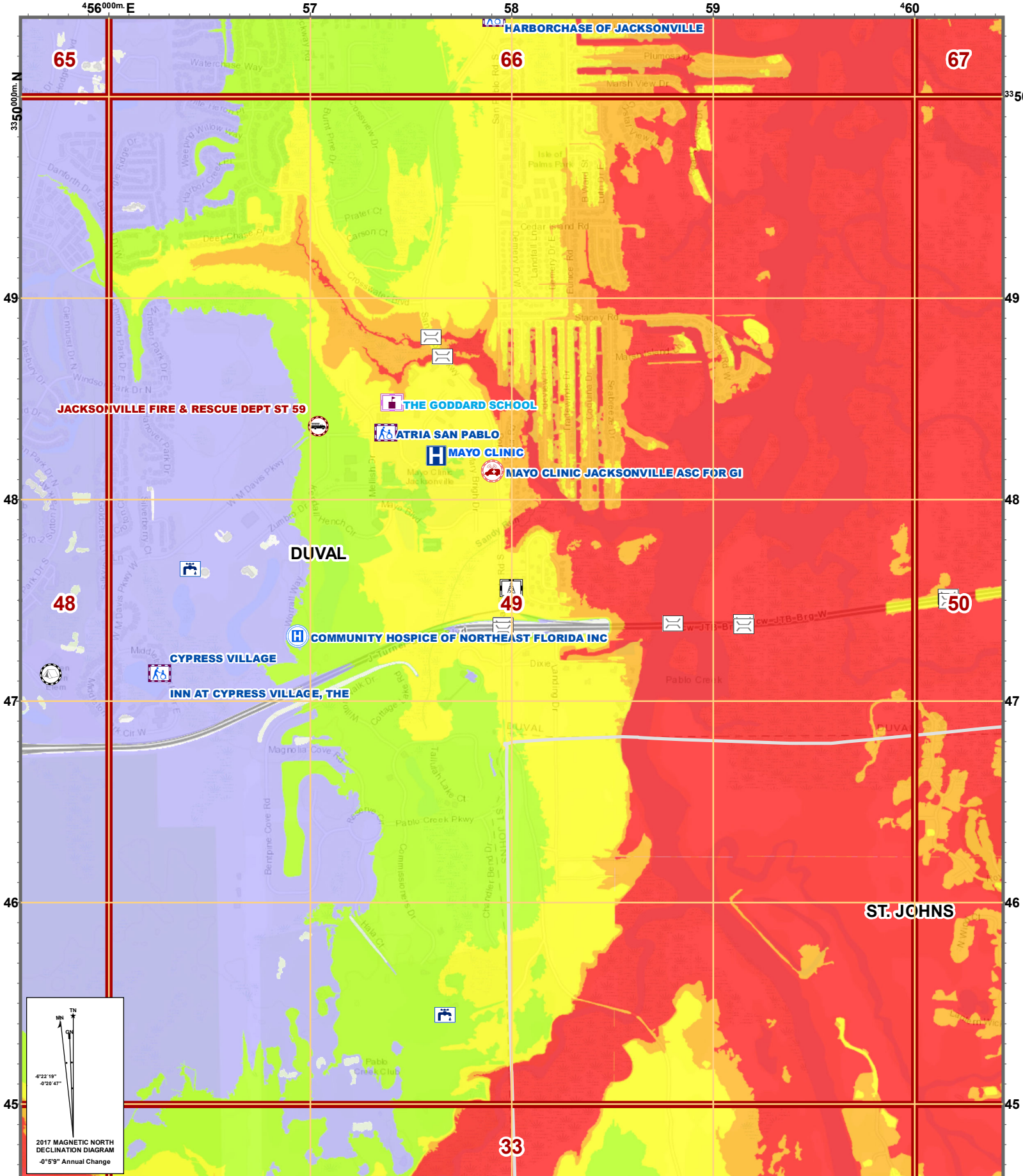
Created By: GIS Section  
Date: 3/19/2018  
Time: 11:47:18 PM  
Path: S:\Projects\USNG\2017\_MapBooks\DUVAL\MapBook\_PDFs\DUVAL.mxd

US National Grid
100,000-m Square ID
<b>MP</b>
Grid Zone Designation
<b>17R</b>

USNG Page: 17R MP 52 45  
Local Page: 48  
Scale: 1:24,000







Disclaimer: Map is intended for reference only  
No warranty for accuracy provided

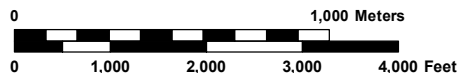
Created By: GIS Section  
Date: 3/19/2018  
Time: 11:48:36 PM

Path: S:\Projects\USNG\2017\_MapBooks\DUVAL\MapBook\_PDFs\DUVAL.mxd

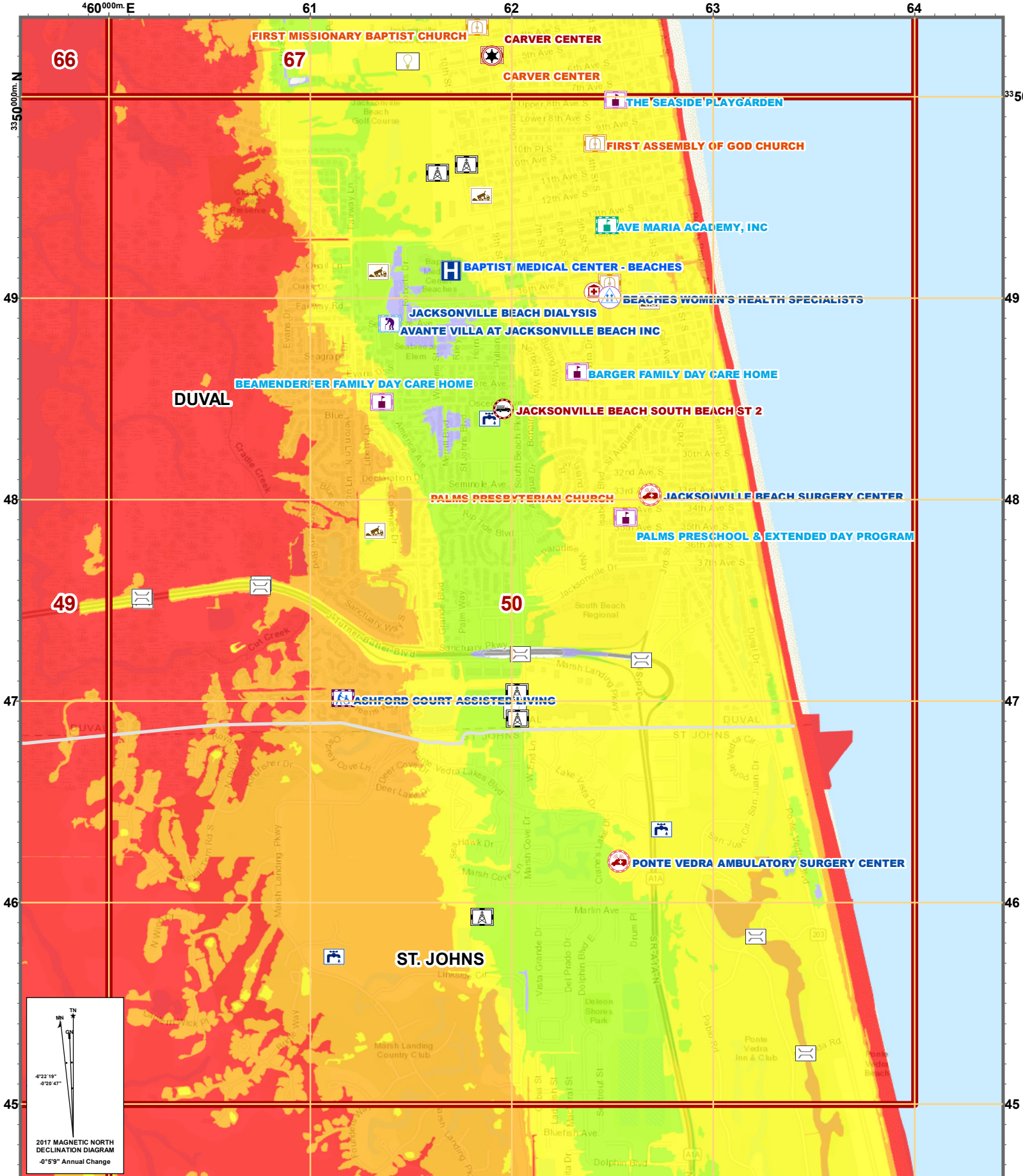
US National Grid  
100,000-m Square ID  
**MP**

Grid Zone Designation  
**17R**

USNG Page: 17R MP 56 45  
Local Page: 49  
Scale: 1:24,000





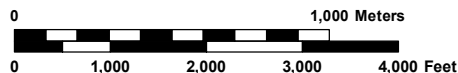


Disclaimer: Map is intended for reference only  
No warranty for accuracy provided

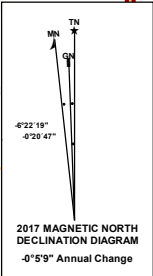
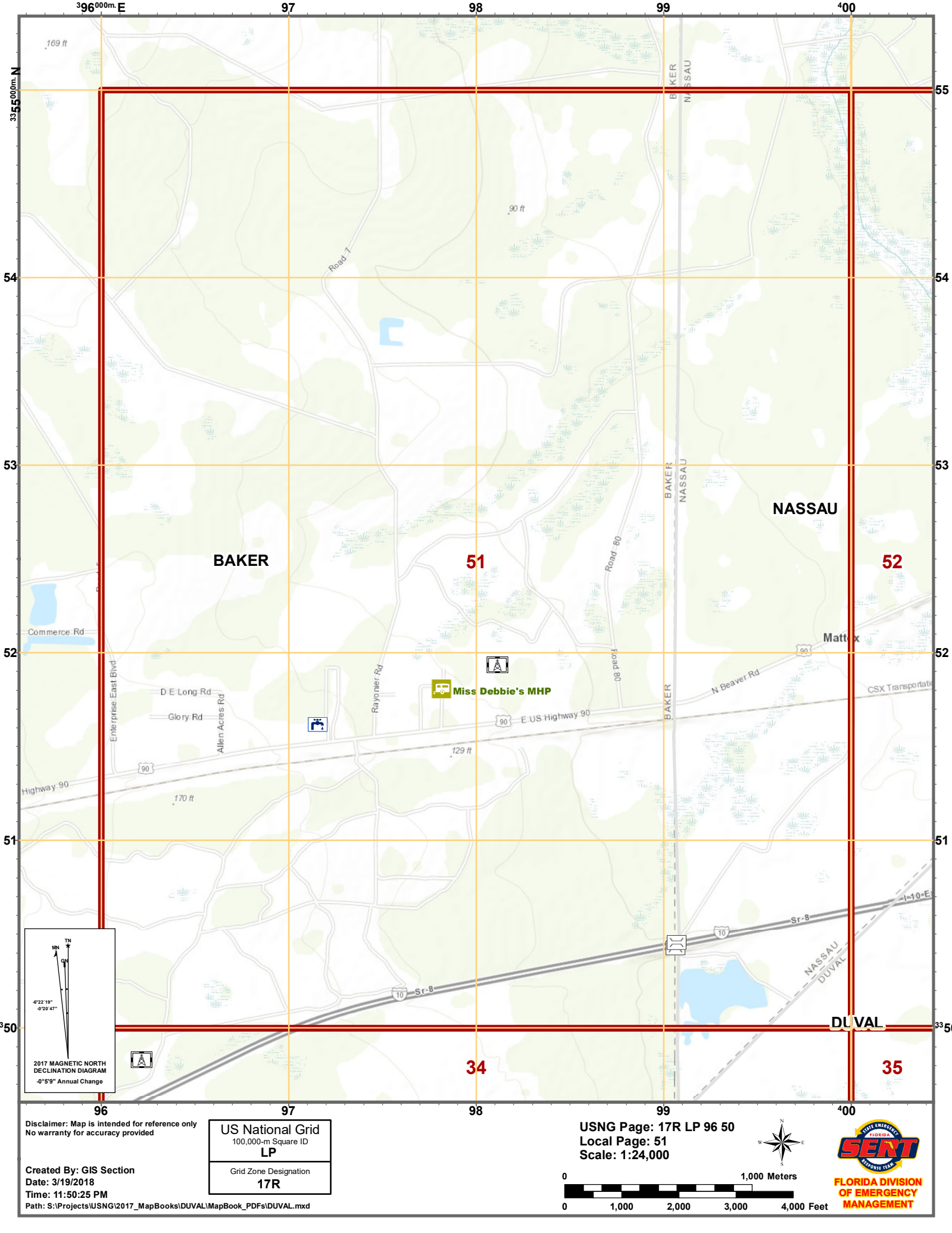
Created By: GIS Section  
Date: 3/19/2018  
Time: 11:49:22 PM  
Path: S:\Projects\USNG\2017\_MapBooks\DUVAL\MapBook\_PDFs\DUVAL.mxd

US National Grid  
100,000-m Square ID  
**MP**  
Grid Zone Designation  
**17R**

USNG Page: 17R MP 60 45  
Local Page: 50  
Scale: 1:24,000





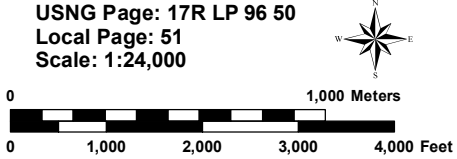


Disclaimer: Map is intended for reference only  
No warranty for accuracy provided

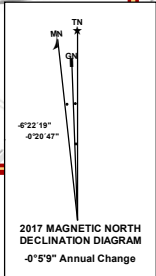
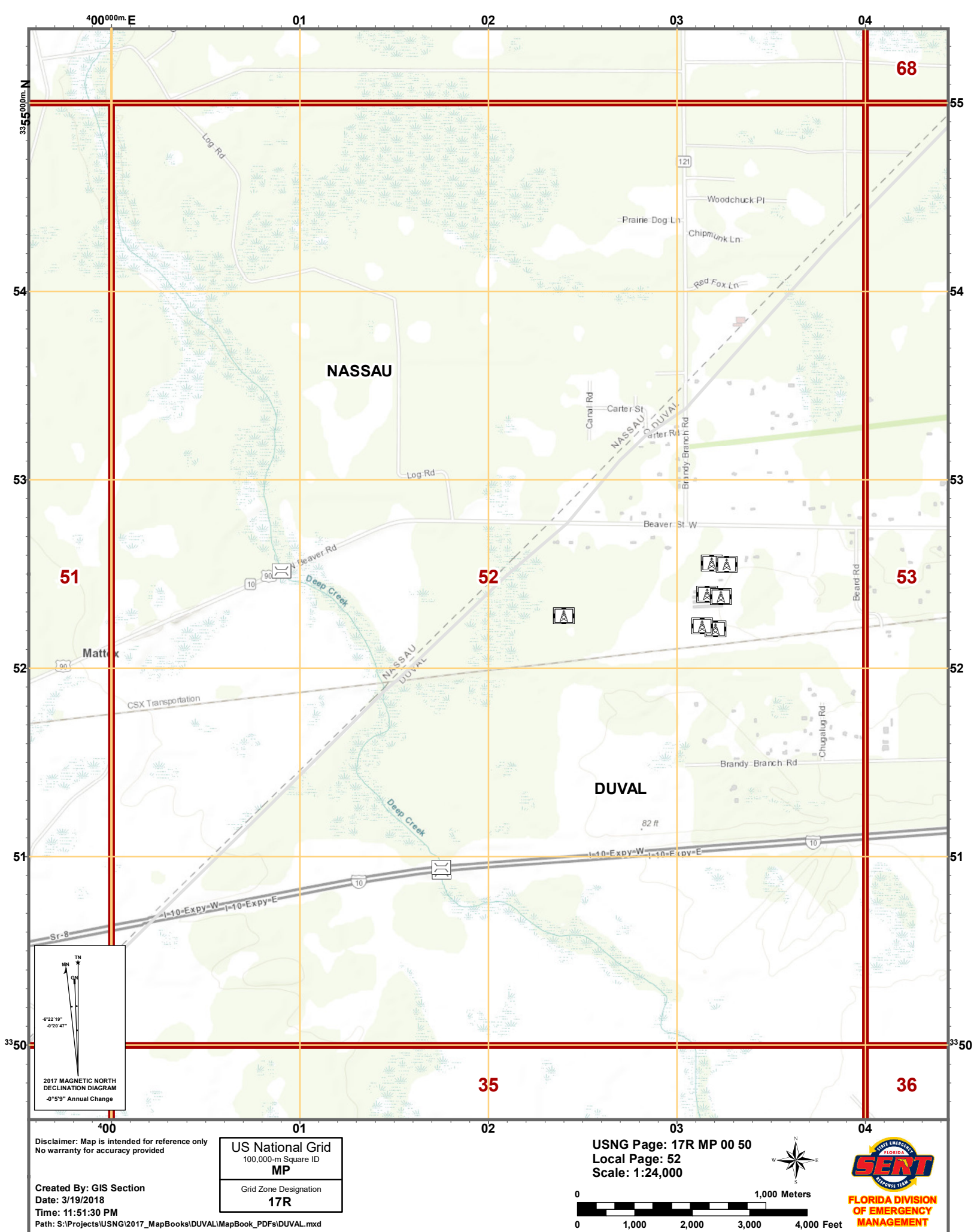
Created By: GIS Section  
Date: 3/19/2018  
Time: 11:50:25 PM  
Path: S:\Projects\USNG\2017\_MapBooks\DUVAL\MapBook\_PDFs\DUVAL.mxd

US National Grid  
100,000-m Square ID  
**LP**  
Grid Zone Designation  
**17R**

USNG Page: 17R LP 96 50  
Local Page: 51  
Scale: 1:24,000





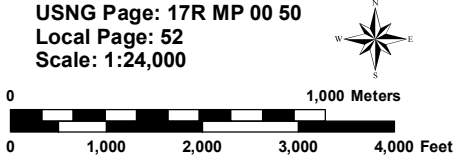


Disclaimer: Map is intended for reference only  
No warranty for accuracy provided

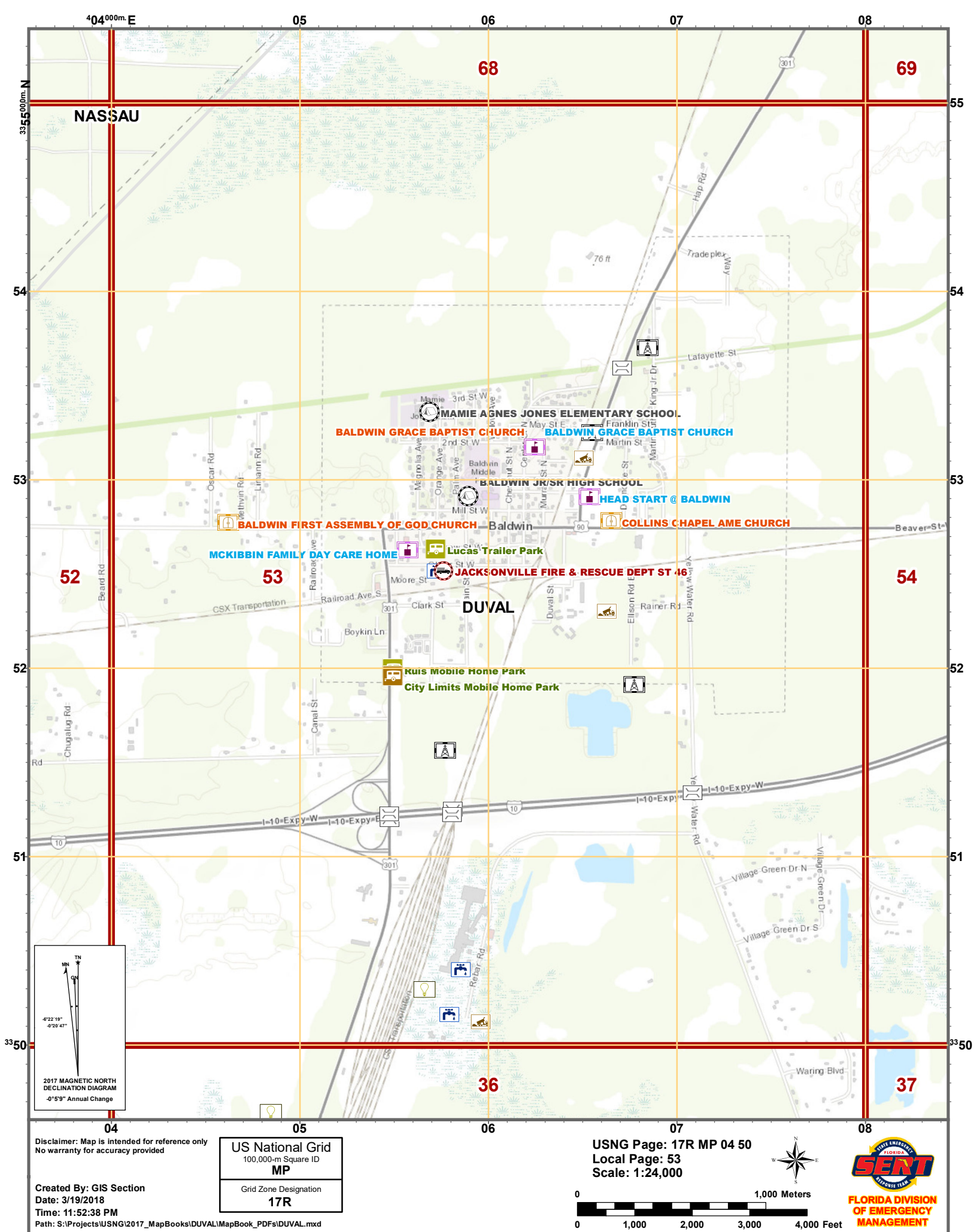
Created By: GIS Section  
Date: 3/19/2018  
Time: 11:51:30 PM  
Path: S:\Projects\USNG\2017\_MapBooks\DUVAL\MapBook\_PDFs\DUVAL.mxd

US National Grid
100,000-m Square ID
<b>MP</b>
Grid Zone Designation
<b>17R</b>

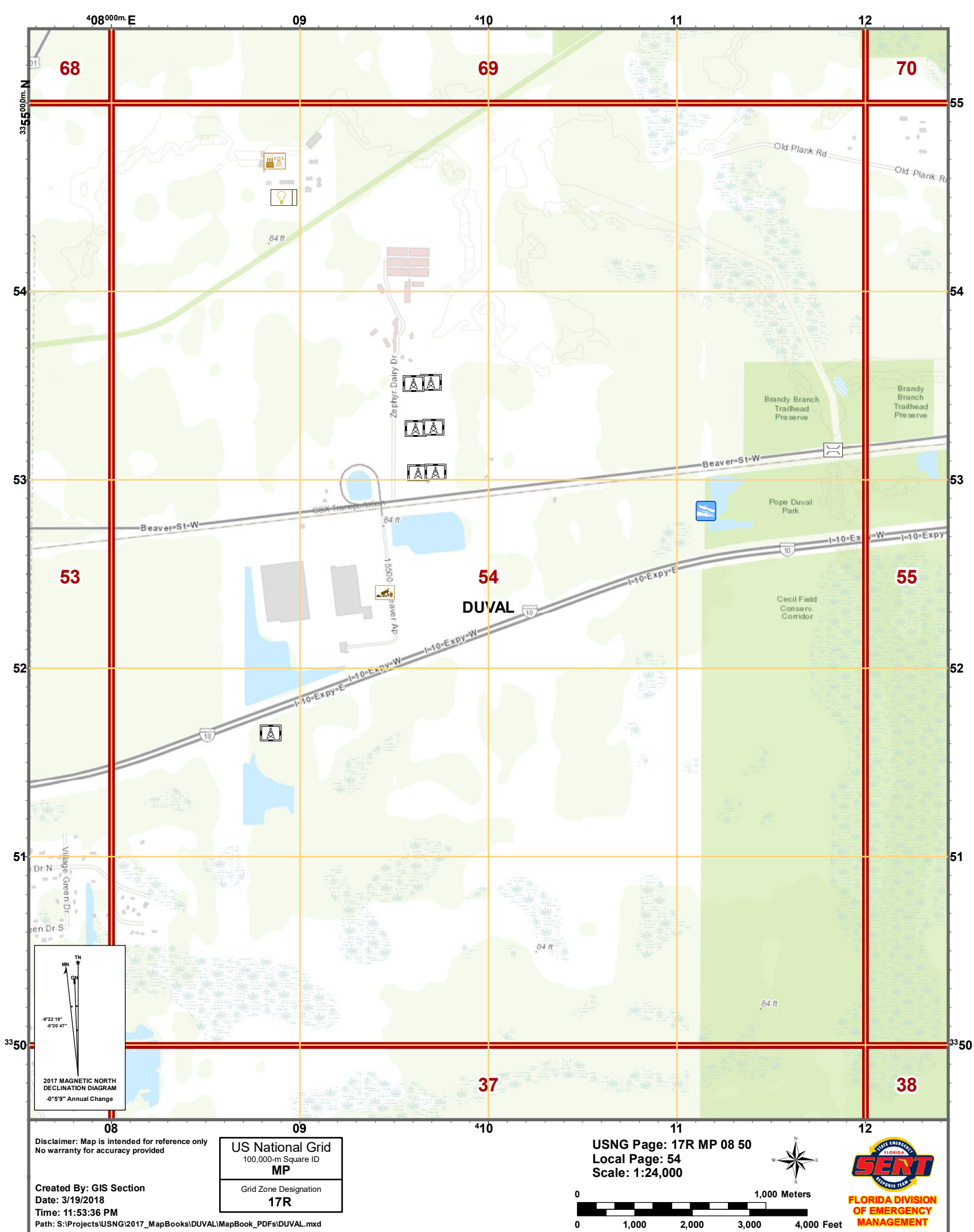
USNG Page: 17R MP 00 50  
Local Page: 52  
Scale: 1:24,000



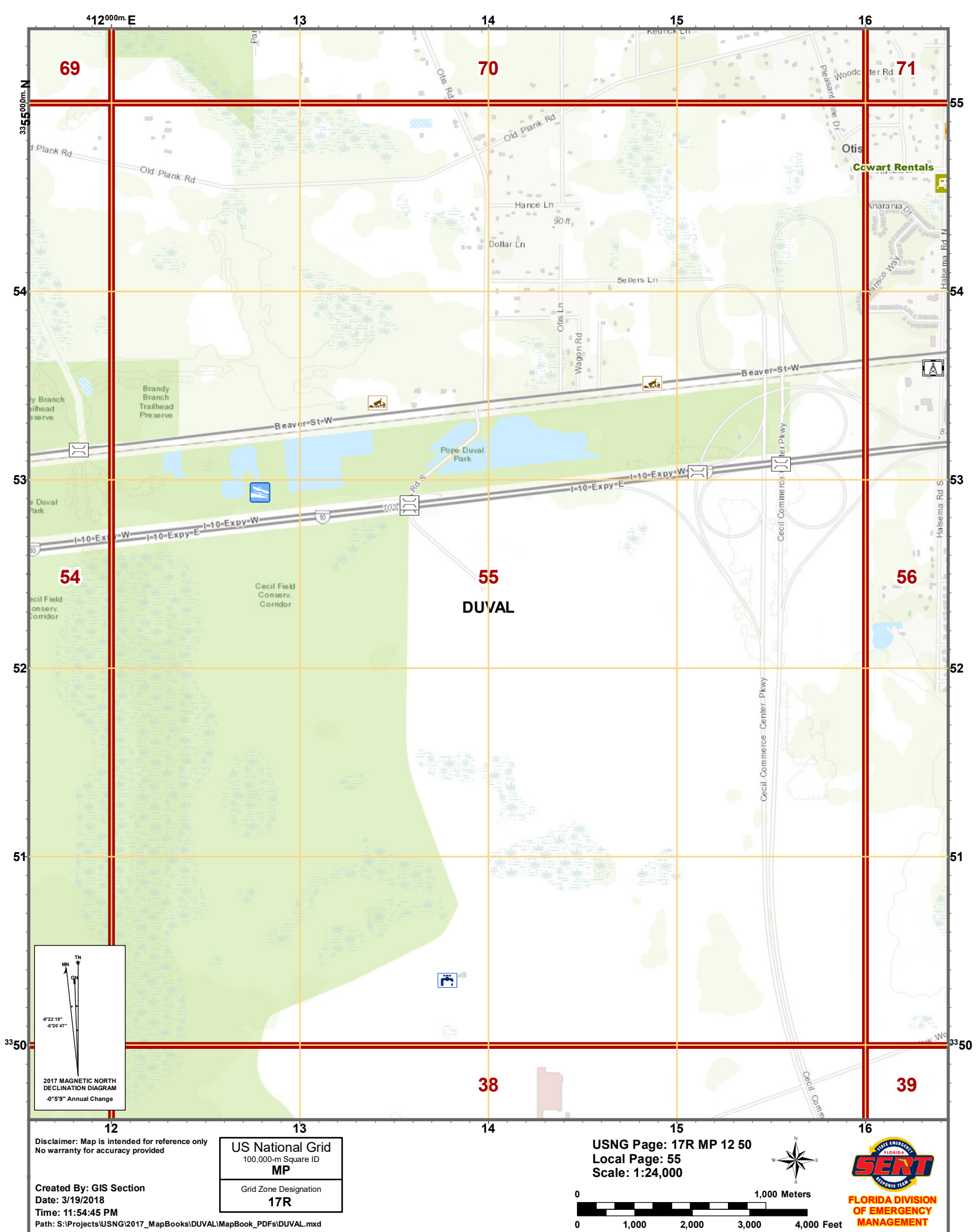




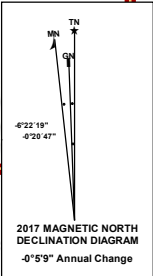
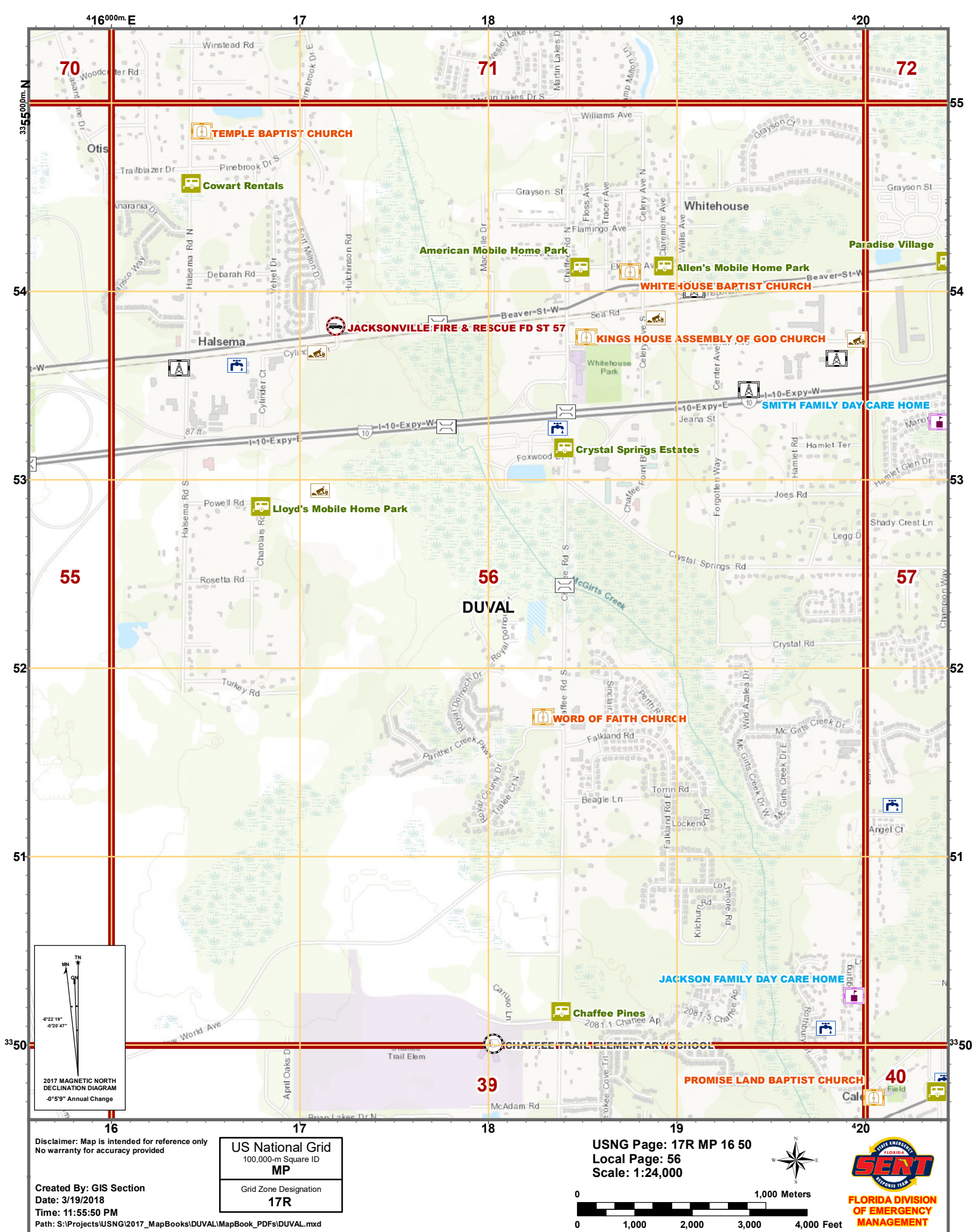










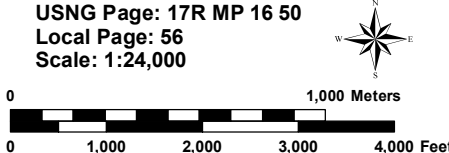


Disclaimer: Map is intended for reference only  
No warranty for accuracy provided

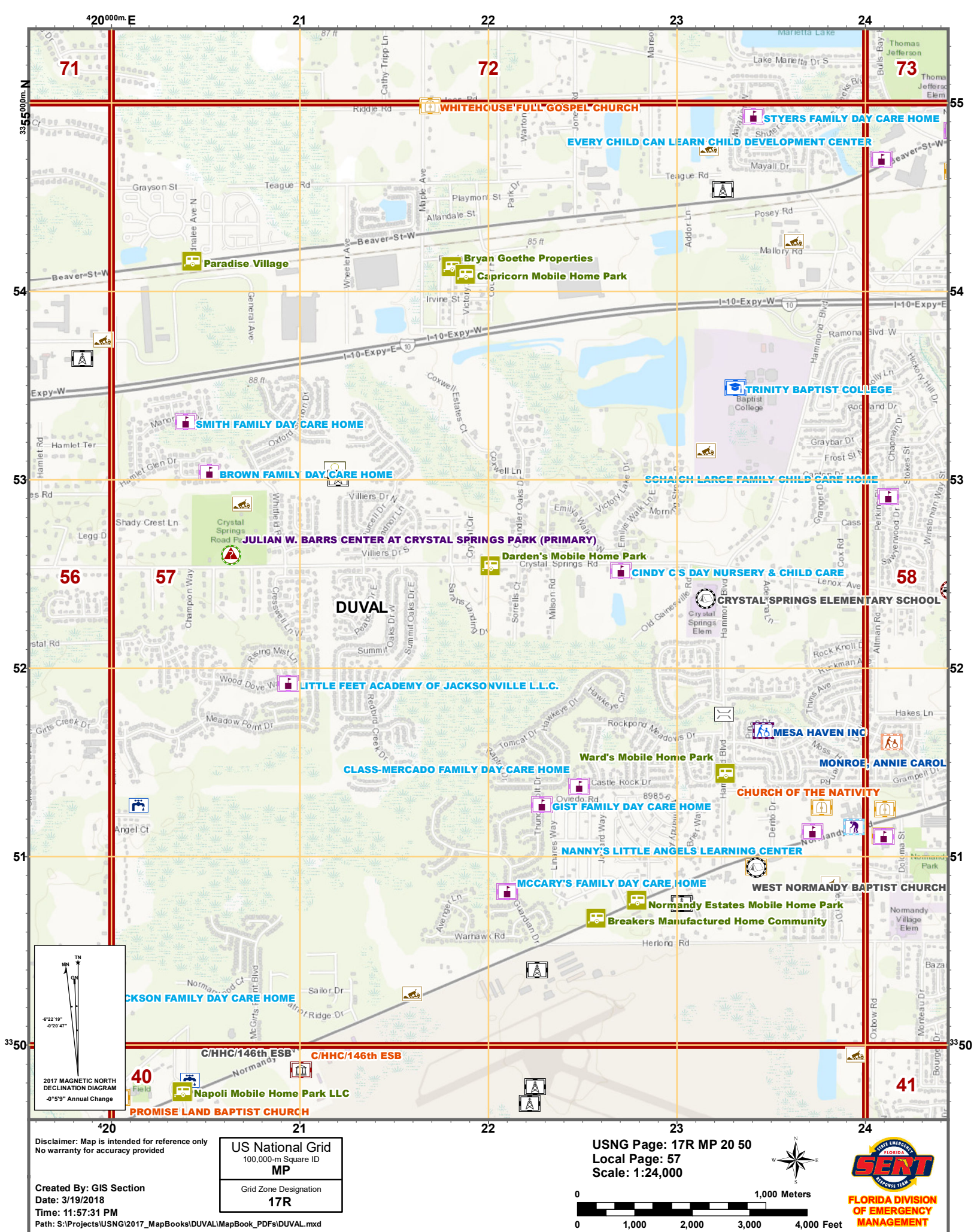
Created By: GIS Section  
Date: 3/19/2018  
Time: 11:55:50 PM  
Path: S:\Projects\USNG\2017\_MapBooks\DUVAL\MapBook\_PDFs\DUVAL.mxd

US National Grid
100,000-m Square ID
<b>MP</b>
Grid Zone Designation
<b>17R</b>

USNG Page: 17R MP 16 50  
Local Page: 56  
Scale: 1:24,000







71

72

73

WHITEHOUSE' FULL' GOSPEL' CHURCH

EVERY CHILD CAN LEARN CHILD DEVELOPMENT CENTER

STYERS FAMILY DAY CARE HOME

Paradise Village

Bryan Goethe Properties  
Capricorn Mobile Home Park

SMITH FAMILY DAY CARE HOME

BROWN FAMILY DAY CARE HOME

JULIAN W. BARRS CENTER AT CRYSTAL SPRINGS PARK (PRIMARY)

SCHACH LARGE FAMILY CHILD CARE HOME

56

57

DUVAL

Darden's Mobile Home Park

CINDY C'S DAY NURSERY & CHILD CARE

CRYSTAL SPRINGS ELEMENTARY SCHOOL

58

LITTLE FEET ACADEMY OF JACKSONVILLE L.L.C.

CLASS-MERCADO FAMILY DAY CARE HOME

Ward's Mobile Home Park

GIST FAMILY DAY CARE HOME

CHURCH OF THE NATIVITY

NANNY'S LITTLE ANGELS LEARNING CENTER

MCCARY'S FAMILY DAY CARE HOME

WEST NORMANDY BAPTIST CHURCH

Normandy Estates Mobile Home Park  
Breakers Manufactured Home Community

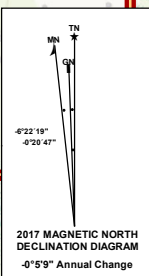
JACKSON FAMILY DAY CARE HOME

C/HHC/146th ESB

Napoli Mobile Home Park LLC

PROMISE LAND BAPTIST CHURCH

41

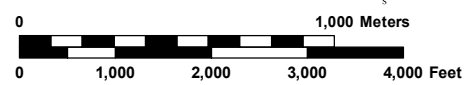


Disclaimer: Map is intended for reference only  
No warranty for accuracy provided

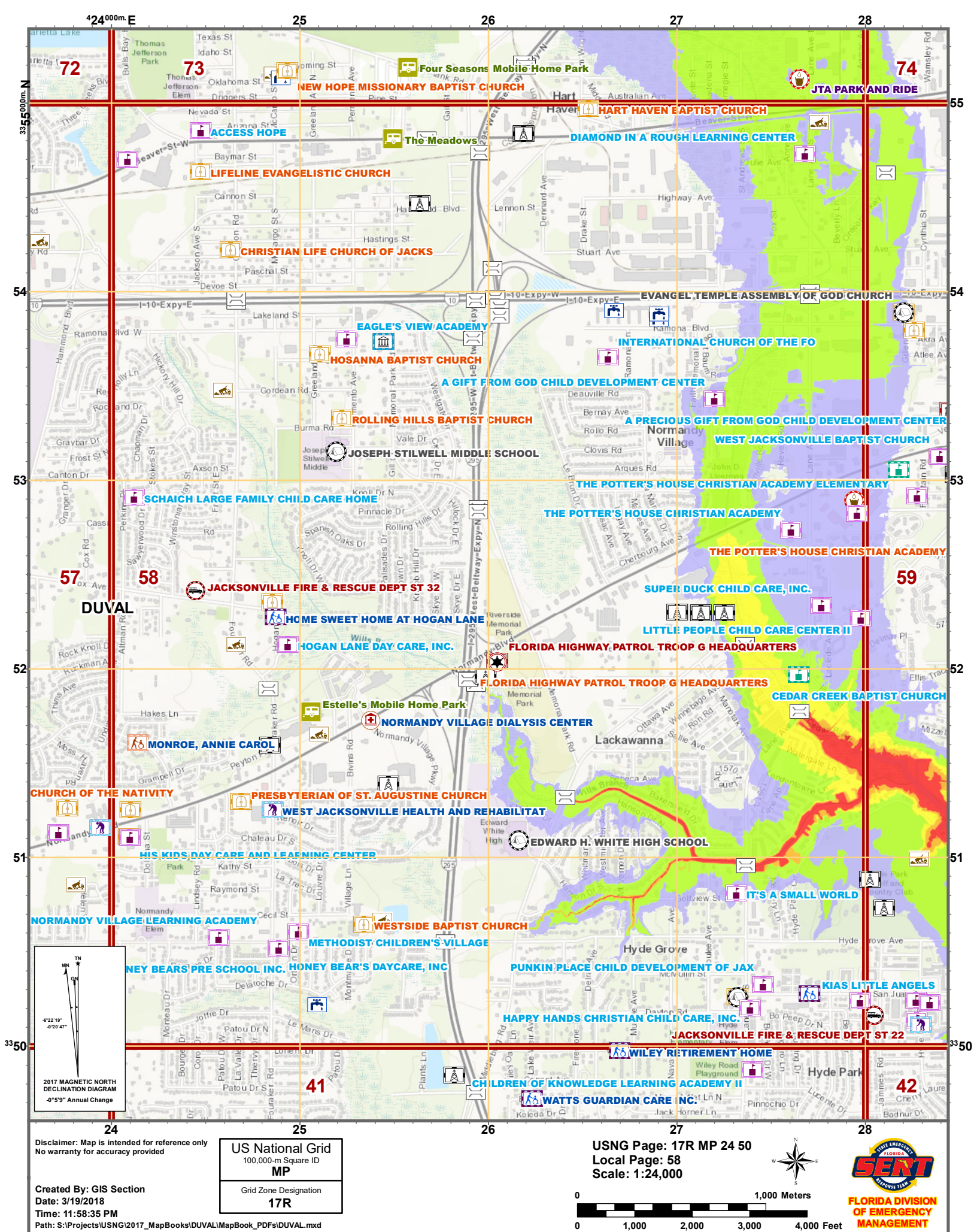
Created By: GIS Section  
Date: 3/19/2018  
Time: 11:57:31 PM  
Path: S:\Projects\USNG\2017\_MapBooks\DUVAL\MapBook\_PDFs\DUVAL.mxd

US National Grid
100,000-m Square ID
MP
Grid Zone Designation
17R

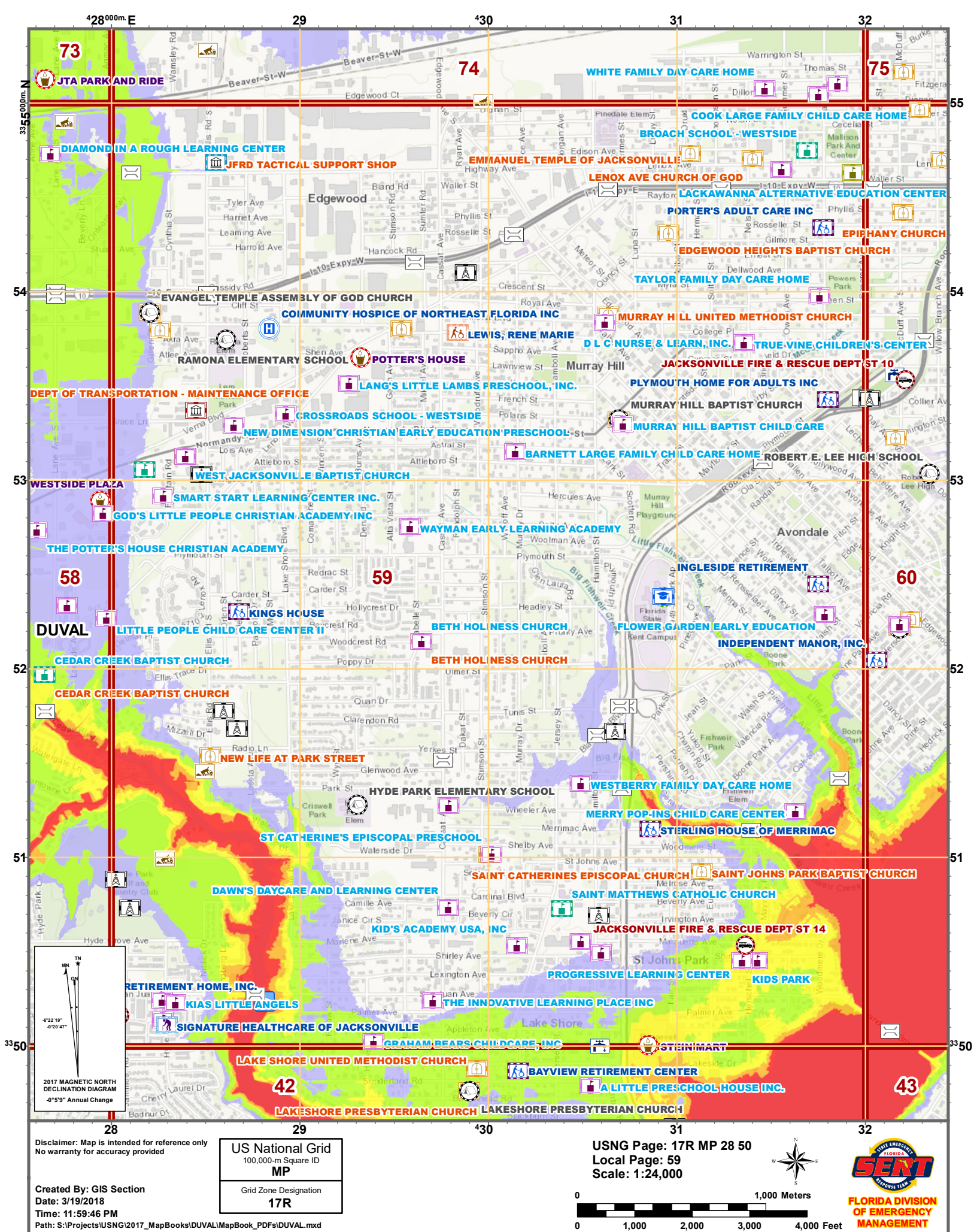
USNG Page: 17R MP 20 50  
Local Page: 57  
Scale: 1:24,000



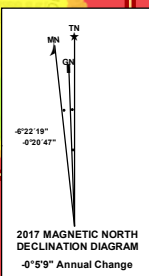
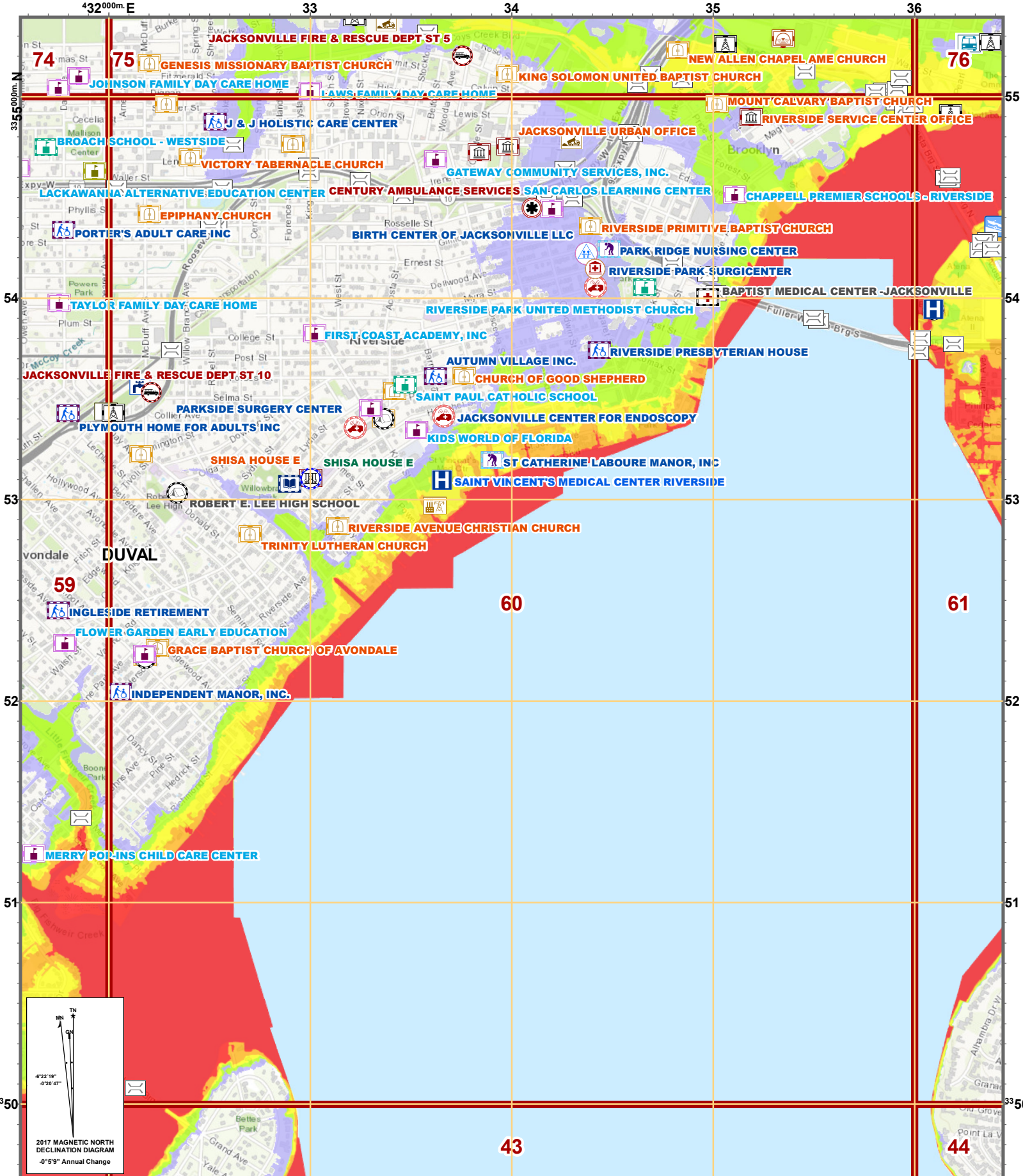












Disclaimer: Map is intended for reference only  
No warranty for accuracy provided

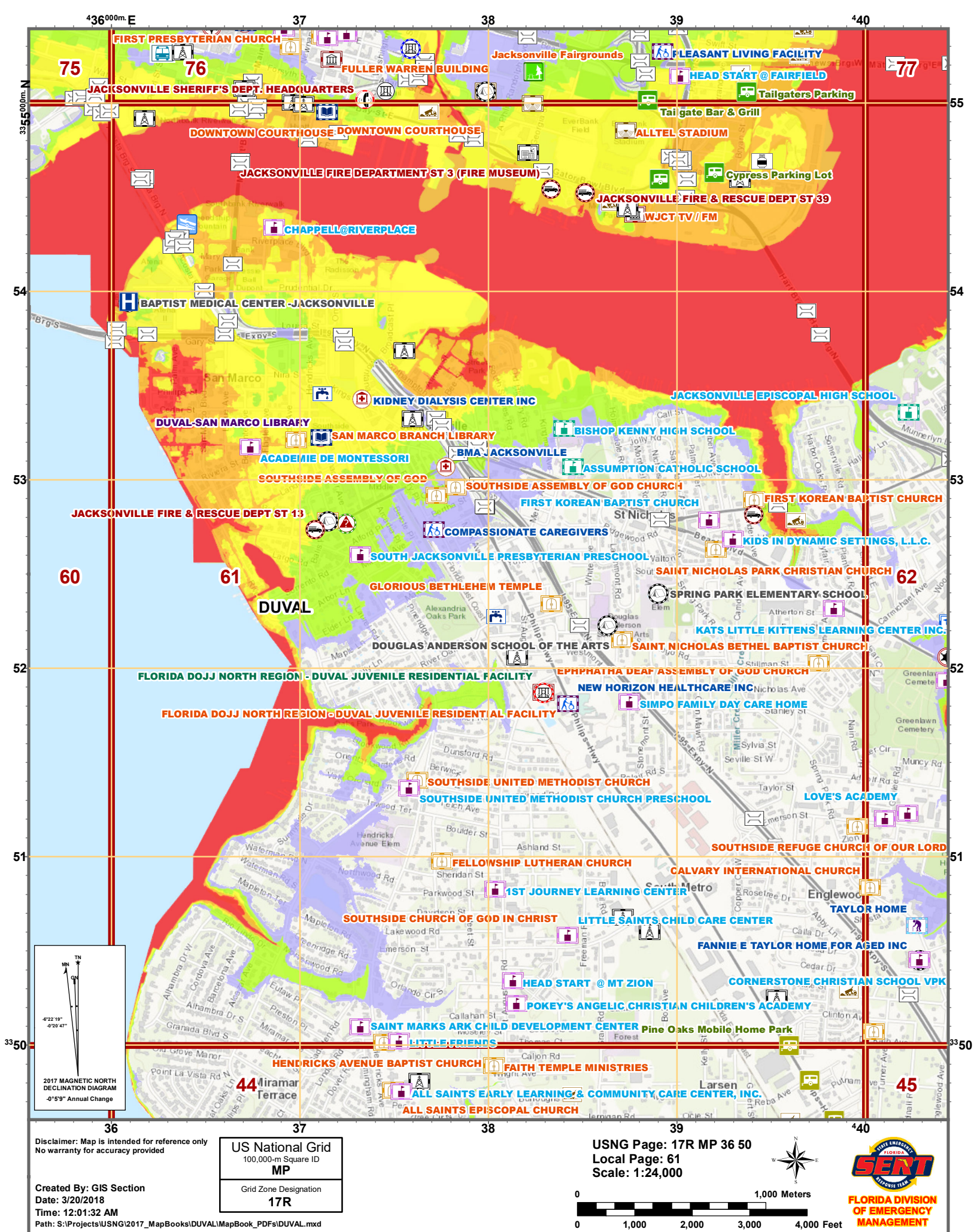
Created By: GIS Section  
Date: 3/20/2018  
Time: 12:00:34 AM  
Path: S:\Projects\USNG\2017\_MapBooks\DUVAL\MapBook\_PDFs\DUVAL.mxd

US National Grid
100,000-m Square ID
<b>MP</b>
Grid Zone Designation
<b>17R</b>

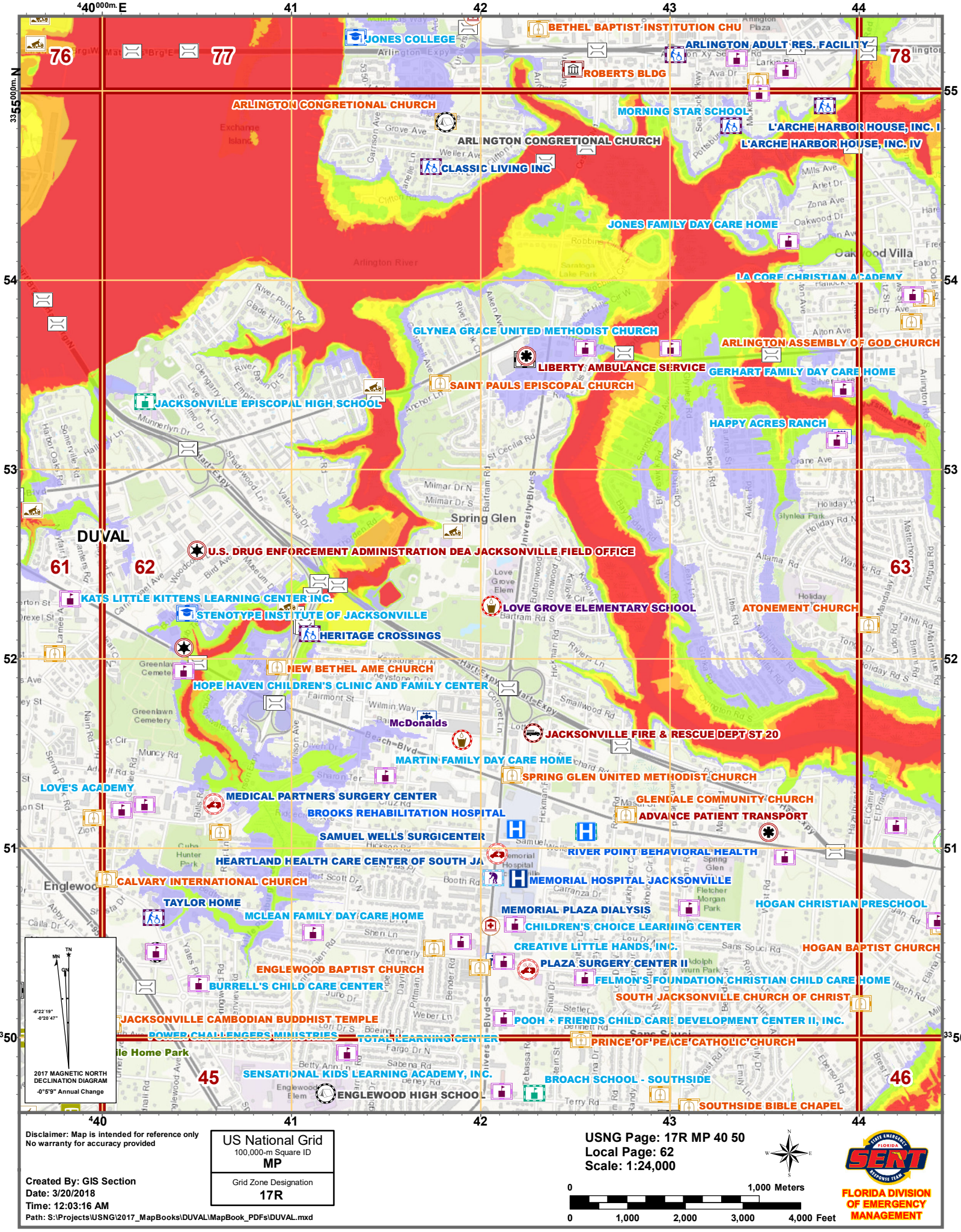
USNG Page: 17R MP 32 50  
Local Page: 60  
Scale: 1:24,000









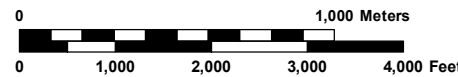


Disclaimer: Map is intended for reference only  
No warranty for accuracy provided

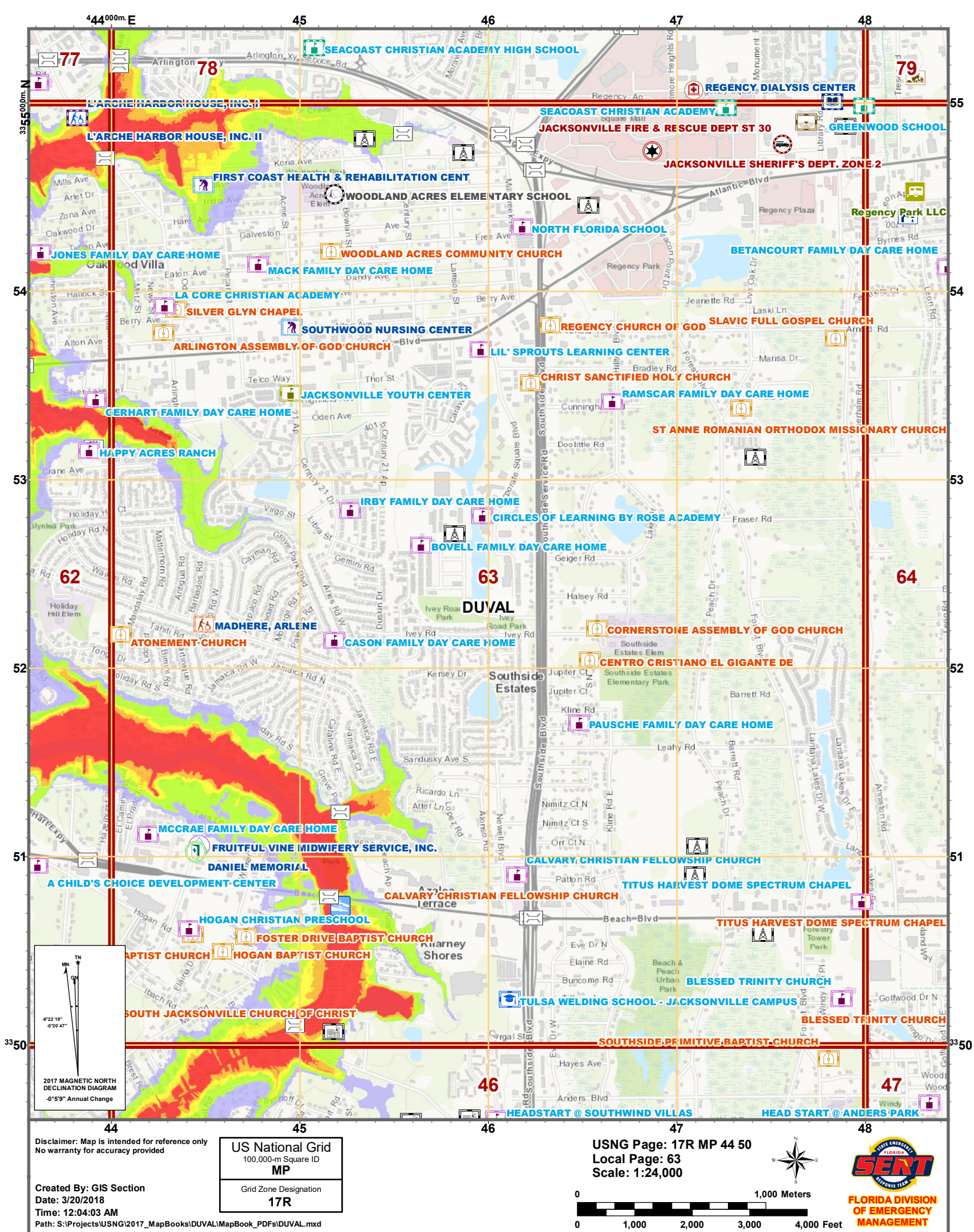
Created By: GIS Section  
Date: 3/20/2018  
Time: 12:03:16 AM  
Path: S:\Projects\USNG\2017\_MapBooks\DUVAL\MapBook\_PDFs\DUVAL.mxd

US National Grid  
100,000-m Square ID  
**MP**  
Grid Zone Designation  
**17R**

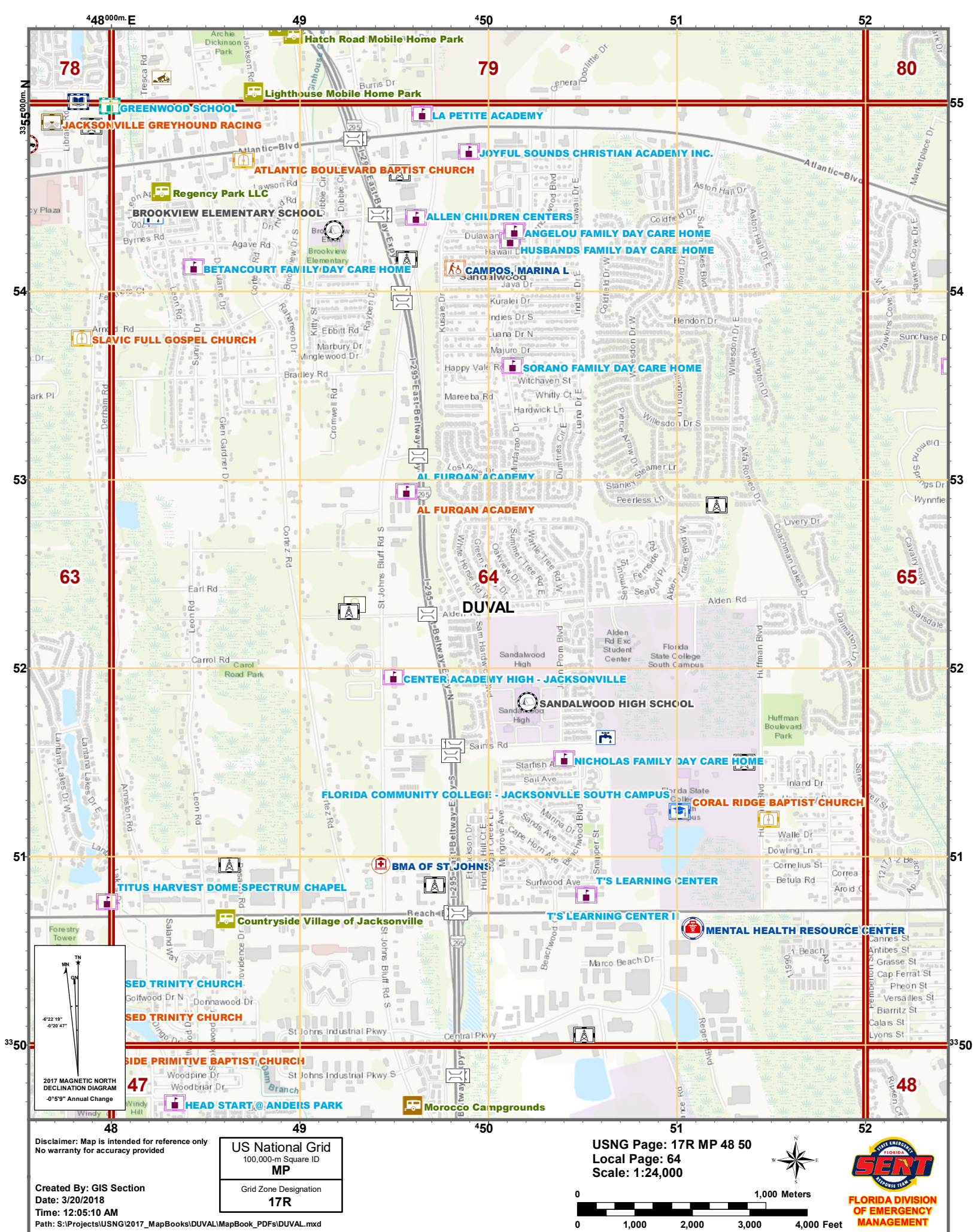
USNG Page: 17R MP 40 50  
Local Page: 62  
Scale: 1:24,000



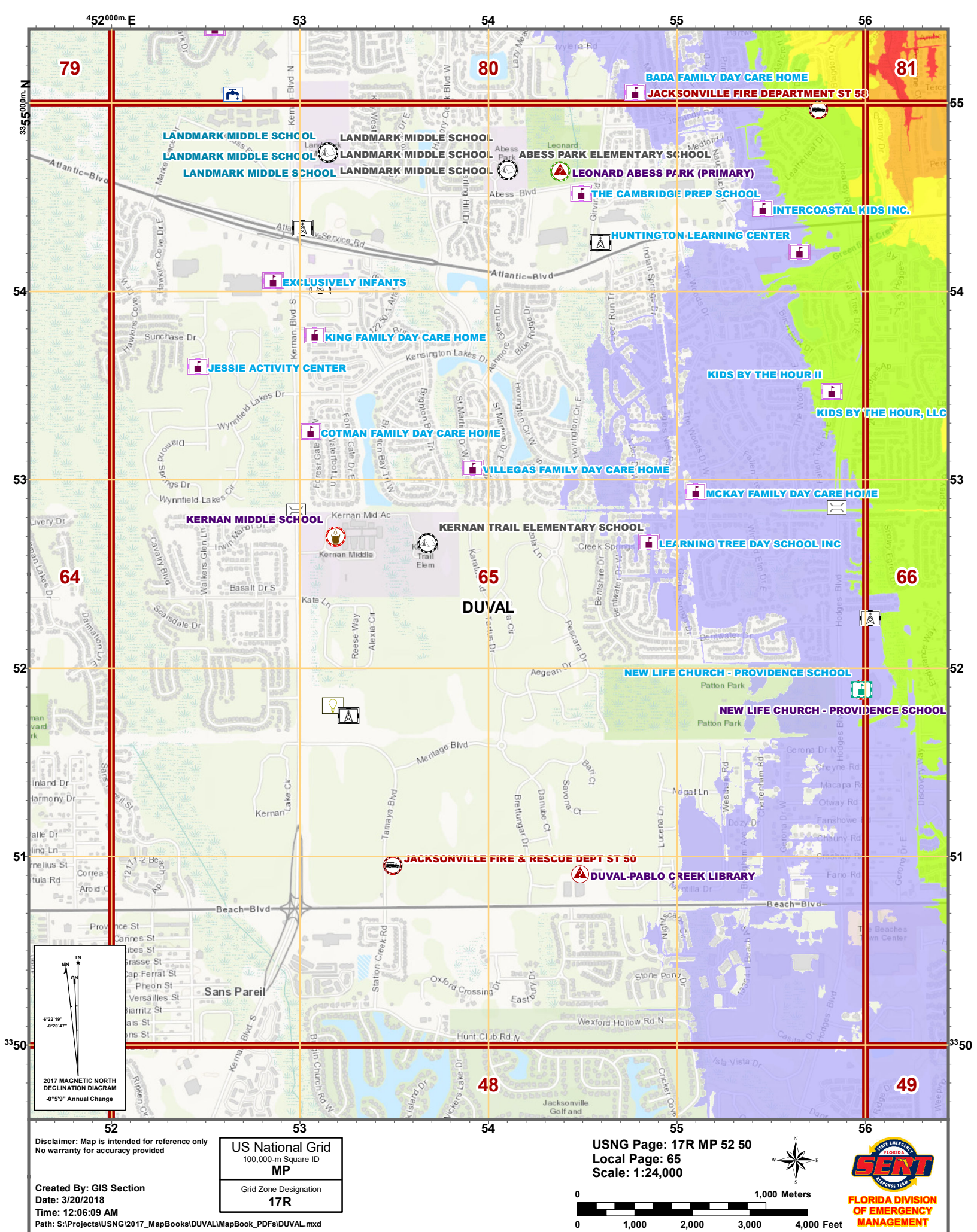












Disclaimer: Map is intended for reference only  
No warranty for accuracy provided

Created By: GIS Section  
Date: 3/20/2018  
Time: 12:06:09 AM

Path: S:\Projects\USNG\2017\_MapBooks\DUVAL\MapBook\_PDFs\DUVAL.mxd

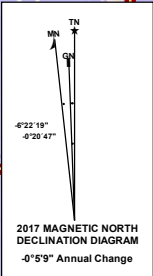
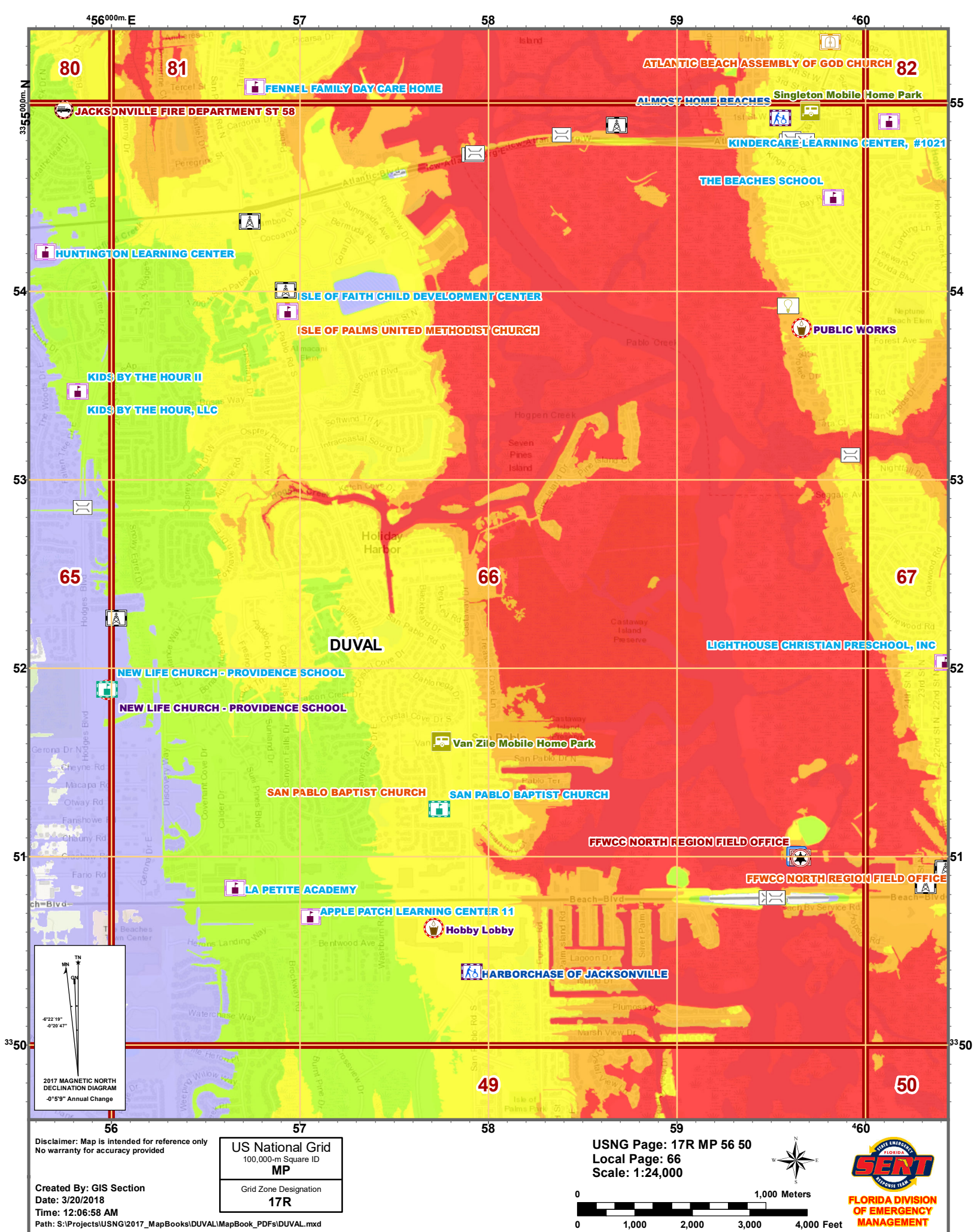
US National Grid  
100,000-m Square ID  
**MP**

Grid Zone Designation  
**17R**

USNG Page: 17R MP 52 50  
Local Page: 65  
Scale: 1:24,000





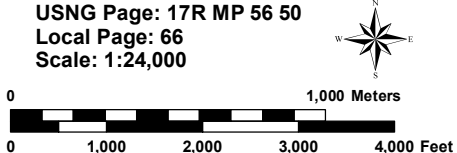


Disclaimer: Map is intended for reference only  
No warranty for accuracy provided

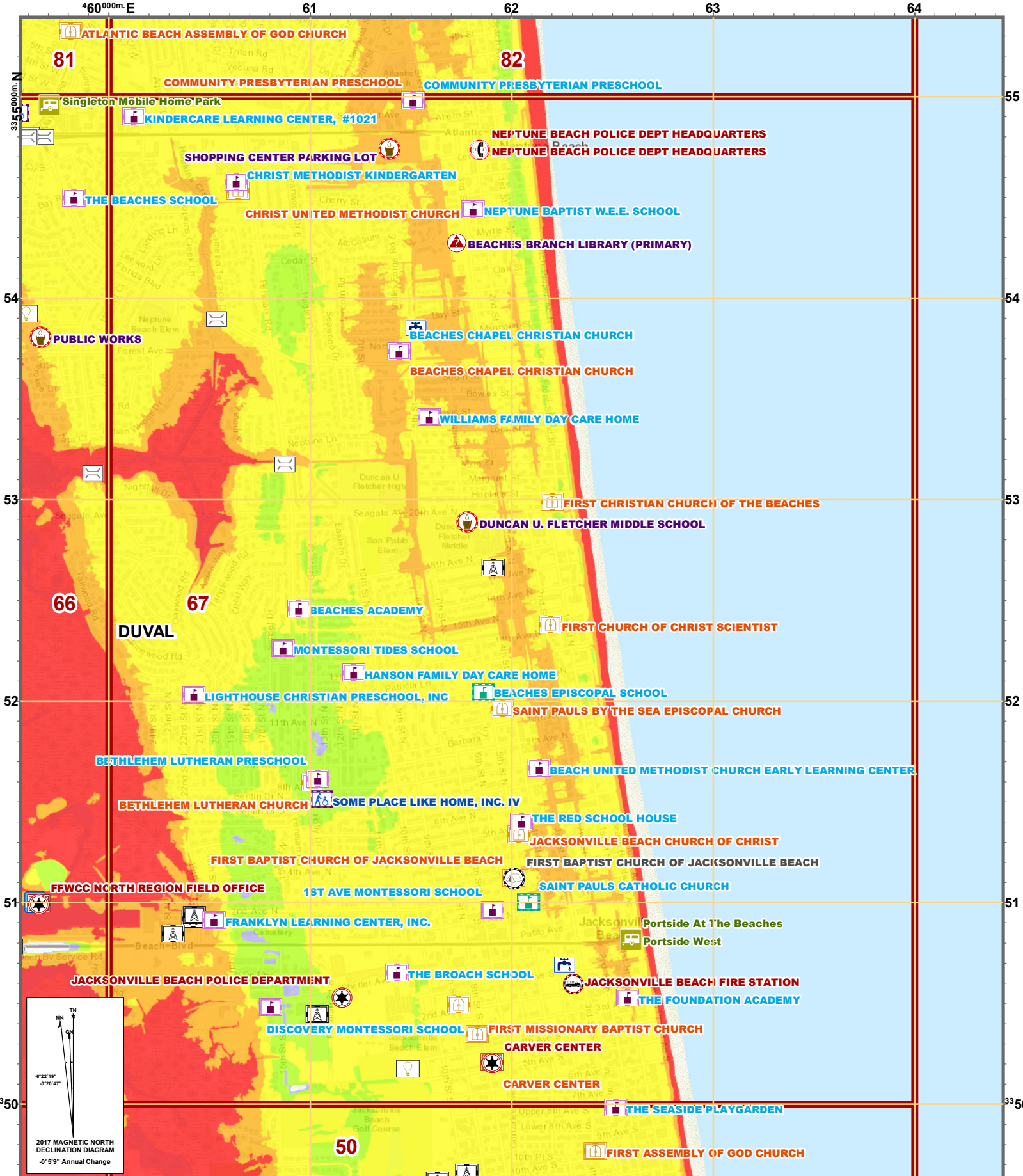
Created By: GIS Section  
Date: 3/20/2018  
Time: 12:06:58 AM  
Path: S:\Projects\USNG\2017\_MapBooks\DUVAL\MapBook\_PDFs\DUVAL.mxd

US National Grid
100,000-m Square ID
<b>MP</b>
Grid Zone Designation
<b>17R</b>

USNG Page: 17R MP 56 50  
Local Page: 66  
Scale: 1:24,000





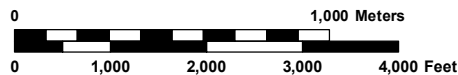


Disclaimer: Map is intended for reference only  
No warranty for accuracy provided

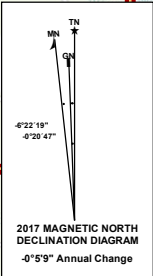
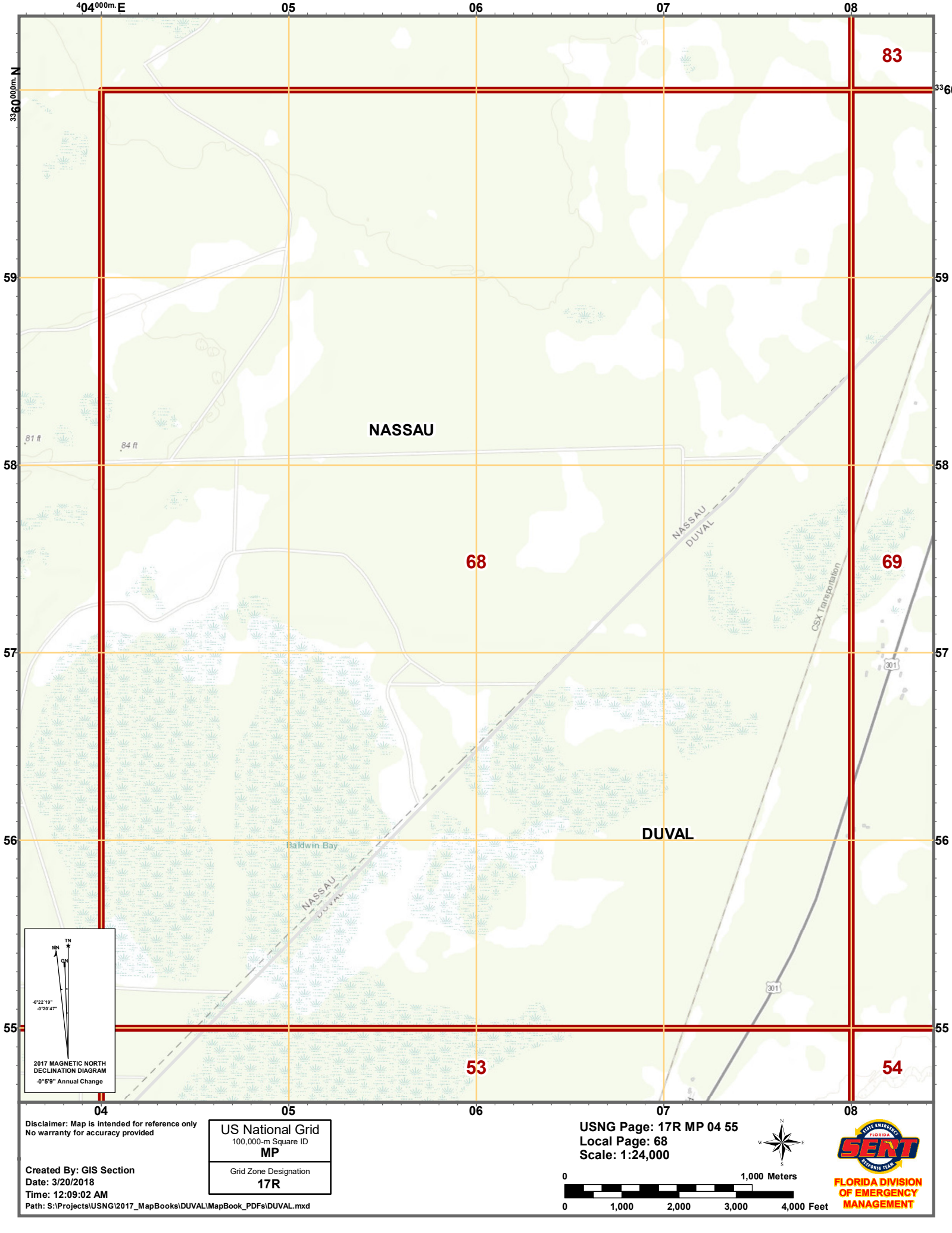
Created By: GIS Section  
Date: 3/20/2018  
Time: 12:08:05 AM  
Path: S:\Projects\USNG\2017\_MapBooks\DUVAL\MapBook\_PDFs\DUVAL.mxd

US National Grid  
100,000-m Square ID  
**MP**  
Grid Zone Designation  
**17R**

USNG Page: 17R MP 60 50  
Local Page: 67  
Scale: 1:24,000







Disclaimer: Map is intended for reference only  
No warranty for accuracy provided

Created By: GIS Section  
Date: 3/20/2018  
Time: 12:09:02 AM  
Path: S:\Projects\USNG\2017\_MapBooks\DUVAL\MapBook\_PDFs\DUVAL.mxd

US National Grid  
100,000-m Square ID  
**MP**  
Grid Zone Designation  
**17R**

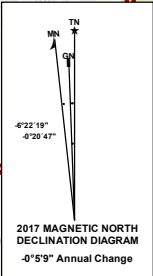
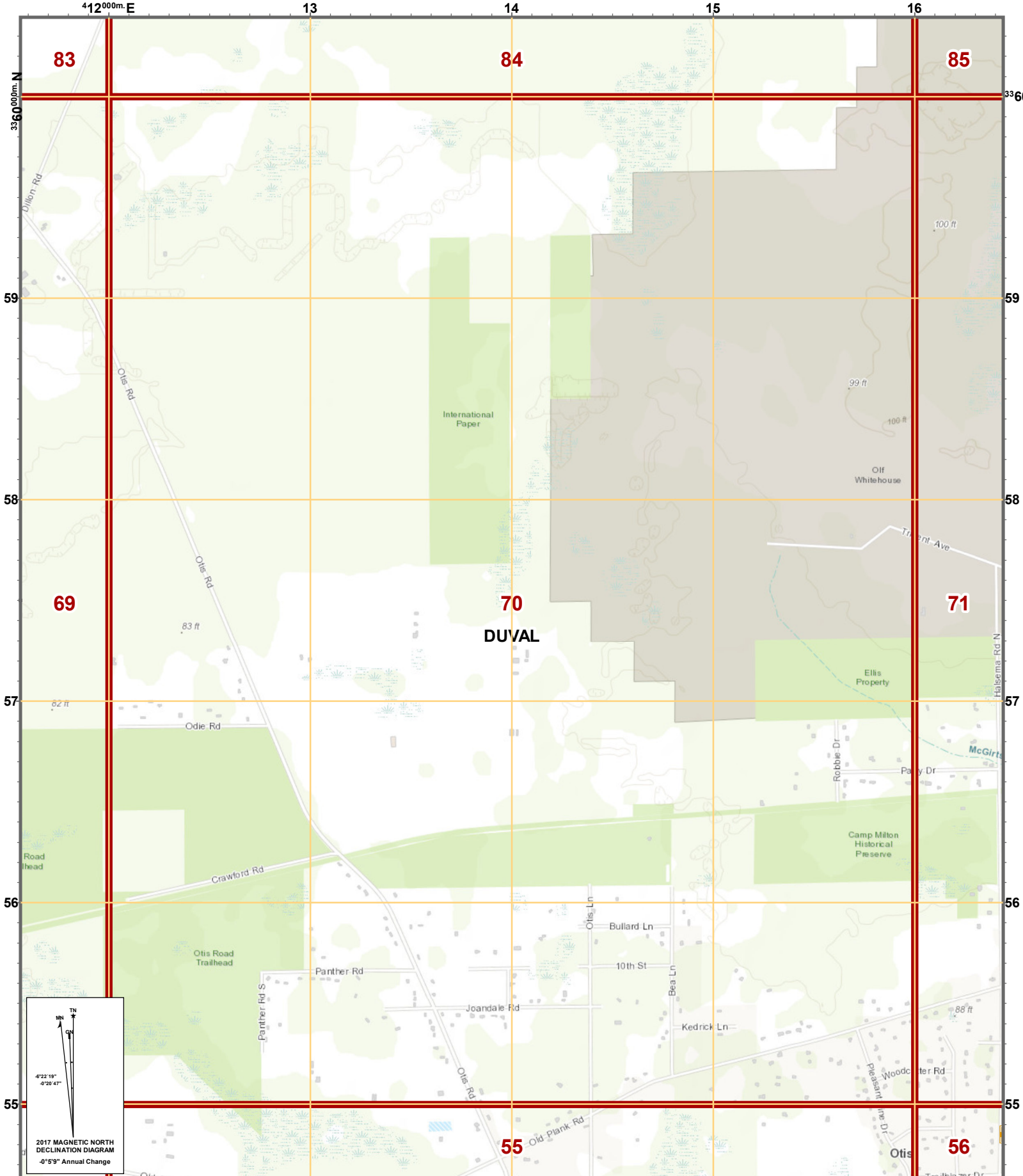
USNG Page: 17R MP 04 55  
Local Page: 68  
Scale: 1:24,000









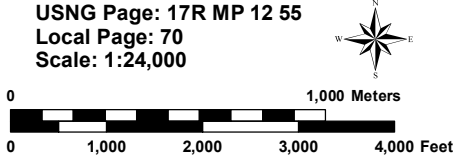


Disclaimer: Map is intended for reference only  
No warranty for accuracy provided

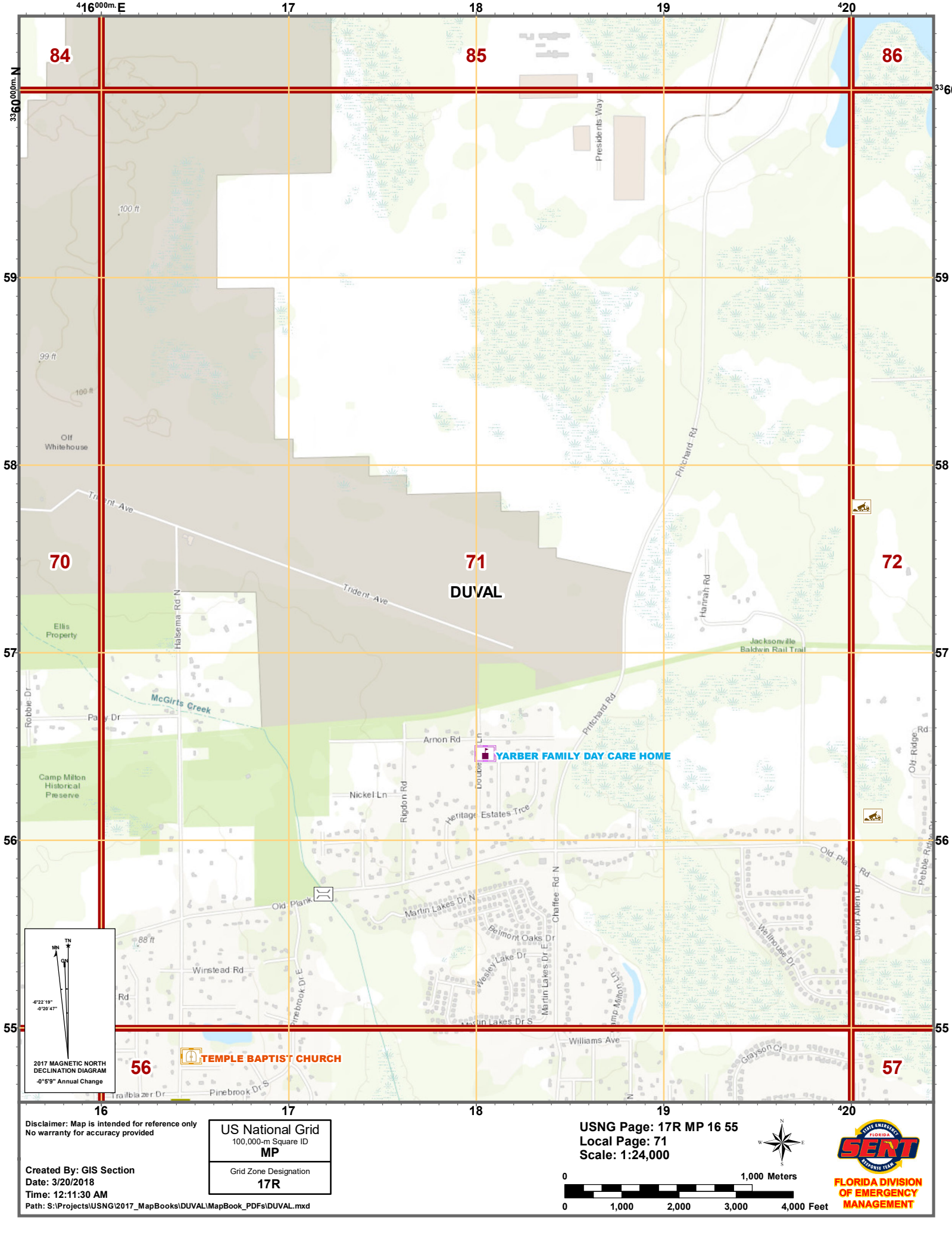
Created By: GIS Section  
Date: 3/20/2018  
Time: 12:10:39 AM  
Path: S:\Projects\USNG\2017\_MapBooks\DUVAL\MapBook\_PDFs\DUVAL.mxd

US National Grid
100,000-m Square ID
<b>MP</b>
Grid Zone Designation
<b>17R</b>

USNG Page: 17R MP 12 55  
Local Page: 70  
Scale: 1:24,000







84

85

86

70

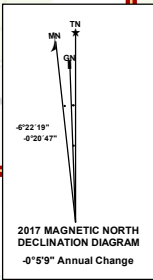
71

72

DUVAL

YARBER FAMILY DAY CARE HOME

TEMPLE BAPTIST CHURCH

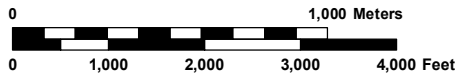


Disclaimer: Map is intended for reference only  
No warranty for accuracy provided

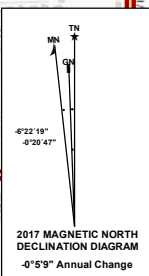
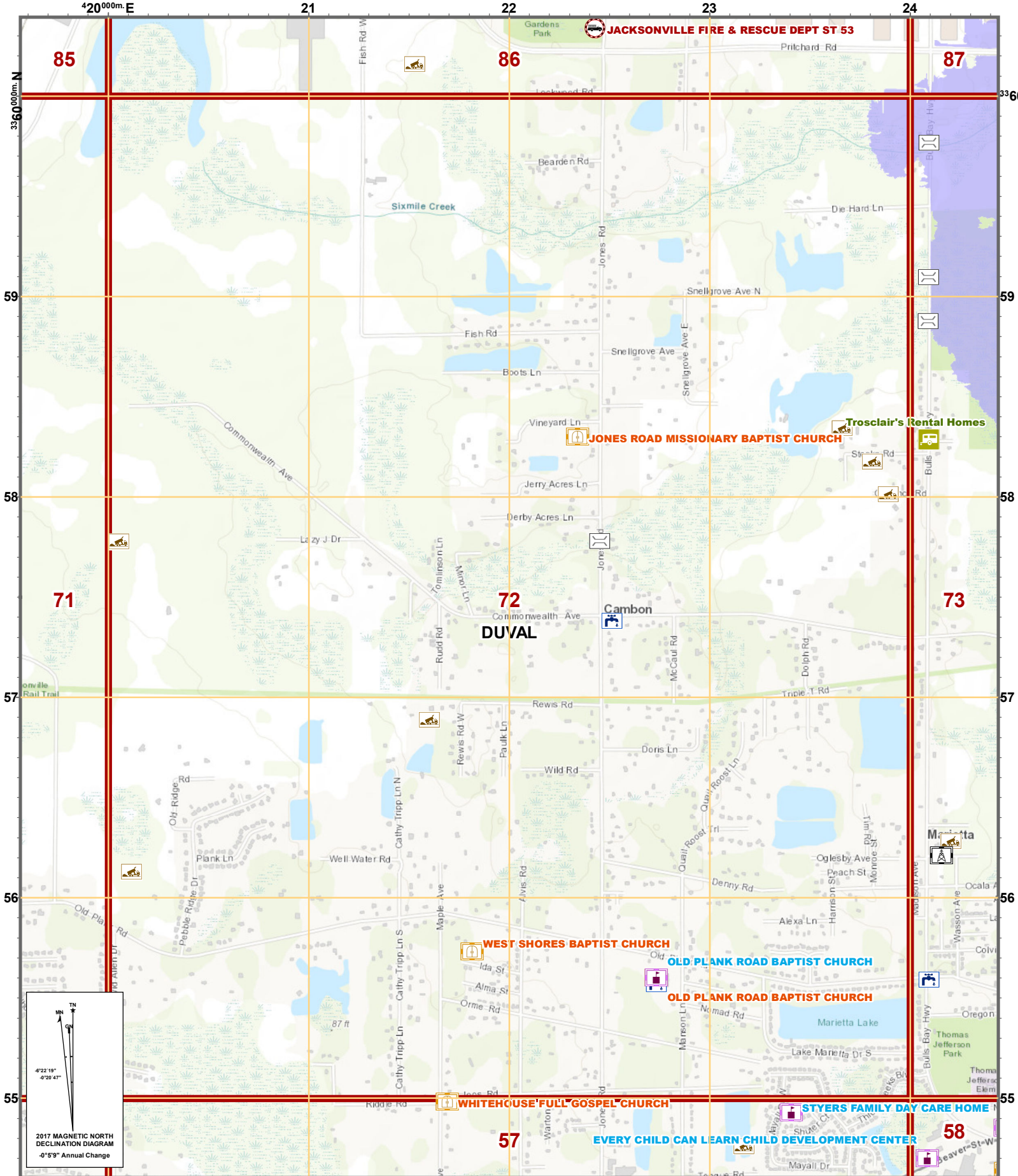
Created By: GIS Section  
Date: 3/20/2018  
Time: 12:11:30 AM  
Path: S:\Projects\USNG\2017\_MapBooks\DUVAL\MapBook\_PDFs\DUVAL.mxd

US National Grid  
100,000-m Square ID  
**MP**  
Grid Zone Designation  
**17R**

USNG Page: 17R MP 16 55  
Local Page: 71  
Scale: 1:24,000





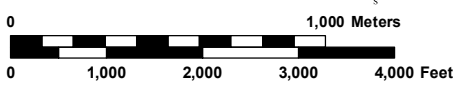


Disclaimer: Map is intended for reference only  
No warranty for accuracy provided

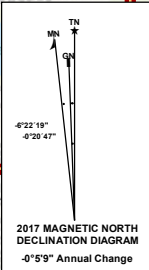
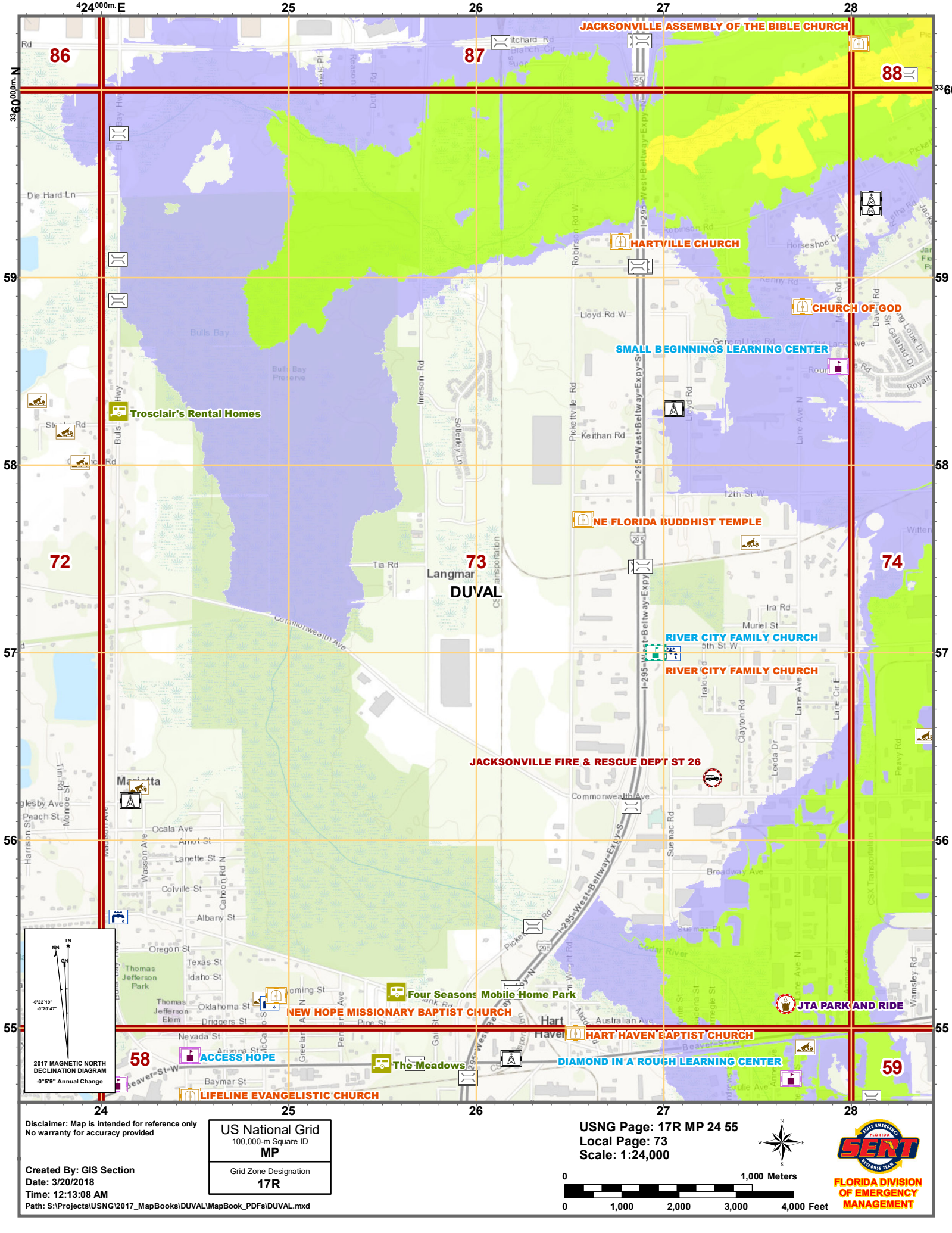
Created By: GIS Section  
Date: 3/20/2018  
Time: 12:12:16 AM  
Path: S:\Projects\USNG\2017\_MapBooks\DUVAL\MapBook\_PDFs\DUVAL.mxd

US National Grid
100,000-m Square ID
<b>MP</b>
Grid Zone Designation
<b>17R</b>

USNG Page: 17R MP 20 55  
Local Page: 72  
Scale: 1:24,000





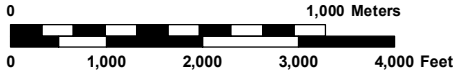


Disclaimer: Map is intended for reference only  
No warranty for accuracy provided

Created By: GIS Section  
Date: 3/20/2018  
Time: 12:13:08 AM  
Path: S:\Projects\USNG\2017\_MapBooks\DUVAL\MapBook\_PDFs\DUVAL.mxd

US National Grid
100,000-m Square ID
<b>MP</b>
Grid Zone Designation
<b>17R</b>

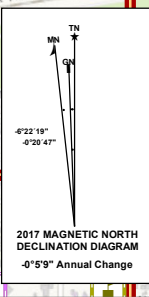
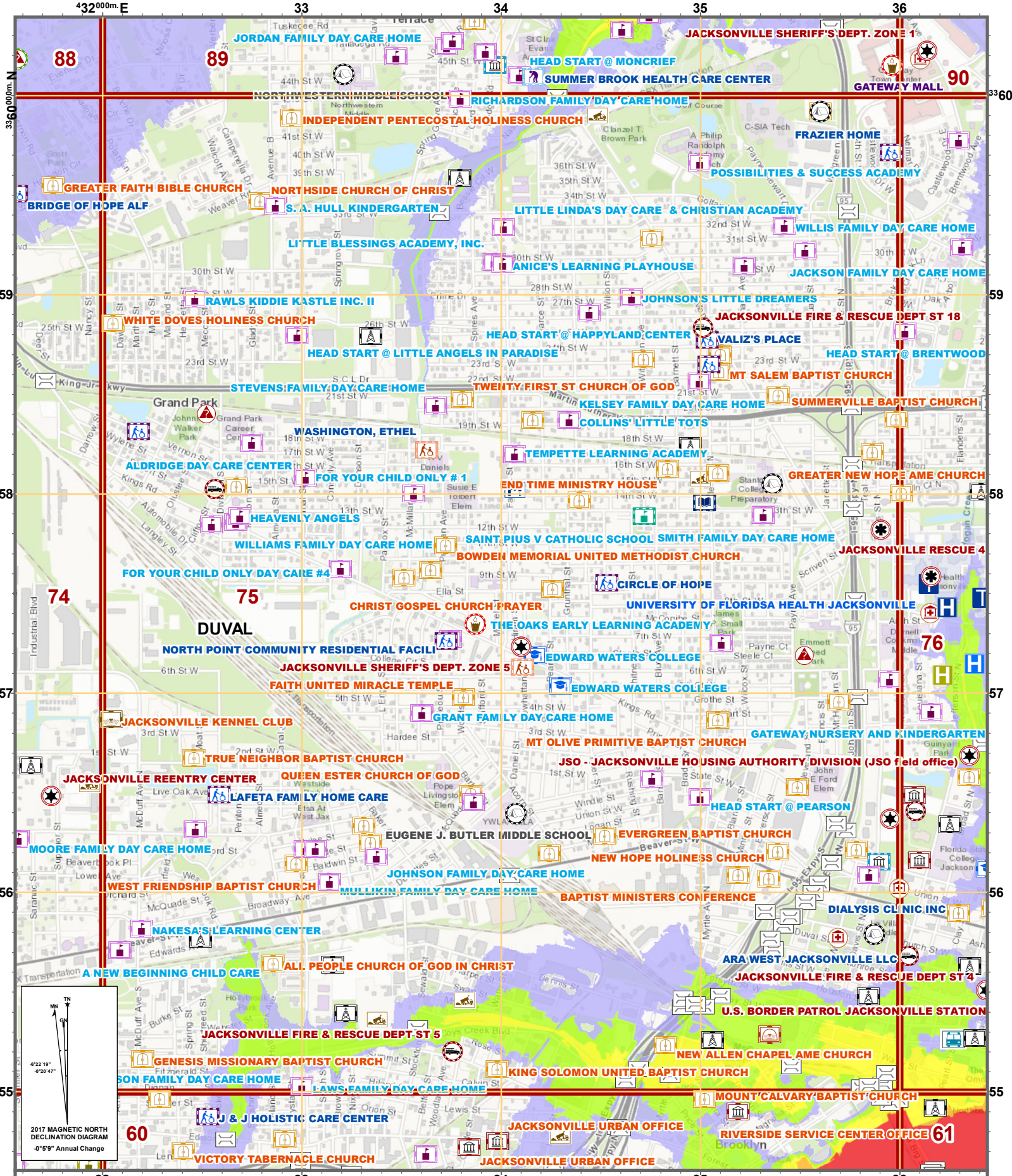
USNG Page: 17R MP 24 55  
Local Page: 73  
Scale: 1:24,000









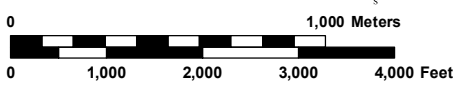


Disclaimer: Map is intended for reference only  
No warranty for accuracy provided

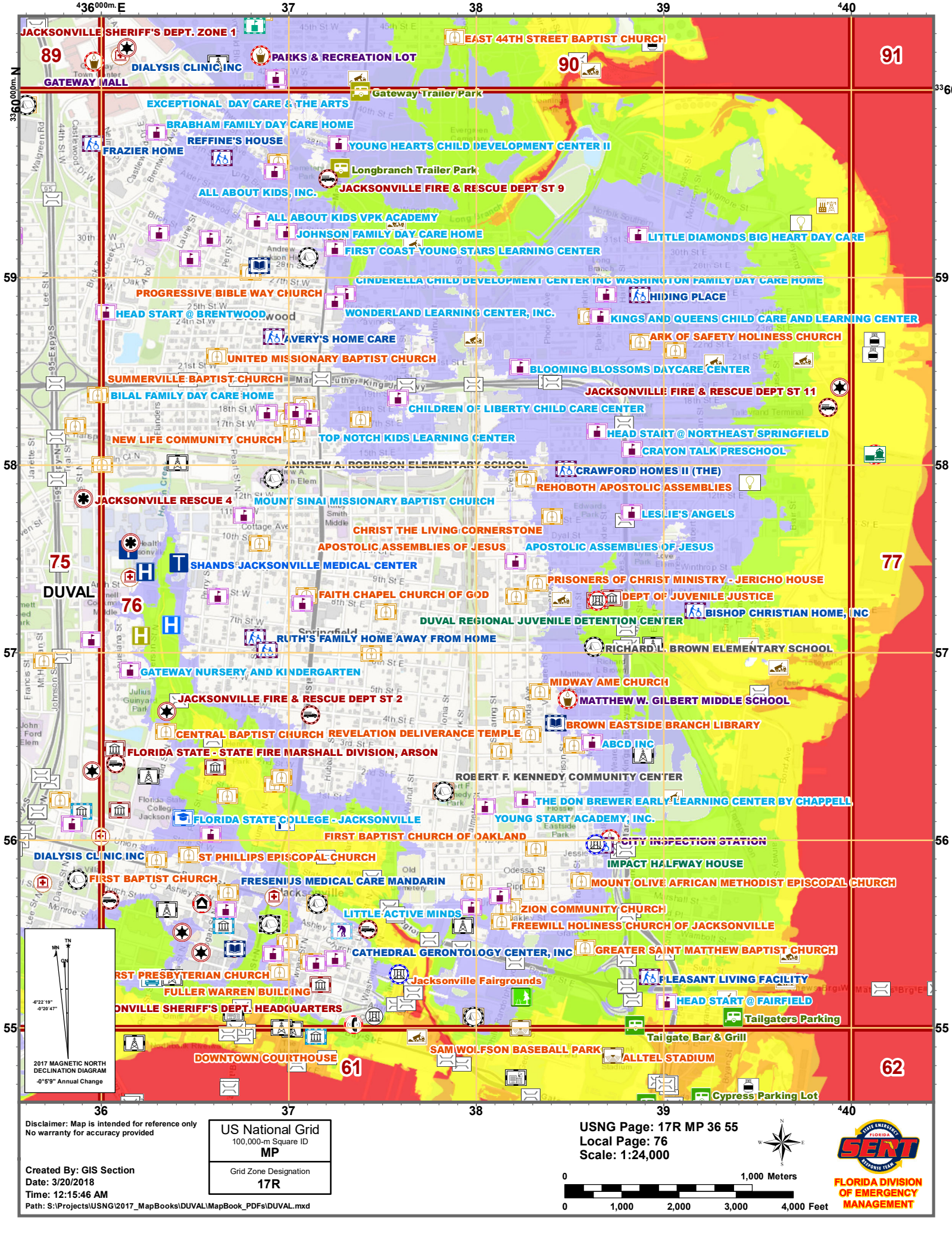
Created By: GIS Section  
Date: 3/20/2018  
Time: 12:14:57 AM  
Path: S:\Projects\USNG\2017\_MapBooks\DUVAL\MapBook\_PDFs\DUVAL.mxd

US National Grid  
100,000-m Square ID  
**MP**  
Grid Zone Designation  
**17R**

USNG Page: 17R MP 32 55  
Local Page: 75  
Scale: 1:24,000







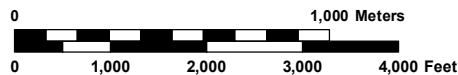
Disclaimer: Map is intended for reference only  
No warranty for accuracy provided

Created By: GIS Section  
Date: 3/20/2018  
Time: 12:15:46 AM

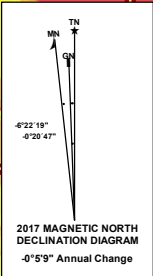
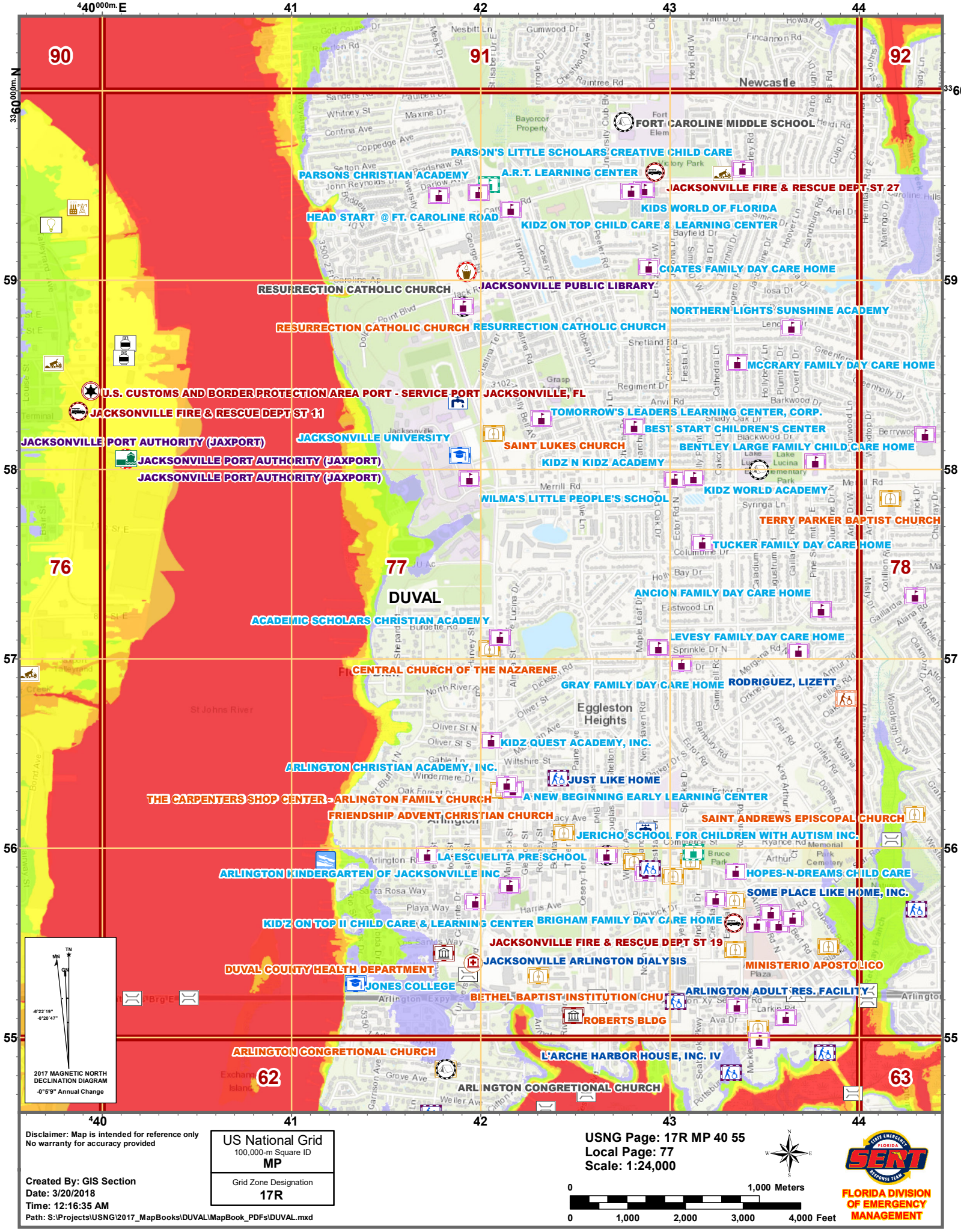
Path: S:\Projects\USNG\2017\_MapBooks\DUVAL\MapBook\_PDFs\DUVAL.mxd

US National Grid  
100,000-m Square ID  
MP  
Grid Zone Designation  
17R

USNG Page: 17R MP 36 55  
Local Page: 76  
Scale: 1:24,000





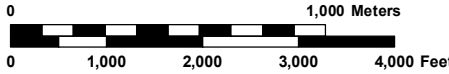


Disclaimer: Map is intended for reference only  
No warranty for accuracy provided

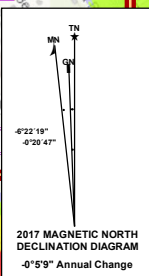
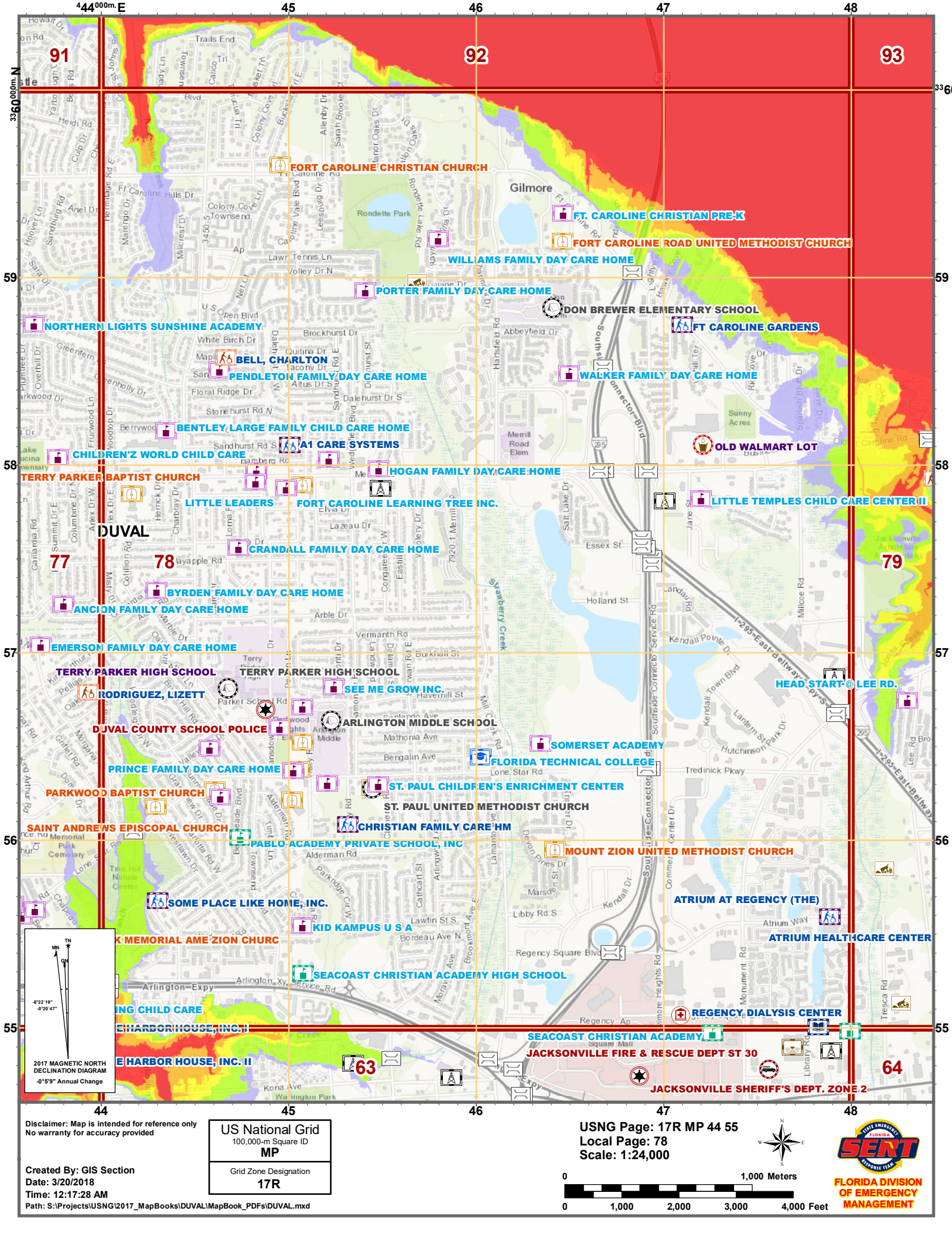
Created By: GIS Section  
Date: 3/20/2018  
Time: 12:16:35 AM  
Path: S:\Projects\USNG\2017\_MapBooks\DUVAL\MapBook\_PDFs\DUVAL.mxd

US National Grid
100,000-m Square ID
MP
Grid Zone Designation
17R

USNG Page: 17R MP 40 55  
Local Page: 77  
Scale: 1:24,000





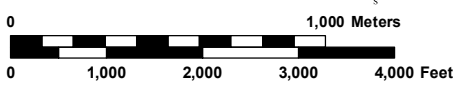


Disclaimer: Map is intended for reference only  
No warranty for accuracy provided

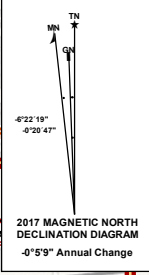
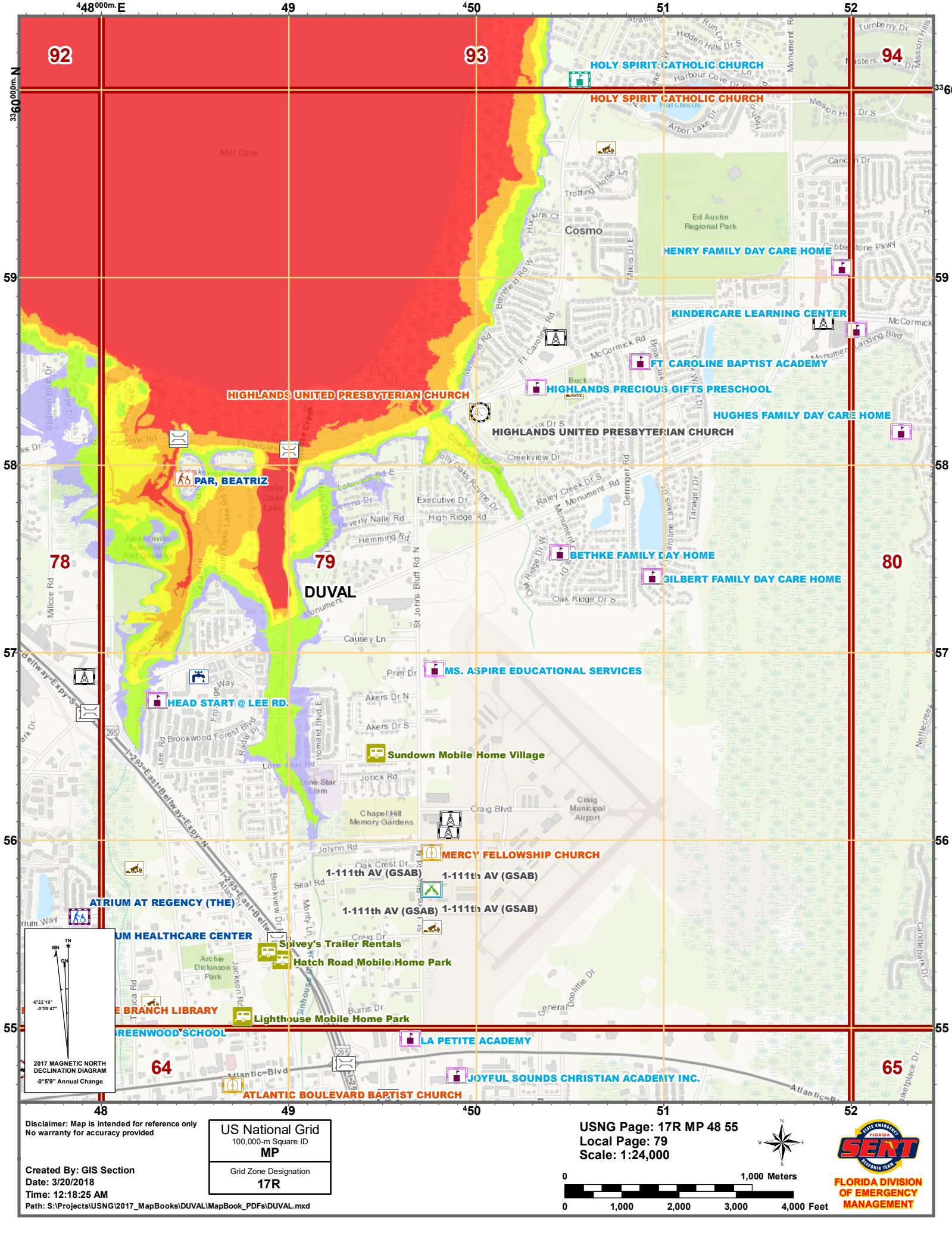
Created By: GIS Section  
Date: 3/20/2018  
Time: 12:17:28 AM  
Path: S:\Projects\USNG\2017\_MapBooks\DUVAL\MapBook\_PDFs\DUVAL.mxd

US National Grid
100,000-m Square ID
MP
Grid Zone Designation
17R

USNG Page: 17R MP 44 55  
Local Page: 78  
Scale: 1:24,000





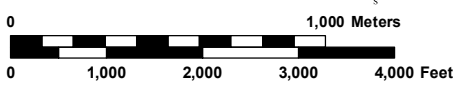


Disclaimer: Map is intended for reference only  
No warranty for accuracy provided

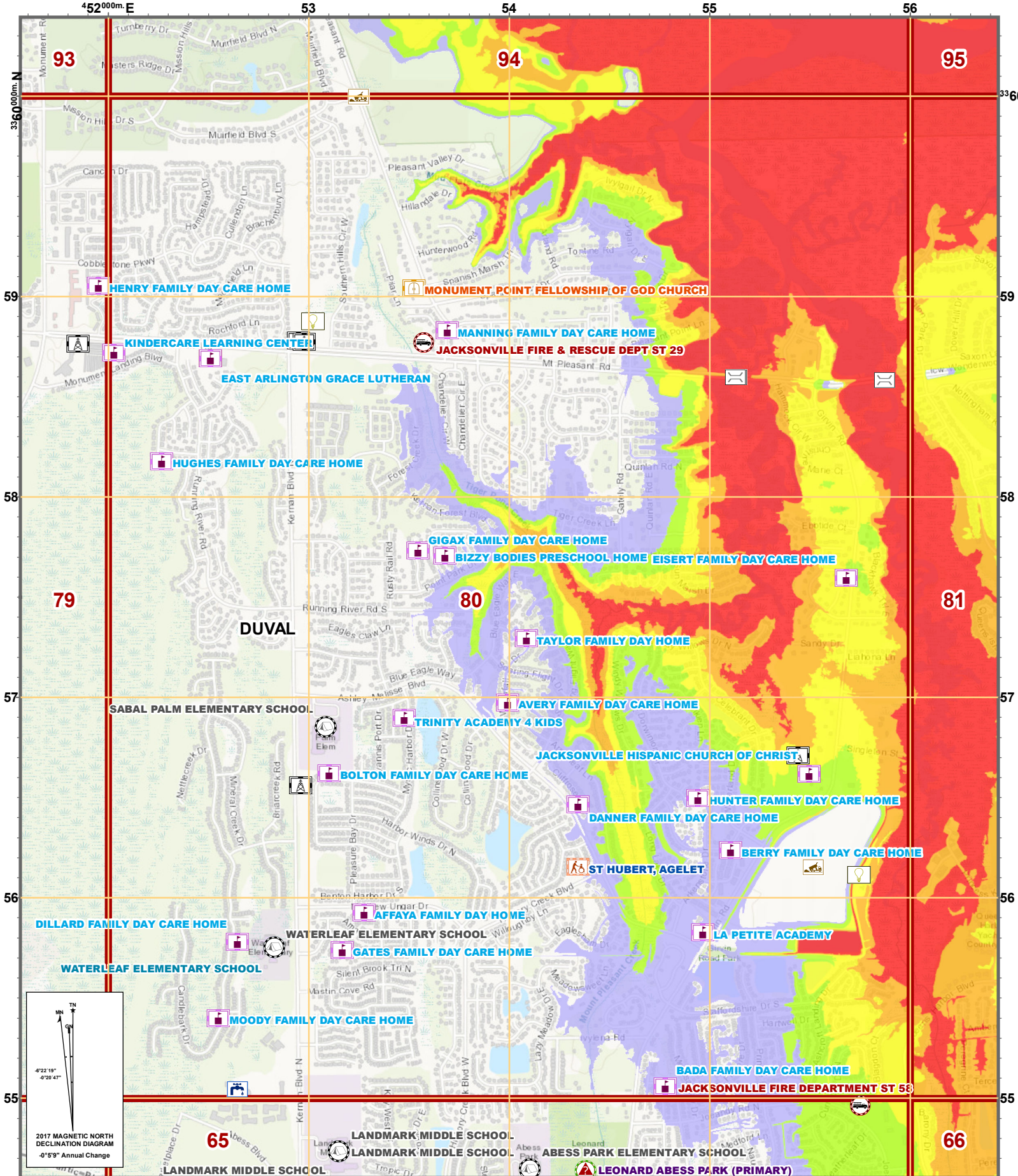
Created By: GIS Section  
Date: 3/20/2018  
Time: 12:18:25 AM  
Path: S:\Projects\USNG\2017\_MapBooks\DUVAL\MapBook\_PDFs\DUVAL.mxd

US National Grid
100,000-m Square ID
MP
Grid Zone Designation
17R

USNG Page: 17R MP 48 55  
Local Page: 79  
Scale: 1:24,000





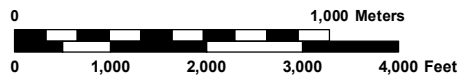


Disclaimer: Map is intended for reference only  
No warranty for accuracy provided

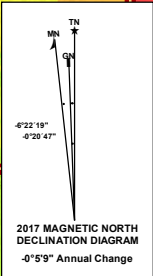
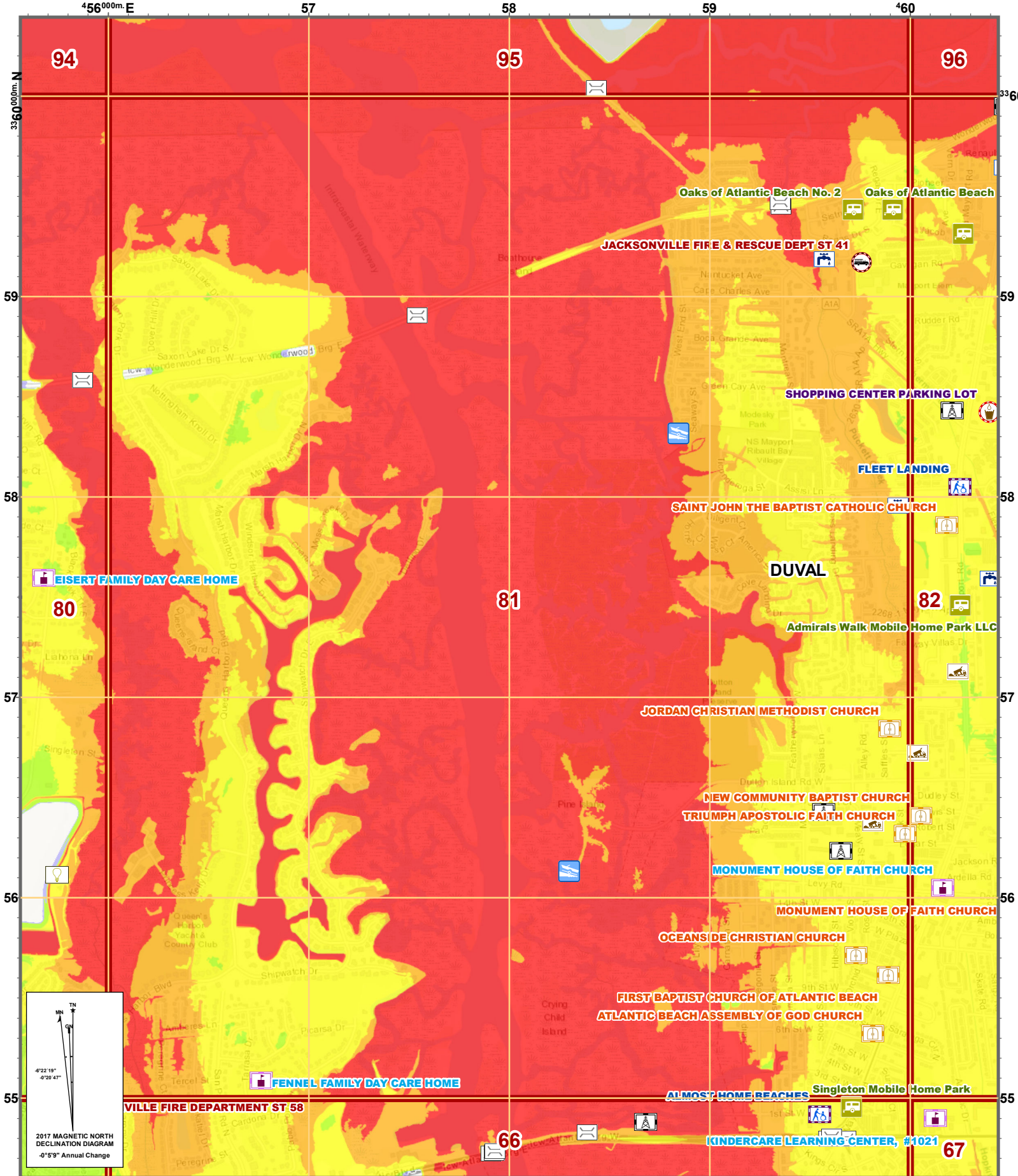
Created By: GIS Section  
Date: 3/20/2018  
Time: 12:19:25 AM  
Path: S:\Projects\USNG\2017\_MapBooks\DUVAL\MapBook\_PDFs\DUVAL.mxd

US National Grid  
100,000-m Square ID  
**MP**  
Grid Zone Designation  
**17R**

USNG Page: 17R MP 52 55  
Local Page: 80  
Scale: 1:24,000





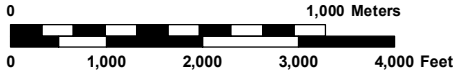


Disclaimer: Map is intended for reference only  
No warranty for accuracy provided

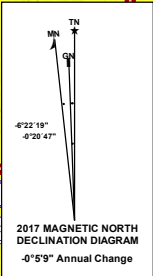
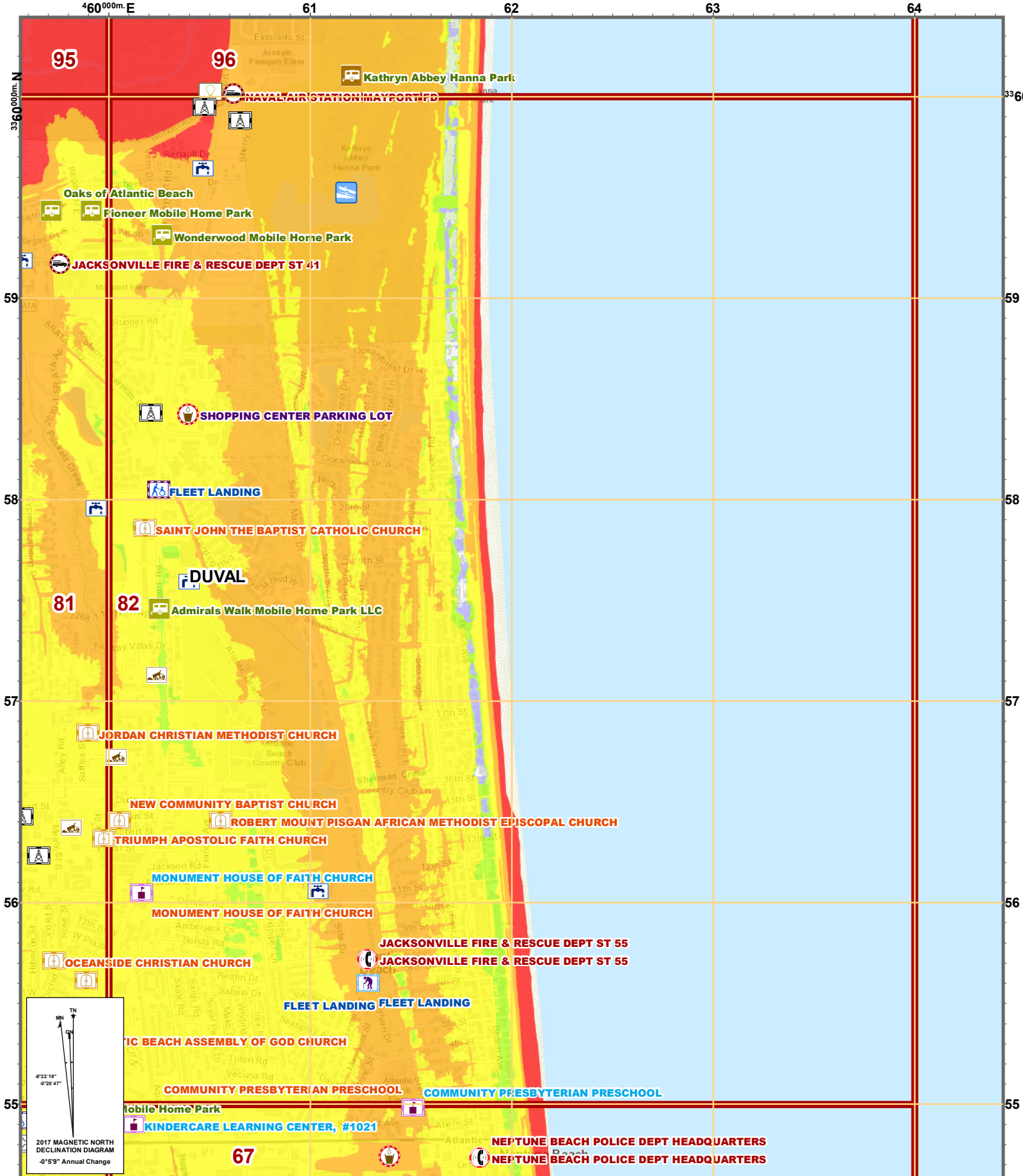
Created By: GIS Section  
Date: 3/20/2018  
Time: 12:20:08 AM  
Path: S:\Projects\USNG\2017\_MapBooks\DUVAL\MapBook\_PDFs\DUVAL.mxd

US National Grid
100,000-m Square ID
<b>MP</b>
Grid Zone Designation
<b>17R</b>

USNG Page: 17R MP 56 55  
Local Page: 81  
Scale: 1:24,000







Disclaimer: Map is intended for reference only  
No warranty for accuracy provided

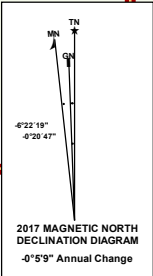
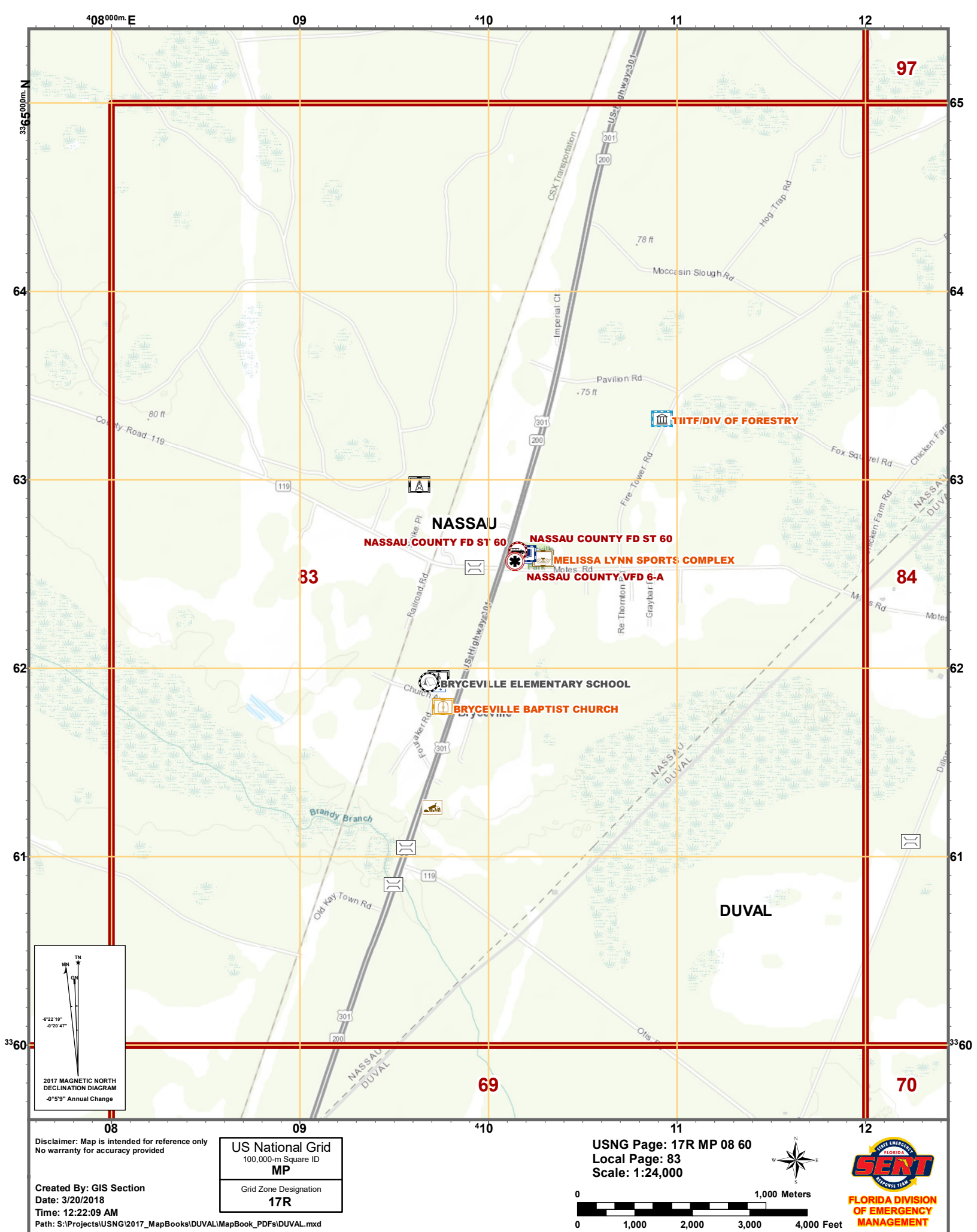
Created By: GIS Section  
Date: 3/20/2018  
Time: 12:21:11 AM  
Path: S:\Projects\USNG\2017\_MapBooks\DUVAL\MapBook\_PDFs\DUVAL.mxd

US National Grid  
100,000-m Square ID  
**MP**  
Grid Zone Designation  
**17R**

USNG Page: 17R MP 60 55  
Local Page: 82  
Scale: 1:24,000





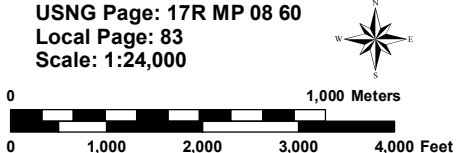


Disclaimer: Map is intended for reference only  
No warranty for accuracy provided

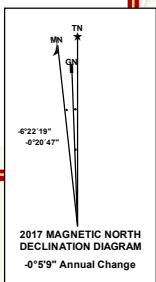
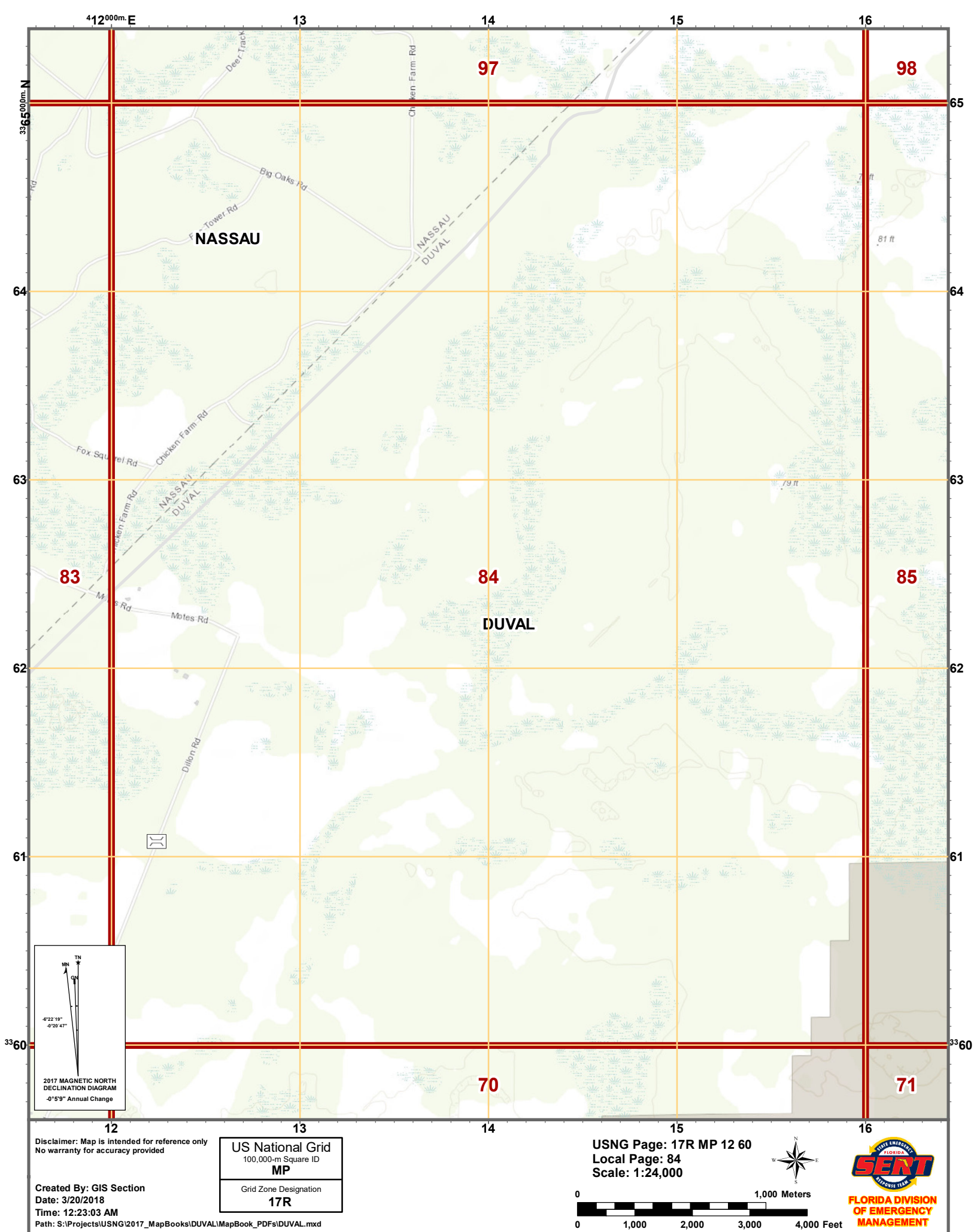
Created By: GIS Section  
Date: 3/20/2018  
Time: 12:22:09 AM  
Path: S:\Projects\USNG\2017\_MapBooks\DUVAL\MapBook\_PDFs\DUVAL.mxd

US National Grid 100,000-m Square ID <b>MP</b>
Grid Zone Designation <b>17R</b>

USNG Page: 17R MP 08 60  
Local Page: 83  
Scale: 1:24,000





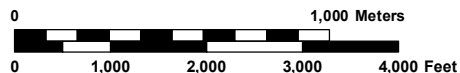


Disclaimer: Map is intended for reference only  
No warranty for accuracy provided

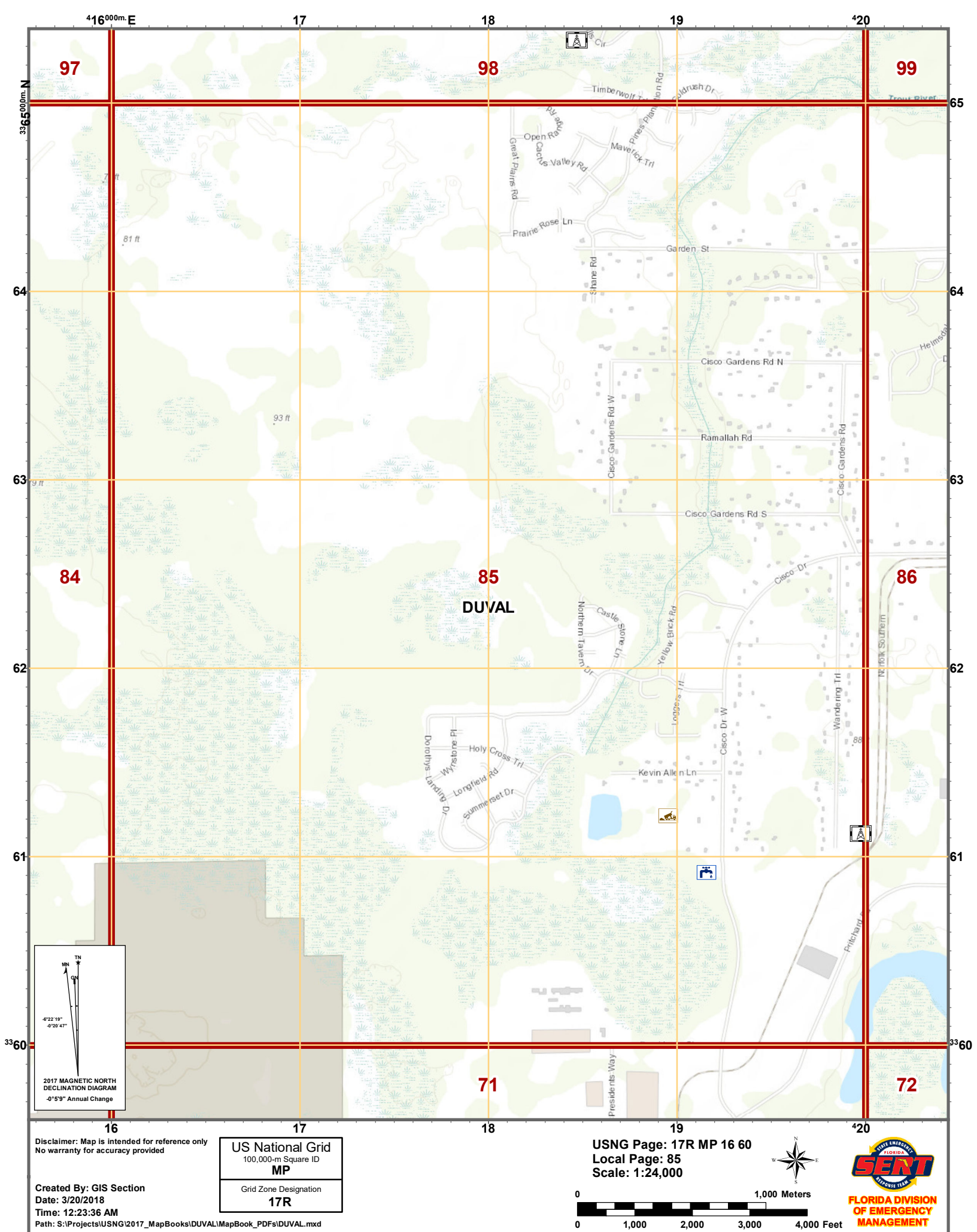
Created By: GIS Section  
Date: 3/20/2018  
Time: 12:23:03 AM  
Path: S:\Projects\USNG\2017\_MapBooks\DUVAL\MapBook\_PDFs\DUVAL.mxd

US National Grid  
100,000-m Square ID  
**MP**  
Grid Zone Designation  
**17R**

USNG Page: 17R MP 12 60  
Local Page: 84  
Scale: 1:24,000





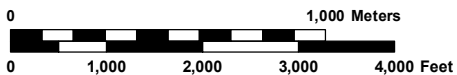


Disclaimer: Map is intended for reference only  
No warranty for accuracy provided

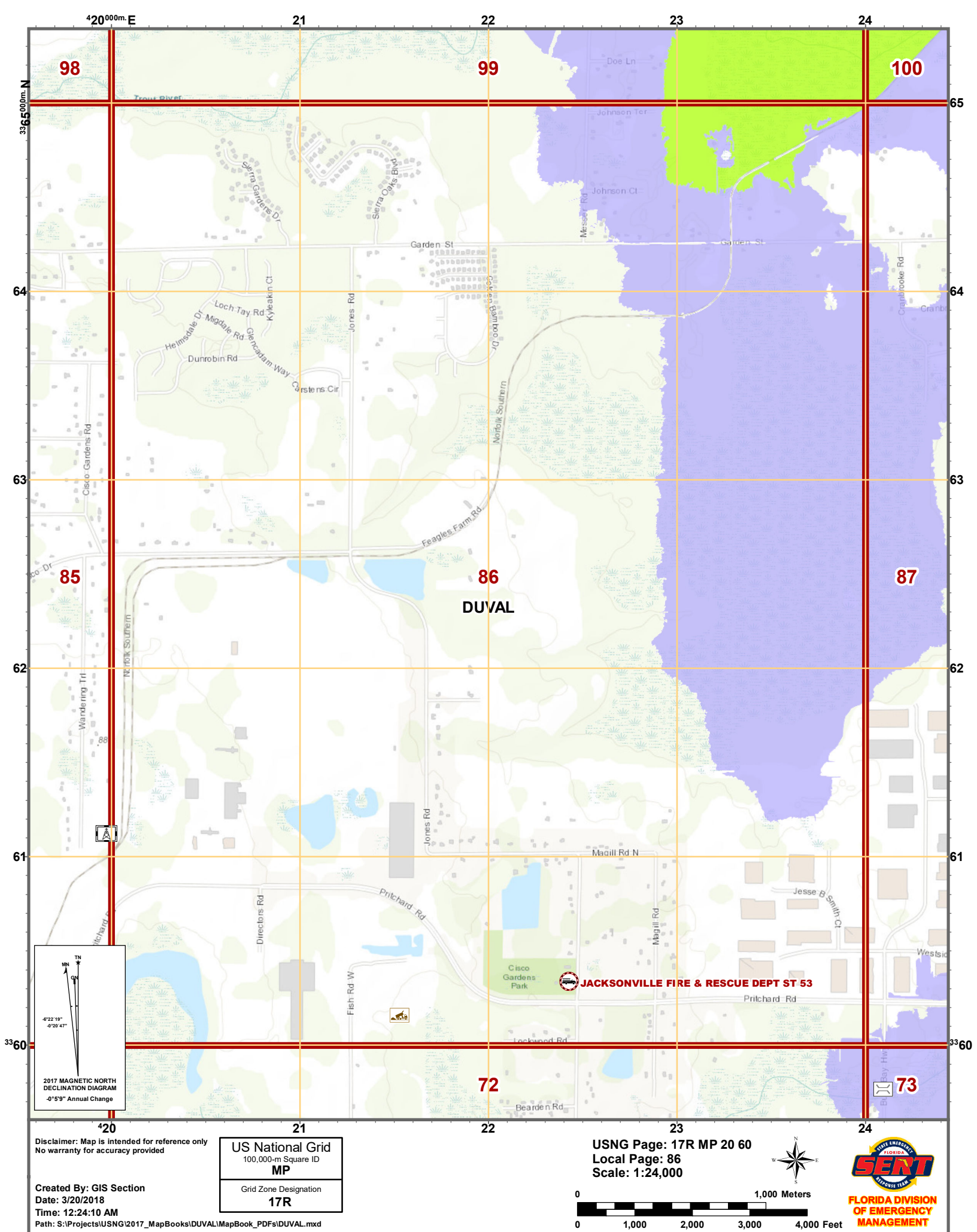
Created By: GIS Section  
Date: 3/20/2018  
Time: 12:23:36 AM  
Path: S:\Projects\USNG\2017\_MapBooks\DUVAL\MapBook\_PDFs\DUVAL.mxd

US National Grid  
100,000-m Square ID  
**MP**  
Grid Zone Designation  
**17R**

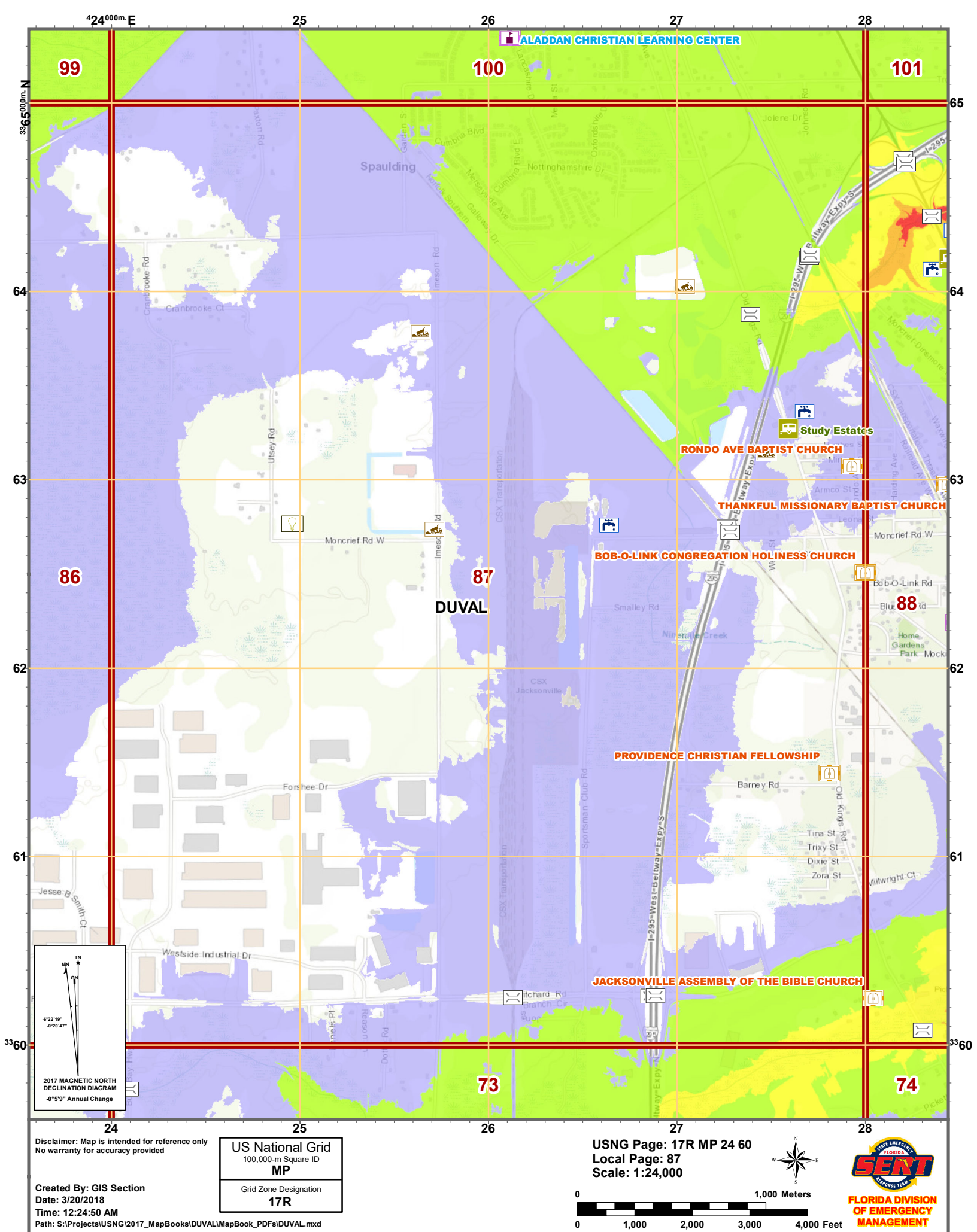
USNG Page: 17R MP 16 60  
Local Page: 85  
Scale: 1:24,000



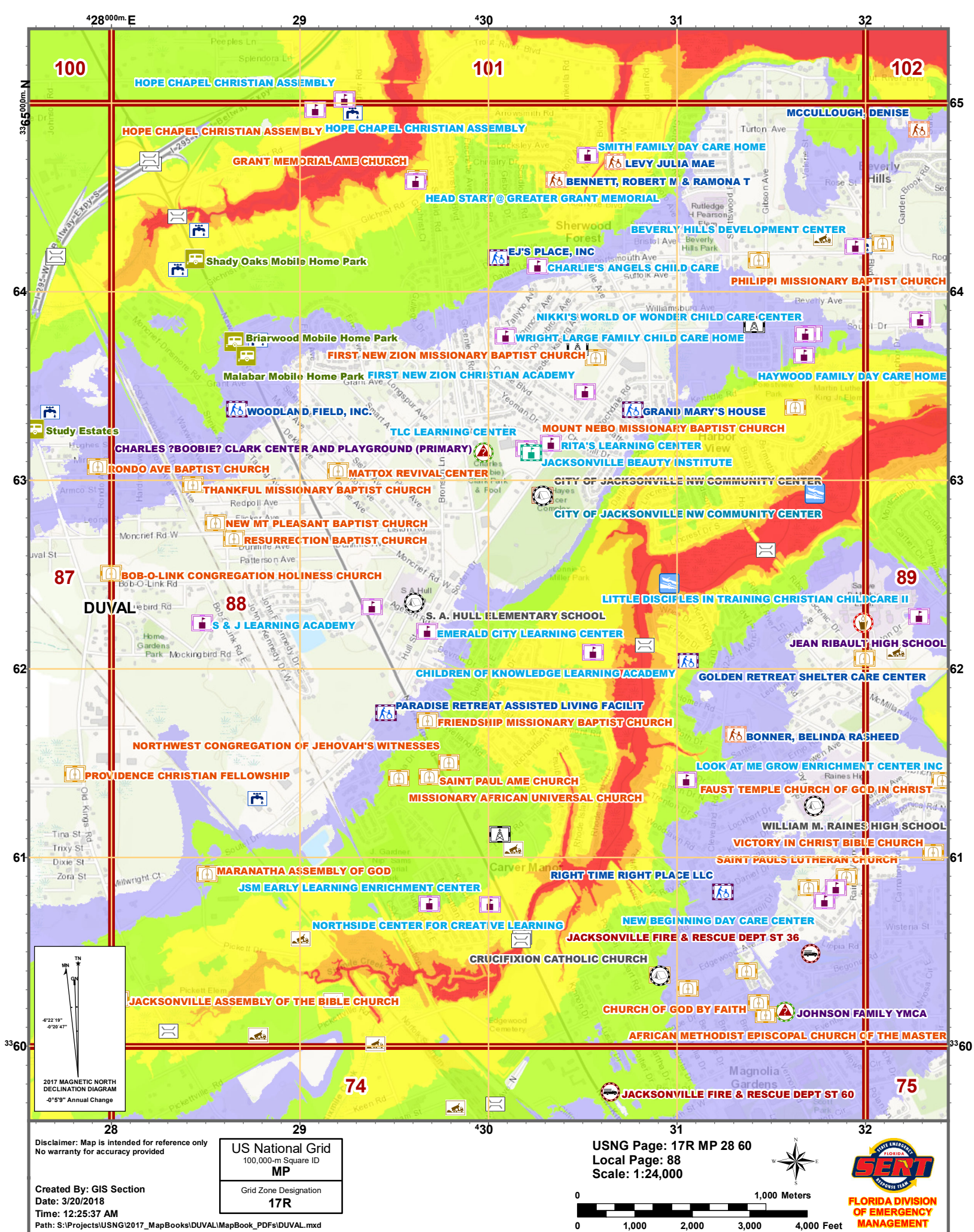




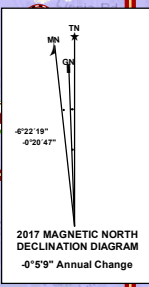
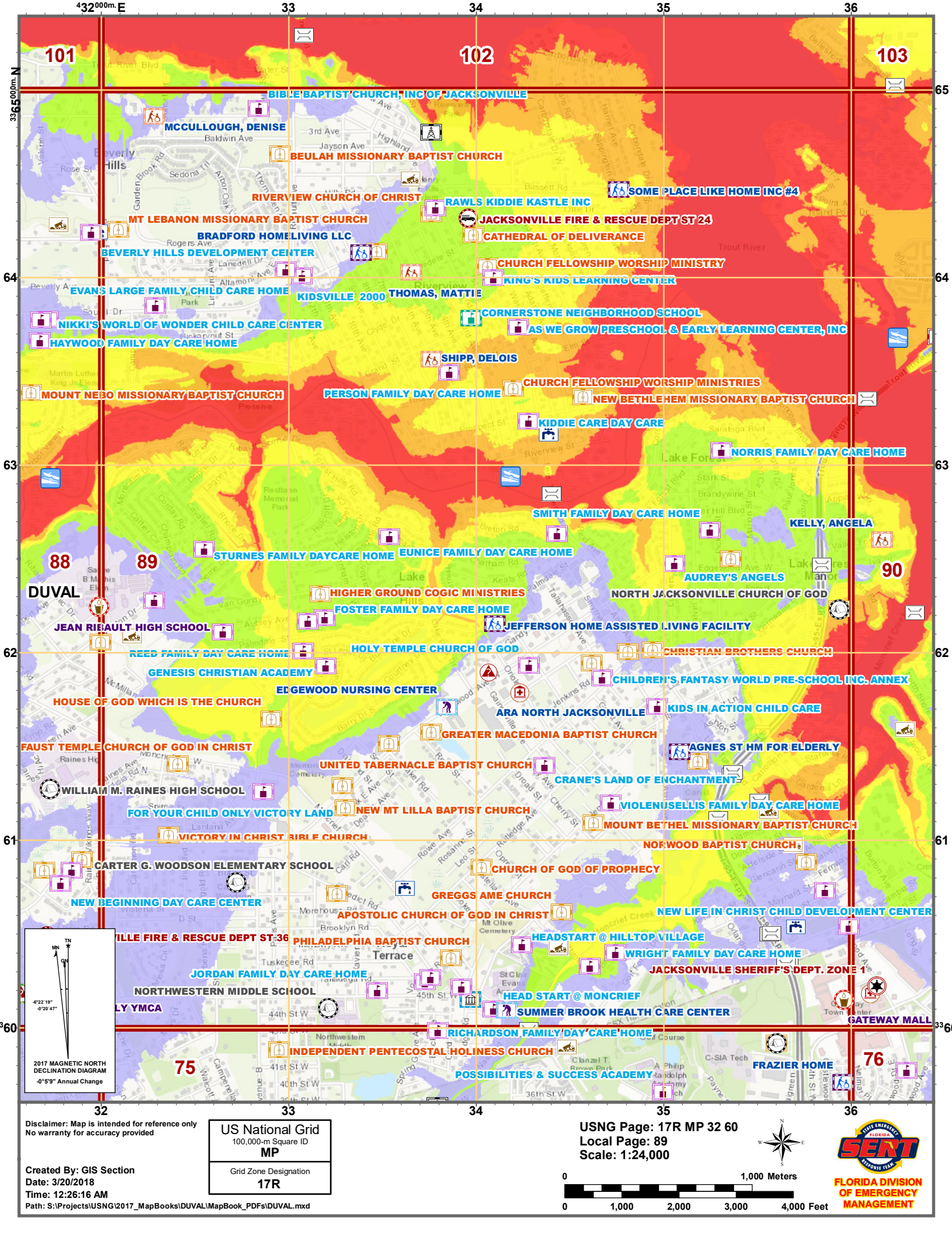










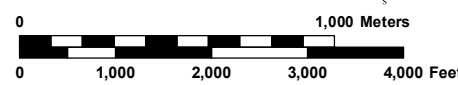


Disclaimer: Map is intended for reference only  
No warranty for accuracy provided

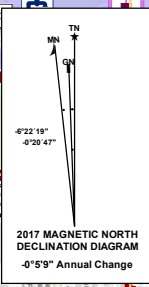
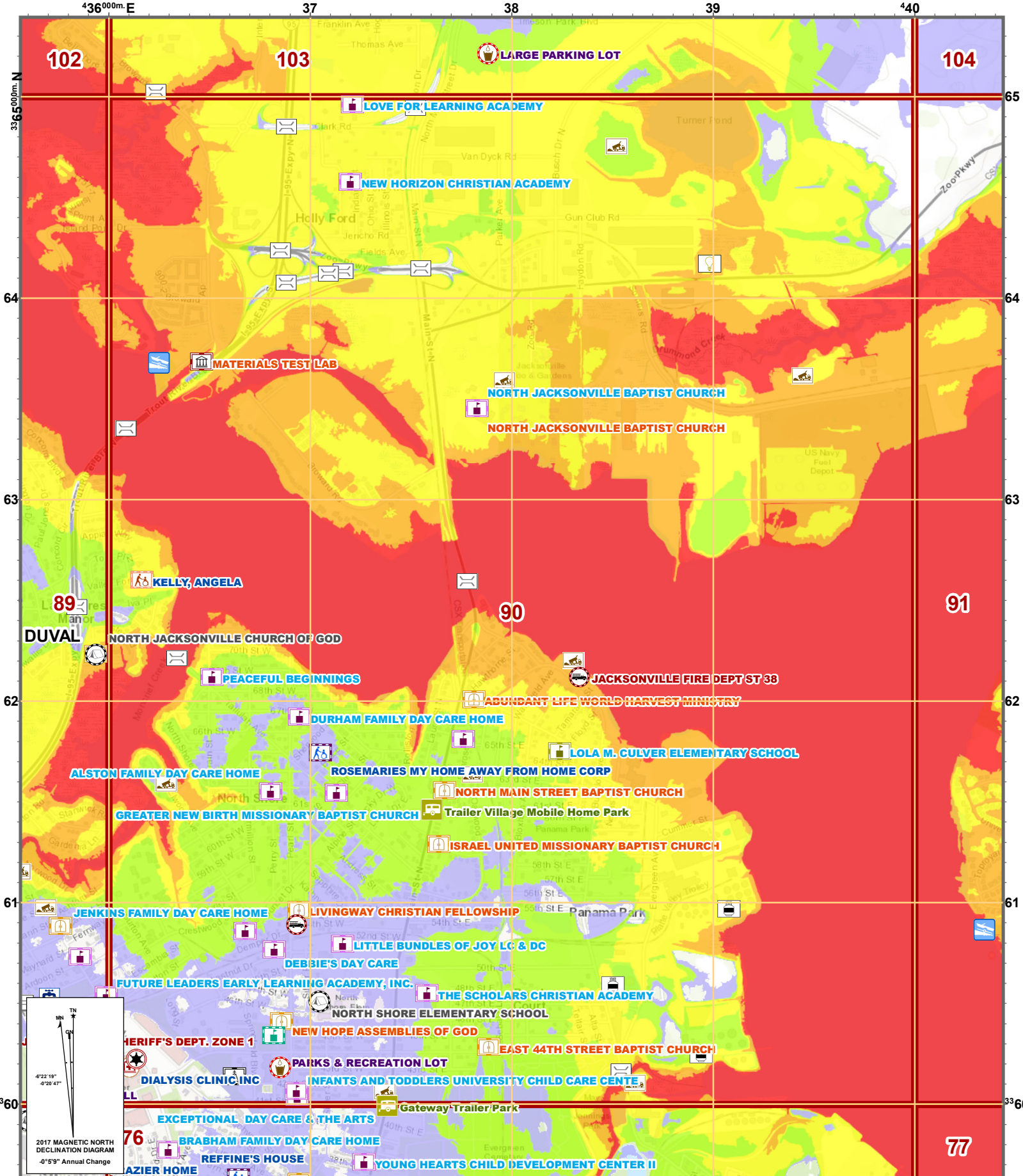
Created By: GIS Section  
Date: 3/20/2018  
Time: 12:26:16 AM  
Path: S:\Projects\USNG\2017\_MapBooks\DUVAL\MapBook\_PDFs\DUVAL.mxd

US National Grid
100,000-m Square ID
MP
Grid Zone Designation
17R

USNG Page: 17R MP 32 60  
Local Page: 89  
Scale: 1:24,000





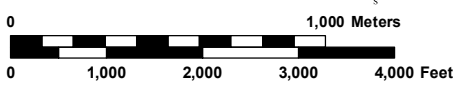


Disclaimer: Map is intended for reference only  
No warranty for accuracy provided

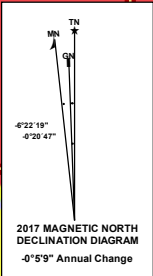
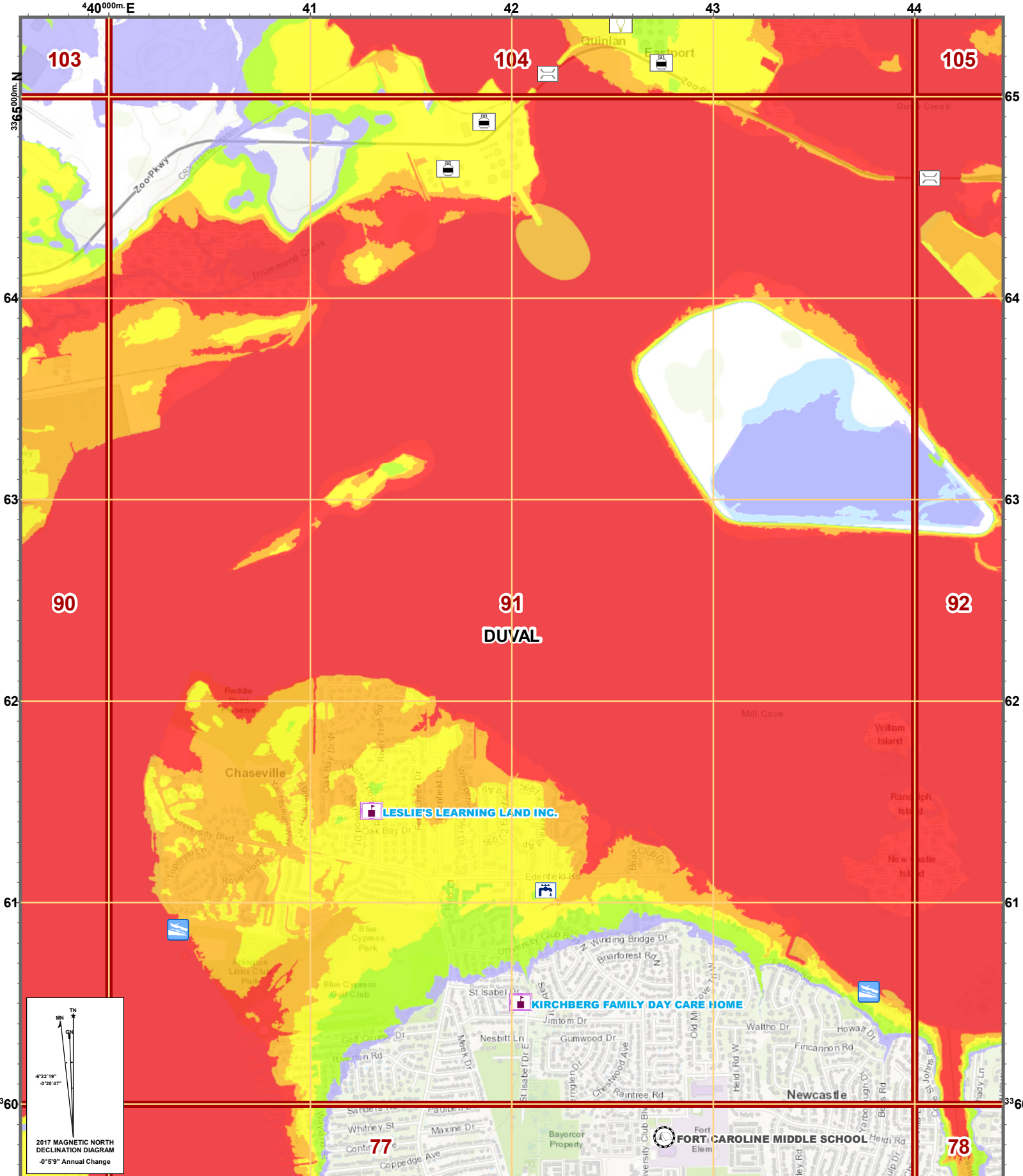
Created By: GIS Section  
Date: 3/20/2018  
Time: 12:27:03 AM  
Path: S:\Projects\USNG\2017\_MapBooks\DUVAL\MapBook\_PDFs\DUVAL.mxd

US National Grid
100,000-m Square ID
<b>MP</b>
Grid Zone Designation
<b>17R</b>

USNG Page: 17R MP 36 60  
Local Page: 90  
Scale: 1:24,000





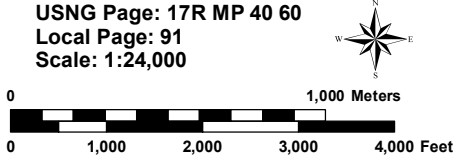


Disclaimer: Map is intended for reference only  
No warranty for accuracy provided

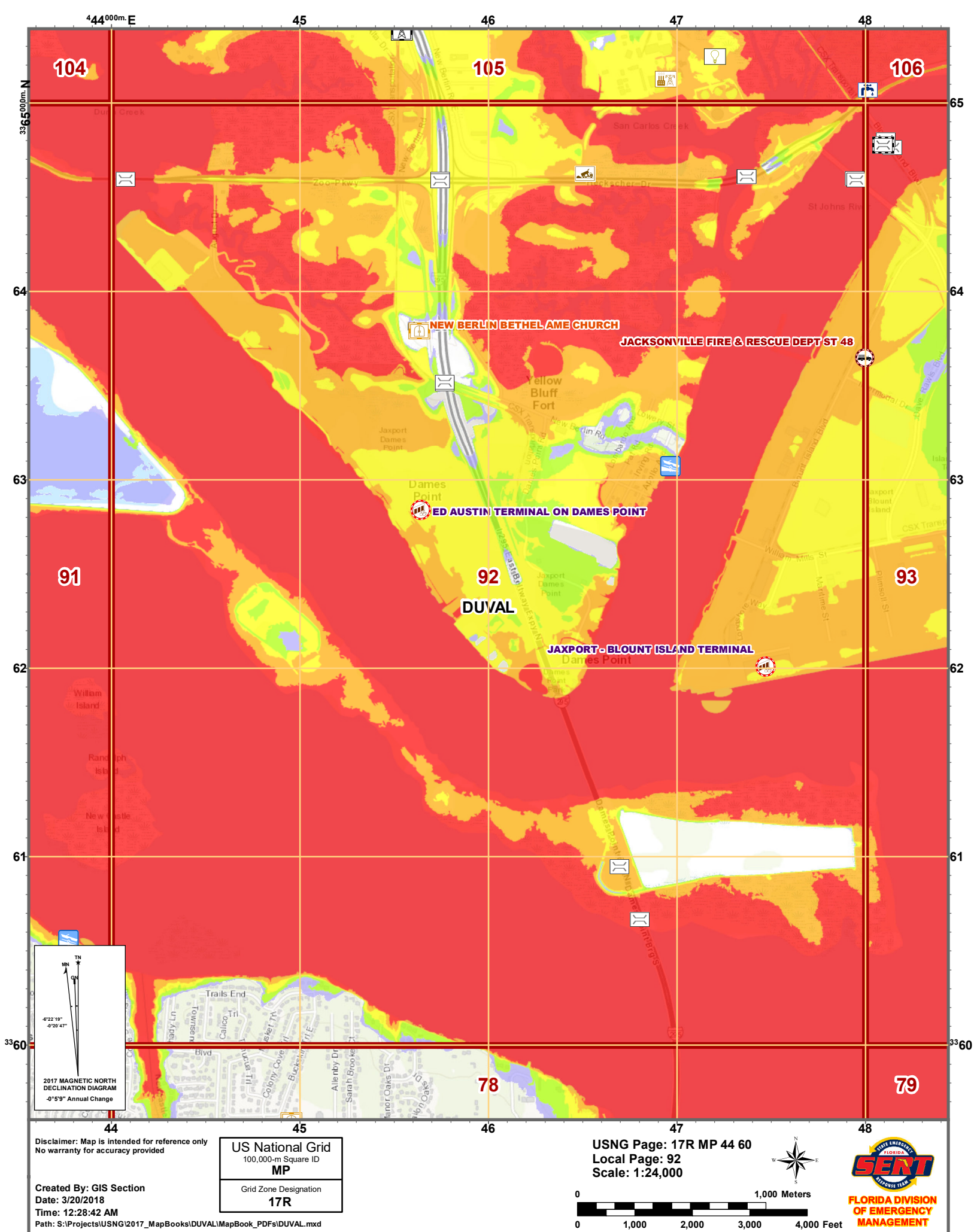
Created By: GIS Section  
Date: 3/20/2018  
Time: 12:28:01 AM  
Path: S:\Projects\USNG\2017\_MapBooks\DUVAL\MapBook\_PDFs\DUVAL.mxd

US National Grid
100,000-m Square ID
<b>MP</b>
Grid Zone Designation
<b>17R</b>

USNG Page: 17R MP 40 60  
Local Page: 91  
Scale: 1:24,000







104

105

106

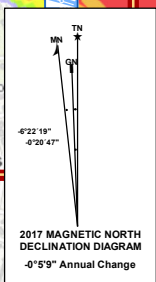
91

92

93

78

79



Disclaimer: Map is intended for reference only  
No warranty for accuracy provided

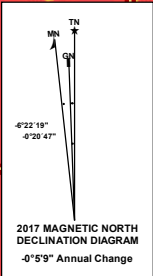
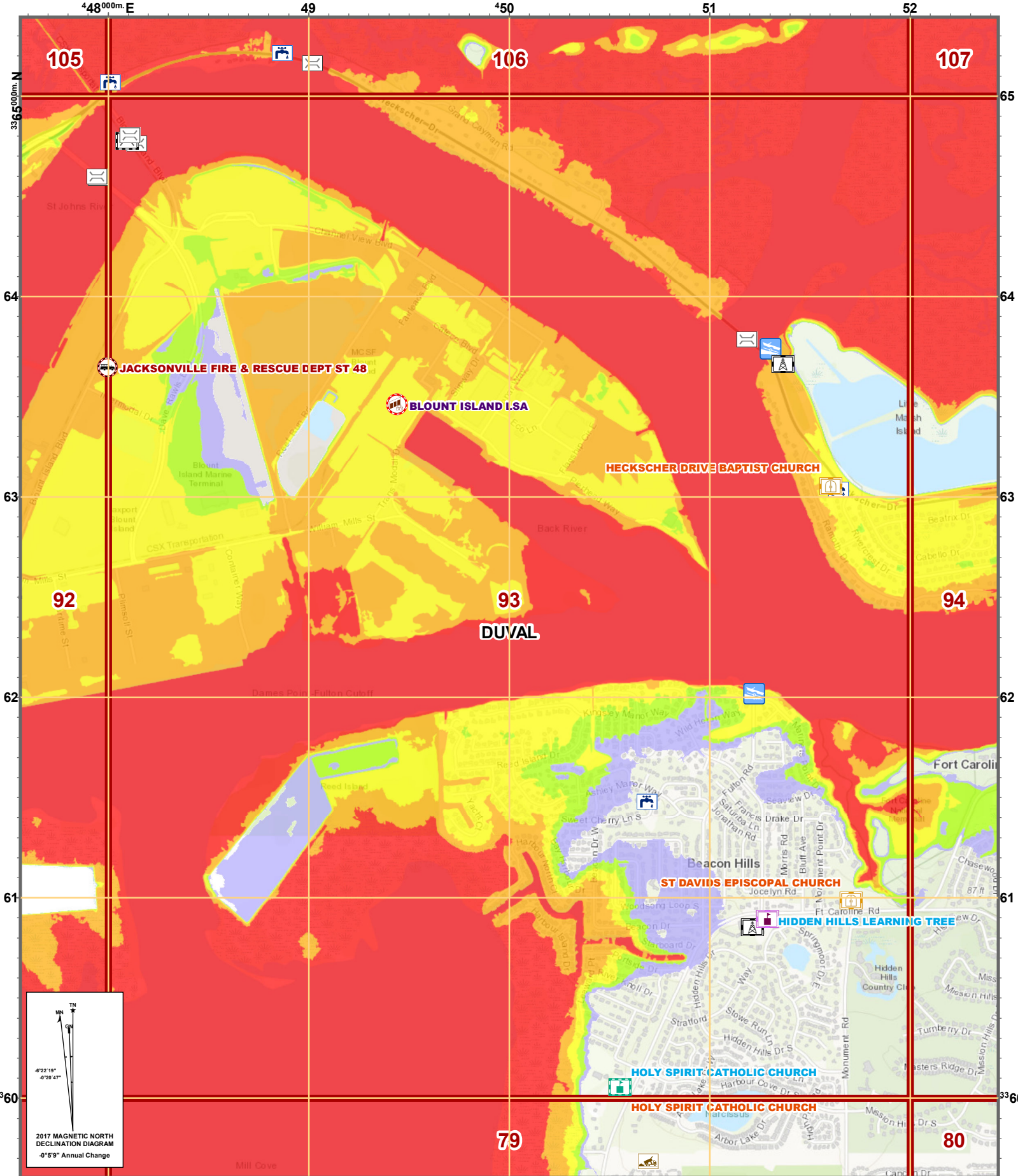
Created By: GIS Section  
Date: 3/20/2018  
Time: 12:28:42 AM  
Path: S:\Projects\USNG\2017\_MapBooks\DUVAL\MapBook\_PDFs\DUVAL.mxd

US National Grid  
100,000-m Square ID  
**MP**  
Grid Zone Designation  
**17R**

USNG Page: 17R MP 44 60  
Local Page: 92  
Scale: 1:24,000





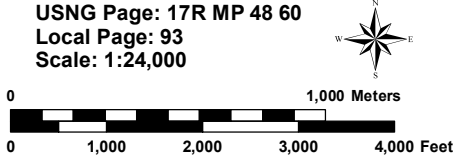


Disclaimer: Map is intended for reference only  
No warranty for accuracy provided

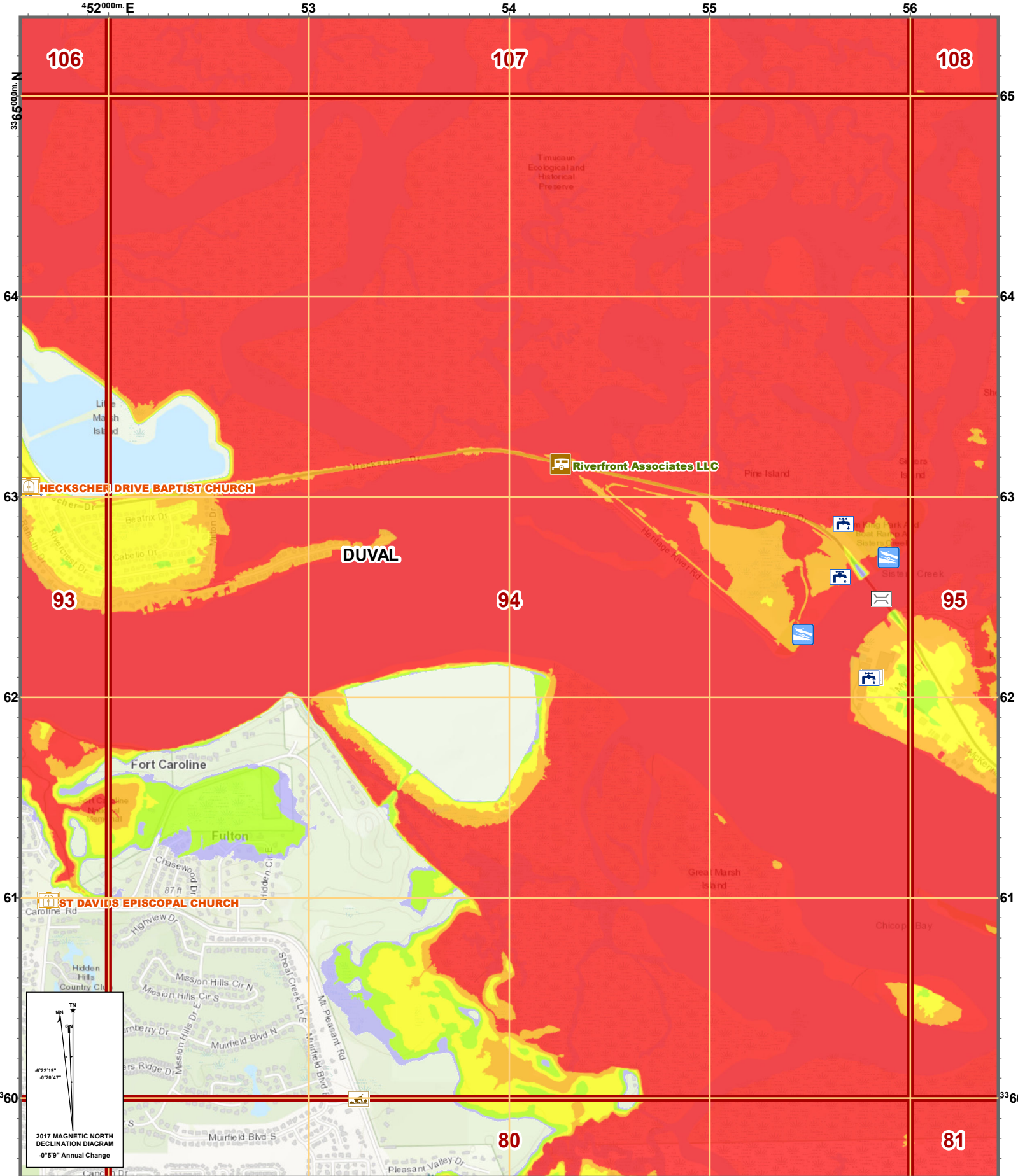
Created By: GIS Section  
Date: 3/20/2018  
Time: 12:29:28 AM  
Path: S:\Projects\USNG\2017\_MapBooks\DUVAL\MapBook\_PDFs\DUVAL.mxd

US National Grid
100,000-m Square ID
<b>MP</b>
Grid Zone Designation
<b>17R</b>

USNG Page: 17R MP 48 60  
Local Page: 93  
Scale: 1:24,000







Disclaimer: Map is intended for reference only  
No warranty for accuracy provided

Created By: GIS Section  
Date: 3/20/2018  
Time: 12:30:14 AM  
Path: S:\Projects\USNG\2017\_MapBooks\DUVAL\MapBook\_PDFs\DUVAL.mxd

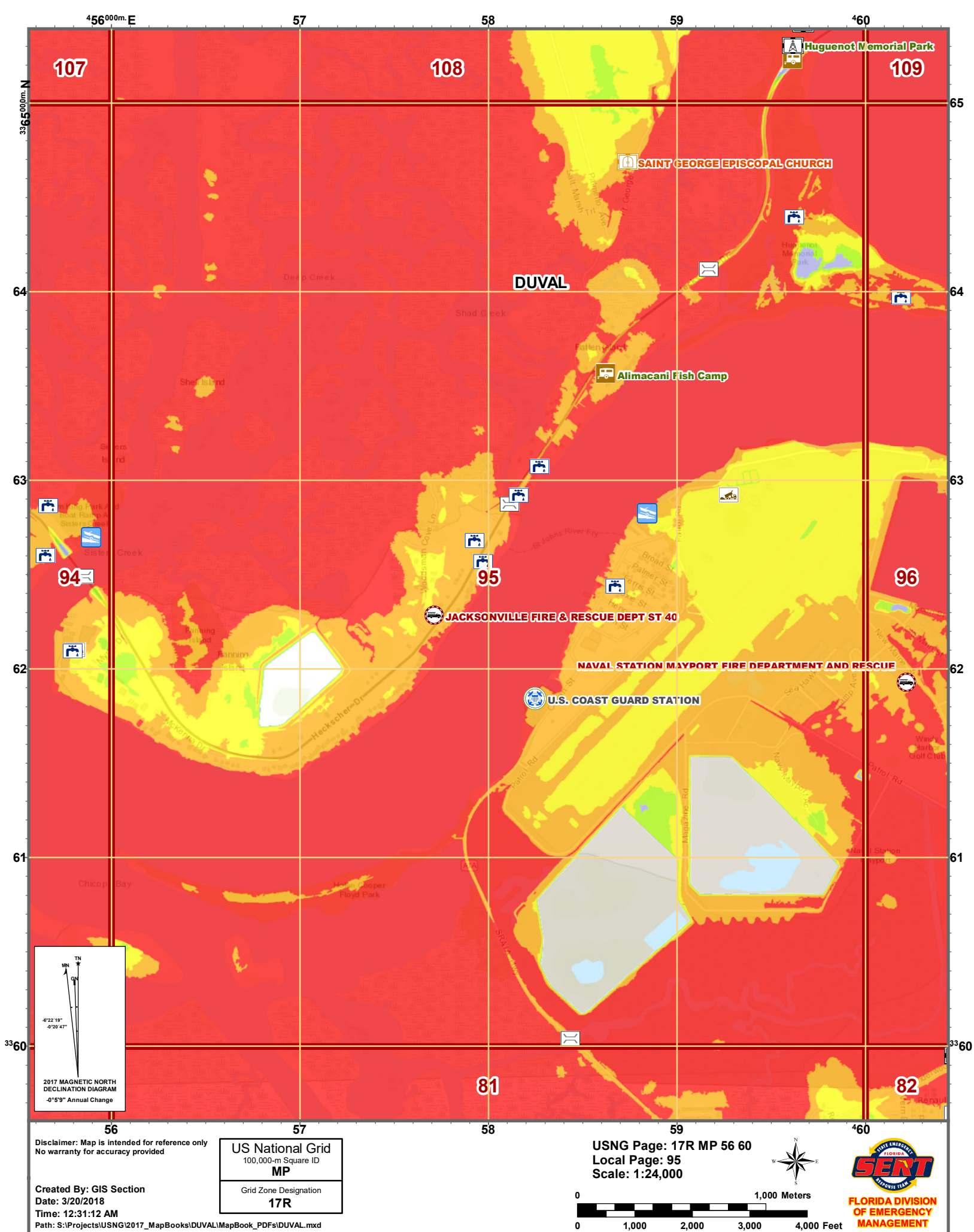
US National Grid
100,000-m Square ID
<b>MP</b>
Grid Zone Designation
<b>17R</b>

USNG Page: 17R MP 52 60  
Local Page: 94  
Scale: 1:24,000

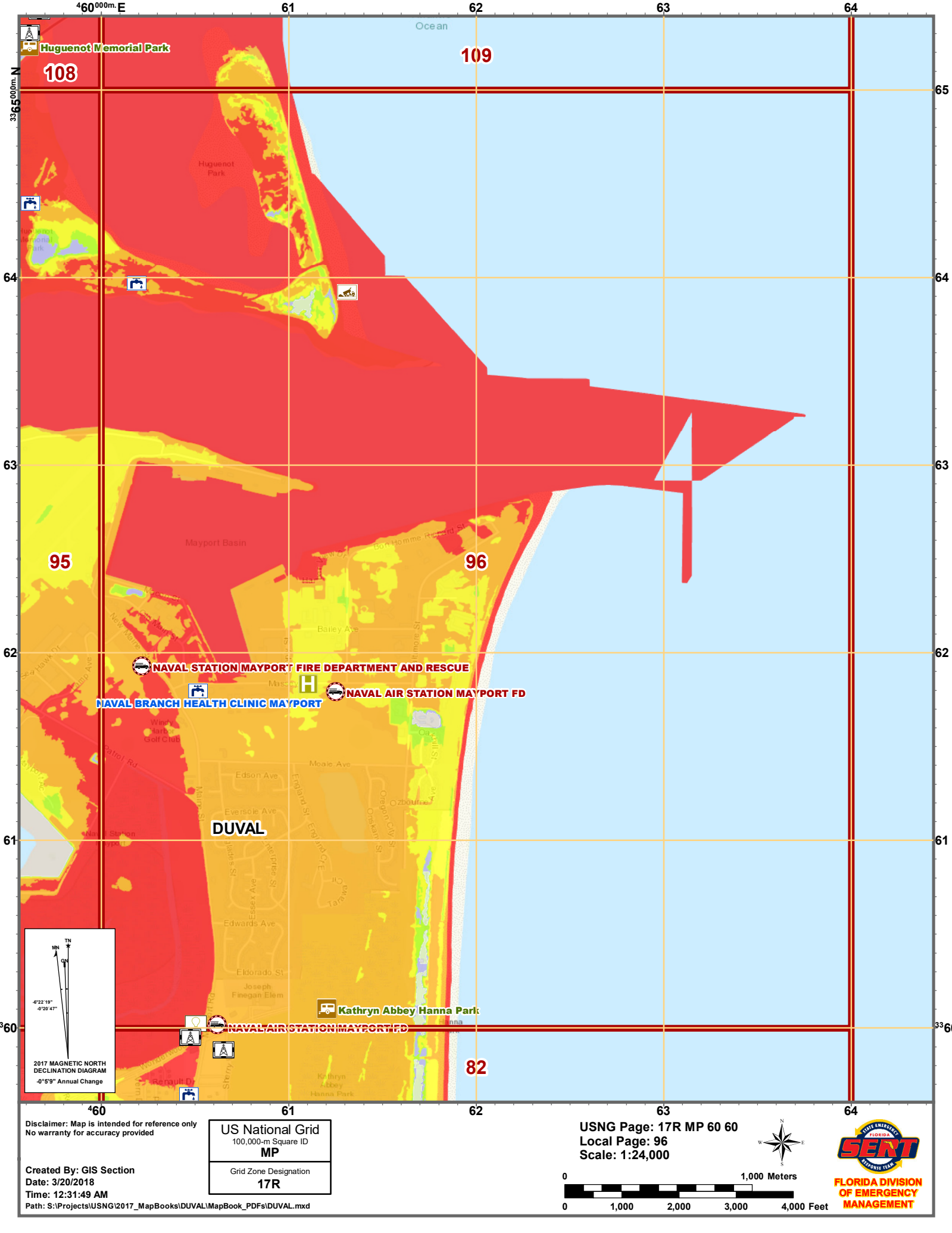
0 1,000 Meters  
0 1,000 2,000 3,000 4,000 Feet











Huguenot Memorial Park

Ocean

Huguenot Park

Mayport Basin

NAVAL STATION MAYPORT FIRE DEPARTMENT AND RESCUE

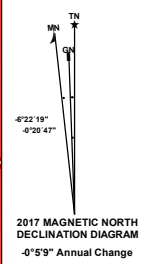
NAVAL BRANCH HEALTH CLINIC MAYPORT

NAVAL AIR STATION MAYPORT FD

DUVAL

Kathryn Abbey Hanna Park

NAVAL AIR STATION MAYPORT FD



Disclaimer: Map is intended for reference only  
No warranty for accuracy provided

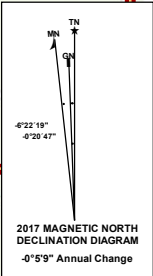
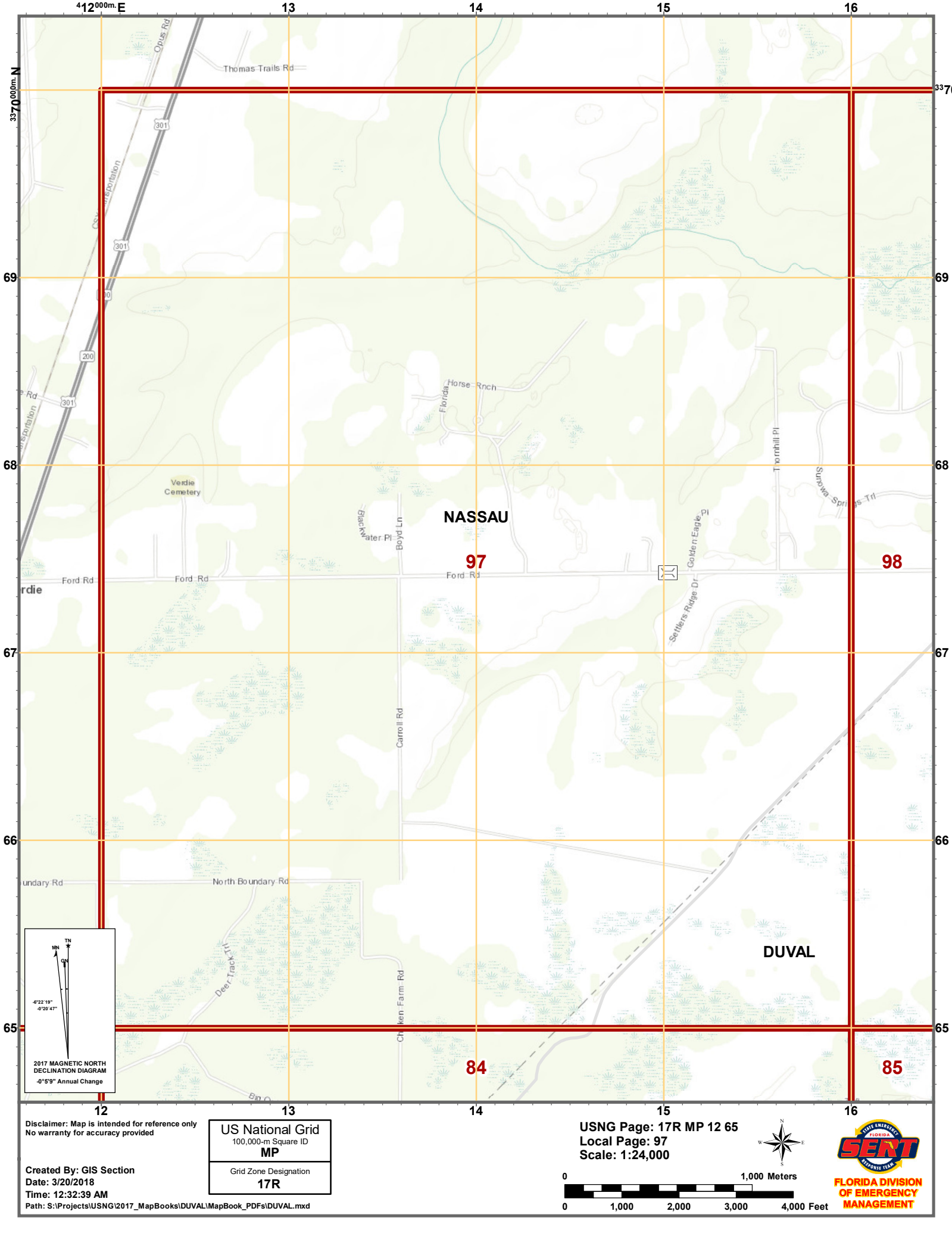
US National Grid  
100,000-m Square ID  
**MP**  
Grid Zone Designation  
**17R**

Created By: GIS Section  
Date: 3/20/2018  
Time: 12:31:49 AM  
Path: S:\Projects\USNG\2017\_MapBooks\DUVAL\MapBook\_PDFs\DUVAL.mxd

USNG Page: 17R MP 60 60  
Local Page: 96  
Scale: 1:24,000





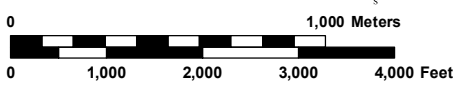


Disclaimer: Map is intended for reference only  
No warranty for accuracy provided

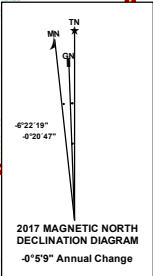
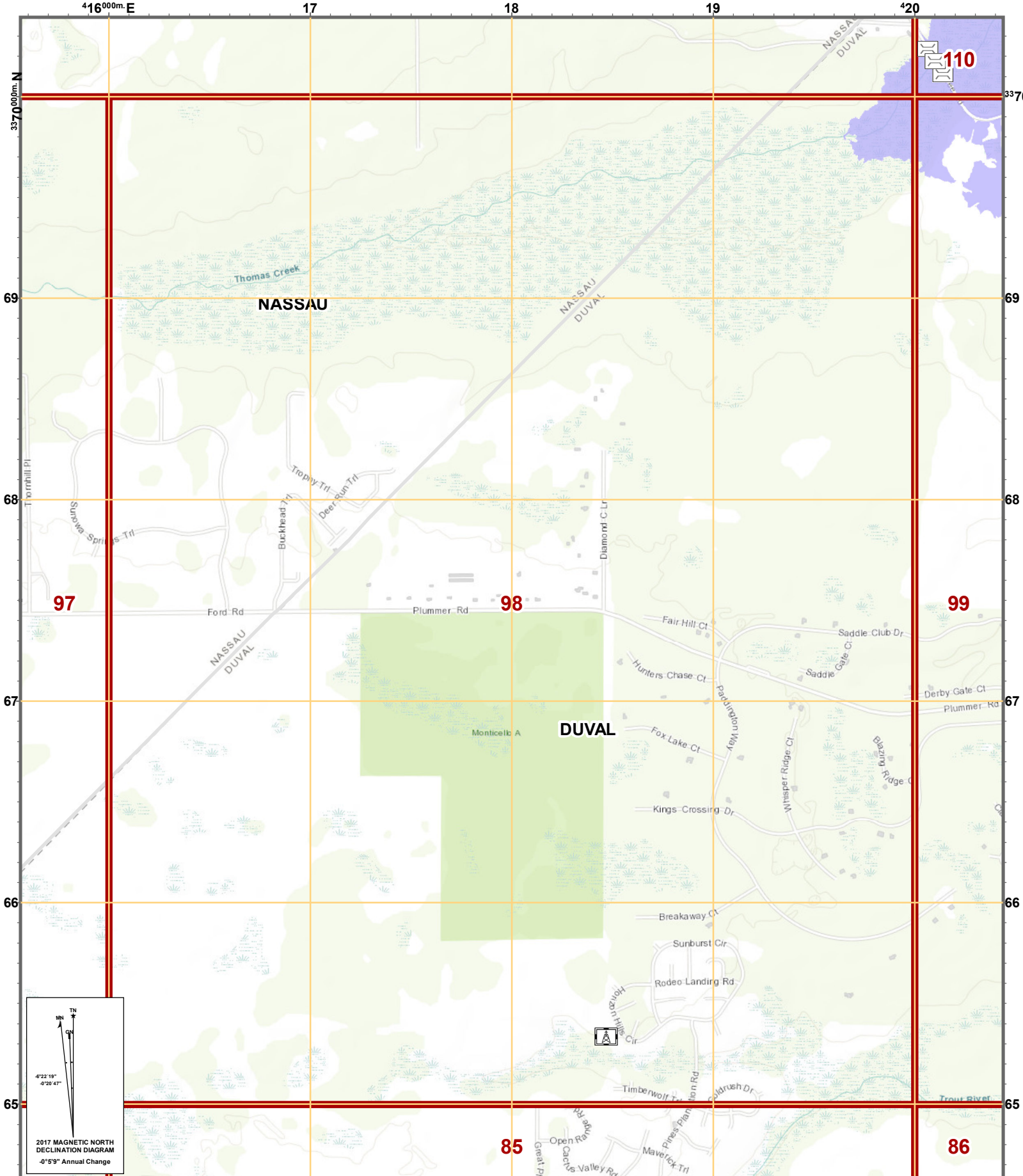
Created By: GIS Section  
Date: 3/20/2018  
Time: 12:32:39 AM  
Path: S:\Projects\USNG\2017\_MapBooks\DUVAL\MapBook\_PDFs\DUVAL.mxd

US National Grid
100,000-m Square ID
<b>MP</b>
Grid Zone Designation
<b>17R</b>

USNG Page: 17R MP 12 65  
Local Page: 97  
Scale: 1:24,000





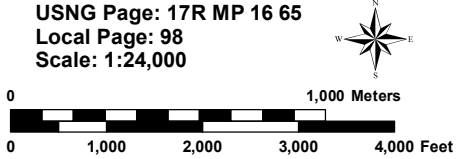


Disclaimer: Map is intended for reference only  
No warranty for accuracy provided

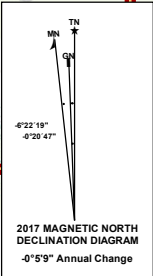
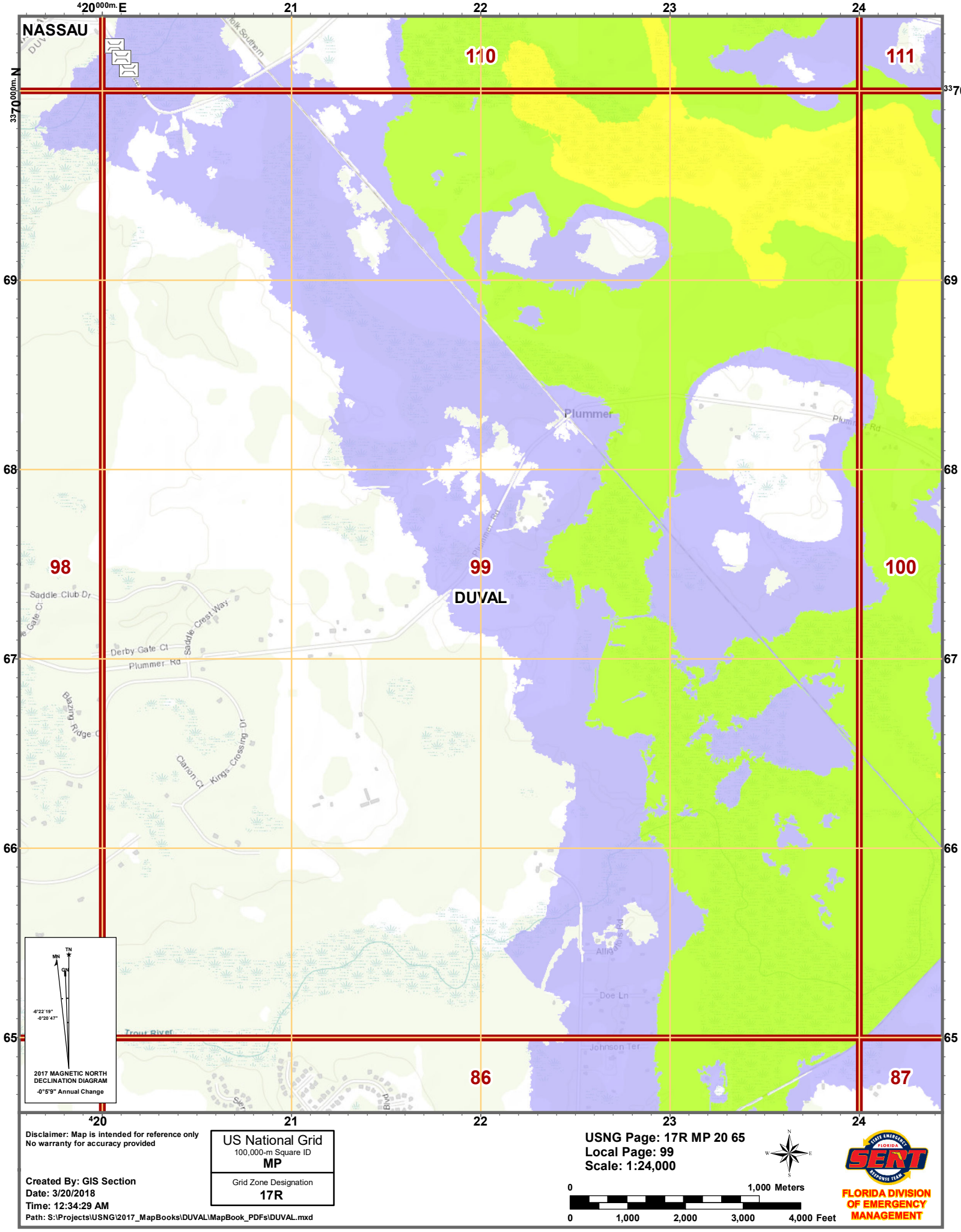
Created By: GIS Section  
Date: 3/20/2018  
Time: 12:33:34 AM  
Path: S:\Projects\USNG\2017\_MapBooks\DUVAL\MapBook\_PDFs\DUVAL.mxd

US National Grid
100,000-m Square ID
<b>MP</b>
Grid Zone Designation
<b>17R</b>

USNG Page: 17R MP 16 65  
Local Page: 98  
Scale: 1:24,000





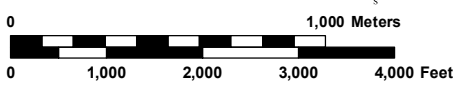


Disclaimer: Map is intended for reference only  
No warranty for accuracy provided

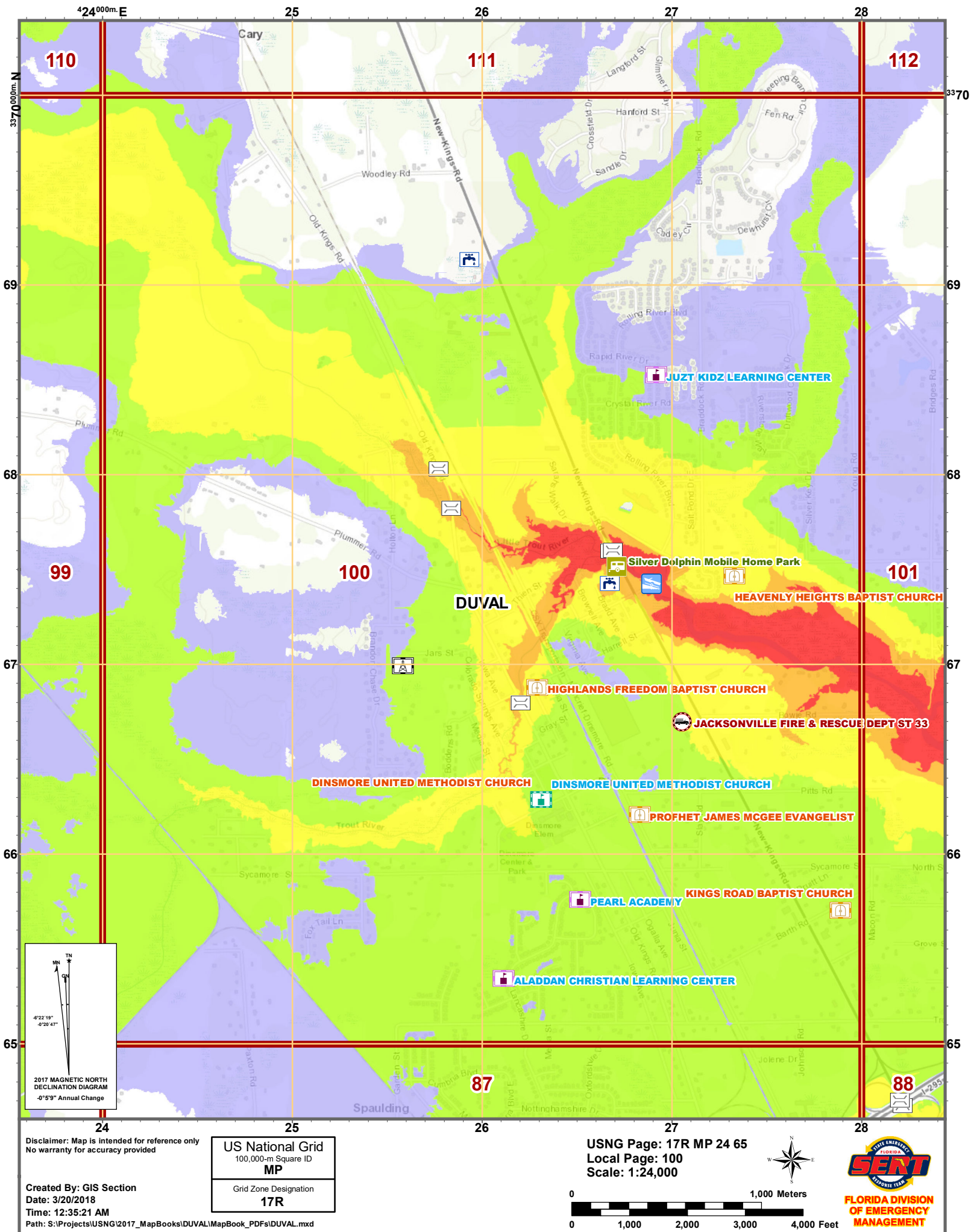
Created By: GIS Section  
Date: 3/20/2018  
Time: 12:34:29 AM  
Path: S:\Projects\USNG\2017\_MapBooks\DUVAL\MapBook\_PDFs\DUVAL.mxd

US National Grid  
100,000-m Square ID  
**MP**  
Grid Zone Designation  
**17R**

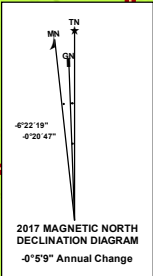
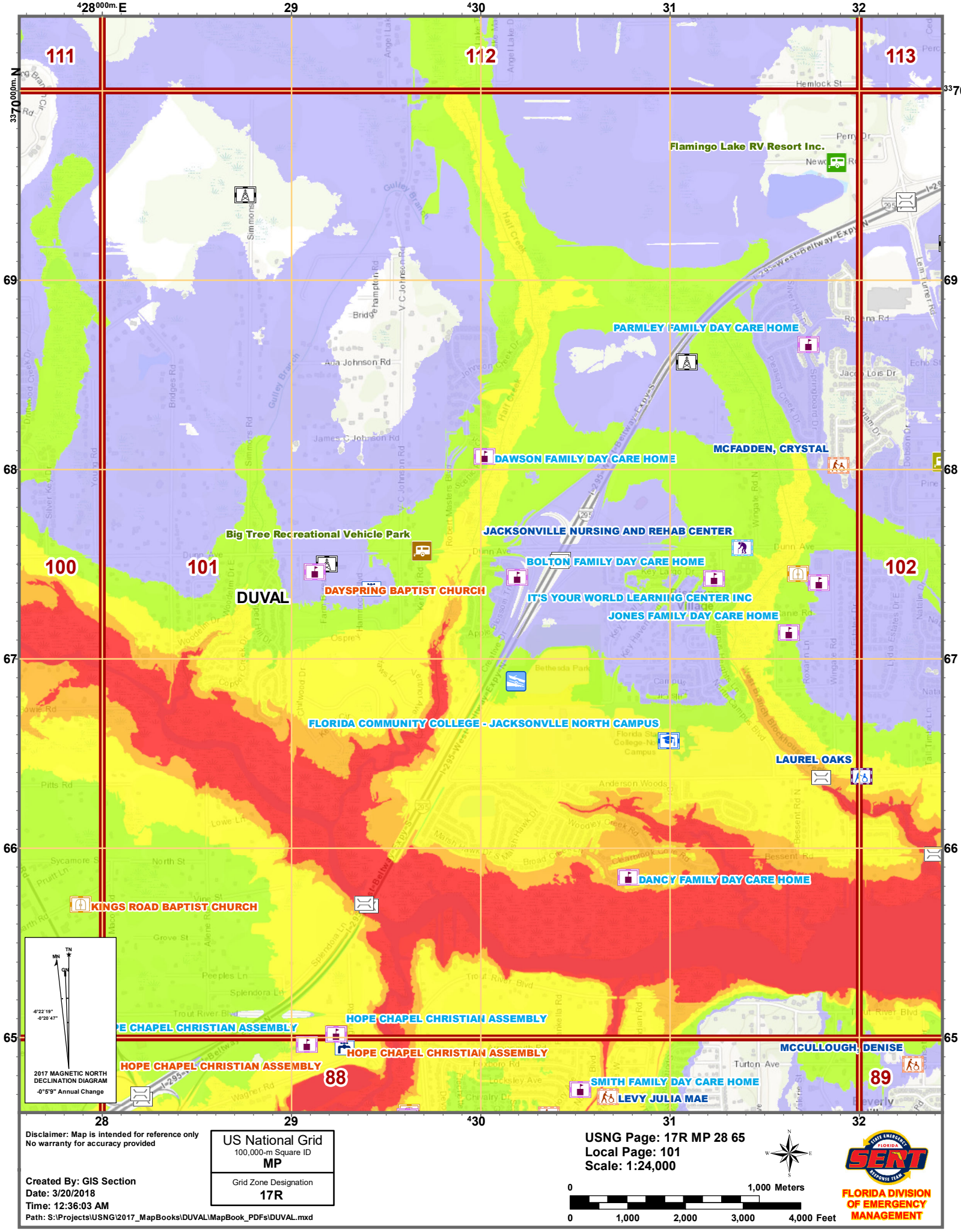
USNG Page: 17R MP 20 65  
Local Page: 99  
Scale: 1:24,000











Disclaimer: Map is intended for reference only  
No warranty for accuracy provided

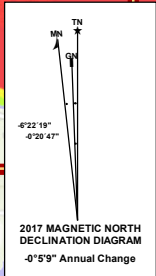
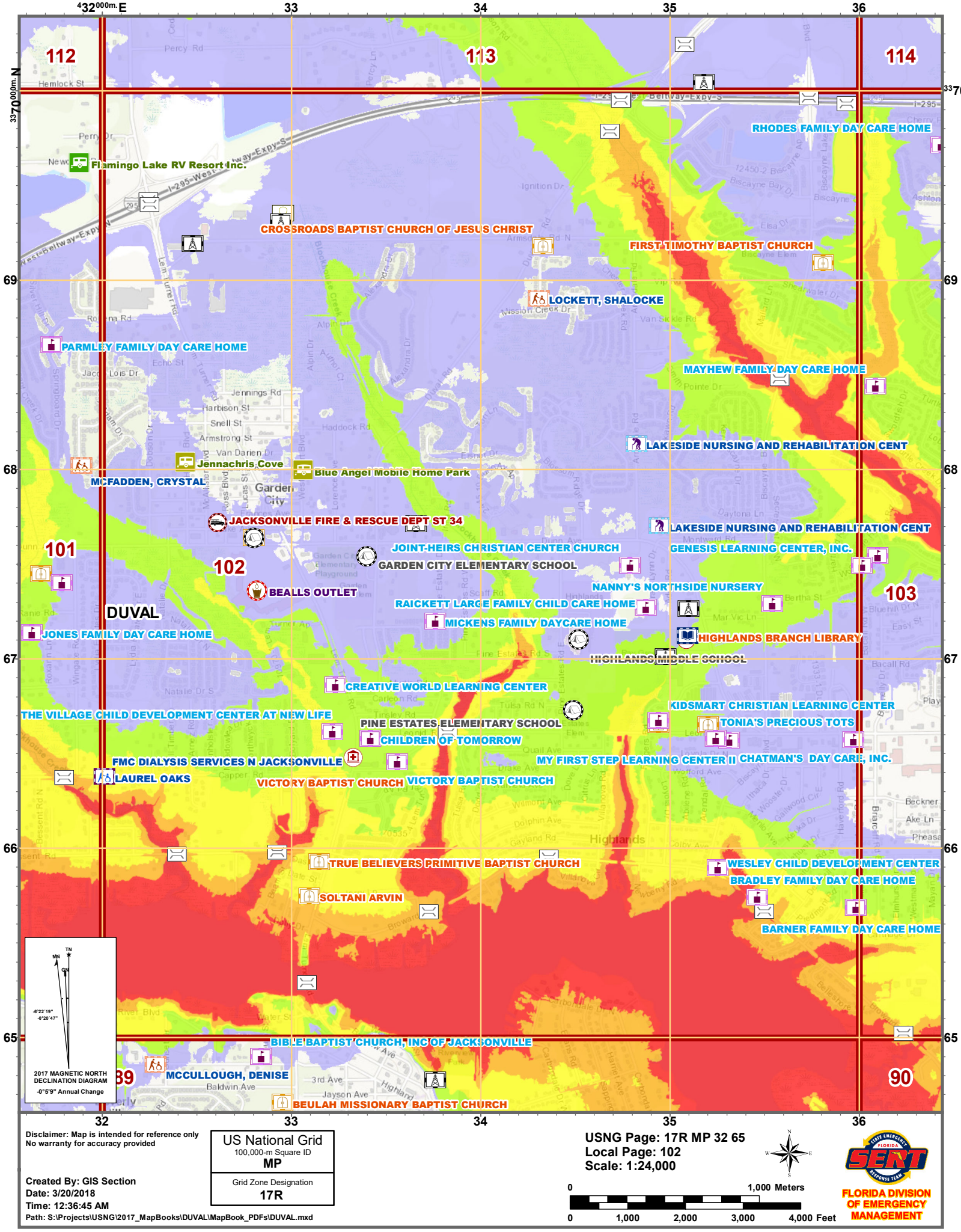
Created By: GIS Section  
Date: 3/20/2018  
Time: 12:36:03 AM  
Path: S:\Projects\USNG\2017\_MapBooks\DUVAL\MapBook\_PDFs\DUVAL.mxd

US National Grid
100,000-m Square ID
<b>MP</b>
Grid Zone Designation
<b>17R</b>

USNG Page: 17R MP 28 65  
Local Page: 101  
Scale: 1:24,000





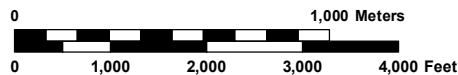


Disclaimer: Map is intended for reference only  
No warranty for accuracy provided

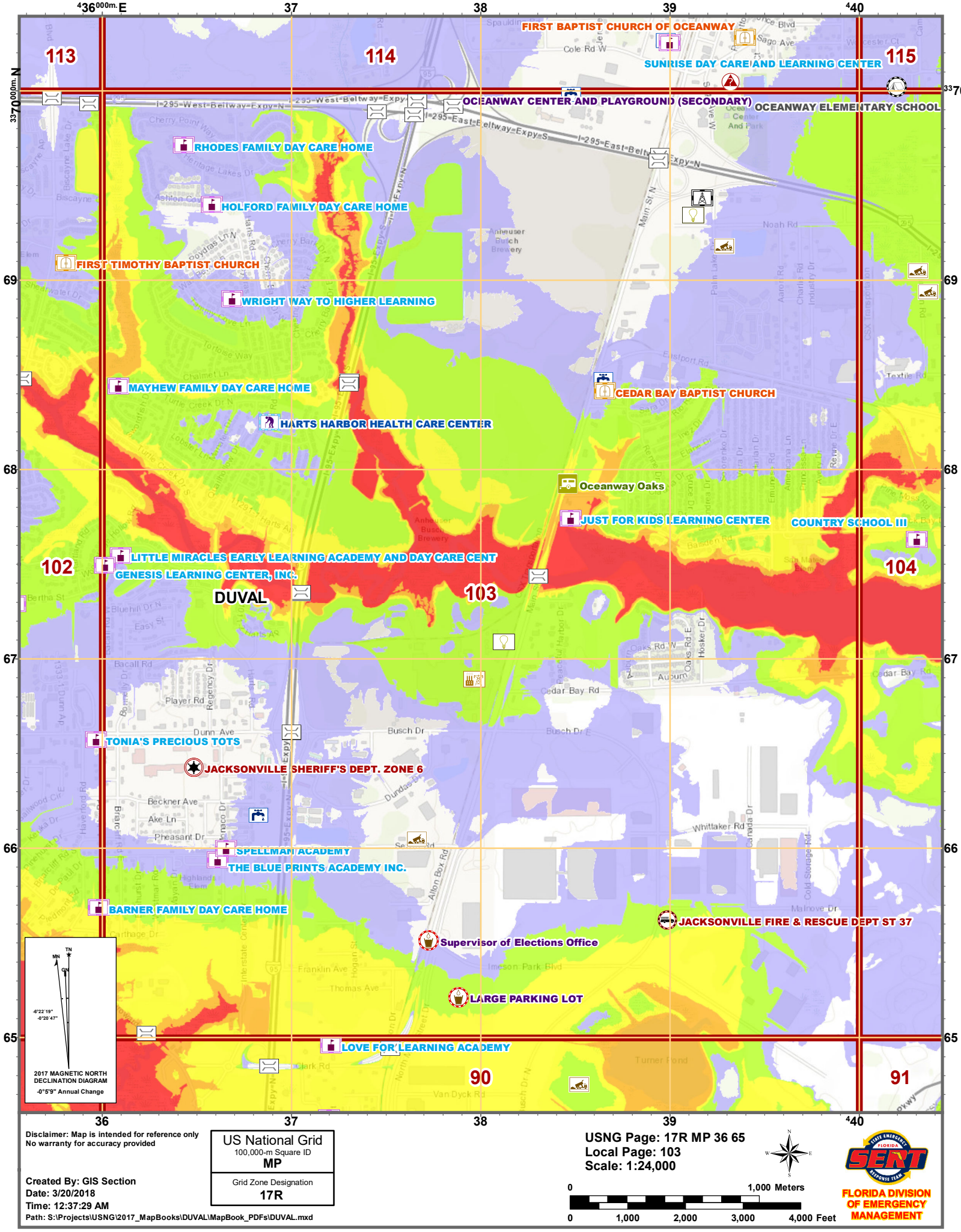
Created By: GIS Section  
Date: 3/20/2018  
Time: 12:36:45 AM  
Path: S:\Projects\USNG\2017\_MapBooks\DUVAL\MapBook\_PDFs\DUVAL.mxd

US National Grid
100,000-m Square ID
MP
Grid Zone Designation
17R

USNG Page: 17R MP 32 65  
Local Page: 102  
Scale: 1:24,000





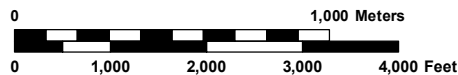


Disclaimer: Map is intended for reference only  
No warranty for accuracy provided

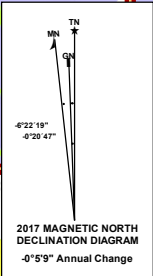
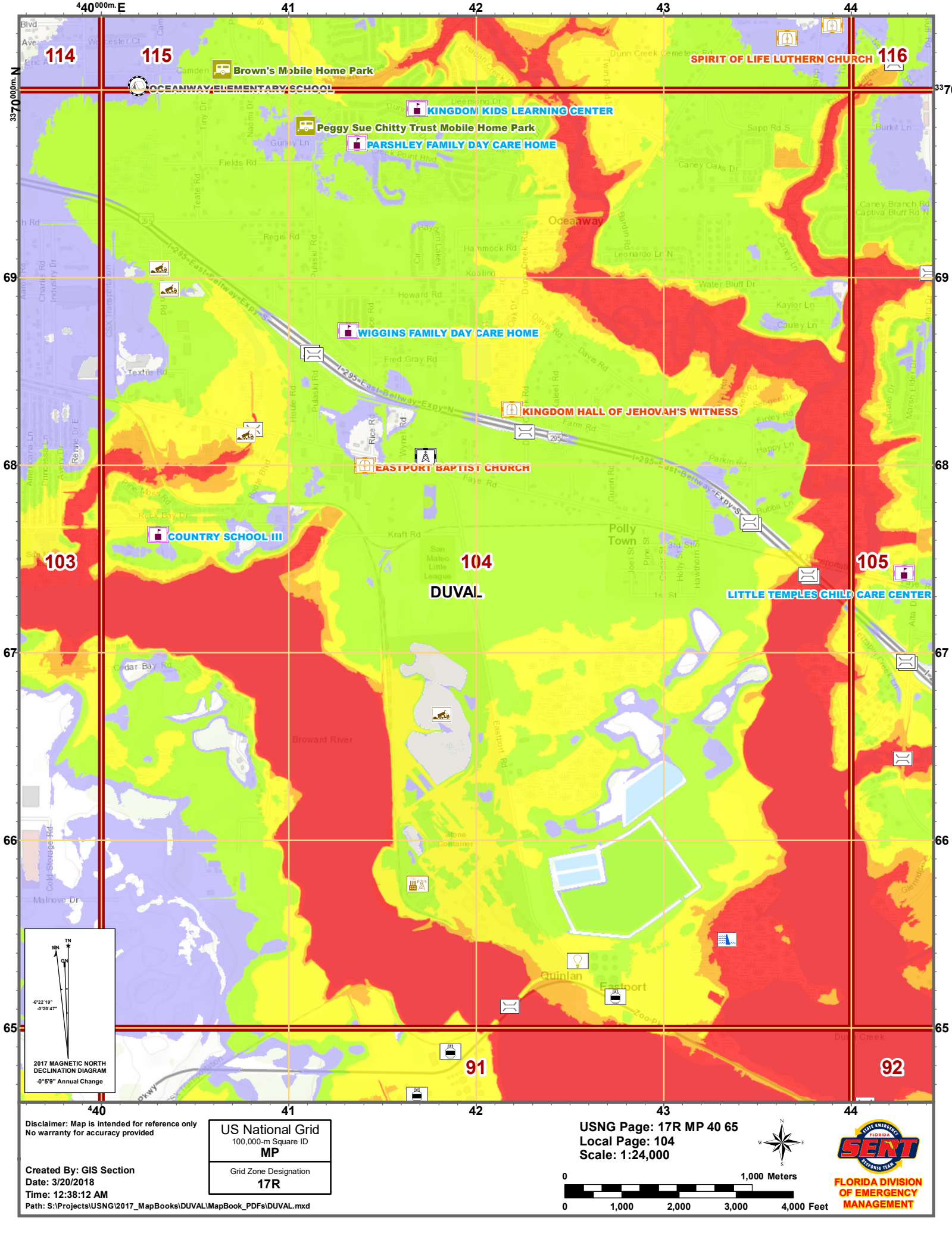
Created By: GIS Section  
Date: 3/20/2018  
Time: 12:37:29 AM  
Path: S:\Projects\USNG\2017\_MapBooks\DUVAL\MapBook\_PDFs\DUVAL.mxd

US National Grid  
100,000-m Square ID  
**MP**  
Grid Zone Designation  
**17R**

USNG Page: 17R MP 36 65  
Local Page: 103  
Scale: 1:24,000





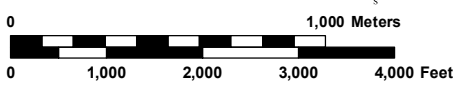


Disclaimer: Map is intended for reference only  
No warranty for accuracy provided

Created By: GIS Section  
Date: 3/20/2018  
Time: 12:38:12 AM  
Path: S:\Projects\USNG\2017\_MapBooks\DUVAL\MapBook\_PDFs\DUVAL.mxd

US National Grid  
100,000-m Square ID  
**MP**  
Grid Zone Designation  
**17R**

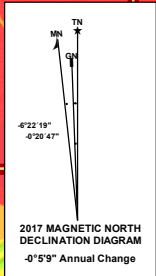
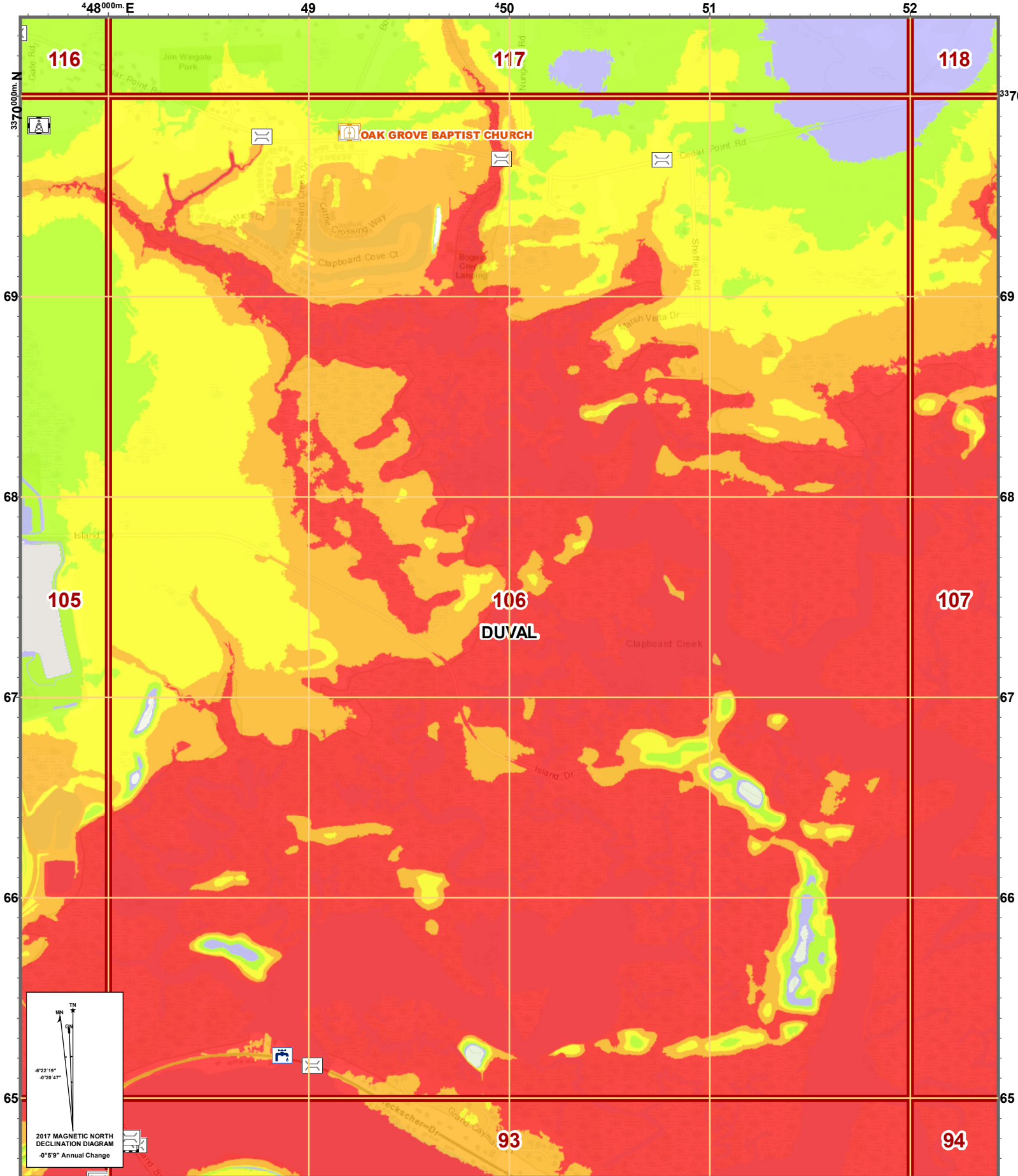
USNG Page: 17R MP 40 65  
Local Page: 104  
Scale: 1:24,000









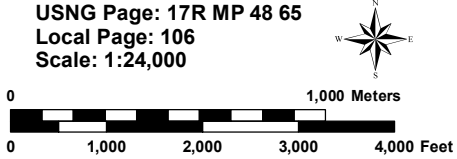


Disclaimer: Map is intended for reference only  
No warranty for accuracy provided

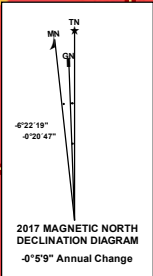
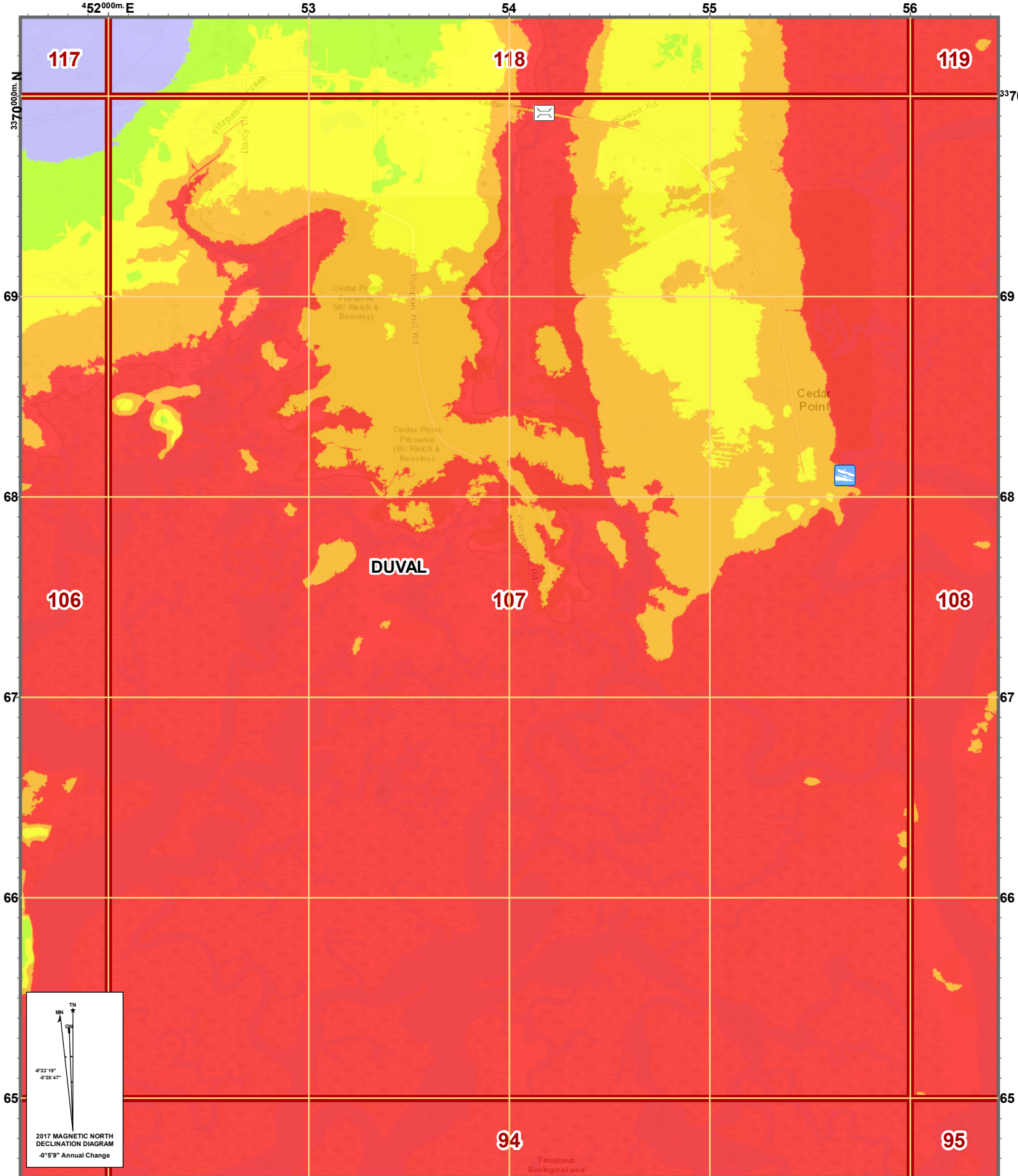
Created By: GIS Section  
Date: 3/20/2018  
Time: 12:40:03 AM  
Path: S:\Projects\USNG\2017\_MapBooks\DUVAL\MapBook\_PDFs\DUVAL.mxd

US National Grid
100,000-m Square ID
<b>MP</b>
Grid Zone Designation
<b>17R</b>

USNG Page: 17R MP 48 65  
Local Page: 106  
Scale: 1:24,000





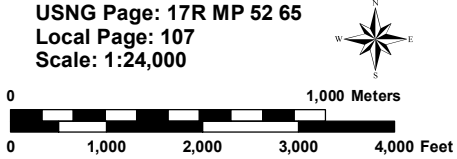


Disclaimer: Map is intended for reference only  
No warranty for accuracy provided

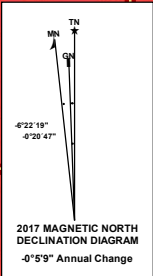
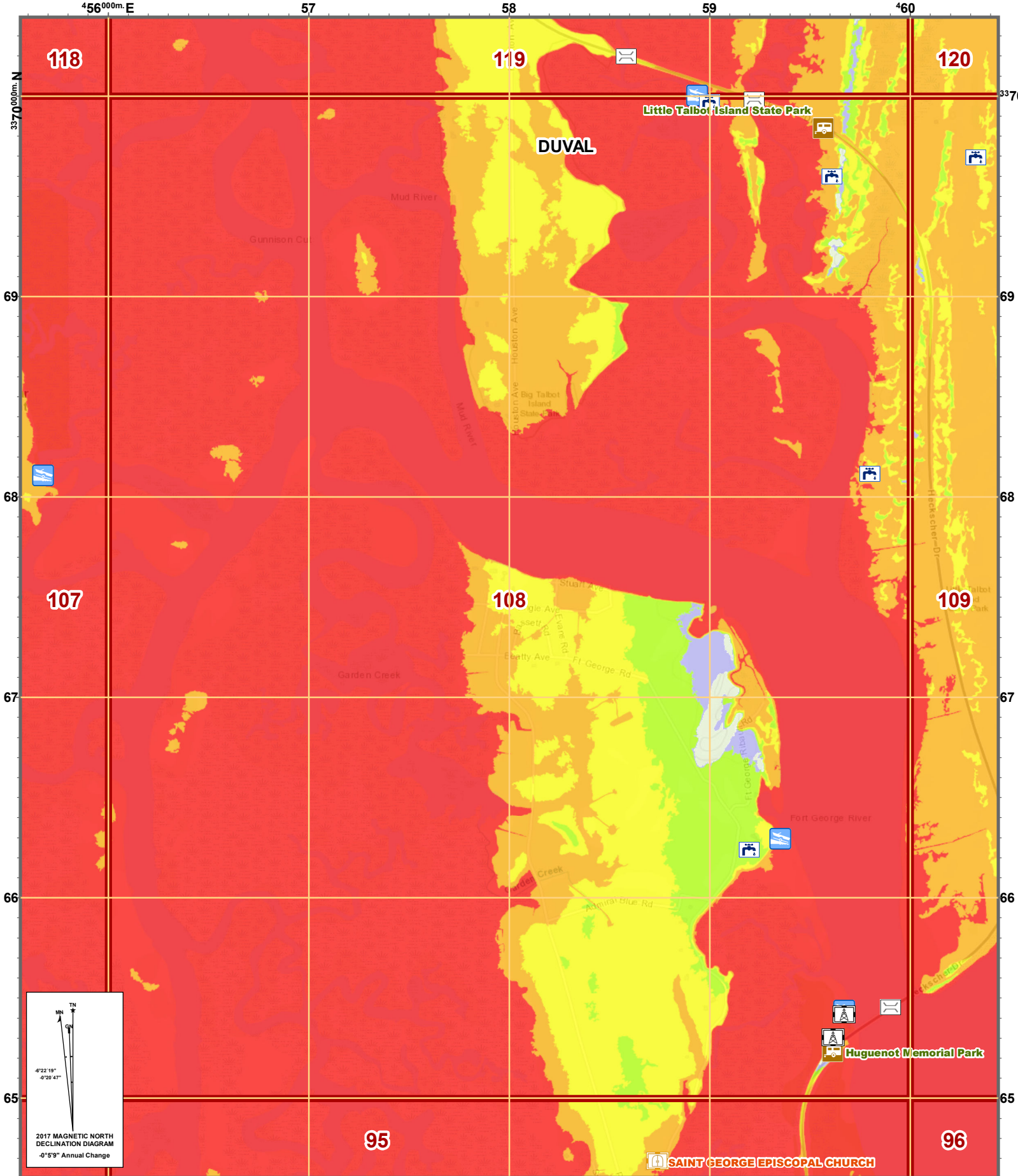
Created By: GIS Section  
Date: 3/20/2018  
Time: 12:40:46 AM  
Path: S:\Projects\USNG\2017\_MapBooks\DUVAL\MapBook\_PDFs\DUVAL.mxd

US National Grid
100,000-m Square ID
<b>MP</b>
Grid Zone Designation
<b>17R</b>

USNG Page: 17R MP 52 65  
Local Page: 107  
Scale: 1:24,000





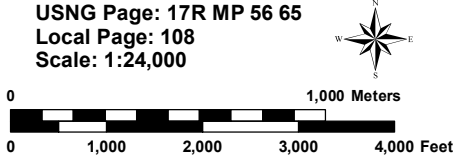


Disclaimer: Map is intended for reference only  
No warranty for accuracy provided

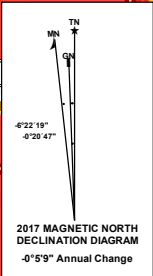
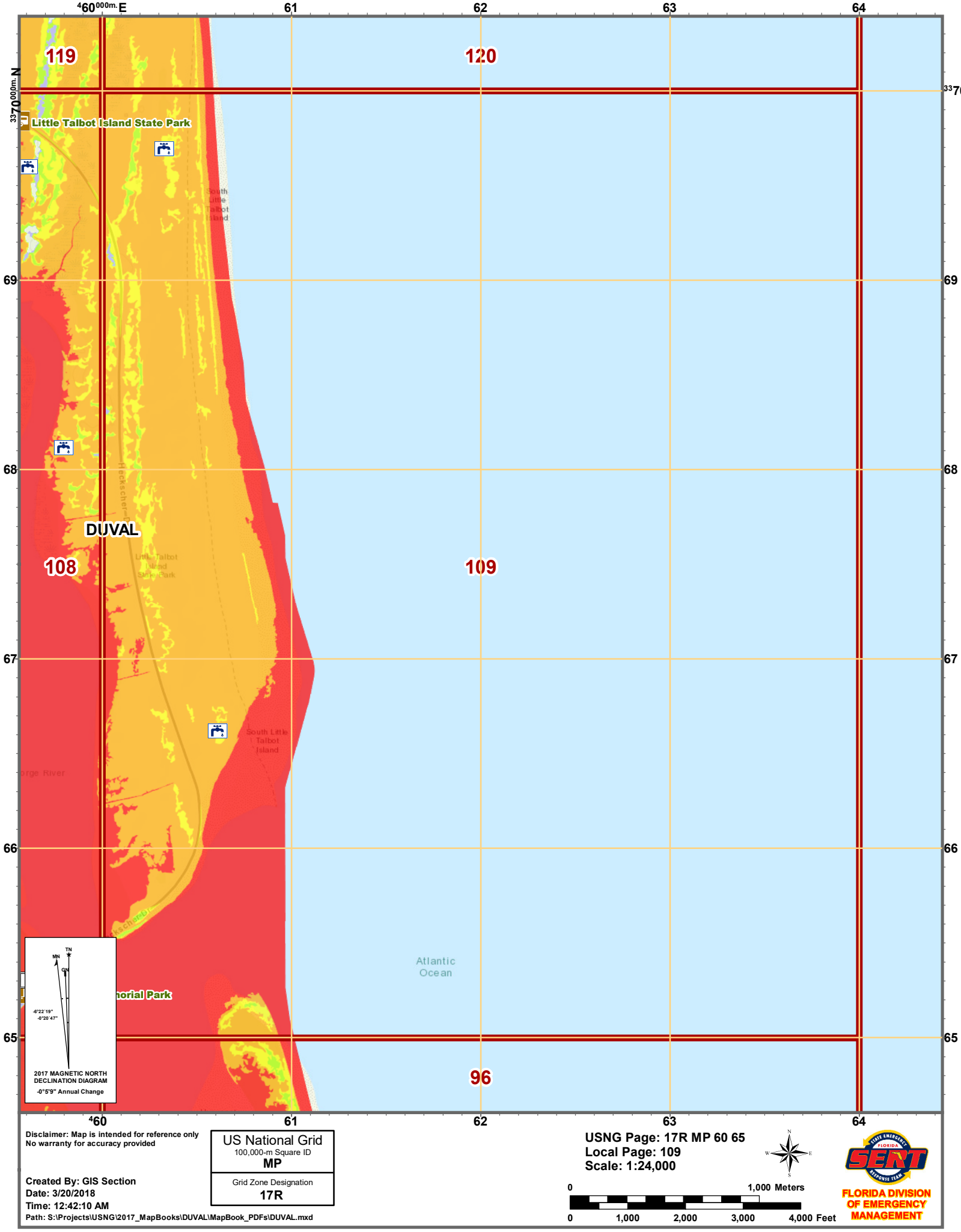
Created By: GIS Section  
Date: 3/20/2018  
Time: 12:41:22 AM  
Path: S:\Projects\USNG\2017\_MapBooks\DUVAL\MapBook\_PDFs\DUVAL.mxd

US National Grid  
100,000-m Square ID  
**MP**  
Grid Zone Designation  
**17R**

USNG Page: 17R MP 56 65  
Local Page: 108  
Scale: 1:24,000





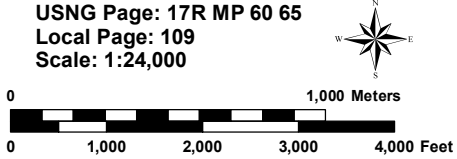


Disclaimer: Map is intended for reference only  
No warranty for accuracy provided

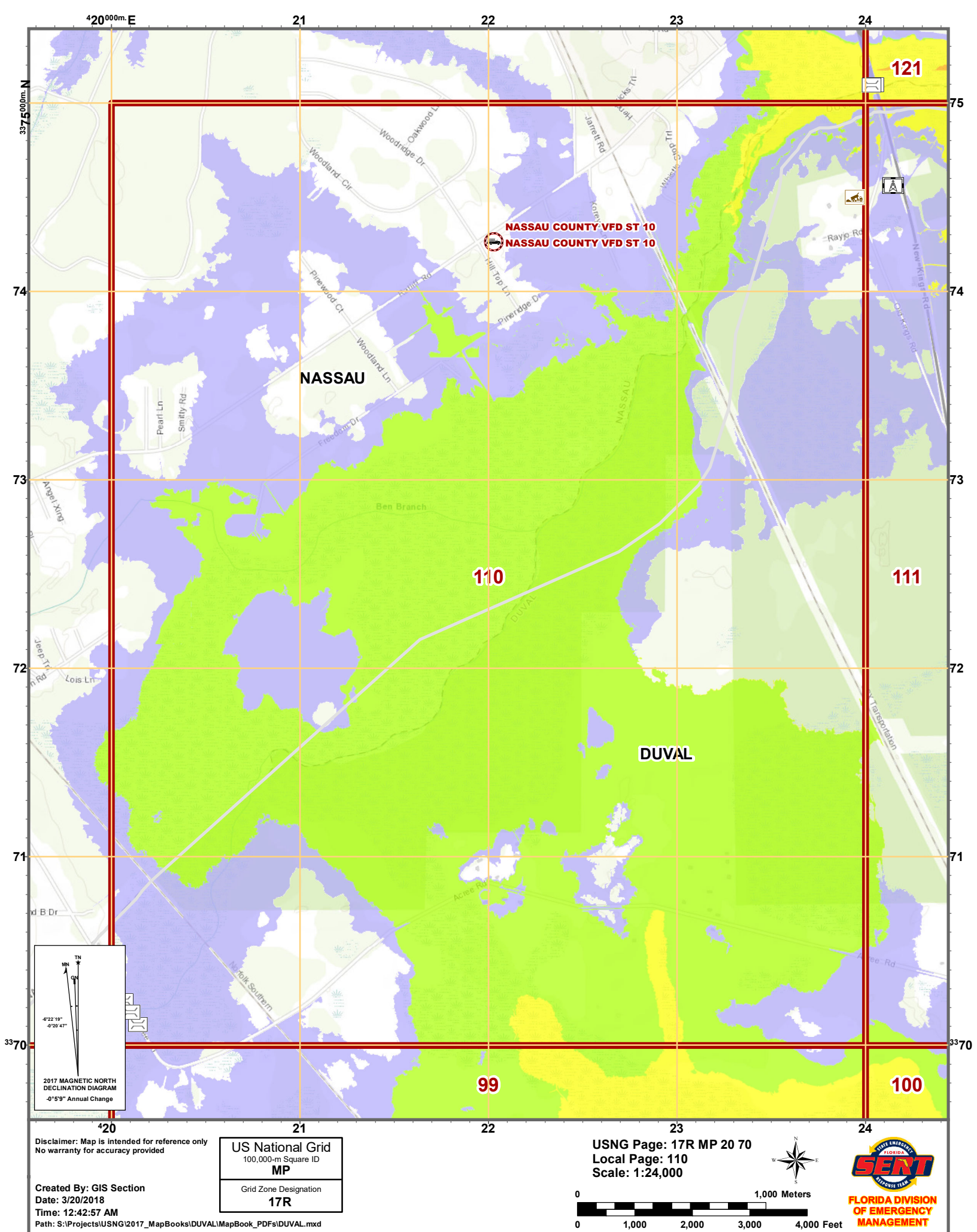
Created By: GIS Section  
Date: 3/20/2018  
Time: 12:42:10 AM  
Path: S:\Projects\USNG\2017\_MapBooks\DUVAL\MapBook\_PDFs\DUVAL.mxd

US National Grid
100,000-m Square ID
<b>MP</b>
Grid Zone Designation
<b>17R</b>

USNG Page: 17R MP 60 65  
Local Page: 109  
Scale: 1:24,000







121

NASSAU COUNTY VFD ST 10  
NASSAU COUNTY VFD ST 10

NASSAU

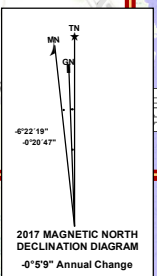
110

111

DUVAL

99

100



Disclaimer: Map is intended for reference only  
No warranty for accuracy provided

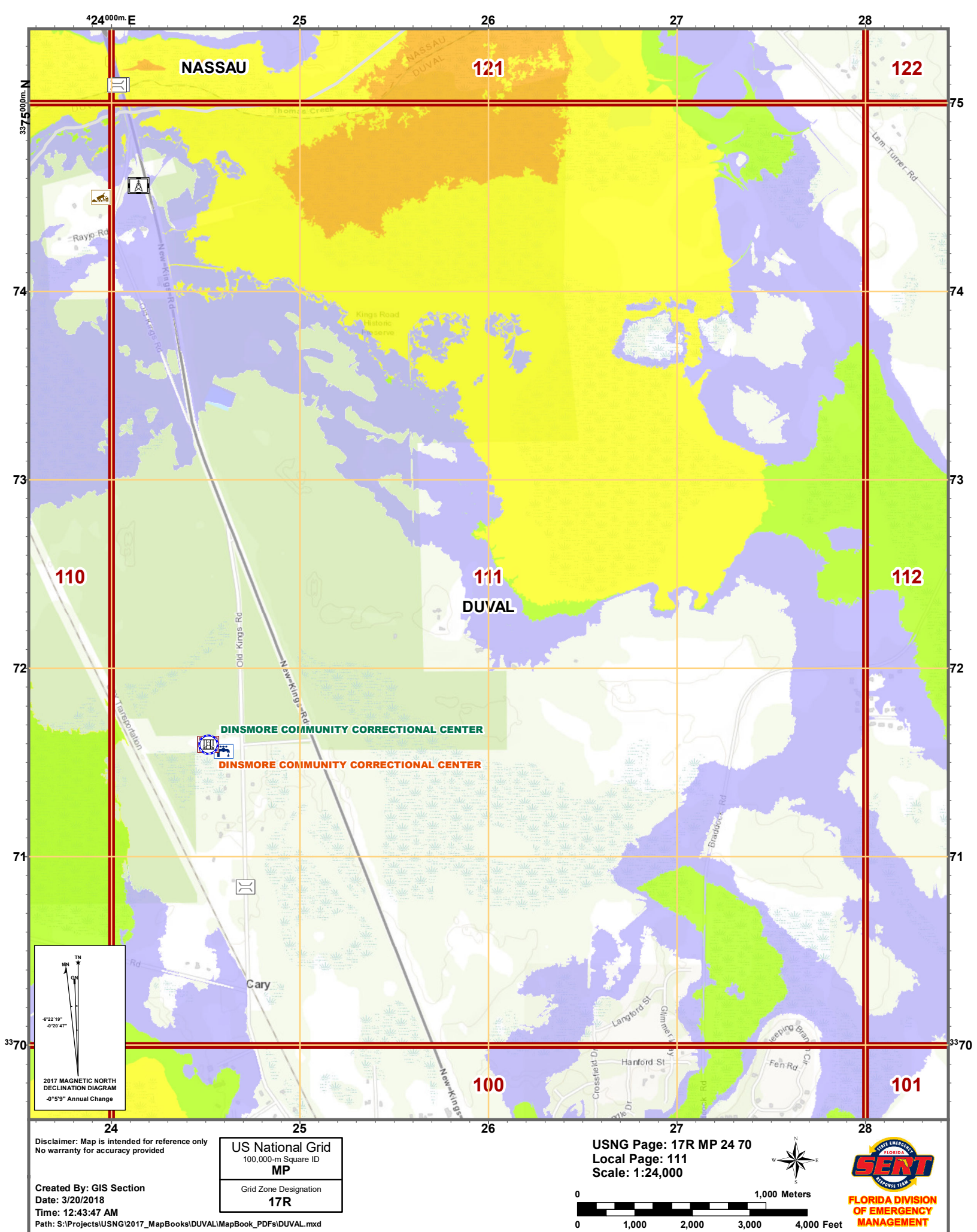
US National Grid
100,000-m Square ID
<b>MP</b>
Grid Zone Designation
<b>17R</b>

Created By: GIS Section  
Date: 3/20/2018  
Time: 12:42:57 AM  
Path: S:\Projects\USNG\2017\_MapBooks\DUVAL\MapBook\_PDFs\DUVAL.mxd

USNG Page: 17R MP 20 70  
Local Page: 110  
Scale: 1:24,000







NASSAU

121

122

110

111

112

DUVAL

DINSMORE COMMUNITY CORRECTIONAL CENTER

DINSMORE COMMUNITY CORRECTIONAL CENTER

Cary

100

101

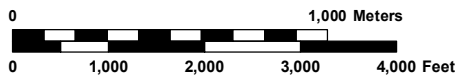
Disclaimer: Map is intended for reference only  
No warranty for accuracy provided

Created By: GIS Section  
Date: 3/20/2018  
Time: 12:43:47 AM  
Path: S:\Projects\USNG\2017\_MapBooks\DUVAL\MapBook\_PDFs\DUVAL.mxd

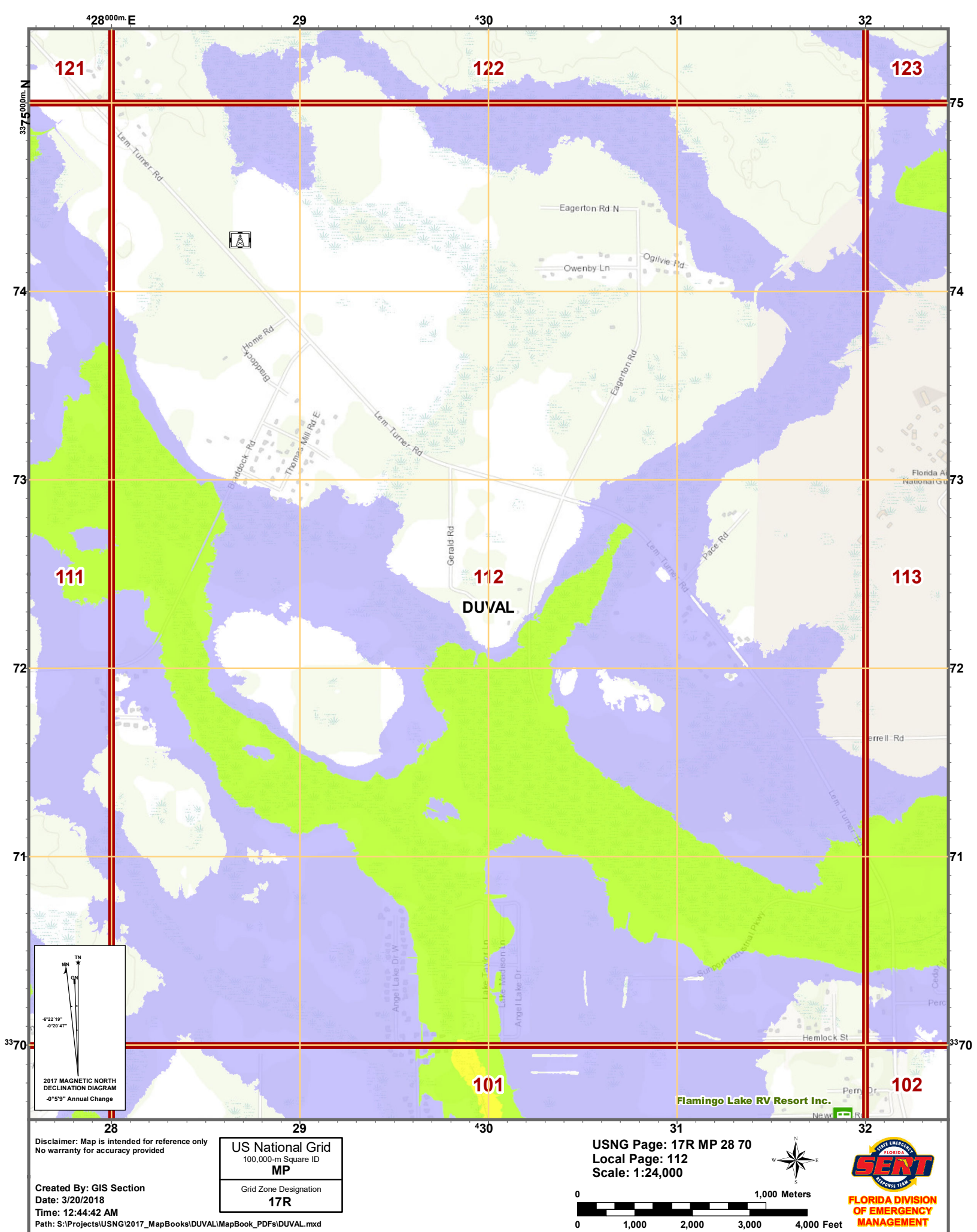
US National Grid  
100,000-m Square ID  
**MP**

Grid Zone Designation  
**17R**

USNG Page: 17R MP 24 70  
Local Page: 111  
Scale: 1:24,000







121

122

123

111

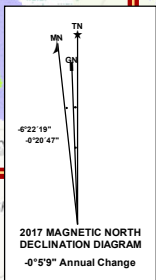
112

113

DUVAL

101

102

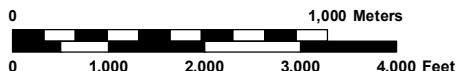


Disclaimer: Map is intended for reference only  
No warranty for accuracy provided

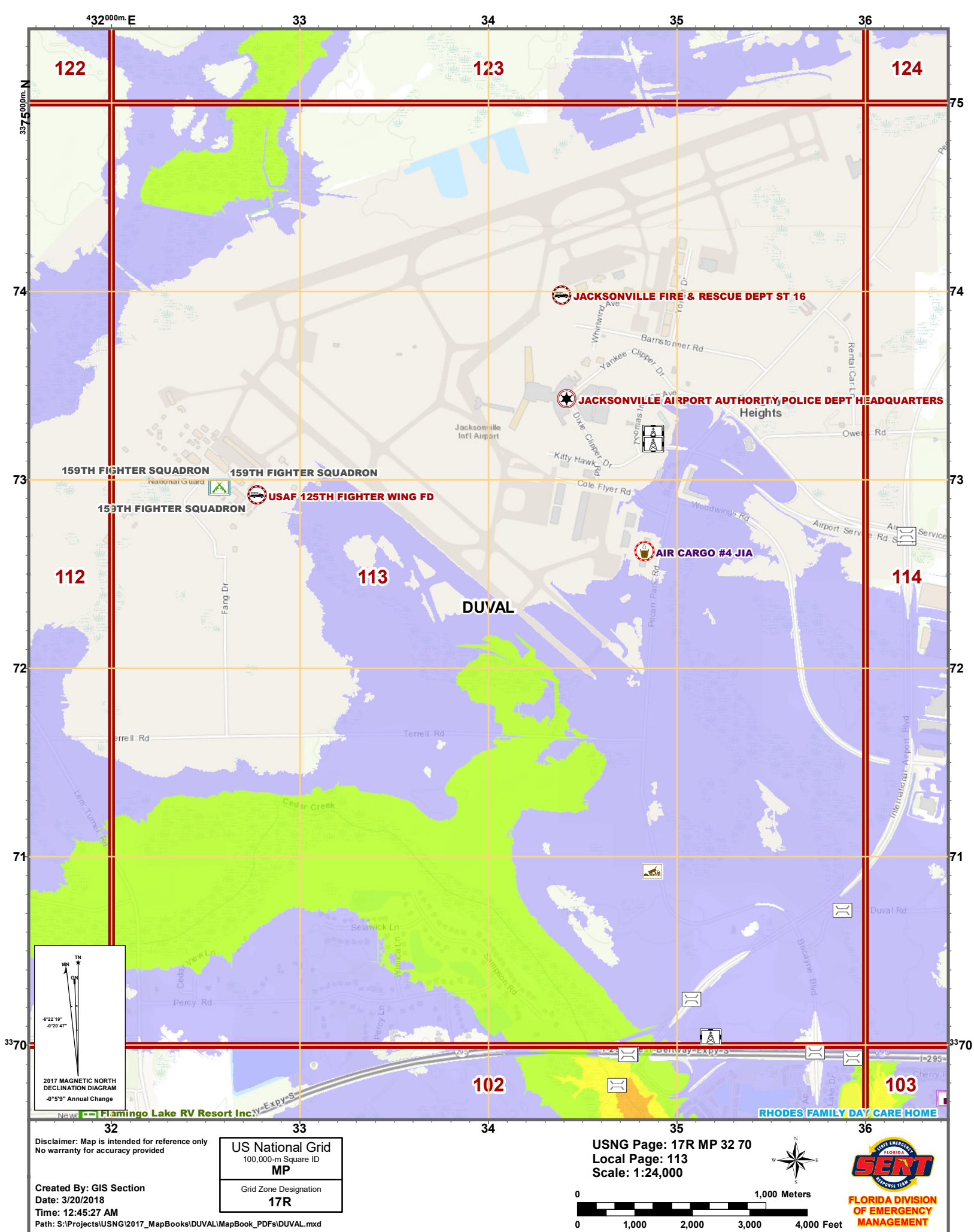
Created By: GIS Section  
Date: 3/20/2018  
Time: 12:44:42 AM  
Path: S:\Projects\USNG\2017\_MapBooks\DUVAL\MapBook\_PDFs\DUVAL.mxd

US National Grid  
100,000-m Square ID  
**MP**  
Grid Zone Designation  
**17R**

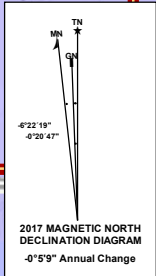
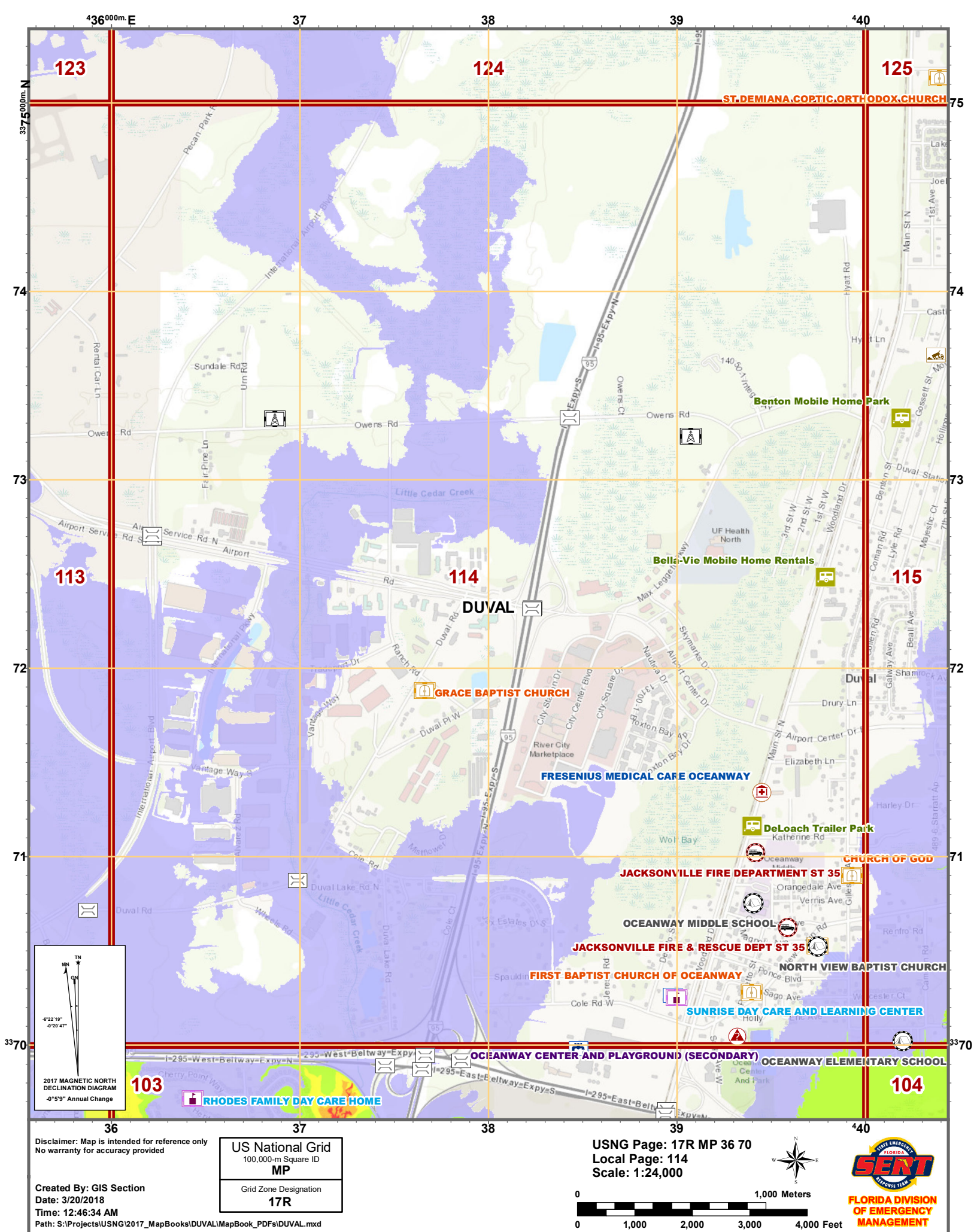
USNG Page: 17R MP 28 70  
Local Page: 112  
Scale: 1:24,000









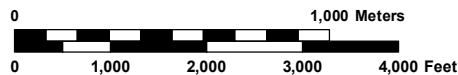


Disclaimer: Map is intended for reference only  
No warranty for accuracy provided

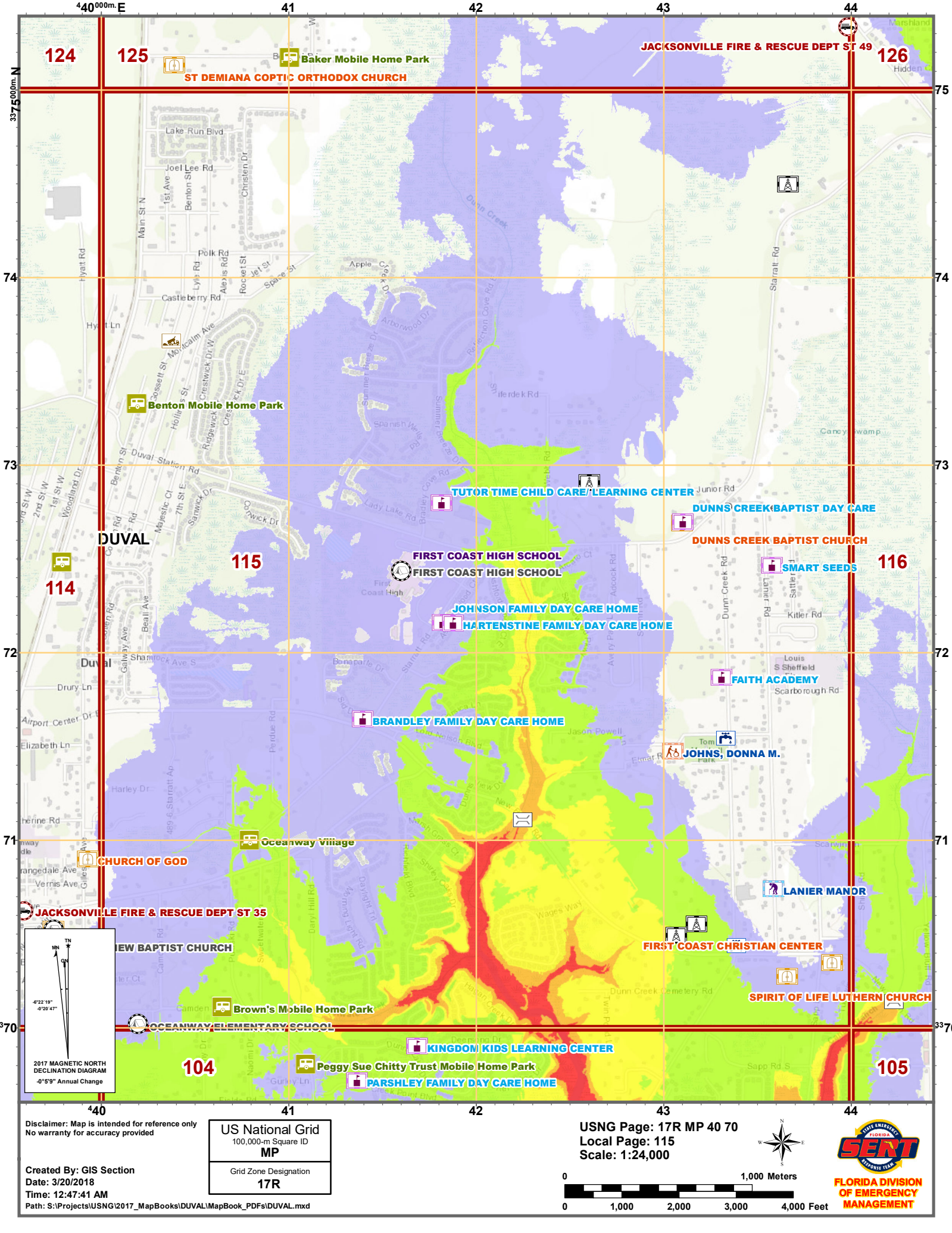
Created By: GIS Section  
Date: 3/20/2018  
Time: 12:46:34 AM  
Path: S:\Projects\USNG\2017\_MapBooks\DUVAL\MapBook\_PDFs\DUVAL.mxd

US National Grid
100,000-m Square ID
<b>MP</b>
Grid Zone Designation
<b>17R</b>

USNG Page: 17R MP 36 70  
Local Page: 114  
Scale: 1:24,000







124

125

126

Baker Mobile Home Park  
ST DEMIANA COPTIC ORTHODOX CHURCH

JACKSONVILLE FIRE & RESCUE DEPT ST 49

Benton Mobile Home Park

DUVAL

114

115

FIRST COAST HIGH SCHOOL  
FIRST COAST HIGH SCHOOL

JOHNSON FAMILY DAY CARE HOME  
HARTENSTINE FAMILY DAY CARE HOME

DUNNS CREEK BAPTIST DAY CARE  
DUNNS CREEK BAPTIST CHURCH

116

BRANDLEY FAMILY DAY CARE HOME

FAITH ACADEMY

JOHNS, DONNA M.

Oceanway Village

CHURCH OF GOD

NEW BAPTIST CHURCH

Brown's Mobile Home Park

OCEANWAY ELEMENTARY SCHOOL

KINGDOM KIDS LEARNING CENTER

Peggy Sue Chitty Trust Mobile Home Park

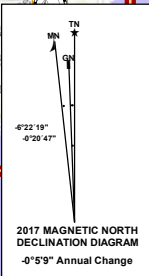
PARSHLEY FAMILY DAY CARE HOME

FIRST COAST CHRISTIAN CENTER

SPIRIT OF LIFE LUTHERN CHURCH

105

104

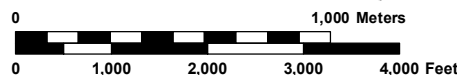


Disclaimer: Map is intended for reference only  
No warranty for accuracy provided

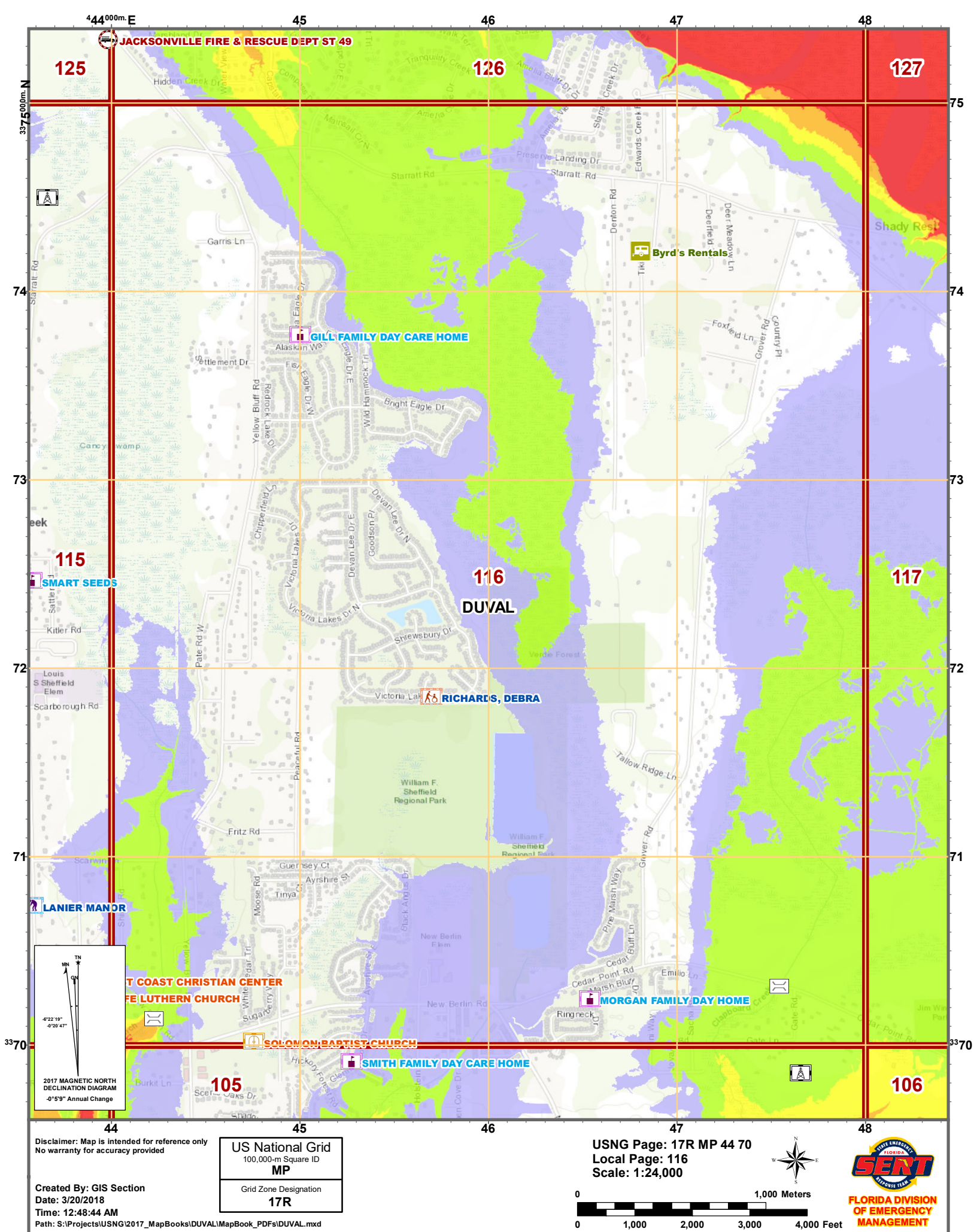
Created By: GIS Section  
Date: 3/20/2018  
Time: 12:47:41 AM  
Path: S:\Projects\USNG\2017\_MapBooks\DUVAL\MapBook\_PDFs\DUVAL.mxd

US National Grid
100,000-m Square ID
MP
Grid Zone Designation
17R

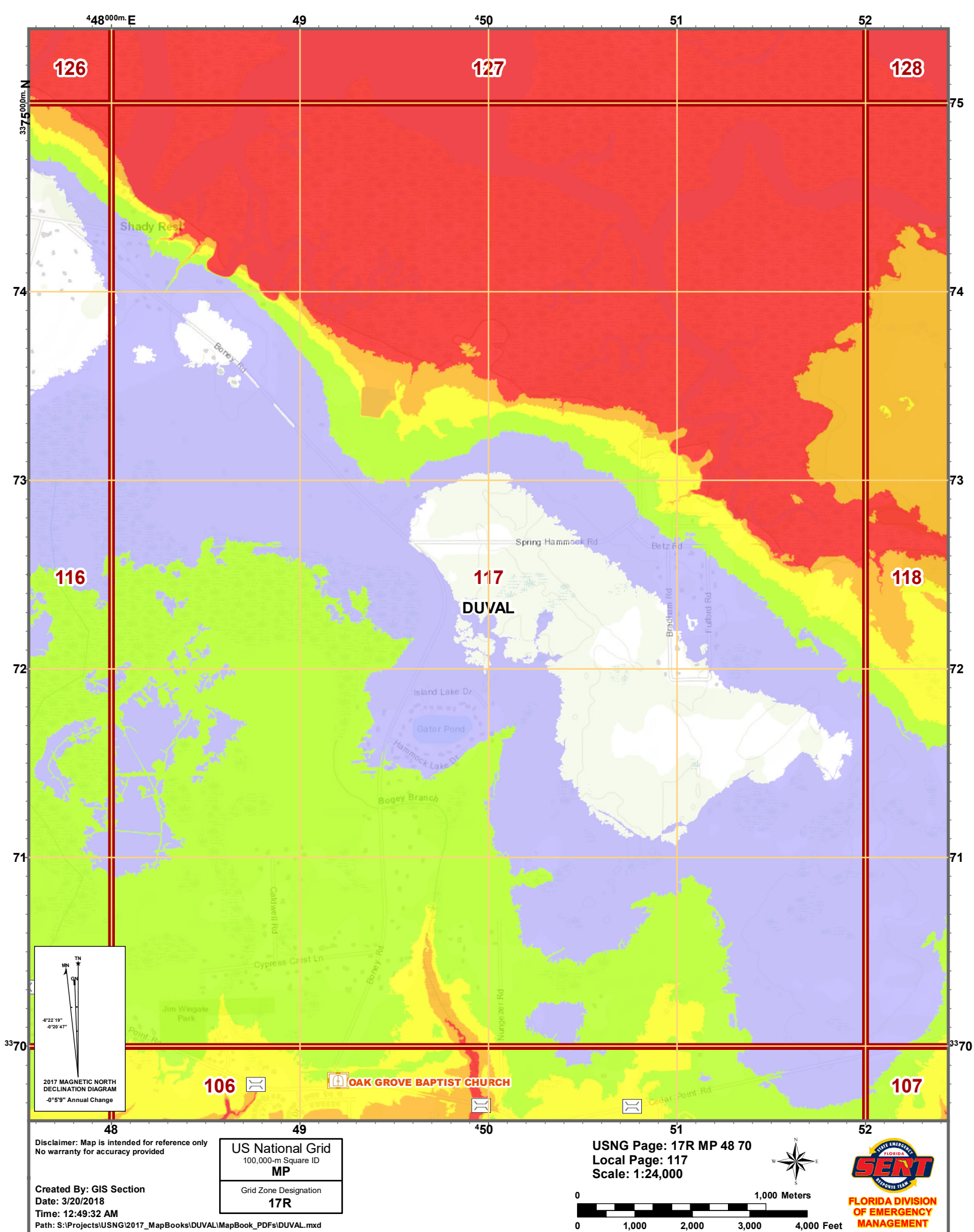
USNG Page: 17R MP 40 70  
Local Page: 115  
Scale: 1:24,000



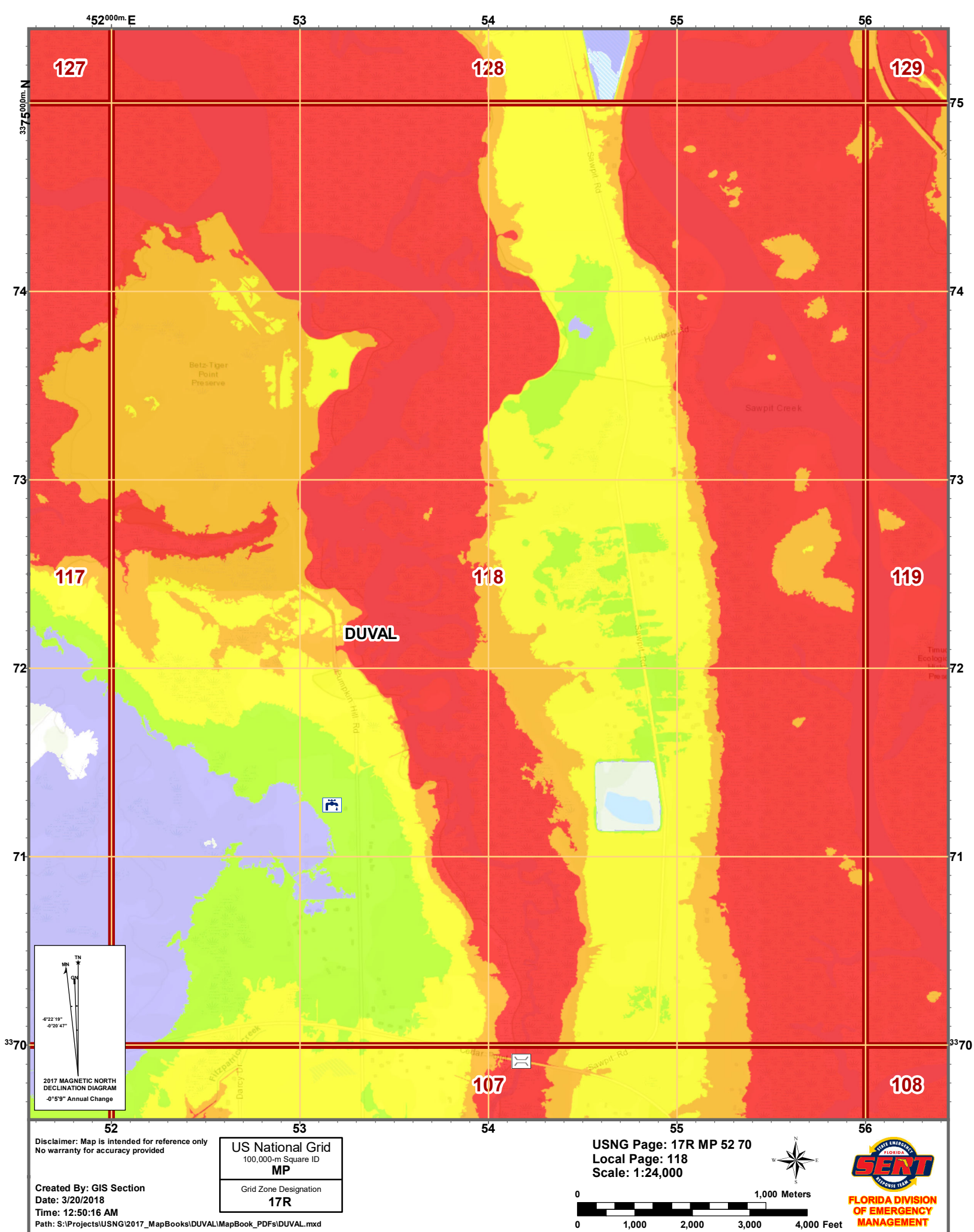




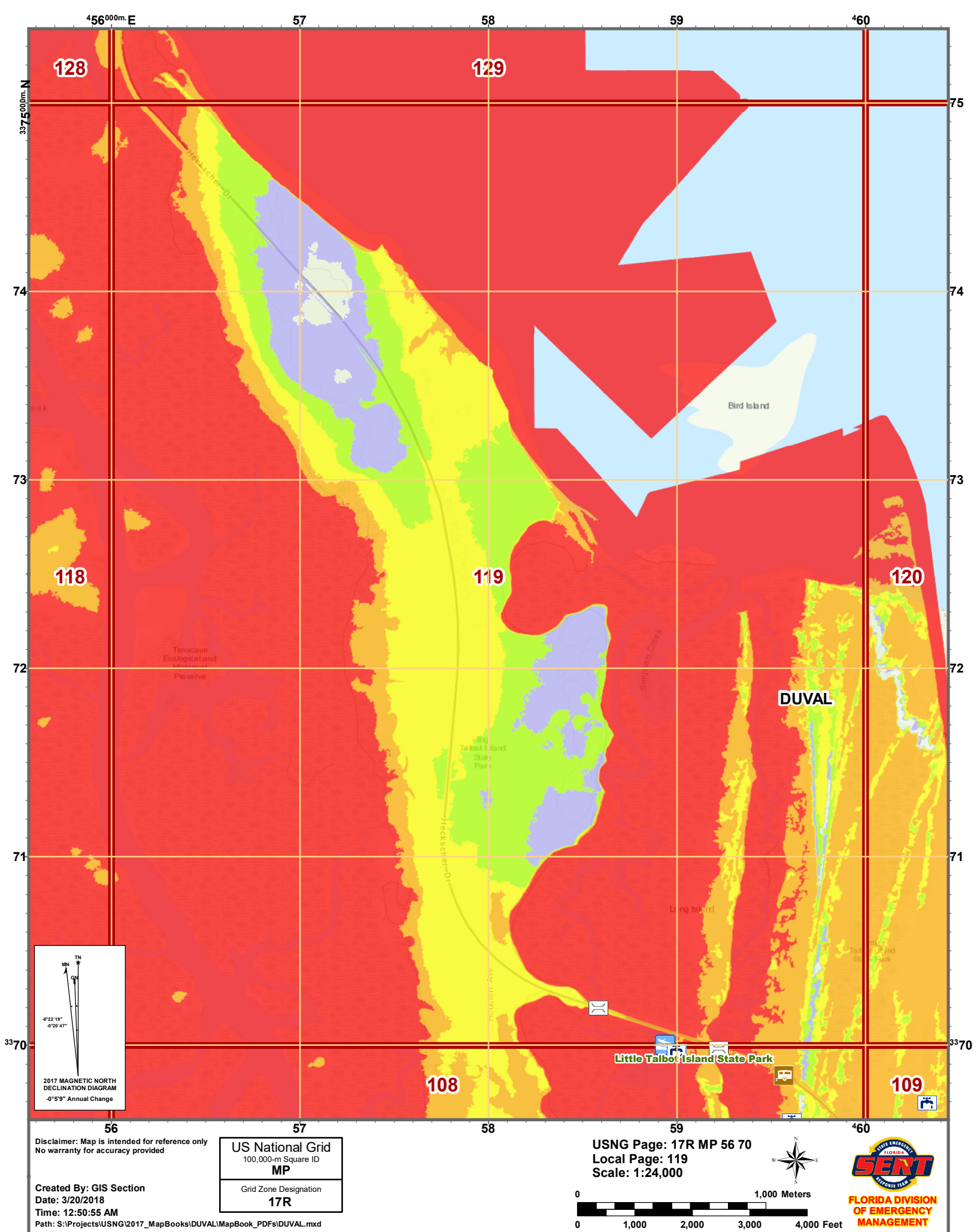












128

129

118

119

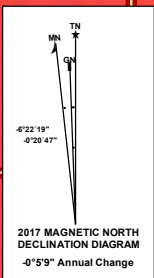
120

108

109

DUVAL

Little Talbot Island State Park



Disclaimer: Map is intended for reference only  
No warranty for accuracy provided

Created By: GIS Section  
Date: 3/20/2018  
Time: 12:50:55 AM

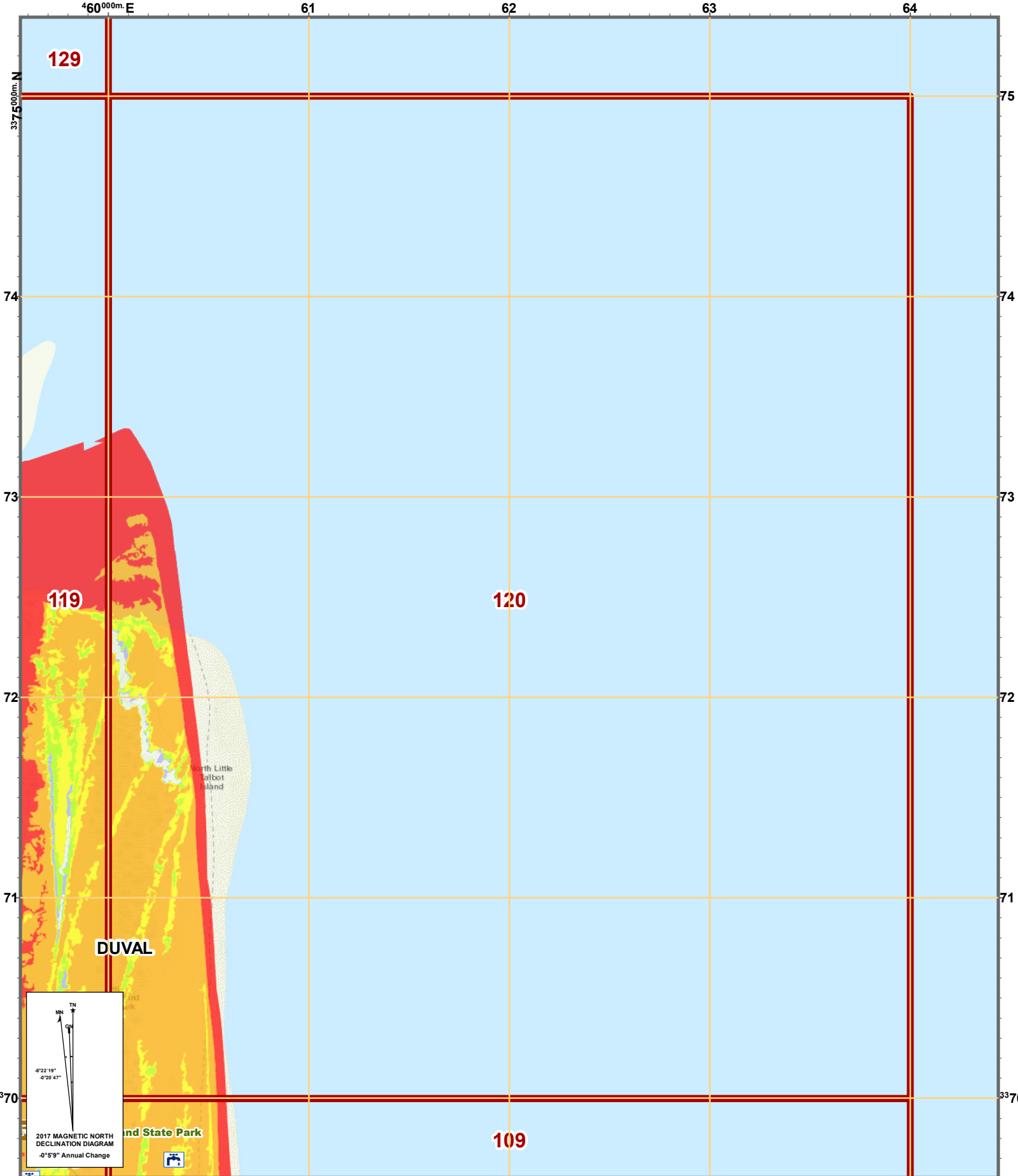
Path: S:\Projects\USNG\2017\_MapBooks\DUVAL\MapBook\_PDFs\DUVAL.mxd

US National Grid  
100,000-m Square ID  
**MP**  
Grid Zone Designation  
**17R**

USNG Page: 17R MP 56 70  
Local Page: 119  
Scale: 1:24,000







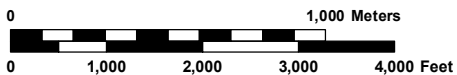
Disclaimer: Map is intended for reference only  
No warranty for accuracy provided

Created By: GIS Section  
Date: 3/20/2018  
Time: 12:51:27 AM

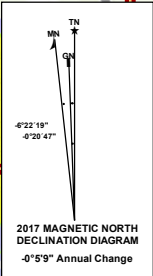
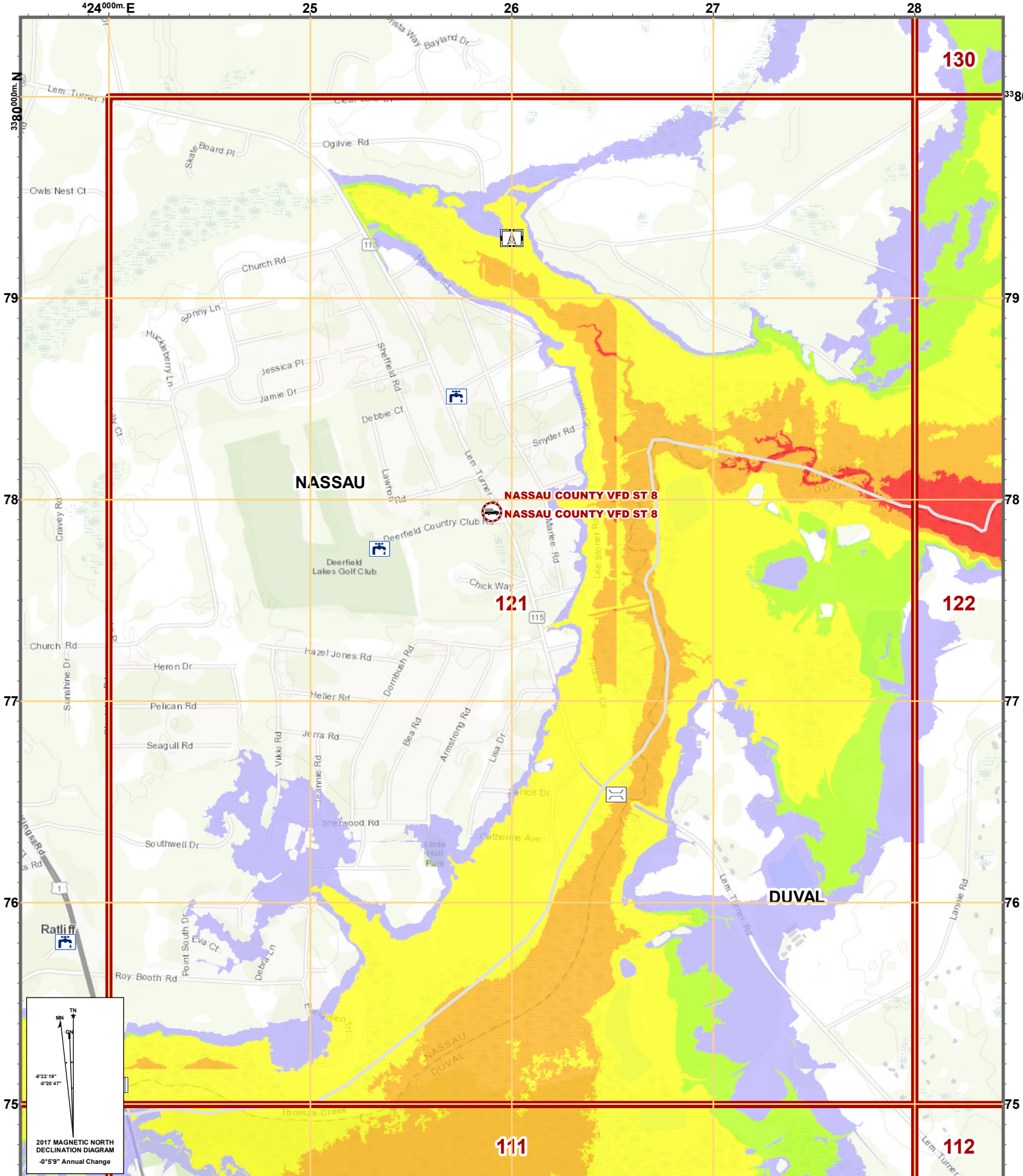
Path: S:\Projects\USNG\2017\_MapBooks\DUVAL\MapBook\_PDFs\DUVAL.mxd

US National Grid 100,000-m Square ID <b>MP</b>
Grid Zone Designation <b>17R</b>

USNG Page: 17R MP 60 70  
Local Page: 120  
Scale: 1:24,000





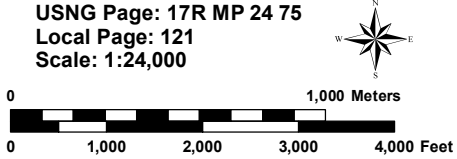


Disclaimer: Map is intended for reference only  
No warranty for accuracy provided

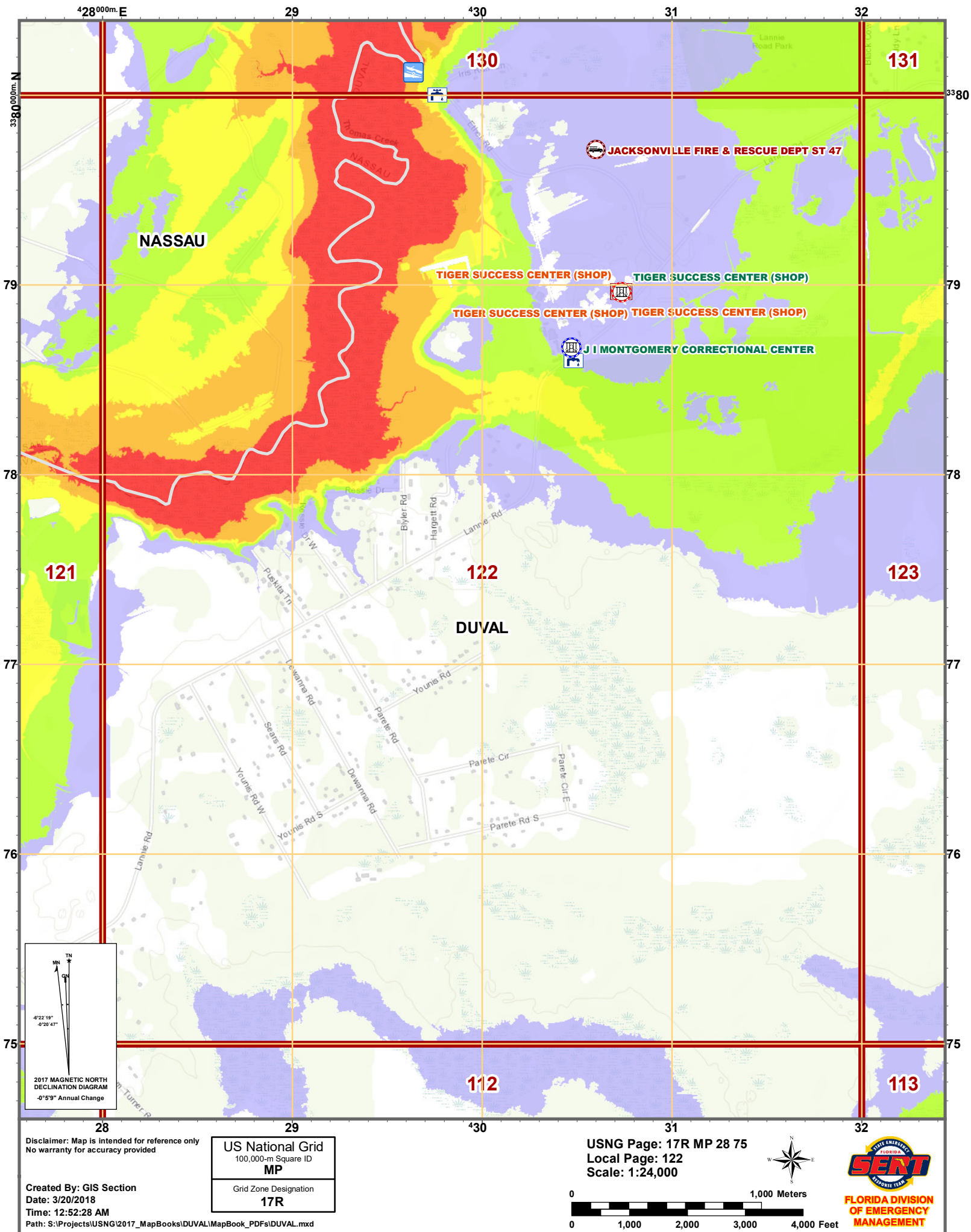
Created By: GIS Section  
Date: 3/20/2018  
Time: 12:51:57 AM  
Path: S:\Projects\USNG\2017\_MapBooks\DUVAL\MapBook\_PDFs\DUVAL.mxd

US National Grid
100,000-m Square ID
<b>MP</b>
Grid Zone Designation
<b>17R</b>

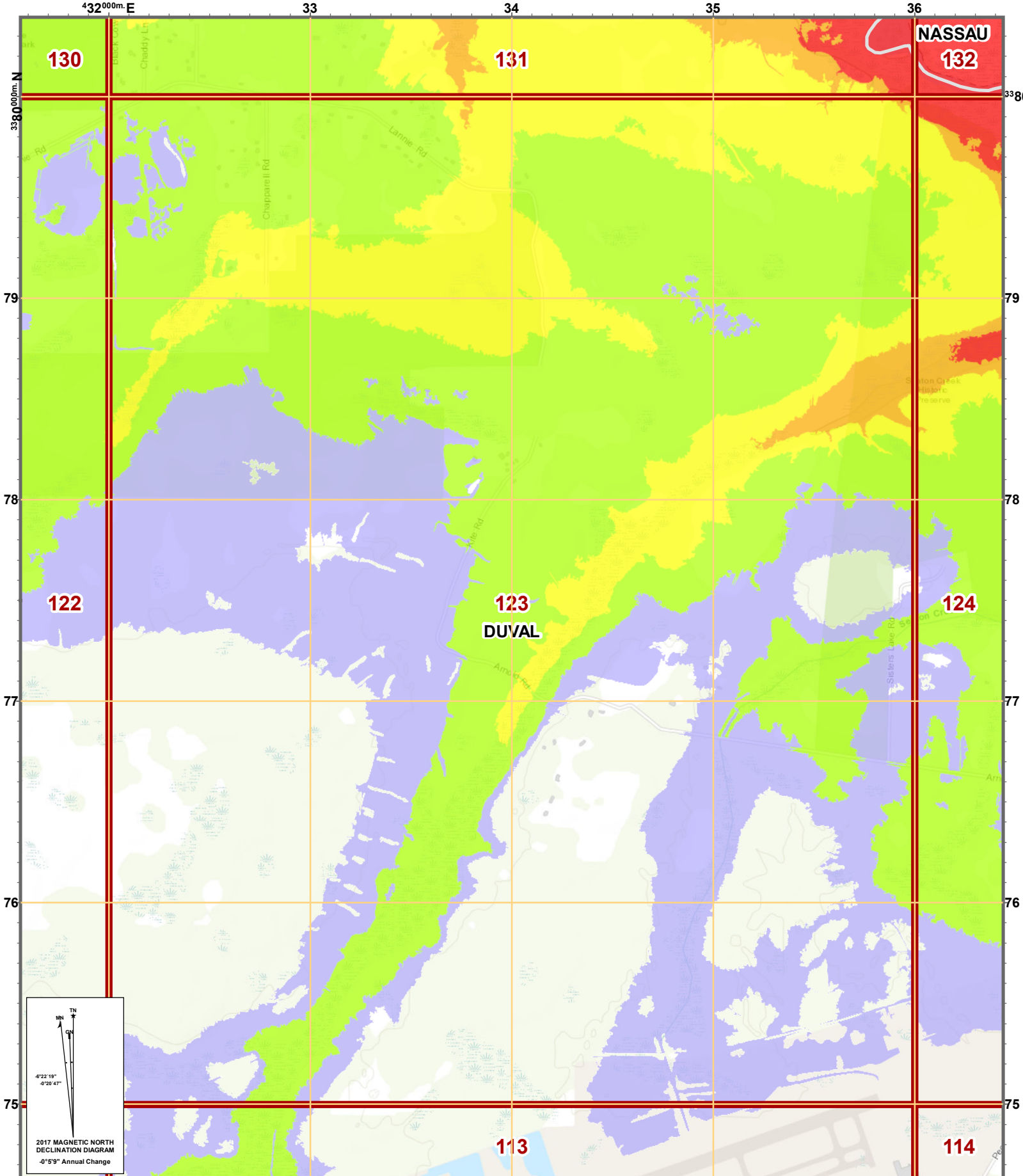
USNG Page: 17R MP 24 75  
Local Page: 121  
Scale: 1:24,000











Disclaimer: Map is intended for reference only  
No warranty for accuracy provided

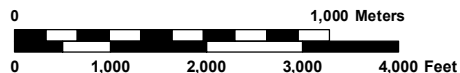
Created By: GIS Section  
Date: 3/20/2018  
Time: 12:52:57 AM

Path: S:\Projects\USNG\2017\_MapBooks\DUVAL\MapBook\_PDFs\DUVAL.mxd

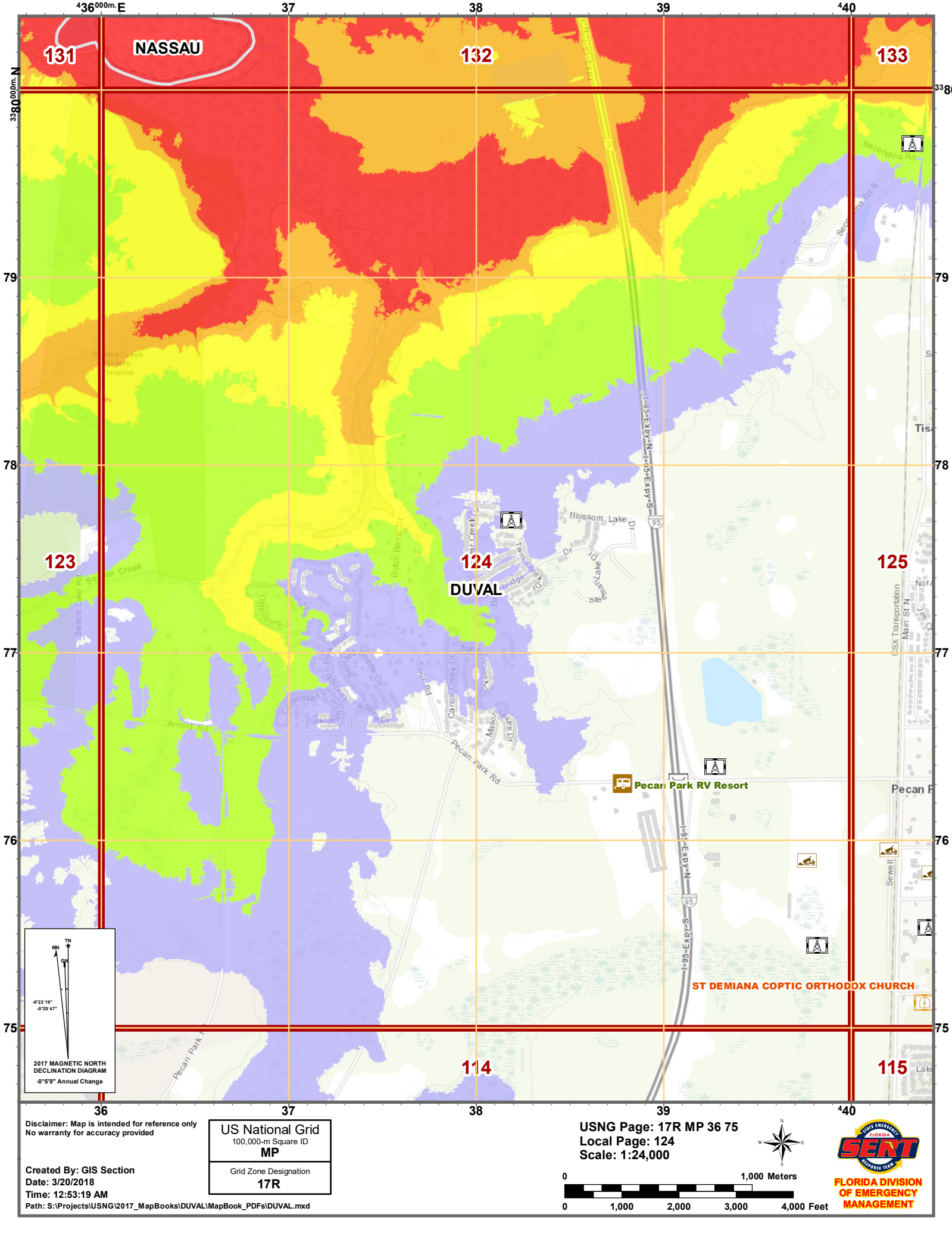
US National Grid  
100,000-m Square ID  
**MP**

Grid Zone Designation  
**17R**

USNG Page: 17R MP 32 75  
Local Page: 123  
Scale: 1:24,000







NASSAU

132

133

131

124

125

123

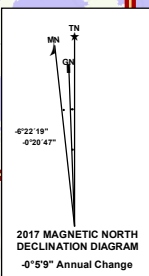
DUVAL

Pecan Park RV Resort

ST DEMIANA COPTIC ORTHODOX CHURCH

114

115

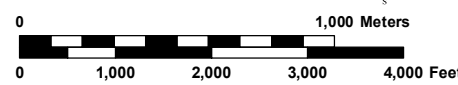


Disclaimer: Map is intended for reference only  
No warranty for accuracy provided

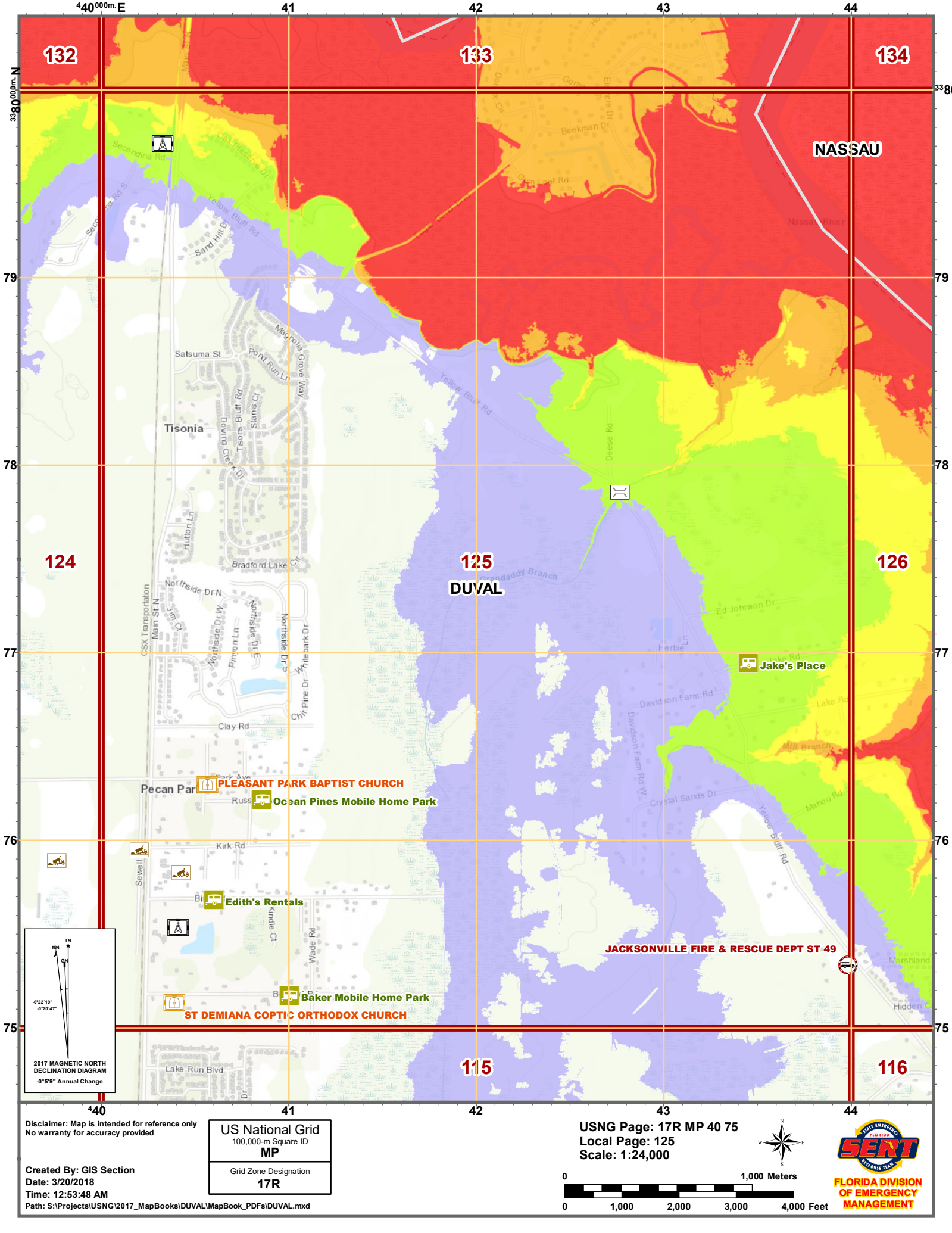
Created By: GIS Section  
Date: 3/20/2018  
Time: 12:53:19 AM  
Path: S:\Projects\USNG\2017\_MapBooks\DUVAL\MapBook\_PDFs\DUVAL.mxd

US National Grid
100,000-m Square ID
<b>MP</b>
Grid Zone Designation
<b>17R</b>

USNG Page: 17R MP 36 75  
Local Page: 124  
Scale: 1:24,000







40 000m E 41 42 43 44

338000m N 3380

132 133 134

79 78 77 76 75

NASSAU

DUVAL

124 125 126

115 116

Tisonia

Pleasant Park Baptist Church

Ocean Pines Mobile Home Park

Edith's Rentals

Baker Mobile Home Park

ST DEMIANA COPTIC ORTHODOX CHURCH

Jake's Place

JACKSONVILLE FIRE & RESCUE DEPT ST 49

2017 MAGNETIC NORTH DECLINATION DIAGRAM  
4°22'19" 4°20'47"  
-0°59" Annual Change

Disclaimer: Map is intended for reference only  
No warranty for accuracy provided

US National Grid  
100,000-m Square ID  
MP

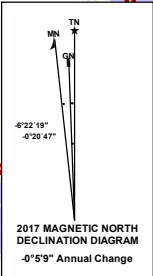
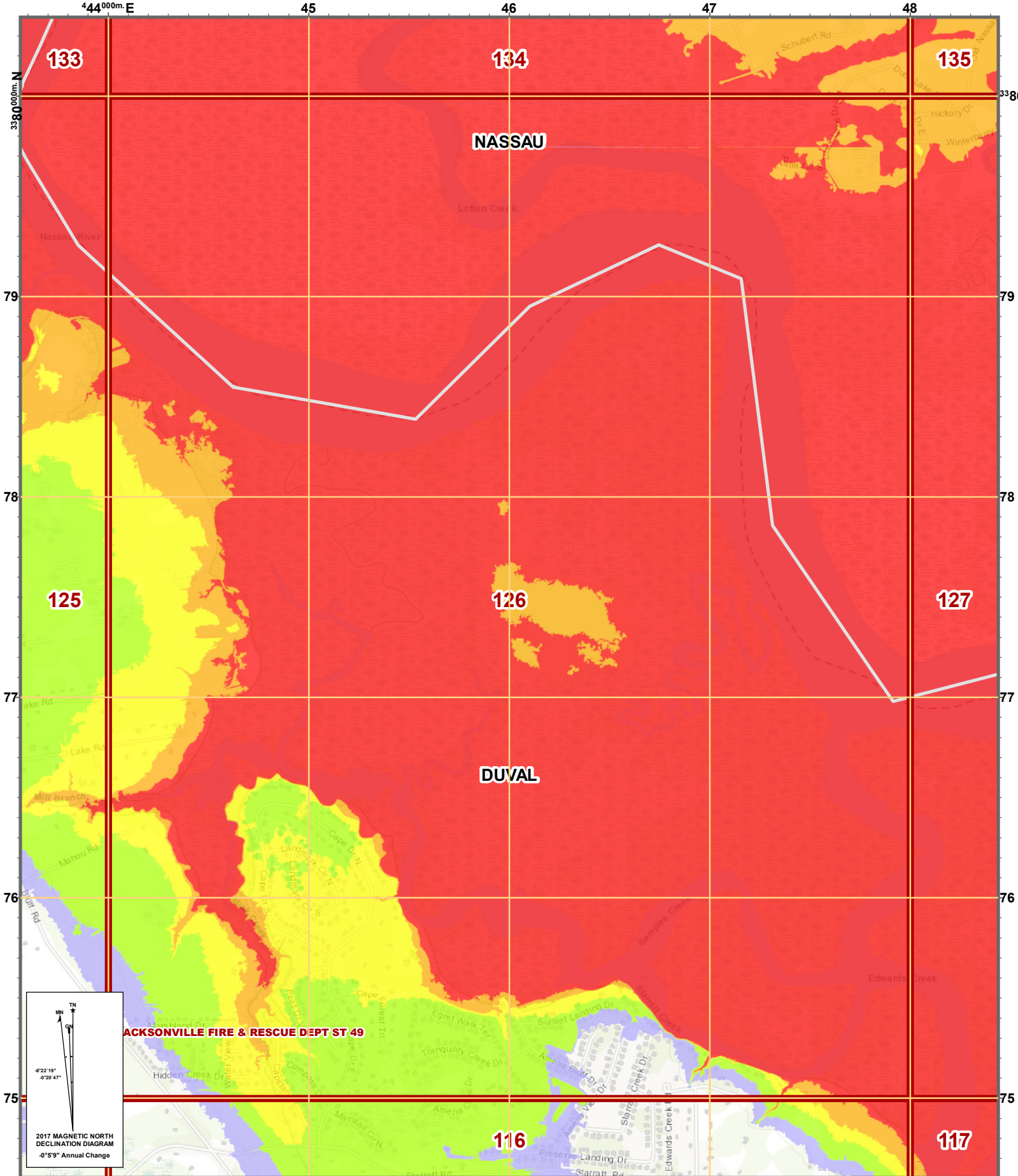
Grid Zone Designation  
17R

USNG Page: 17R MP 40 75  
Local Page: 125  
Scale: 1:24,000

0 1,000 Meters  
0 1,000 2,000 3,000 4,000 Feet

FLORIDA  
SEMPER PARATUS  
FLORIDA DIVISION  
OF EMERGENCY  
MANAGEMENT



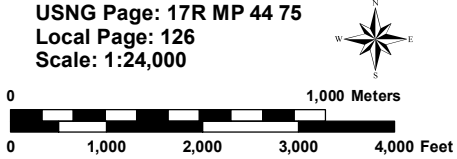


Disclaimer: Map is intended for reference only  
No warranty for accuracy provided

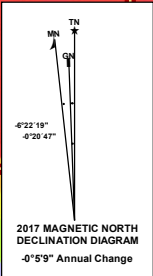
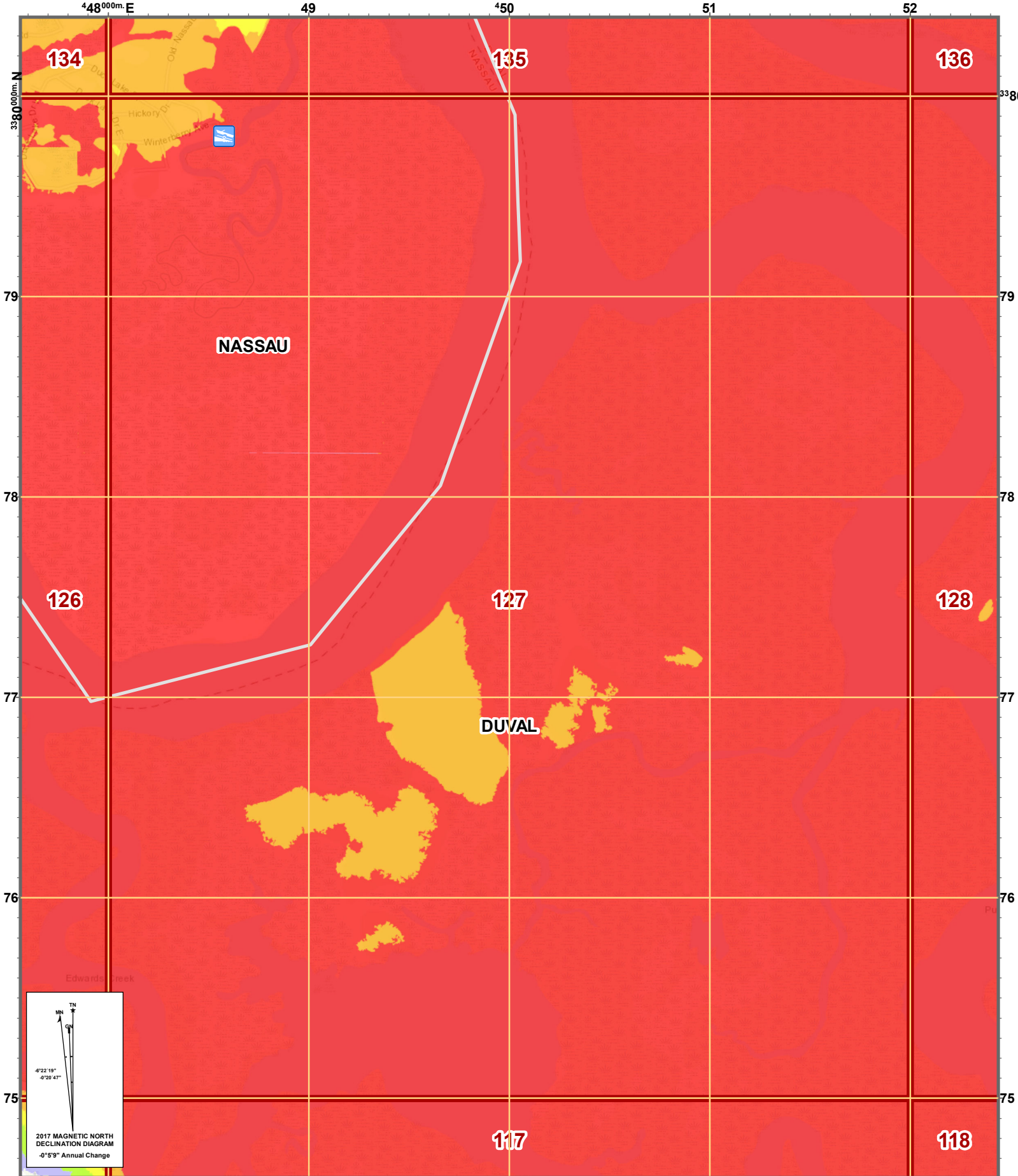
Created By: GIS Section  
Date: 3/20/2018  
Time: 12:54:28 AM  
Path: S:\Projects\USNG\2017\_MapBooks\DUVAL\MapBook\_PDFs\DUVAL.mxd

US National Grid
100,000-m Square ID
<b>MP</b>
Grid Zone Designation
<b>17R</b>

USNG Page: 17R MP 44 75  
Local Page: 126  
Scale: 1:24,000





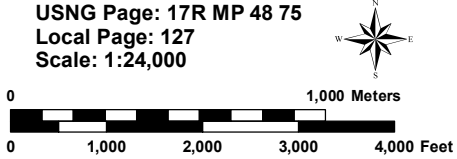


Disclaimer: Map is intended for reference only  
 No warranty for accuracy provided

Created By: GIS Section  
 Date: 3/20/2018  
 Time: 12:54:59 AM  
 Path: S:\Projects\USNG\2017\_MapBooks\DUVAL\MapBook\_PDFs\DUVAL.mxd

US National Grid
100,000-m Square ID
<b>MP</b>
Grid Zone Designation
<b>17R</b>

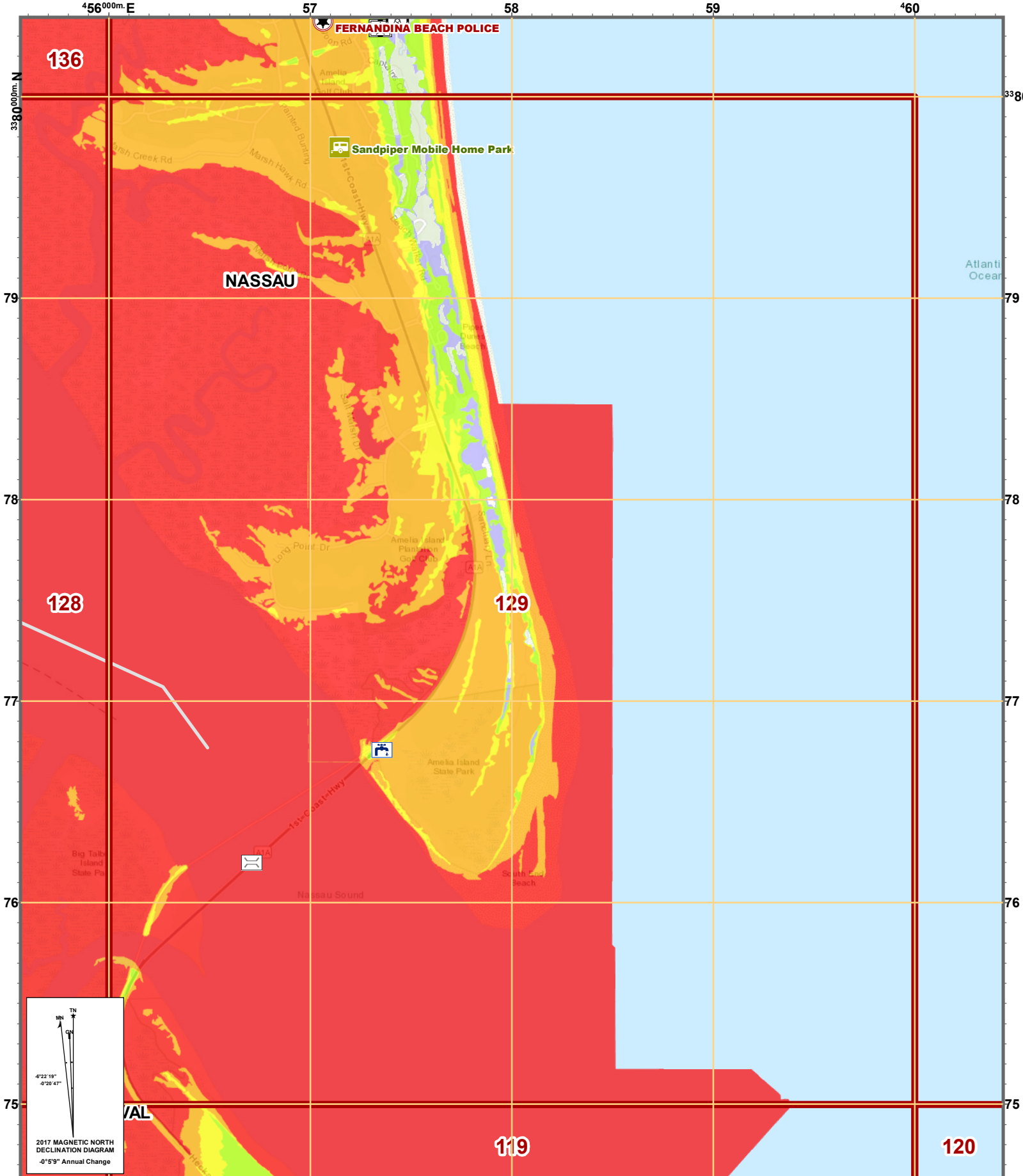
USNG Page: 17R MP 48 75  
 Local Page: 127  
 Scale: 1:24,000









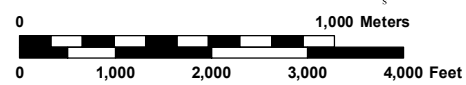


Disclaimer: Map is intended for reference only  
No warranty for accuracy provided

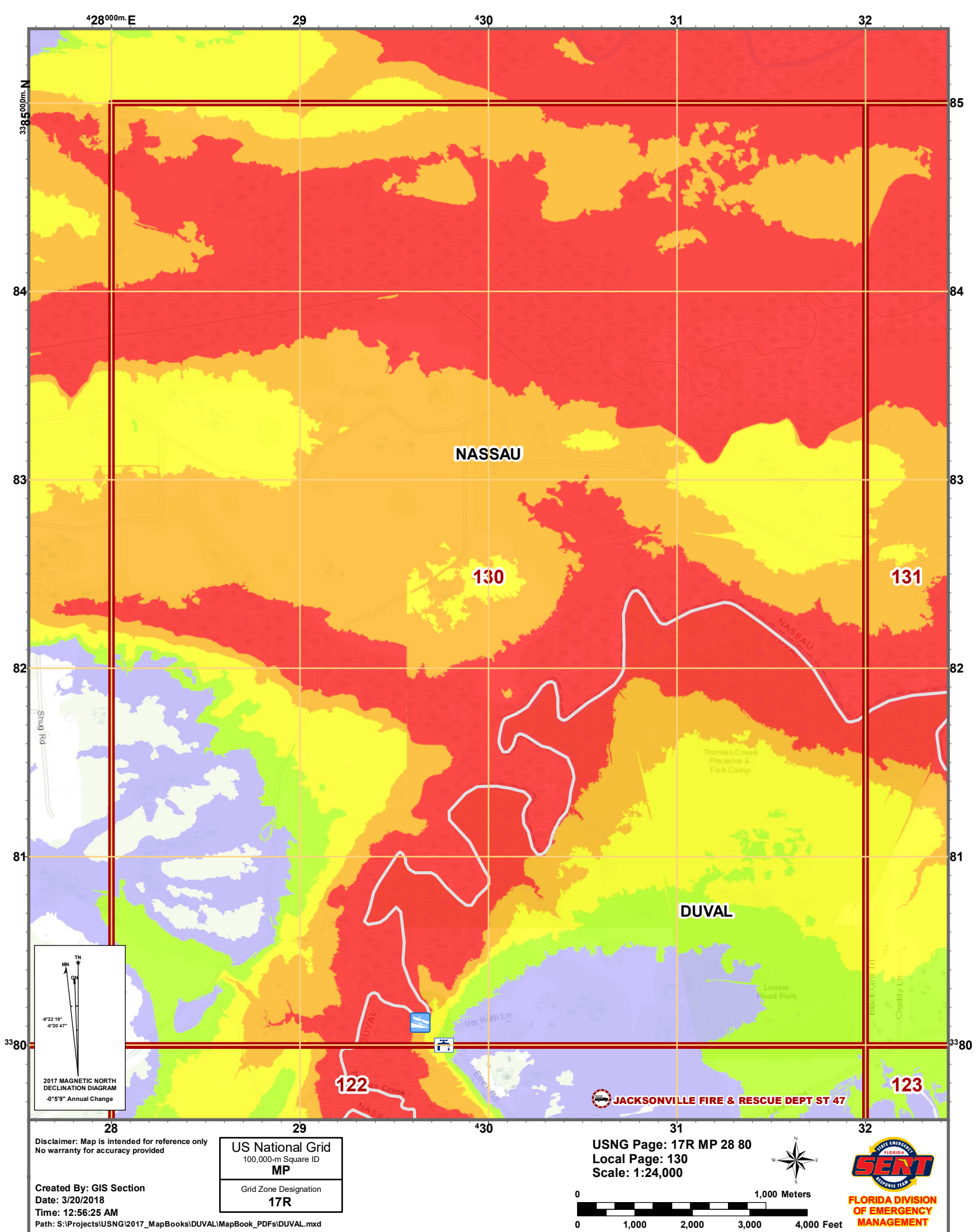
Created By: GIS Section  
Date: 3/20/2018  
Time: 12:56:00 AM  
Path: S:\Projects\USNG\2017\_MapBooks\DUVAL\MapBook\_PDFs\DUVAL.mxd

US National Grid
100,000-m Square ID
<b>MP</b>
Grid Zone Designation
<b>17R</b>

USNG Page: 17R MP 56 75  
Local Page: 129  
Scale: 1:24,000







428000m E

29

430

31

32

338500m N

85

84

84

83

83

82

82

81

81

3380

3380

NASSAU

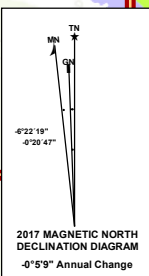
130

131

DUVAL

122

123



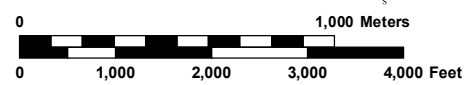
Disclaimer: Map is intended for reference only  
No warranty for accuracy provided

Created By: GIS Section  
Date: 3/20/2018  
Time: 12:56:25 AM  
Path: S:\Projects\USNG\2017\_MapBooks\DUVAL\MapBook\_PDFs\DUVAL.mxd

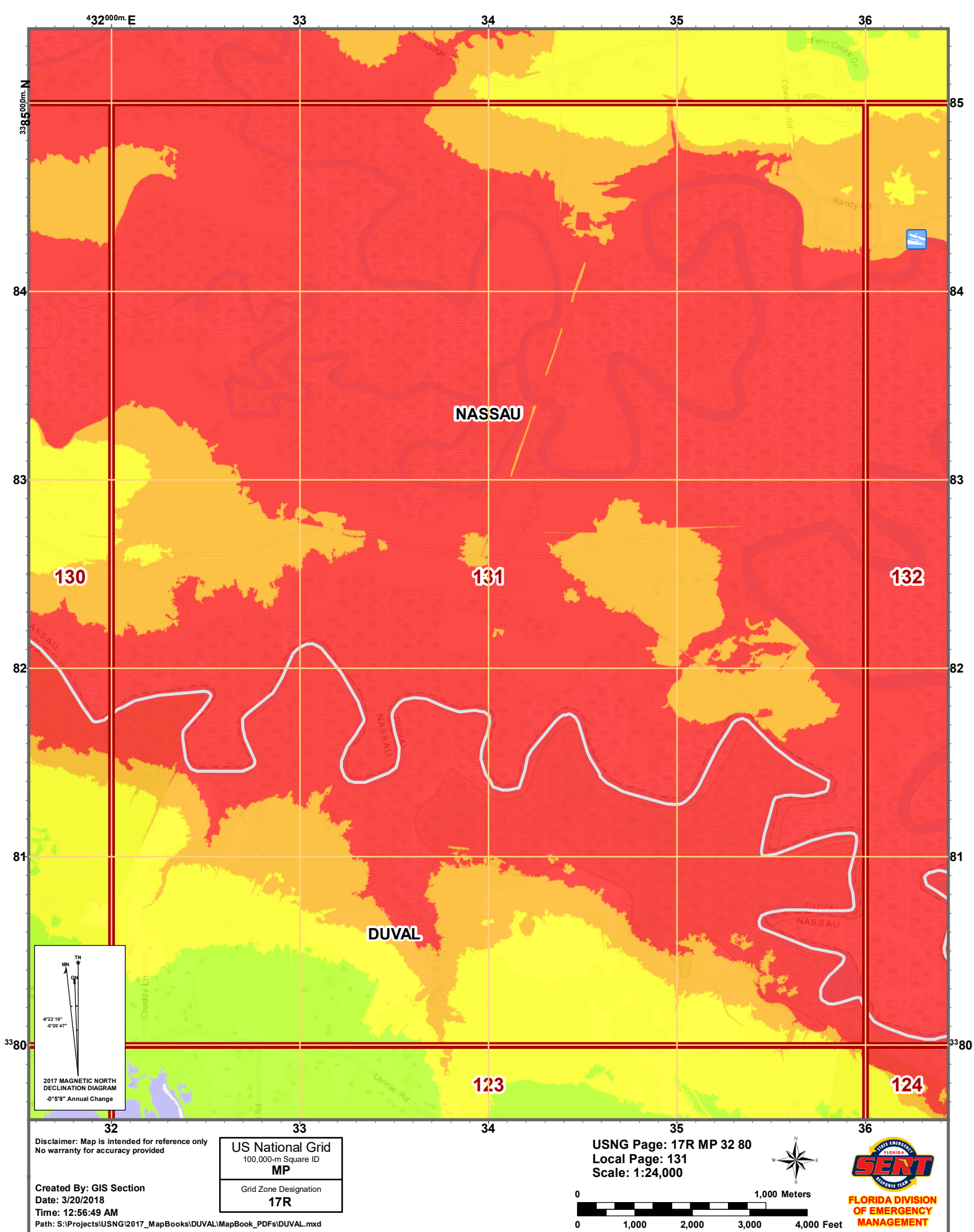
US National Grid  
100,000-m Square ID  
**MP**  
Grid Zone Designation  
**17R**

JACKSONVILLE FIRE & RESCUE DEPT ST 47

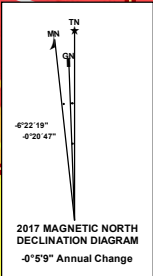
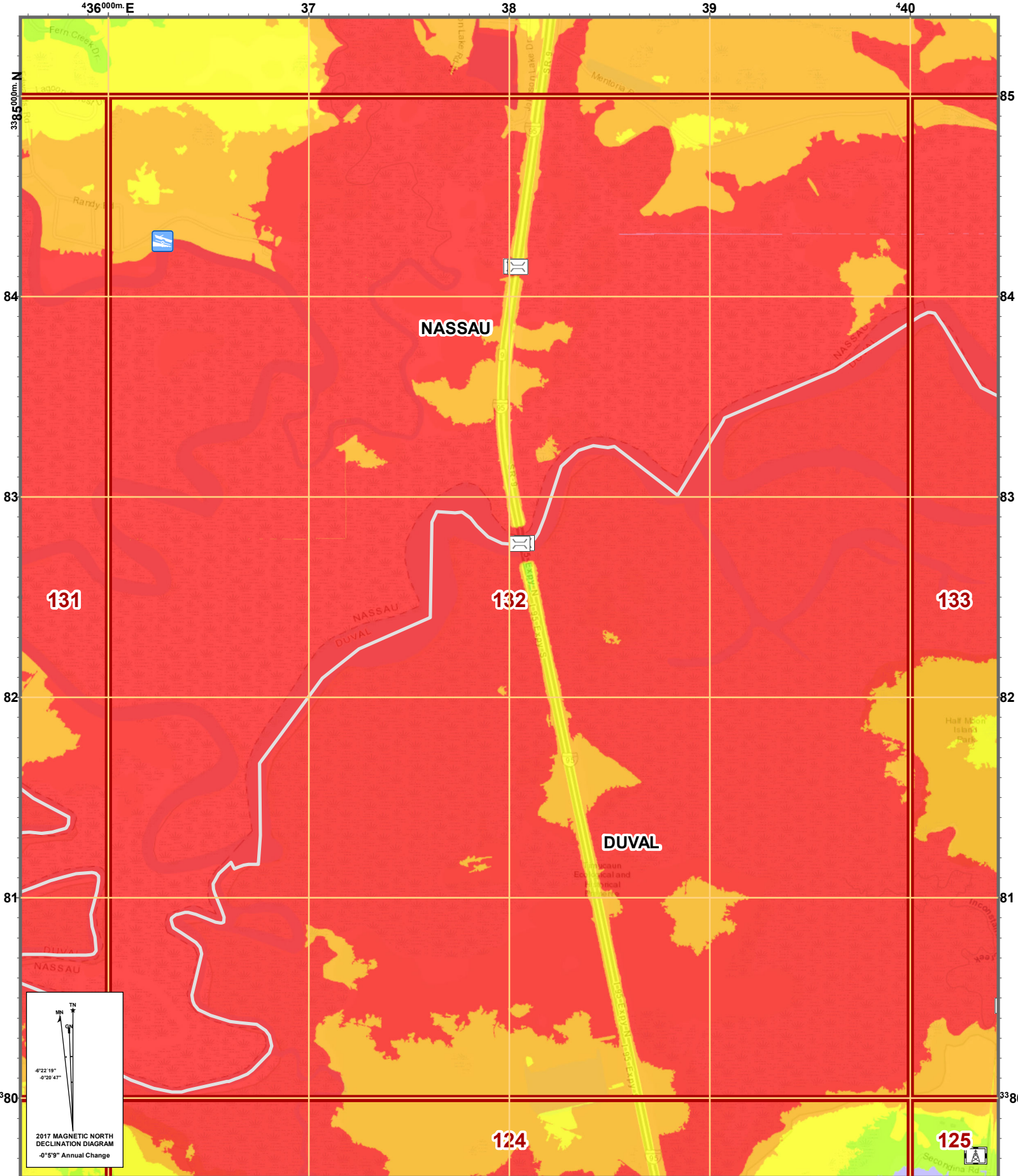
USNG Page: 17R MP 28 80  
Local Page: 130  
Scale: 1:24,000









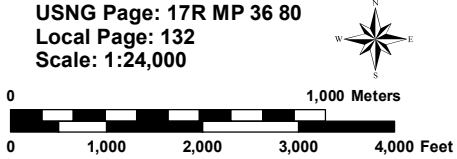


Disclaimer: Map is intended for reference only  
No warranty for accuracy provided

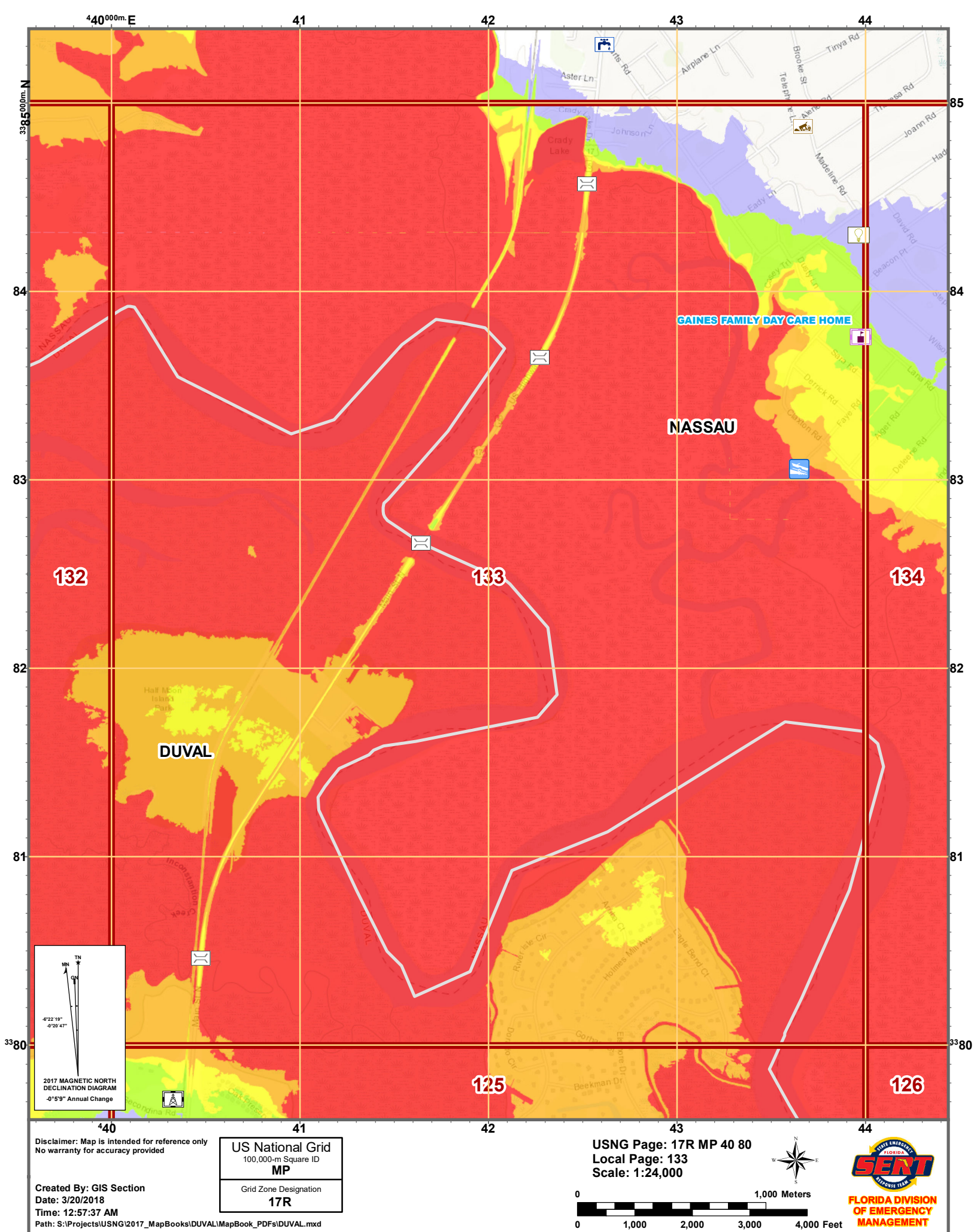
Created By: GIS Section  
Date: 3/20/2018  
Time: 12:57:13 AM  
Path: S:\Projects\USNG\2017\_MapBooks\DUVAL\MapBook\_PDFs\DUVAL.mxd

US National Grid
100,000-m Square ID
<b>MP</b>
Grid Zone Designation
<b>17R</b>

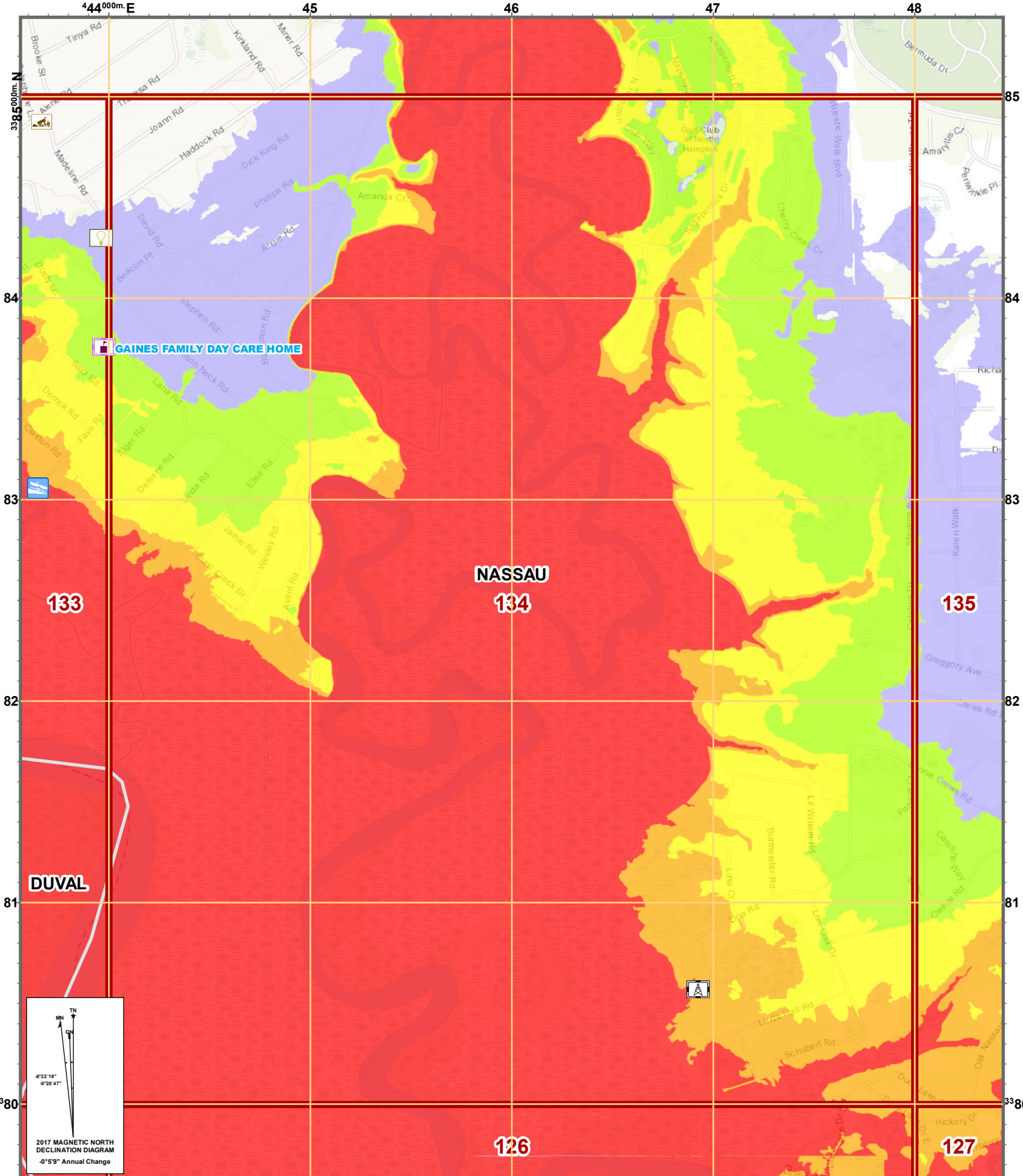
USNG Page: 17R MP 36 80  
Local Page: 132  
Scale: 1:24,000



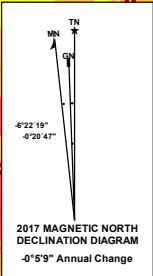
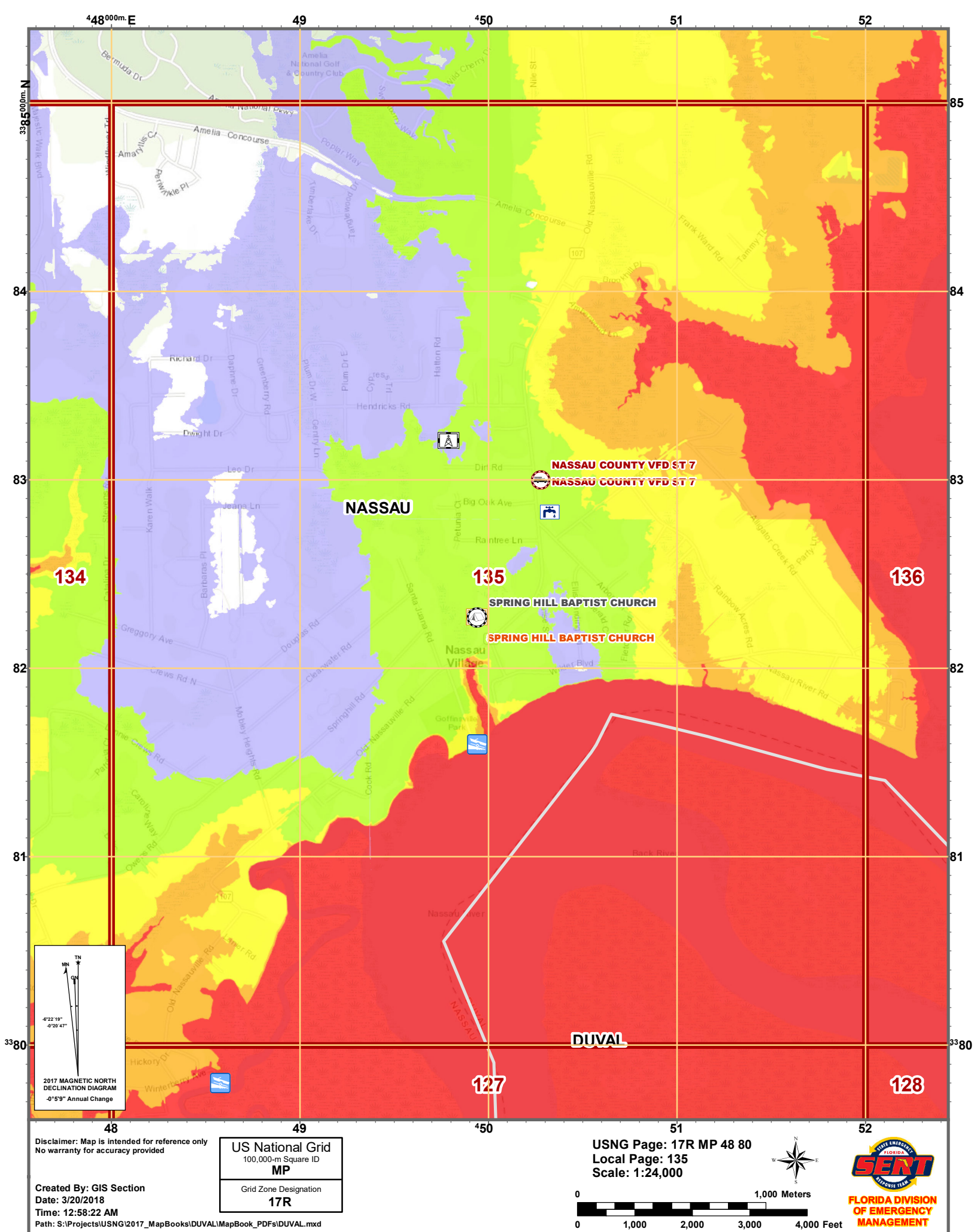












Disclaimer: Map is intended for reference only  
No warranty for accuracy provided

Created By: GIS Section  
Date: 3/20/2018  
Time: 12:58:22 AM  
Path: S:\Projects\USNG\2017\_MapBooks\DUVAL\MapBook\_PDFs\DUVAL.mxd

US National Grid
100,000-m Square ID
<b>MP</b>
Grid Zone Designation
<b>17R</b>

USNG Page: 17R MP 48 80  
Local Page: 135  
Scale: 1:24,000





