










-  INDEX PAGES
-  COUNTY BOUNDARY
-  STATE BOUNDARY





Storm Surge Zones

-  TROPICAL STORM
-  CATEGORY 1
-  CATEGORY 2
-  CATEGORY 3
-  CATEGORY 4
-  CATEGORY 5






Emergency Operation Centers

-  EMERGENCY OPERATIONS CENTER





Emergency Services

-  LAW ENFORCEMENT
-  FIRE STATION
-  EMERGENCY MEDICAL SERVICE
-  CALL CENTER









Correctional Facilities

-  CORRECTIONAL FACILITY
-  LOCAL CORRECTIONAL INSTITUTION
-  STATE CORRECTIONAL INSTITUTION
-  FEDERAL CORRECTIONAL INSTITUTION
-  JUVENILE CORRECTIONAL INSTITUTION





Education

-  PUBLIC SCHOOL
-  PRIVATE SCHOOLS
-  COLLEGE
-  DAY CARE

Community Resources

-  STATE GOVERNMENT FACILITY
-  LOCAL GOVERNMENT FACILITY
-  RELIEF AGENCY
-  ATTRACTION
-  STADIUM
-  LIBRARY
-  COMMUNITY CENTER
-  FAITH-BASED FACILITY




Hospitals

-  HOSPITAL
-  HOSPITAL - ACUTE CARE
-  HOSPITAL - PEDIATRIC
-  HOSPITAL - TRAUMA
-  HOSPITAL - VA
- Healthcare Facilities**
-  ASSISTED LIVING FACILITY
-  AMBULATORY SURGICAL CENTER
-  BIRTH CENTER
-  CRISIS STABILIZATION UNIT
-  END-STAGE RENAL DISEASE
-  HOSPICE
-  INTERMEDIATE CARE FACILITY
-  RESIDENTIAL TREATMENT FACILITY
-  RURAL HEALTH CLINIC
-  TRANSITIONAL LIVING FACILITY
-  SKILLED NURSING FACILITY
-  ADULT FAMILY CARE HOME
-  PUBLIC HEALTH OFFICE





Communications

-  RADIO COMMUNICATIONS TOWER
-  TELEVISION

MH/RV Parks

-  MH/RV PARK
-  MOBILE HOME PARK
-  RV PARK

Energy

-  NUCLEAR POWER PLANT
-  ELECTRIC POWER PLANT
-  ELECTRIC SUBSTATION
-  BULK FUEL STORAGE

Dam

-  DAM

PWS-Plants

-  PWS-PLANTS

Solid Waste Facility

-  SOLID WASTE FACILITY

Wastewater Facility

-  WASTEWATER FACILITY

Shelter

-  GENERAL











Shelter

-  SPECIAL NEEDS

Shelter

-  PET FRIENDLY

Transportation





-  AIRPORT
-  REST AREA
-  HELIPORT/HELIPAD
-  BUS TERMINAL
-  TUNNEL
-  COMMERCIAL PORTS
-  SEAPLANE BASE
-  RAIL FACILITY
-  BRIDGE
-  RAIL BRIDGE

Boat Ramps

-  BOAT RAMP

-  MARINA

Logistics

-  DISASTER RECOVERY CENTER
-  DISASTER RECOVERY CENTER-MOBILE
-  LOGISTICAL STAGING AREA
-  POINT OF DISTRIBUTION

Military

-  COAST GUARD
-  NATIONAL GUARD

Disclaimer: Map is intended for reference only
No warranty for accuracy provided

Created By: GIS Section

Requested By:

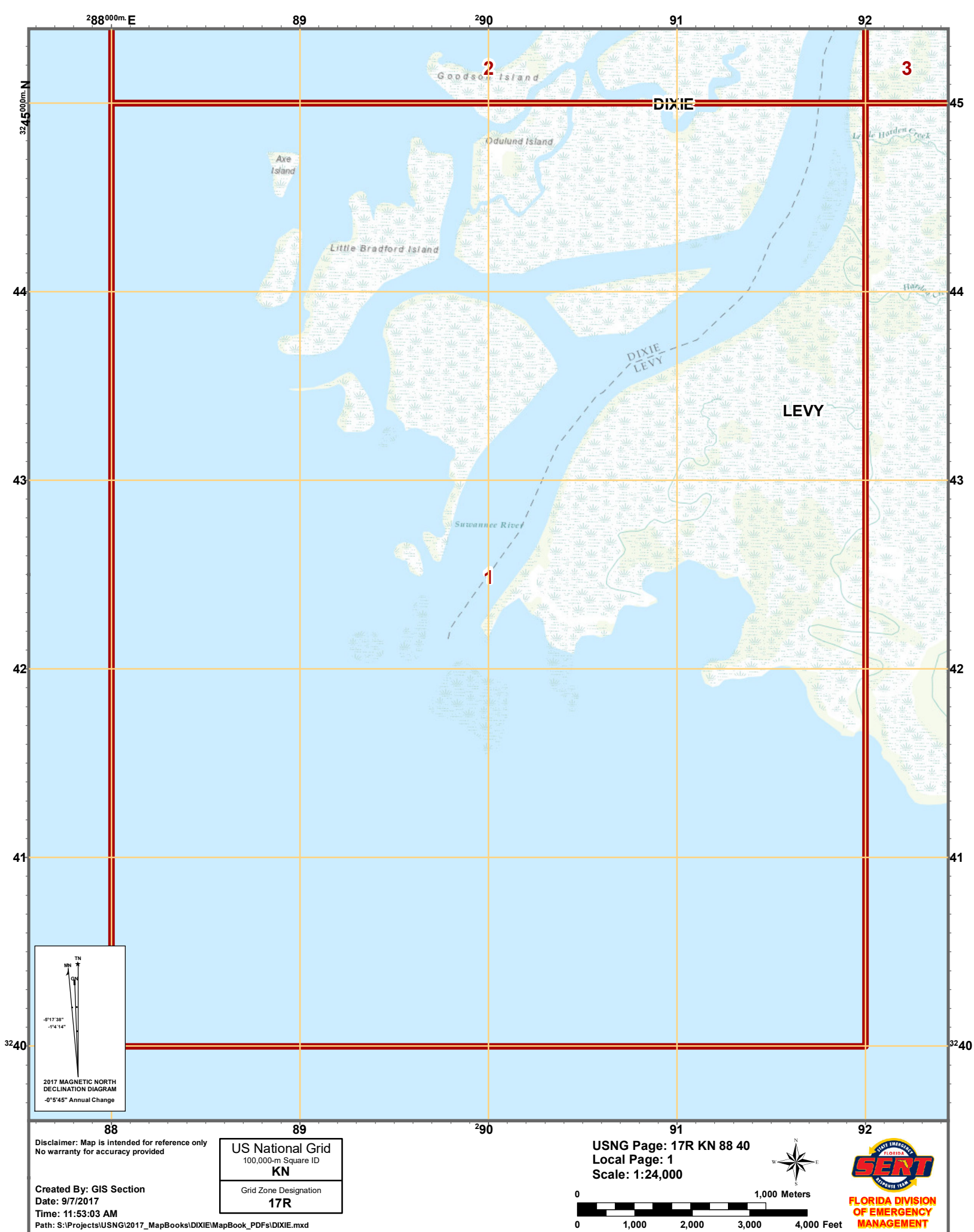
Date: 9/4/2014

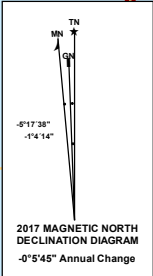
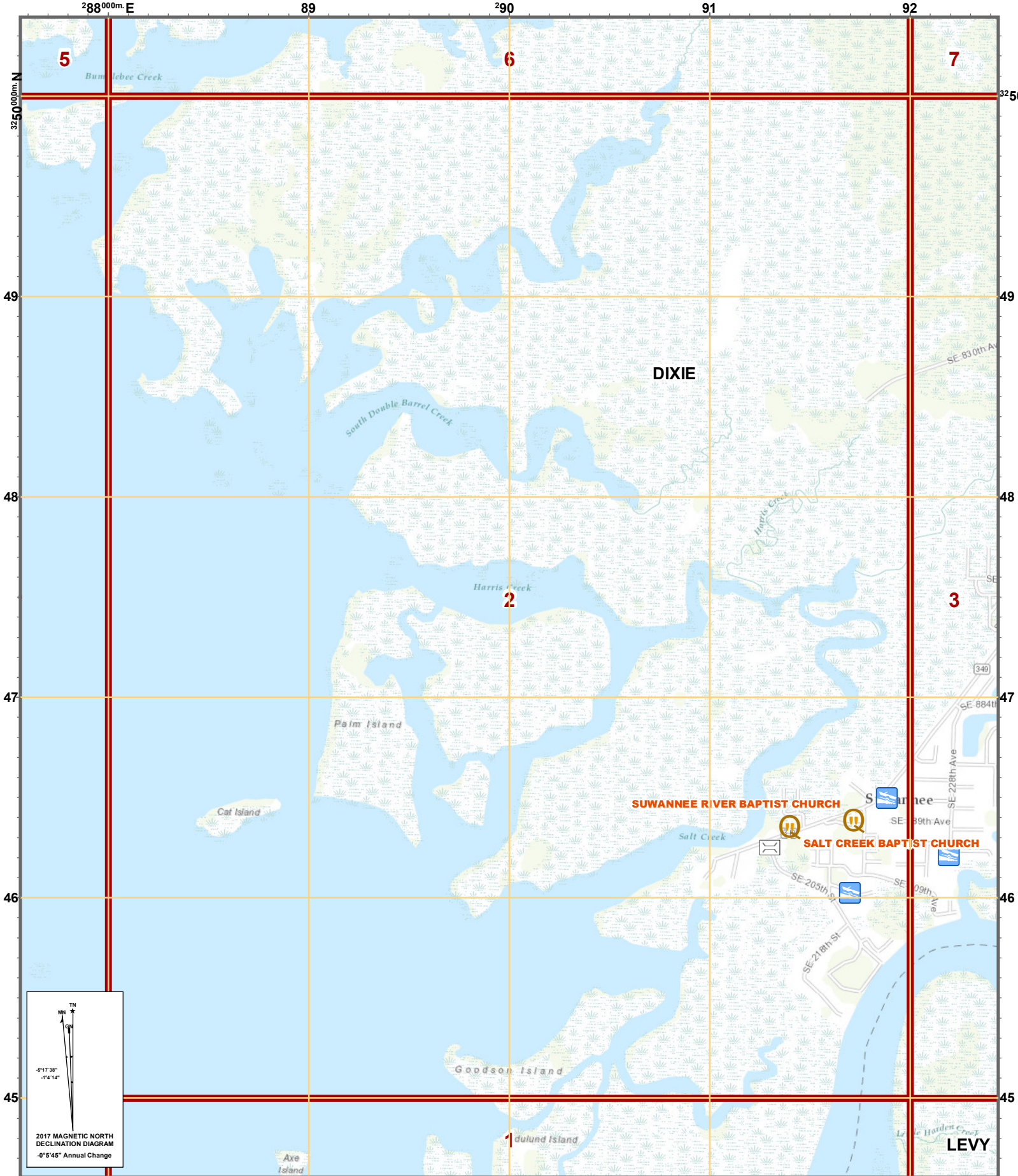
Time: 4:17:49 PM

Path: S:\Projects\USNG\Legend_Page\LEGEND_PAGE_MASTERSITE.mxd

LEGEND PAGE USNG MAP BOOK





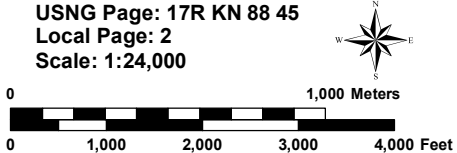


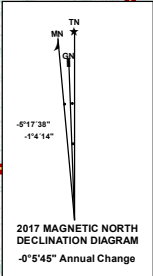
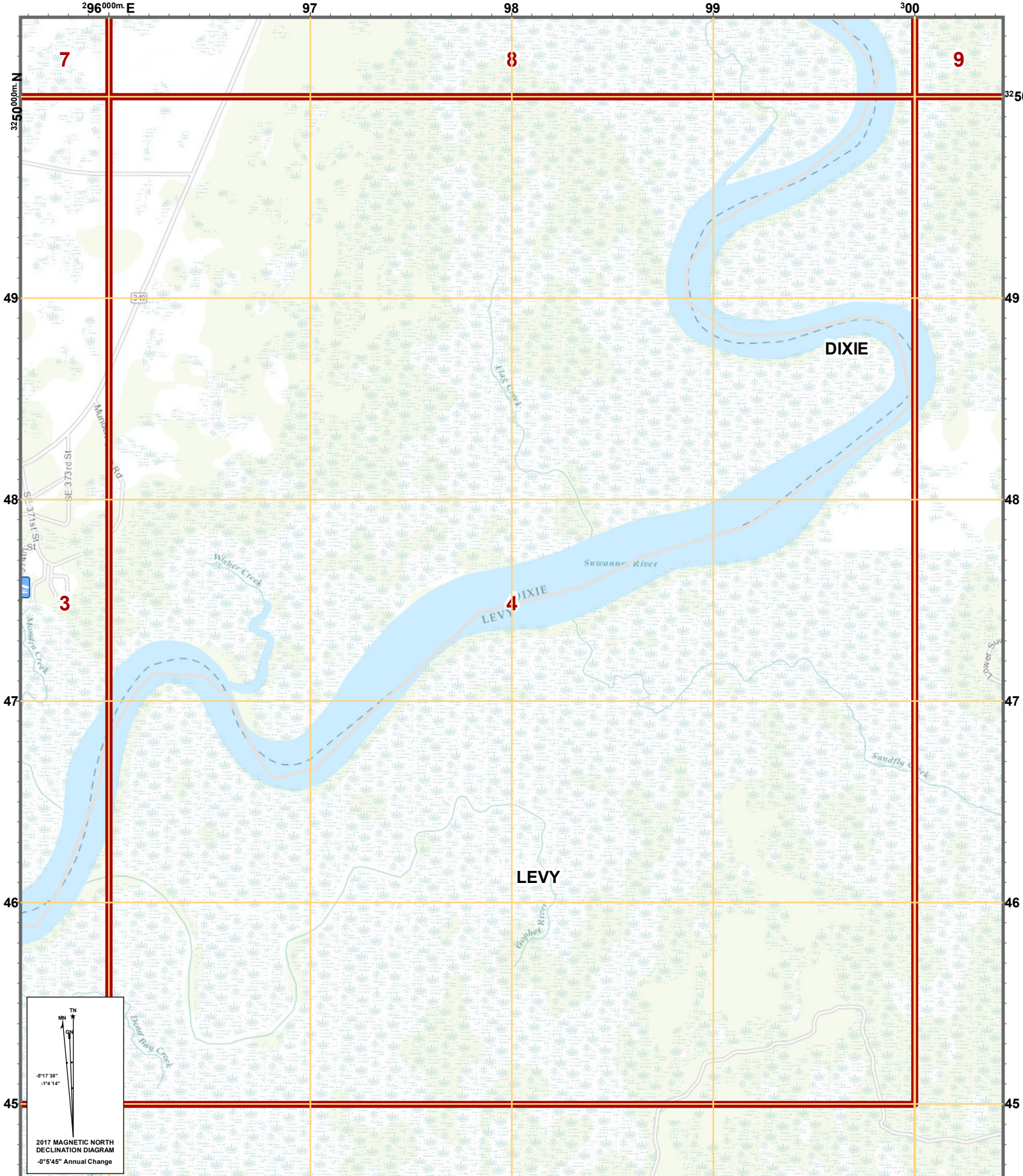
Disclaimer: Map is intended for reference only
No warranty for accuracy provided

Created By: GIS Section
Date: 9/7/2017
Time: 11:53:24 AM
Path: S:\Projects\USNG\2017_MapBooks\DIXIE\MapBook_PDFs\DIXIE.mxd

US National Grid
100,000-m Square ID
KN
Grid Zone Designation
17R

USNG Page: 17R KN 88 45
Local Page: 2
Scale: 1:24,000



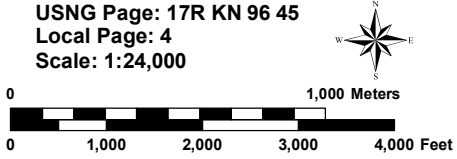


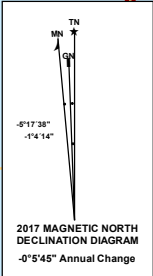
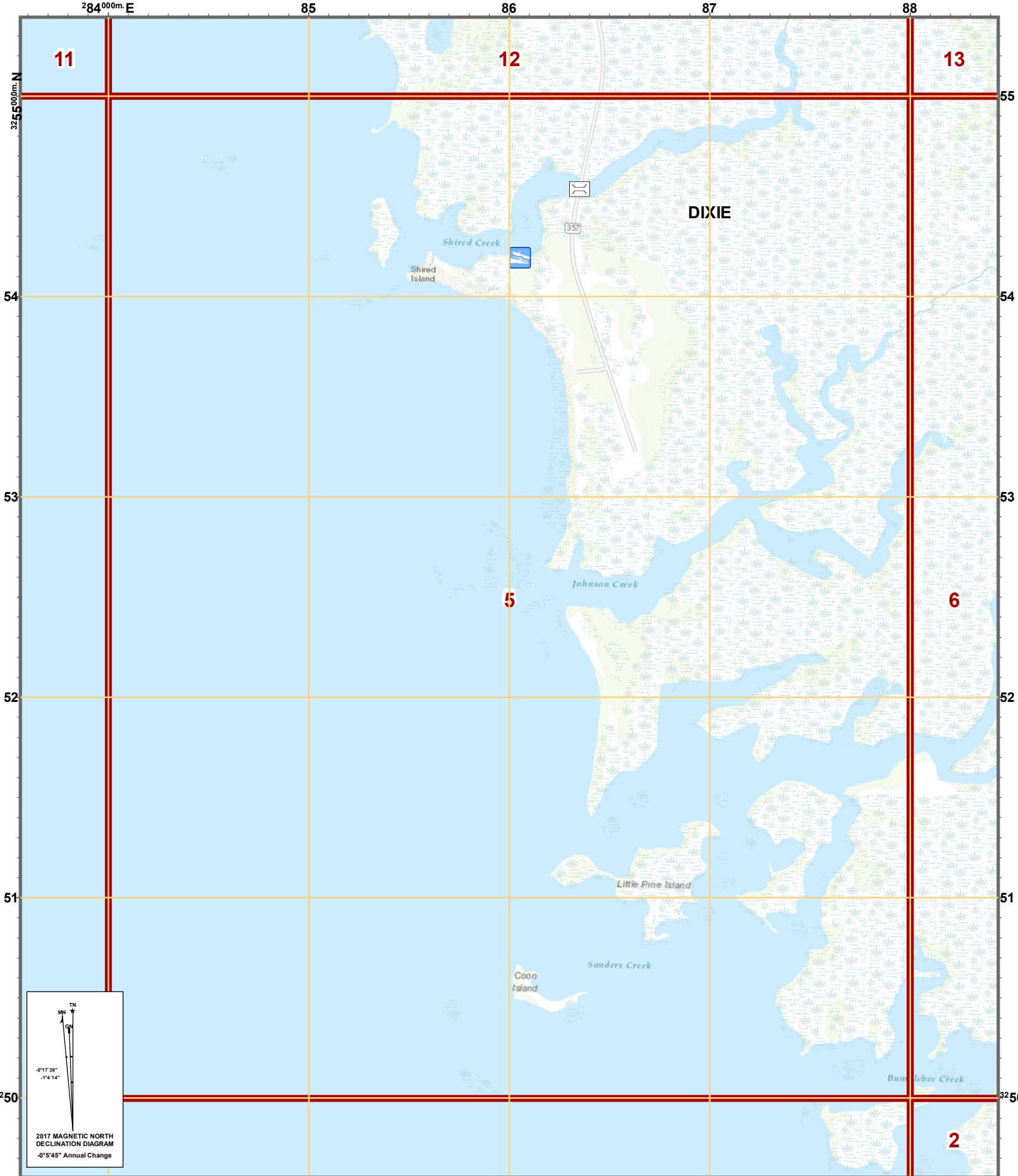
Disclaimer: Map is intended for reference only
No warranty for accuracy provided

Created By: GIS Section
Date: 9/7/2017
Time: 11:54:19 AM
Path: S:\Projects\USNG\2017_MapBooks\DIXIE\MapBook_PDFs\DIXIE.mxd

US National Grid
100,000-m Square ID
KN
Grid Zone Designation
17R

USNG Page: 17R KN 96 45
Local Page: 4
Scale: 1:24,000



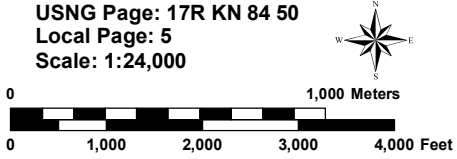


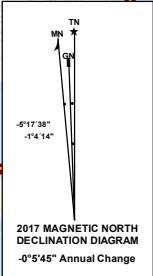
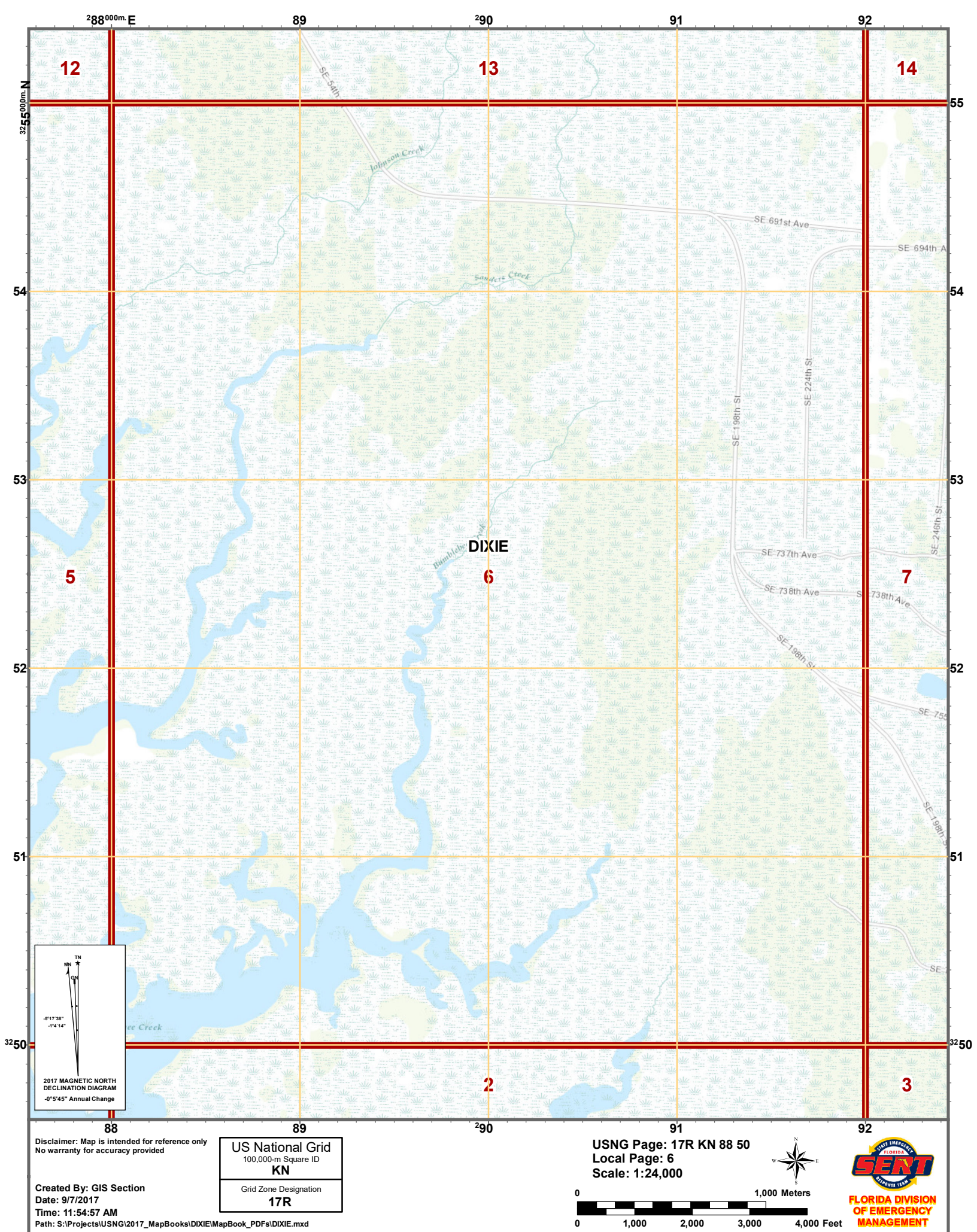
Disclaimer: Map is intended for reference only
No warranty for accuracy provided

Created By: GIS Section
Date: 9/7/2017
Time: 11:54:38 AM
Path: S:\Projects\USNG\2017_MapBooks\DIXIE\MapBook_PDFs\DIXIE.mxd

US National Grid
100,000-m Square ID
KN
Grid Zone Designation
17R

USNG Page: 17R KN 84 50
Local Page: 5
Scale: 1:24,000



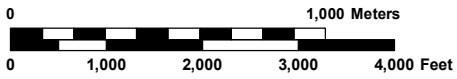


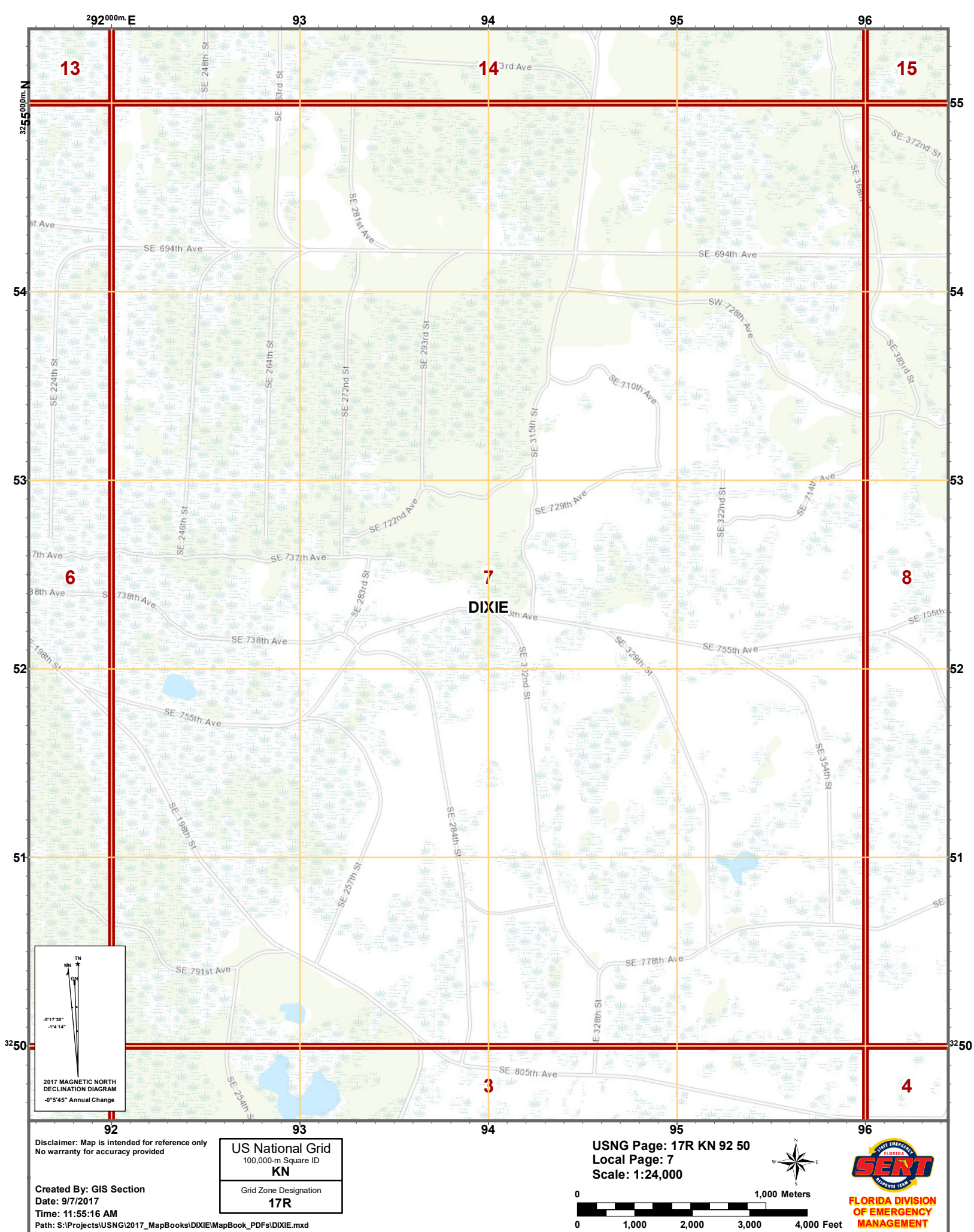
Disclaimer: Map is intended for reference only
No warranty for accuracy provided

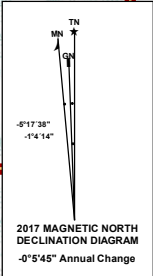
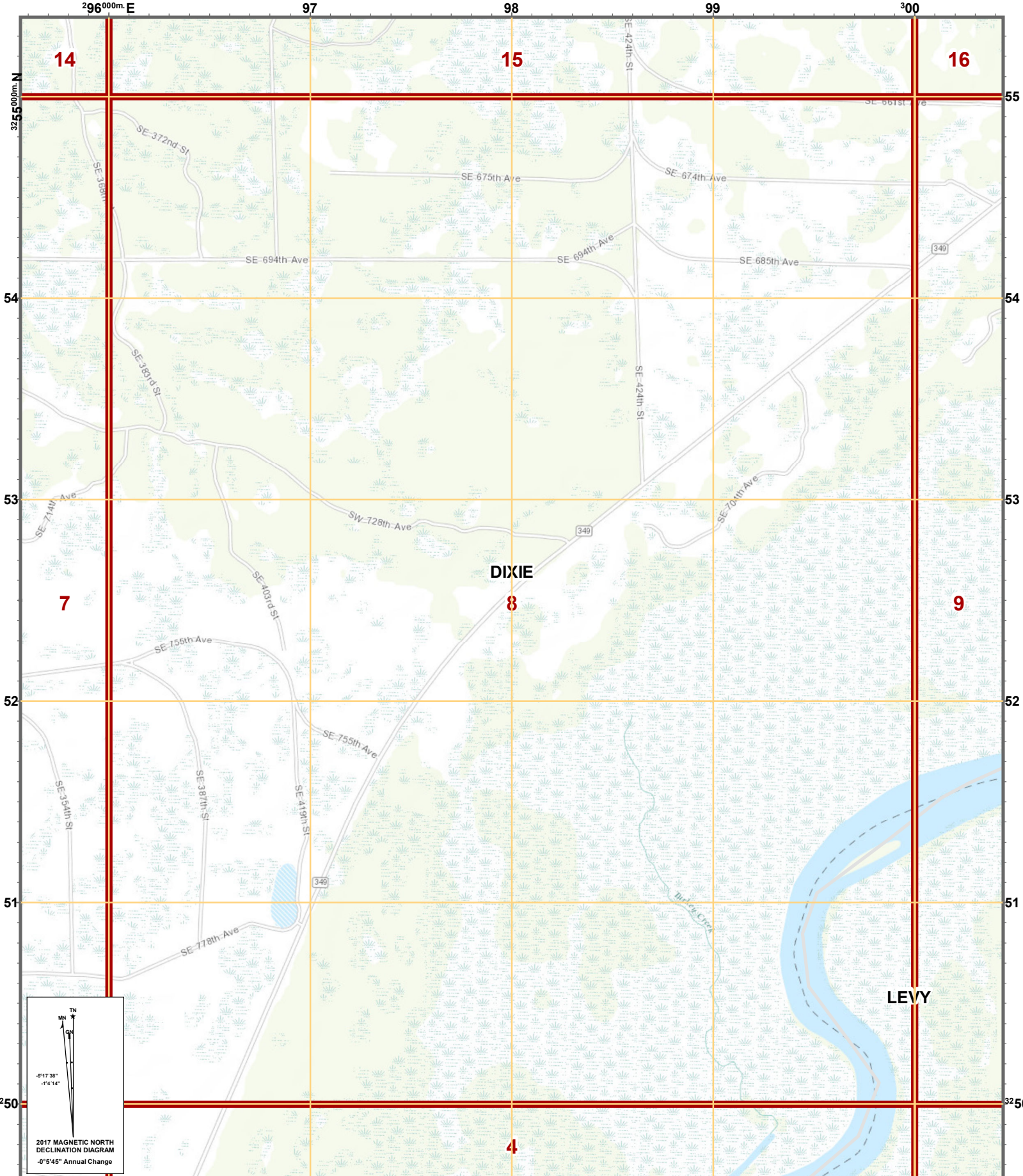
Created By: GIS Section
Date: 9/7/2017
Time: 11:54:57 AM
Path: S:\Projects\USNG\2017_MapBooks\DIXIE\MapBook_PDFs\DIXIE.mxd

US National Grid
100,000-m Square ID
KN
Grid Zone Designation
17R

USNG Page: 17R KN 88 50
Local Page: 6
Scale: 1:24,000





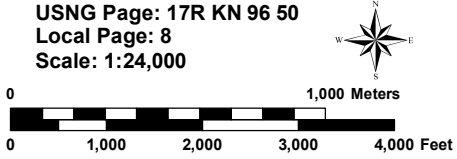


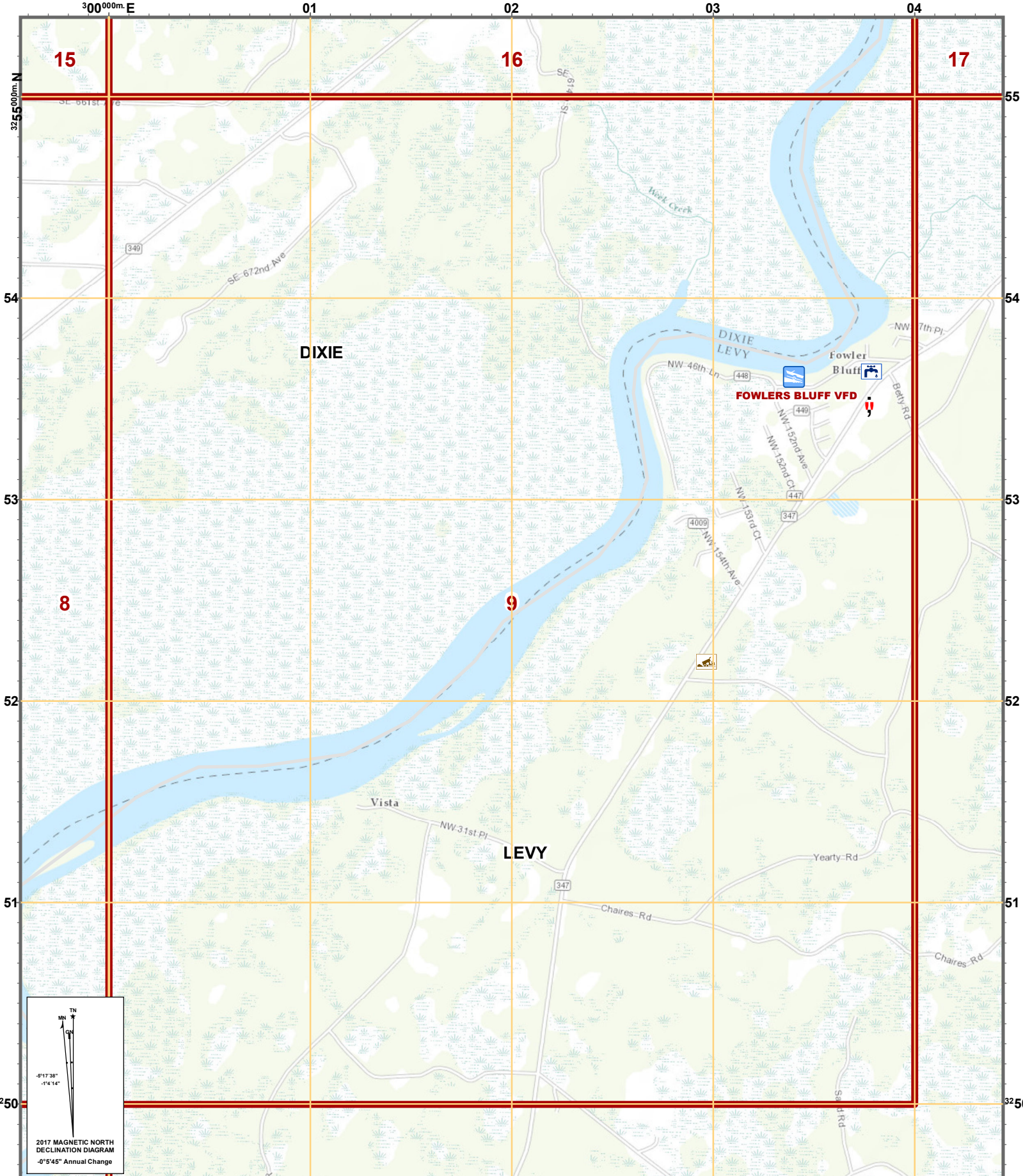
Disclaimer: Map is intended for reference only
No warranty for accuracy provided

Created By: GIS Section
Date: 9/7/2017
Time: 11:55:31 AM
Path: S:\Projects\USNG\2017_MapBooks\DIXIE\MapBook_PDFs\DIXIE.mxd

US National Grid 100,000-m Square ID KN
Grid Zone Designation 17R

USNG Page: 17R KN 96 50
Local Page: 8
Scale: 1:24,000



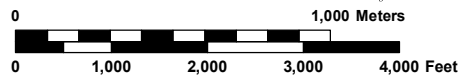


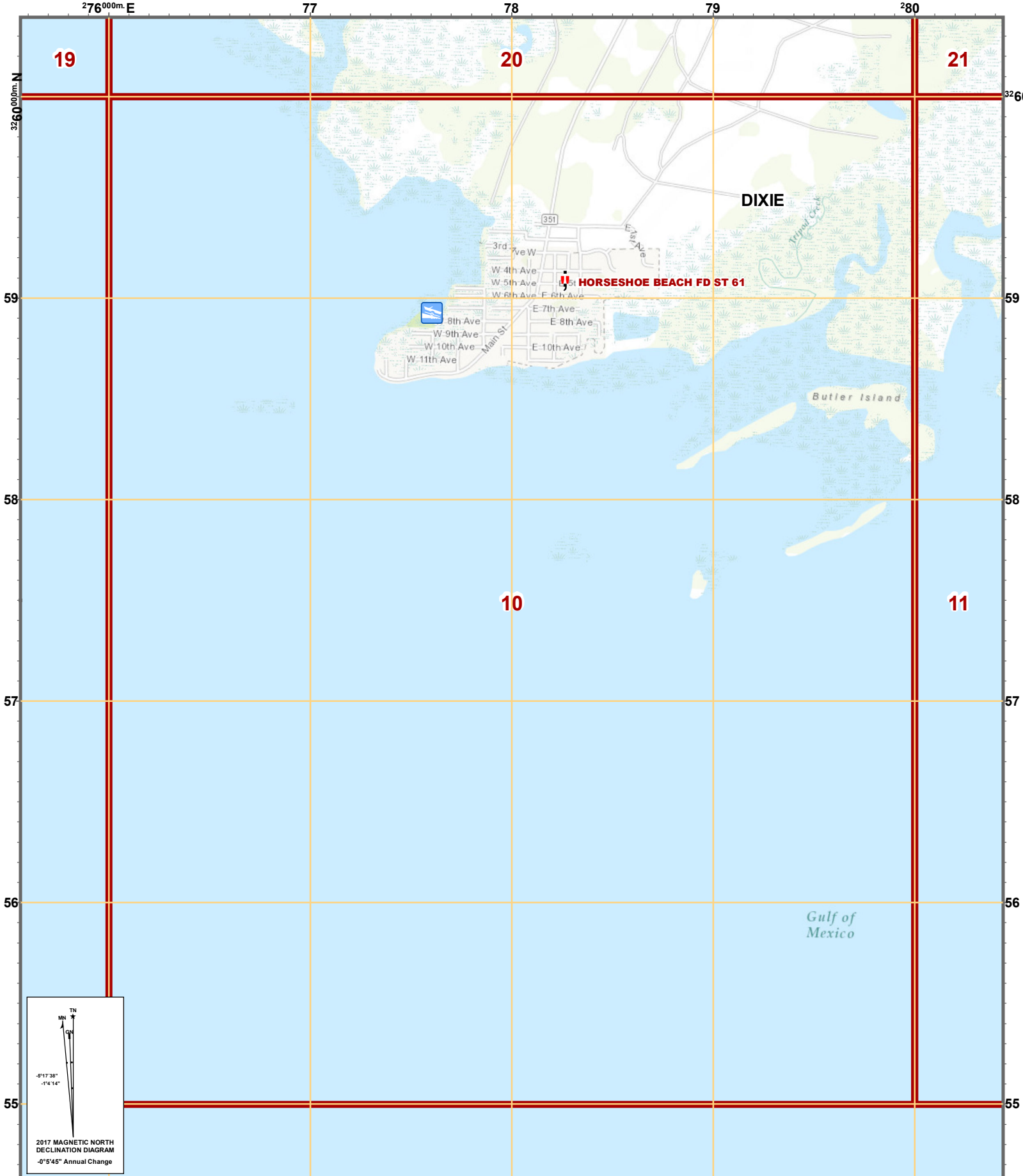
Disclaimer: Map is intended for reference only
No warranty for accuracy provided

Created By: GIS Section
Date: 9/7/2017
Time: 11:55:43 AM
Path: S:\Projects\USNG\2017_MapBooks\DIXIE\MapBook_PDFs\DIXIE.mxd

US National Grid
100,000-m Square ID
LN
Grid Zone Designation
17R

USNG Page: 17R LN 00 50
Local Page: 9
Scale: 1:24,000



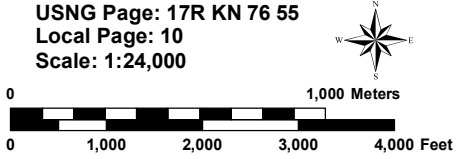


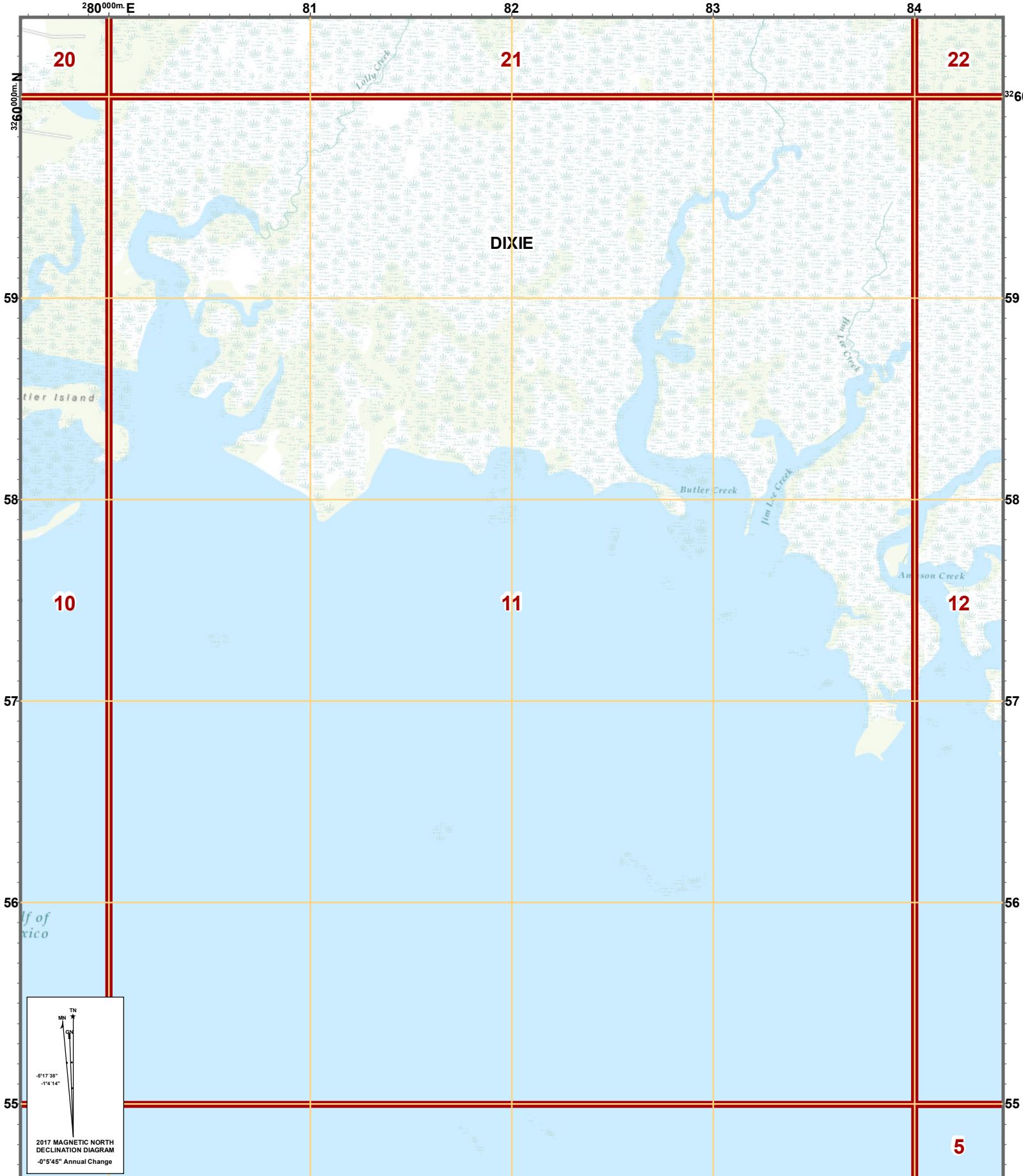
Disclaimer: Map is intended for reference only
No warranty for accuracy provided

Created By: GIS Section
Date: 9/7/2017
Time: 11:55:57 AM
Path: S:\Projects\USNG\2017_MapBooks\DIXIE\MapBook_PDFs\DIXIE.mxd

US National Grid
100,000-m Square ID
KN
Grid Zone Designation
17R

USNG Page: 17R KN 76 55
Local Page: 10
Scale: 1:24,000





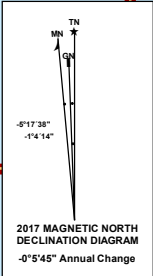
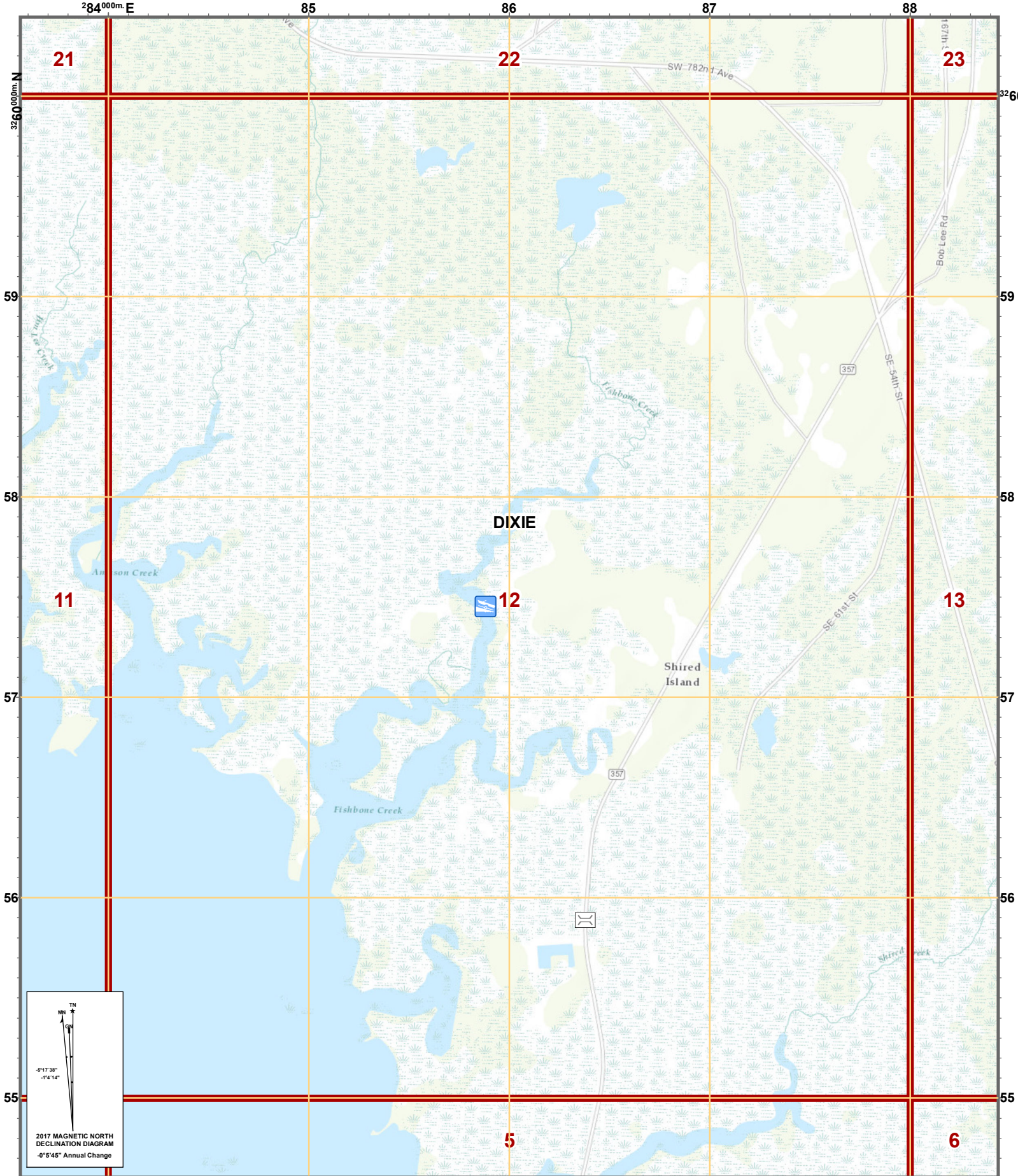
Disclaimer: Map is intended for reference only
No warranty for accuracy provided

Created By: GIS Section
Date: 9/7/2017
Time: 11:57:00 AM
Path: S:\Projects\USNG\2017_MapBooks\DIXIE\MapBook_PDFs\DIXIE.mxd

US National Grid 100,000-m Square ID KN
Grid Zone Designation 17R

USNG Page: 17R KN 80 55
Local Page: 11
Scale: 1:24,000



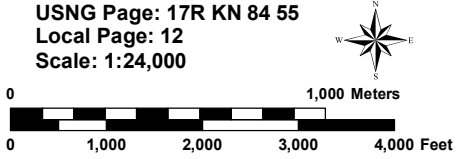


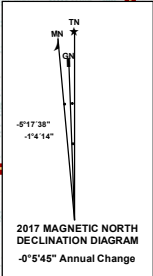
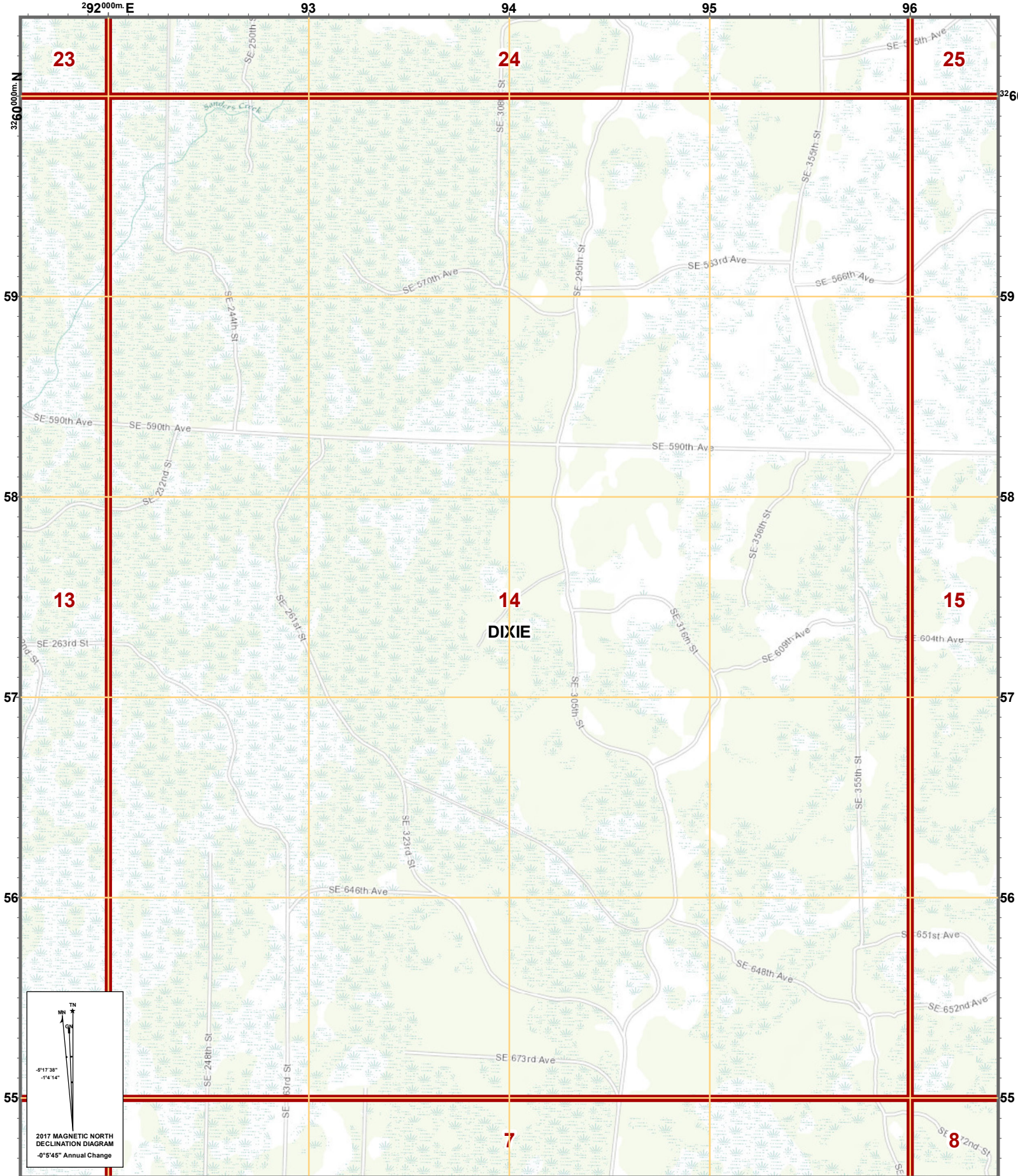
Disclaimer: Map is intended for reference only
No warranty for accuracy provided

Created By: GIS Section
Date: 9/7/2017
Time: 11:59:21 AM
Path: S:\Projects\USNG\2017_MapBooks\DIXIE\MapBook_PDFs\DIXIE.mxd

US National Grid
100,000-m Square ID
KN
Grid Zone Designation
17R

USNG Page: 17R KN 84 55
Local Page: 12
Scale: 1:24,000



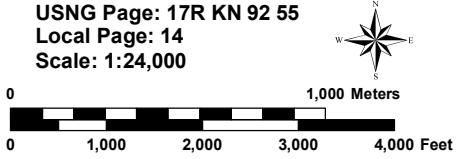


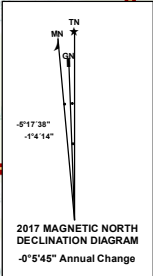
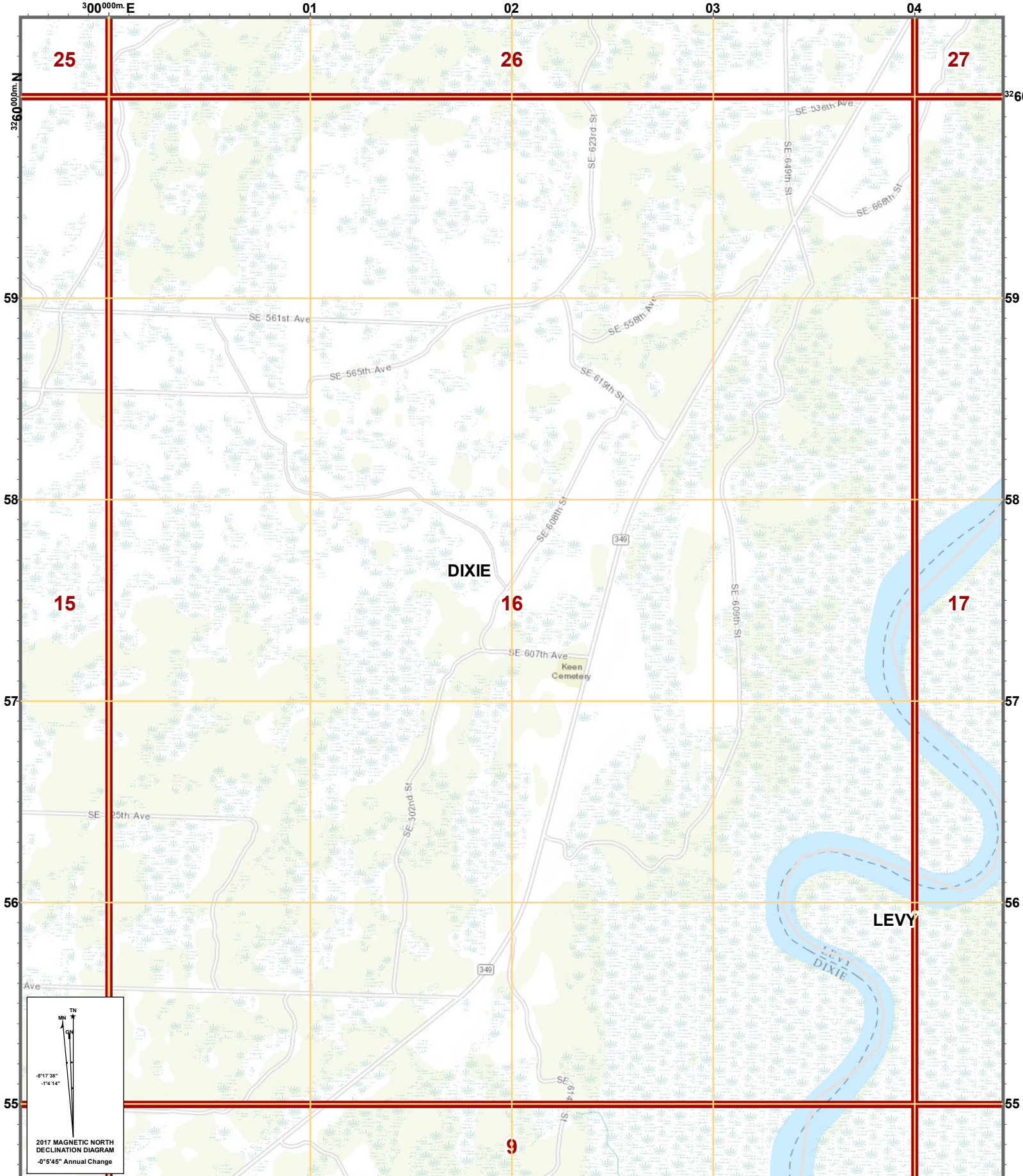
Disclaimer: Map is intended for reference only
No warranty for accuracy provided

Created By: GIS Section
Date: 9/7/2017
Time: 12:08:56 PM
Path: S:\Projects\USNG\2017_MapBooks\DIXIE\MapBook_PDFs\DIXIE.mxd

US National Grid 100,000-m Square ID KN
Grid Zone Designation 17R

USNG Page: 17R KN 92 55
Local Page: 14
Scale: 1:24,000



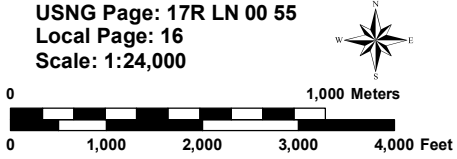


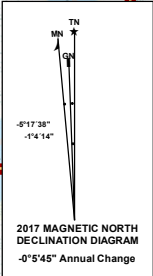
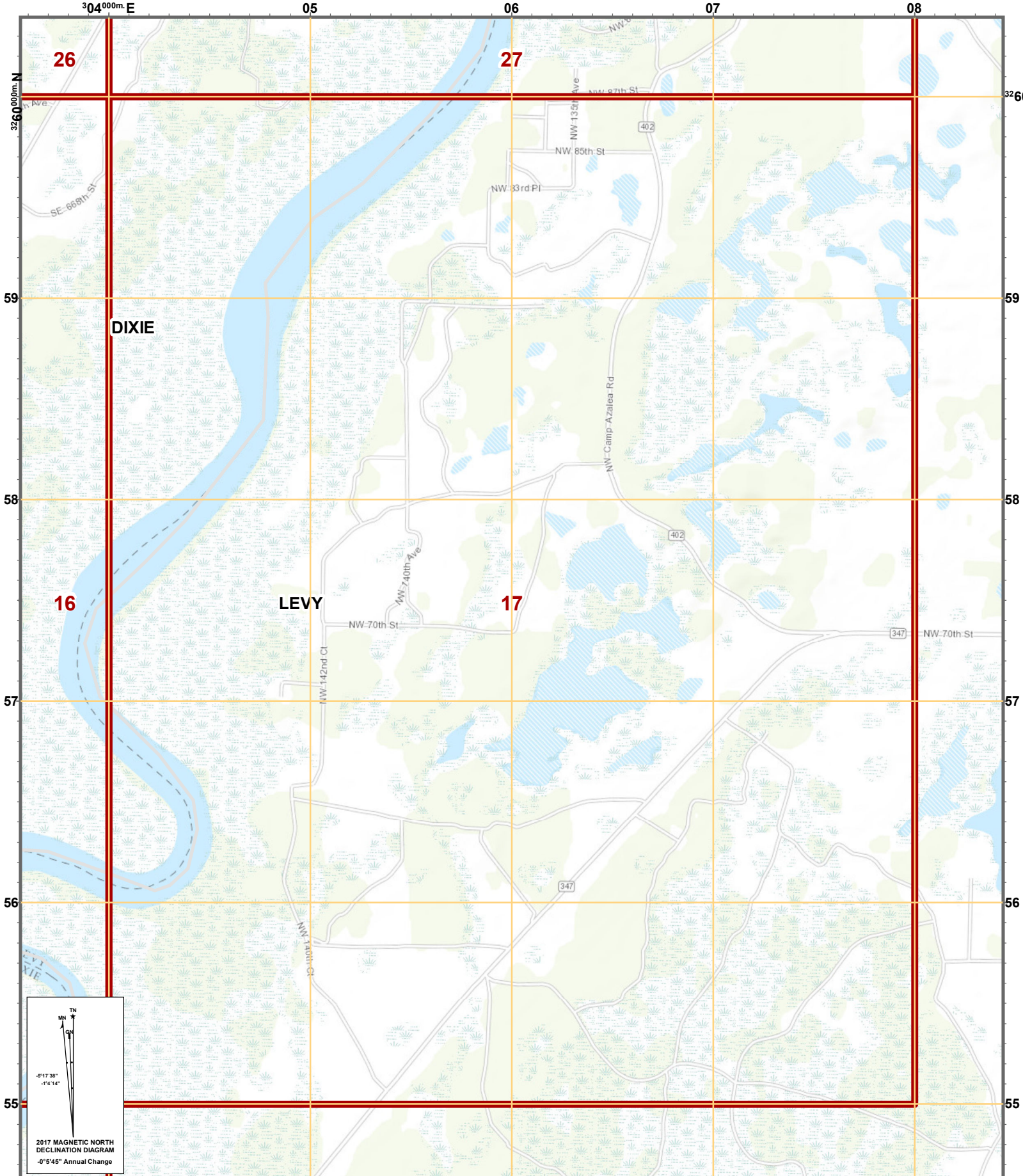
Disclaimer: Map is intended for reference only
No warranty for accuracy provided

Created By: GIS Section
Date: 9/7/2017
Time: 12:09:34 PM
Path: S:\Projects\USNG\2017_MapBooks\DIXIE\MapBook_PDFs\DIXIE.mxd

US National Grid
100,000-m Square ID
LN
Grid Zone Designation
17R

USNG Page: 17R LN 00 55
Local Page: 16
Scale: 1:24,000



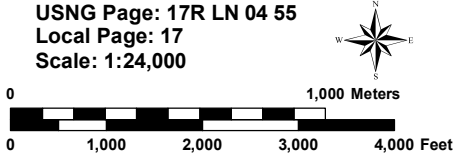


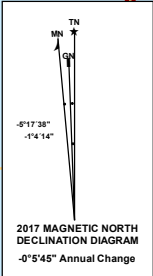
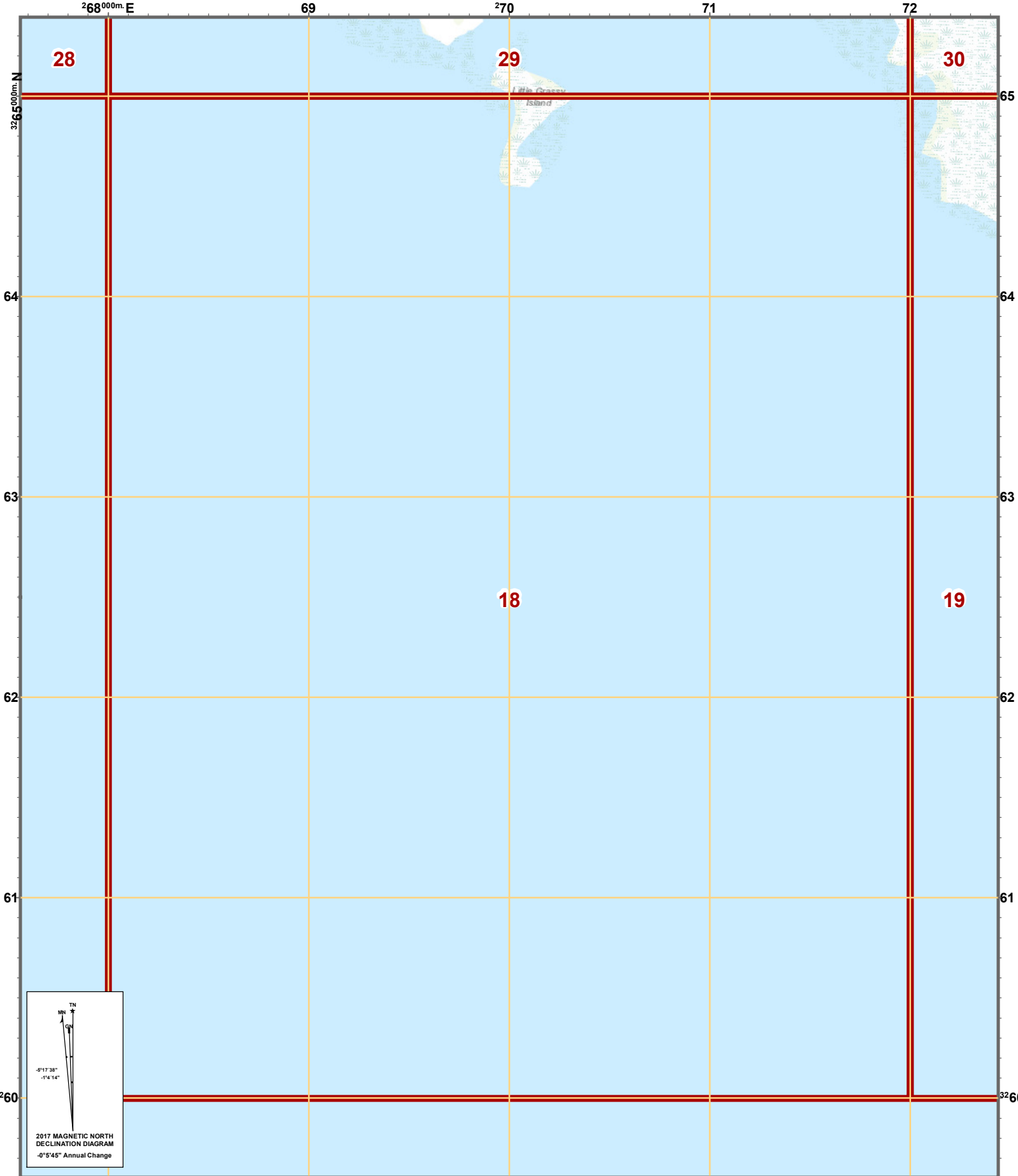
Disclaimer: Map is intended for reference only
No warranty for accuracy provided

Created By: GIS Section
Date: 9/7/2017
Time: 12:09:50 PM
Path: S:\Projects\USNG\2017_MapBooks\DIXIE\MapBook_PDFs\DIXIE.mxd

US National Grid
100,000-m Square ID
LN
Grid Zone Designation
17R

USNG Page: 17R LN 04 55
Local Page: 17
Scale: 1:24,000



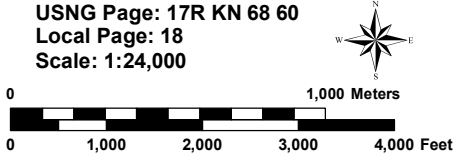


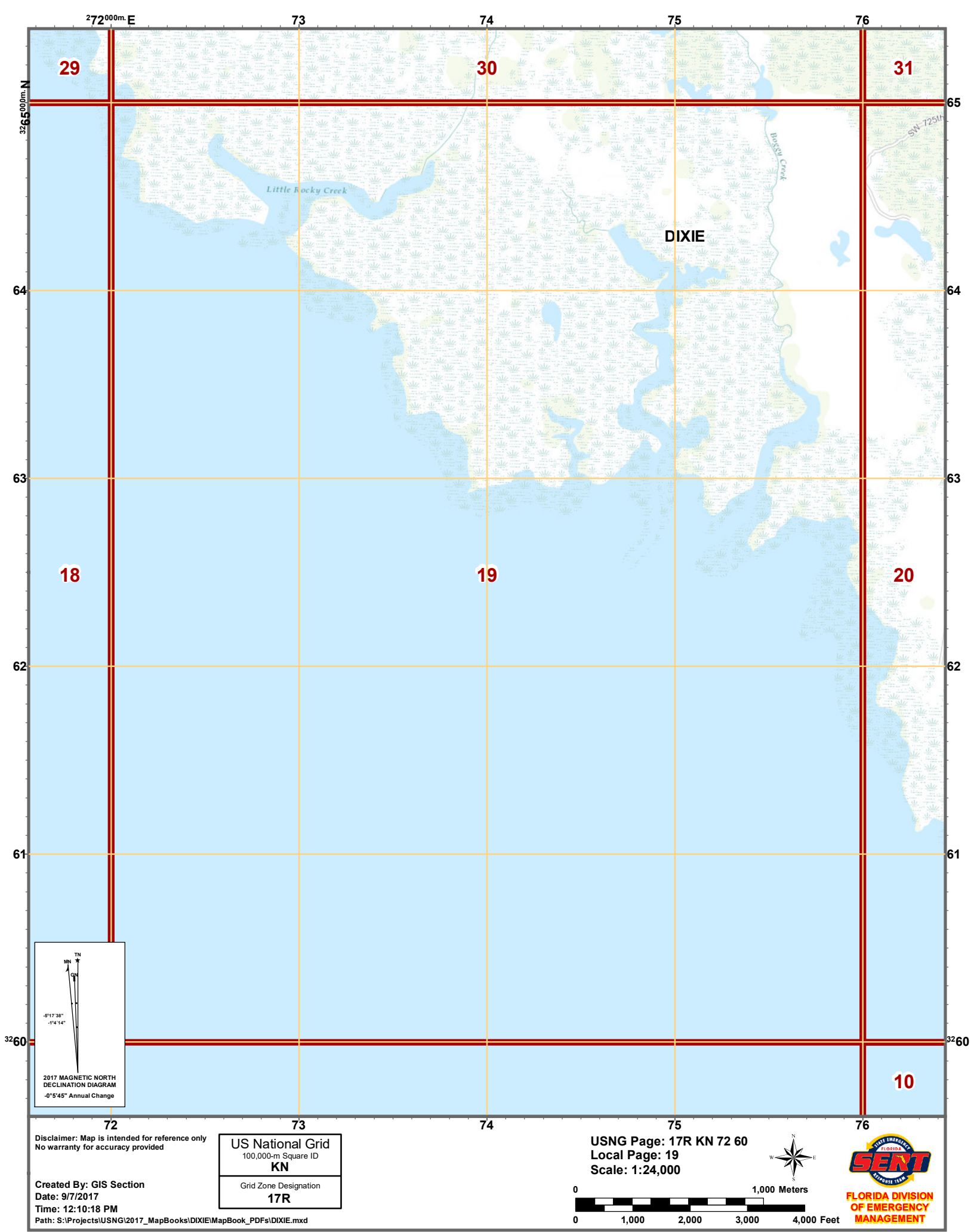
Disclaimer: Map is intended for reference only
No warranty for accuracy provided

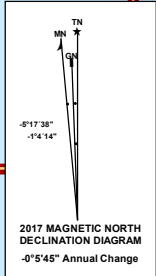
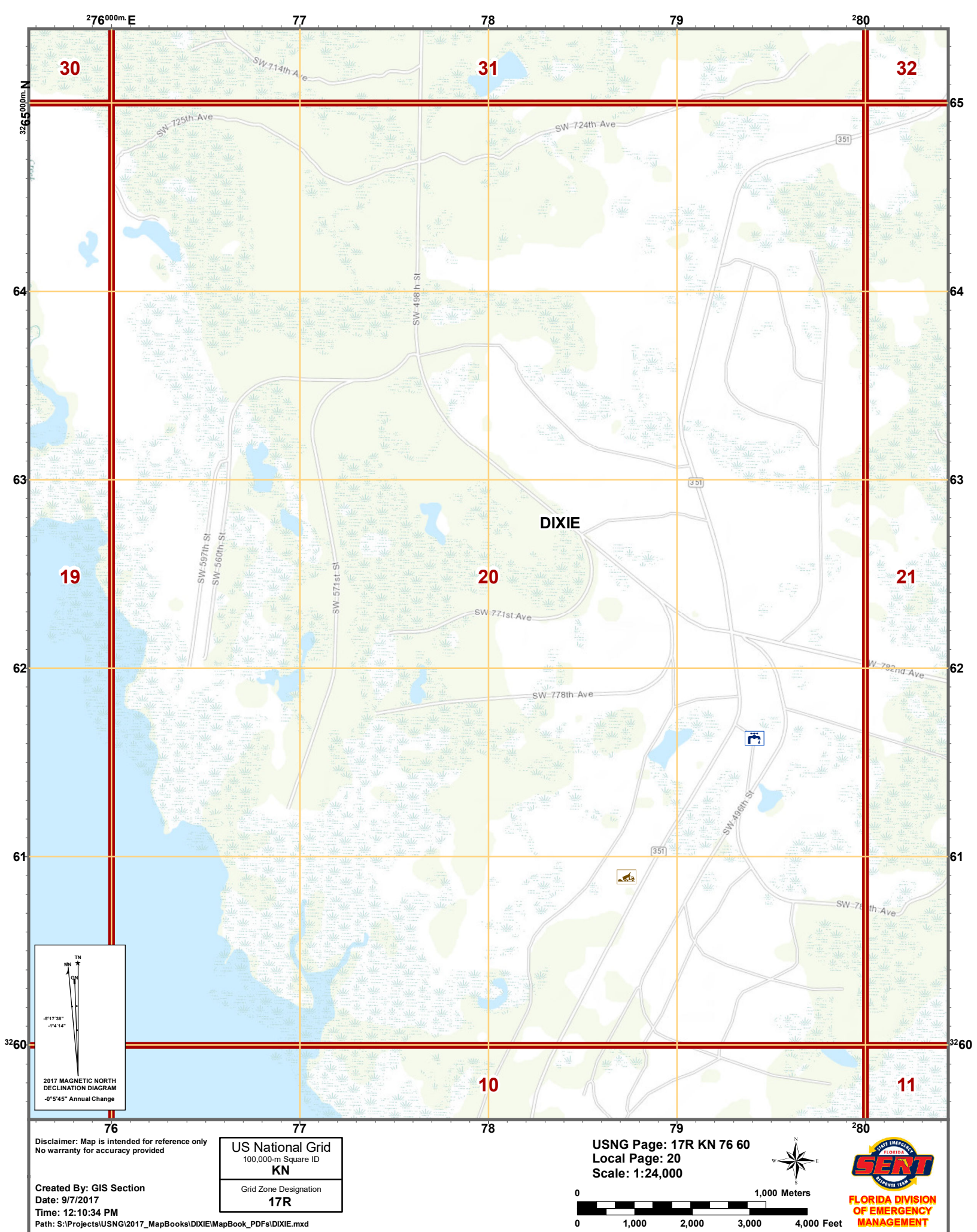
Created By: GIS Section
Date: 9/7/2017
Time: 12:10:07 PM
Path: S:\Projects\USNG\2017_MapBooks\DIXIE\MapBook_PDFs\DIXIE.mxd

US National Grid 100,000-m Square ID KN
Grid Zone Designation 17R

USNG Page: 17R KN 68 60
Local Page: 18
Scale: 1:24,000





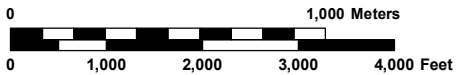


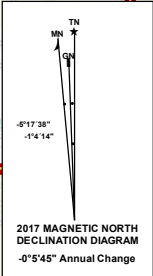
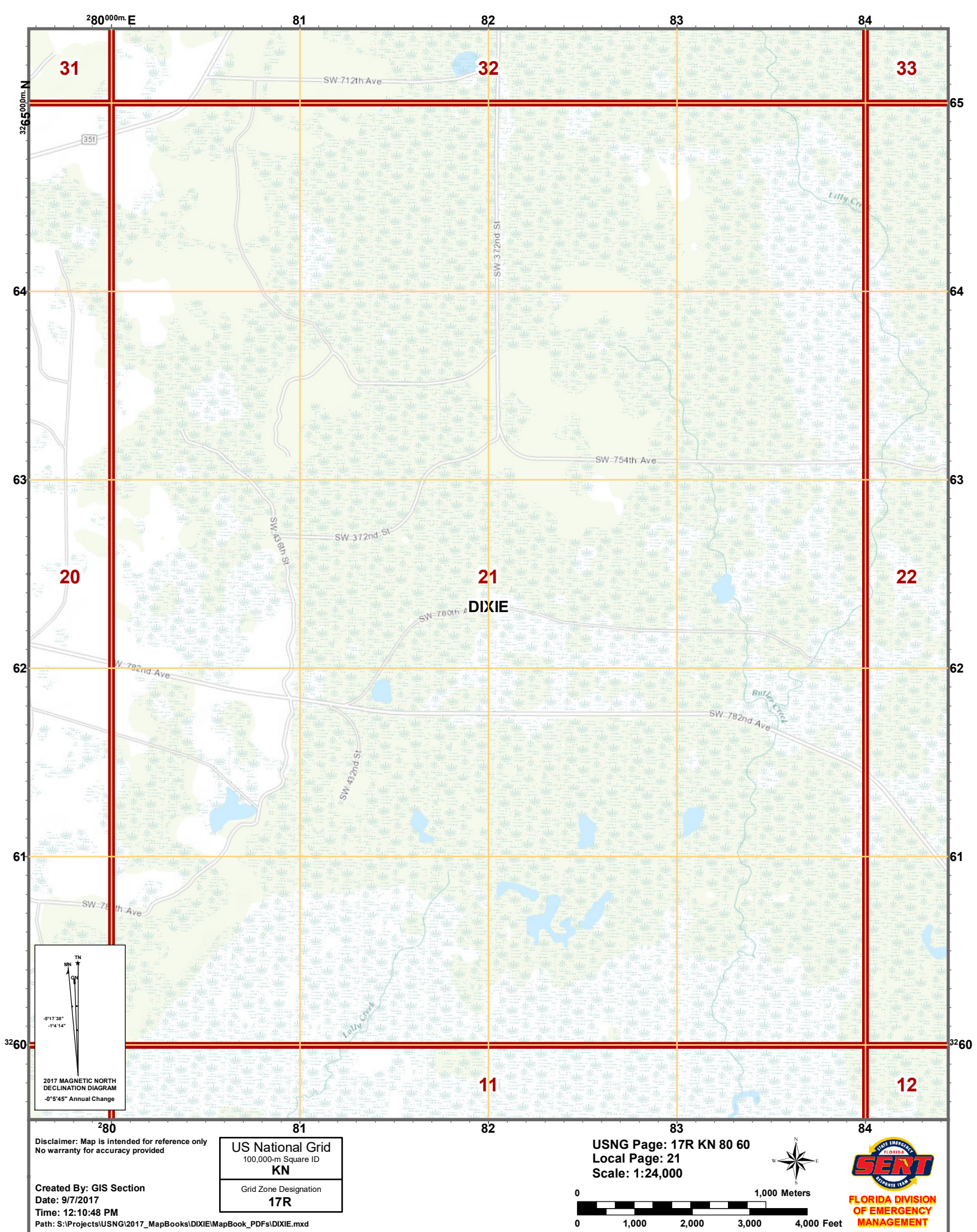
Disclaimer: Map is intended for reference only
No warranty for accuracy provided

Created By: GIS Section
Date: 9/7/2017
Time: 12:10:34 PM
Path: S:\Projects\USNG\2017_MapBooks\DIXIE\MapBook_PDFs\DIXIE.mxd

US National Grid
100,000-m Square ID
KN
Grid Zone Designation
17R

USNG Page: 17R KN 76 60
Local Page: 20
Scale: 1:24,000



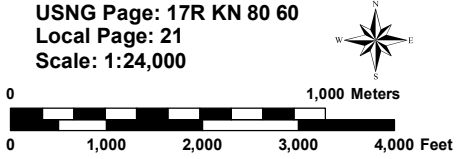


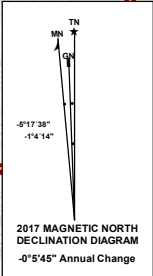
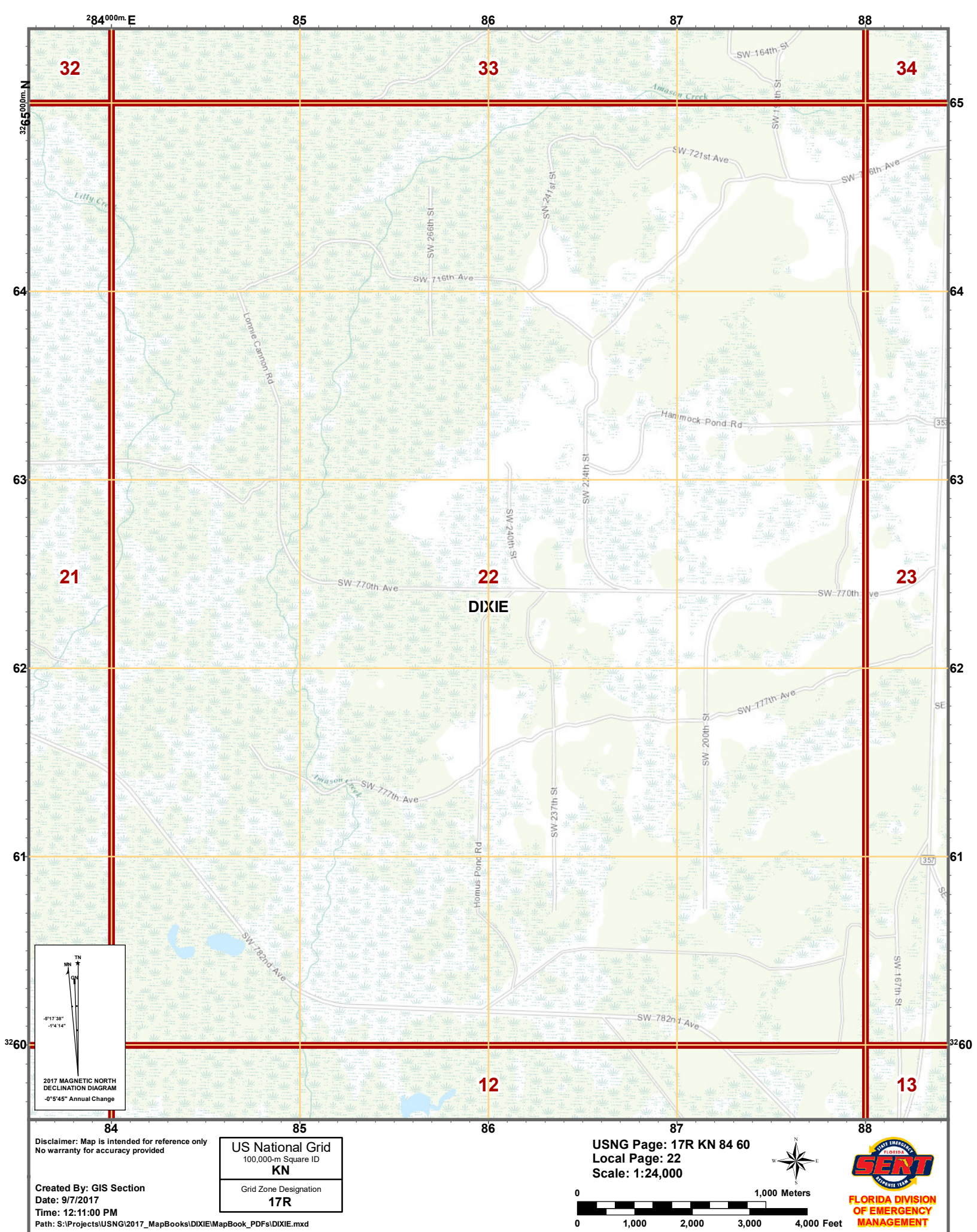
Disclaimer: Map is intended for reference only
No warranty for accuracy provided

Created By: GIS Section
Date: 9/7/2017
Time: 12:10:48 PM
Path: S:\Projects\USNG\2017_MapBooks\DIXIE\MapBook_PDFs\DIXIE.mxd

US National Grid 100,000-m Square ID KN
Grid Zone Designation 17R

USNG Page: 17R KN 80 60
Local Page: 21
Scale: 1:24,000



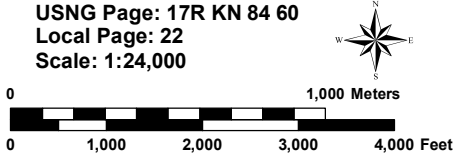


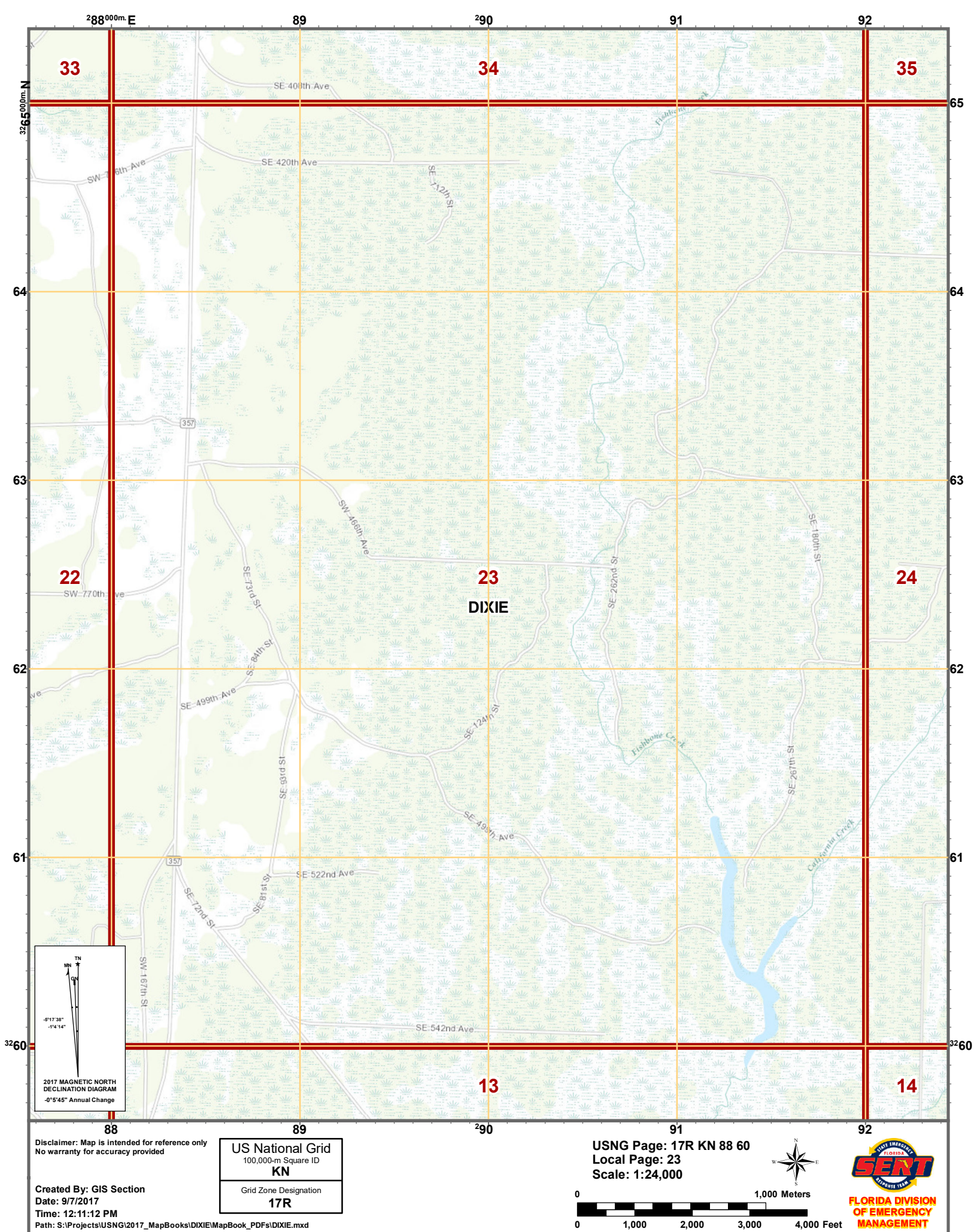
Disclaimer: Map is intended for reference only
No warranty for accuracy provided

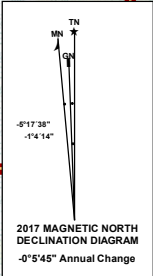
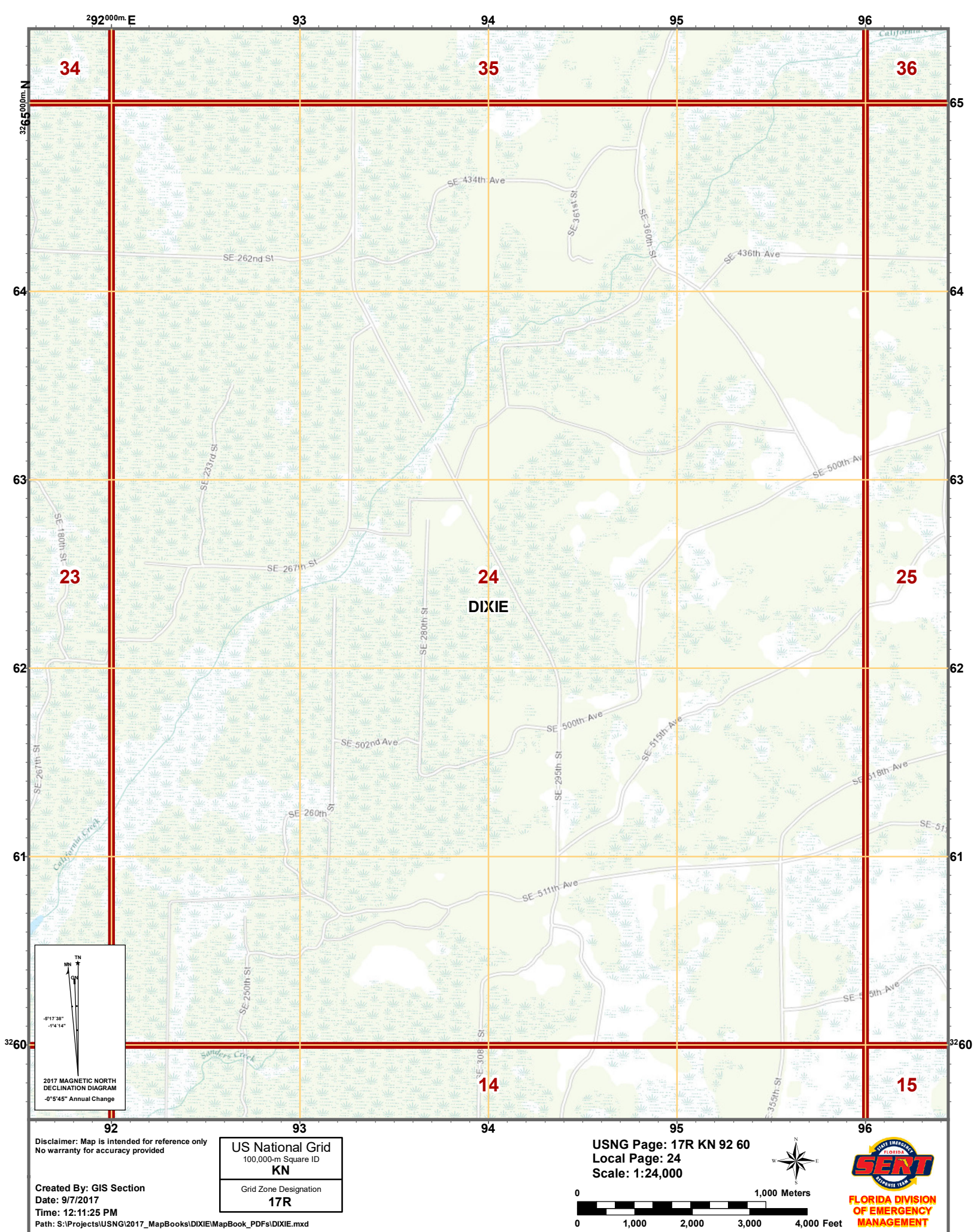
Created By: GIS Section
Date: 9/7/2017
Time: 12:11:00 PM
Path: S:\Projects\USNG\2017_MapBooks\DIXIE\MapBook_PDFs\DIXIE.mxd

US National Grid 100,000-m Square ID KN
Grid Zone Designation 17R

USNG Page: 17R KN 84 60
Local Page: 22
Scale: 1:24,000





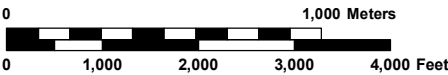


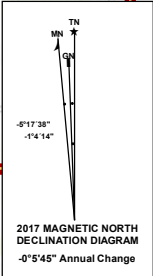
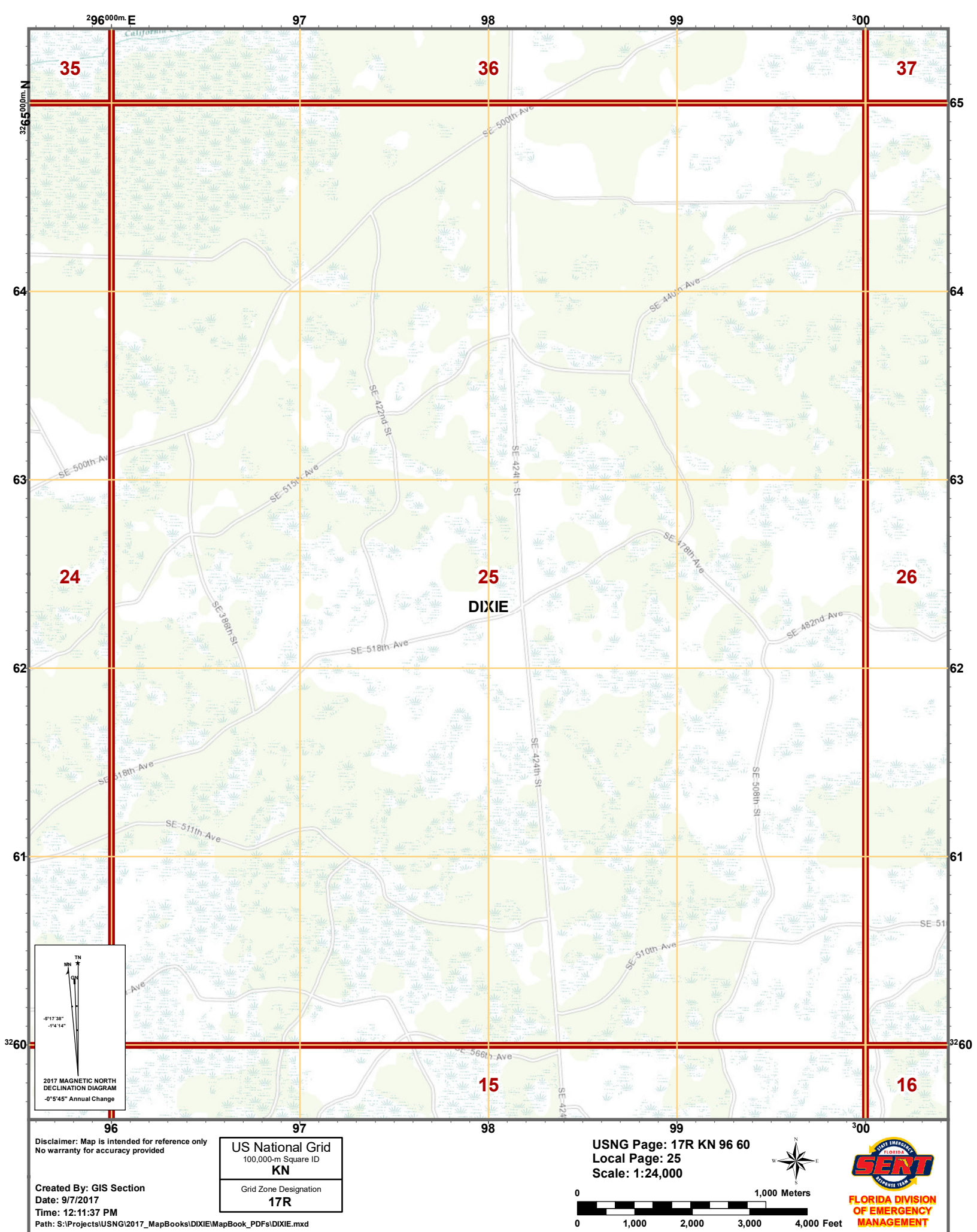
Disclaimer: Map is intended for reference only
No warranty for accuracy provided

Created By: GIS Section
Date: 9/7/2017
Time: 12:11:25 PM
Path: S:\Projects\USNG\2017_MapBooks\DIXIE\MapBook_PDFs\DIXIE.mxd

US National Grid
100,000-m Square ID
KN
Grid Zone Designation
17R

USNG Page: 17R KN 92 60
Local Page: 24
Scale: 1:24,000



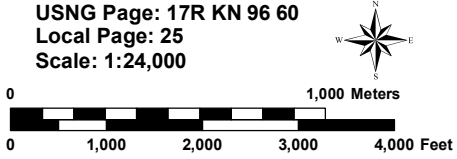


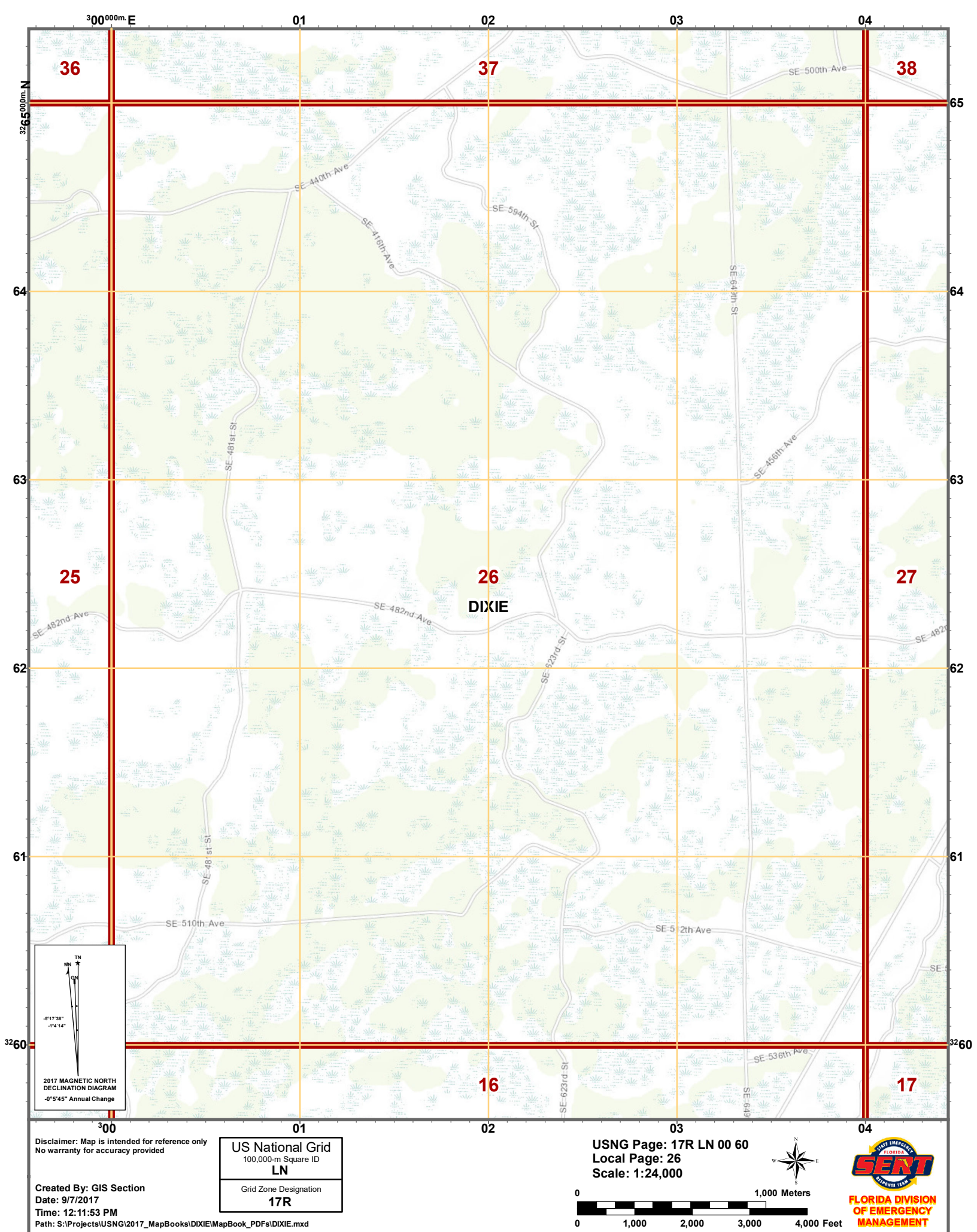
Disclaimer: Map is intended for reference only
No warranty for accuracy provided

Created By: GIS Section
Date: 9/7/2017
Time: 12:11:37 PM
Path: S:\Projects\USNG\2017_MapBooks\DIXIE\MapBook_PDFs\DIXIE.mxd

US National Grid 100,000-m Square ID KN
Grid Zone Designation 17R

USNG Page: 17R KN 96 60
Local Page: 25
Scale: 1:24,000



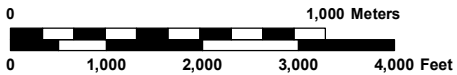


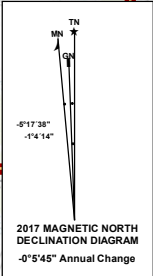
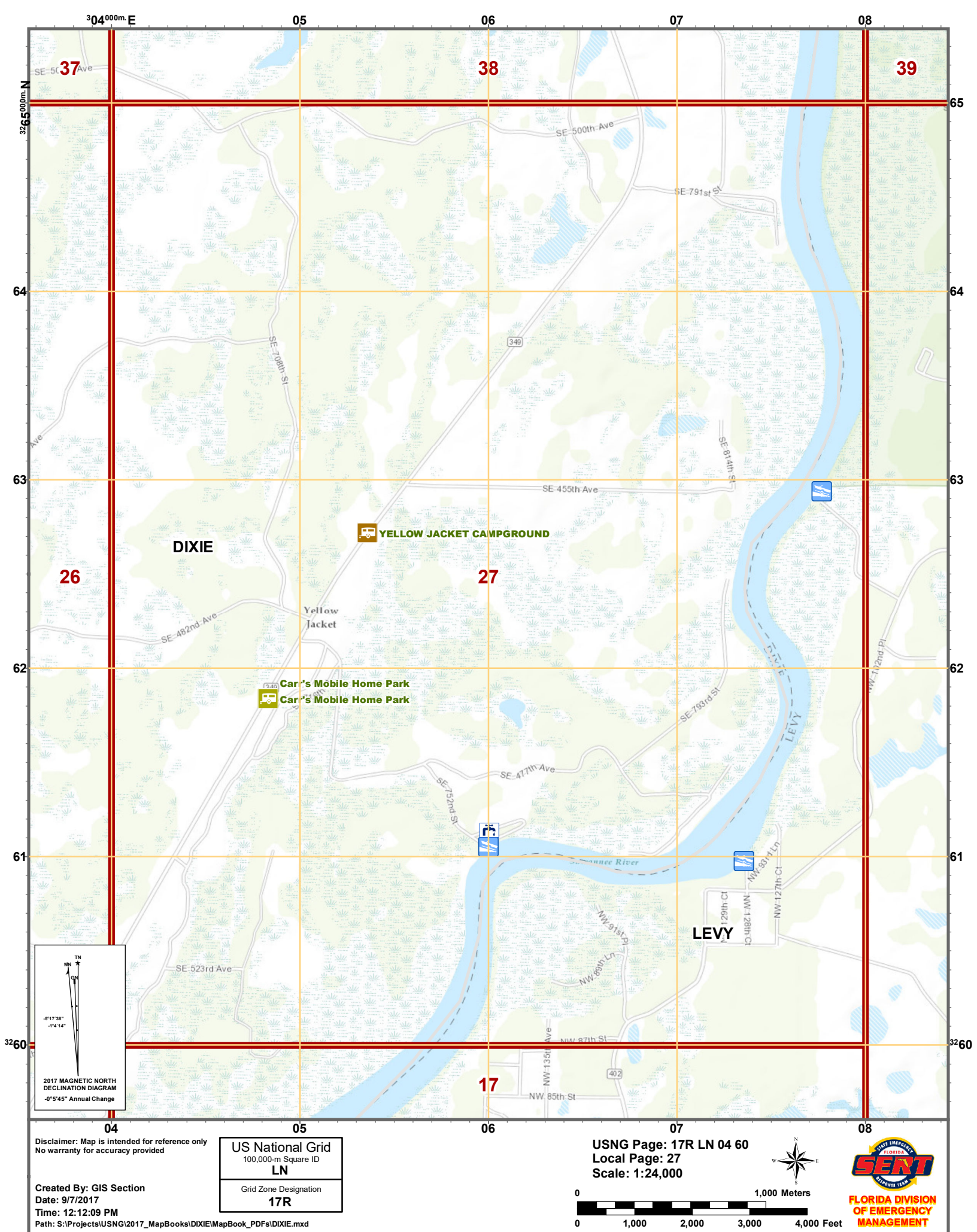
Disclaimer: Map is intended for reference only
No warranty for accuracy provided

Created By: GIS Section
Date: 9/7/2017
Time: 12:11:53 PM
Path: S:\Projects\USNG\2017_MapBooks\DIXIE\MapBook_PDFs\DIXIE.mxd

US National Grid 100,000-m Square ID LN
Grid Zone Designation 17R

USNG Page: 17R LN 00 60
Local Page: 26
Scale: 1:24,000



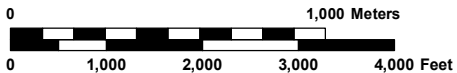


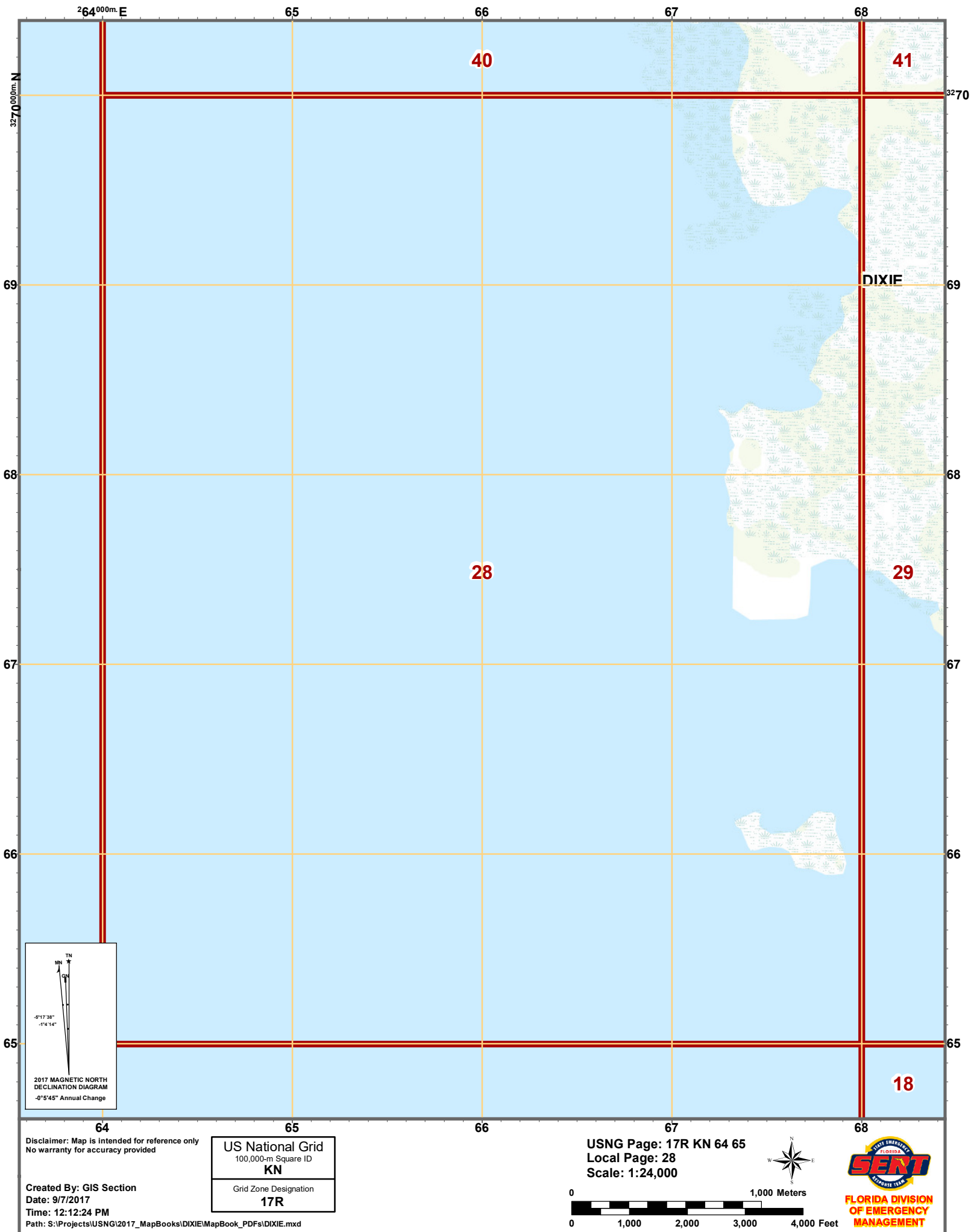
Disclaimer: Map is intended for reference only
No warranty for accuracy provided

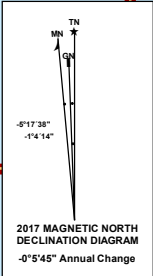
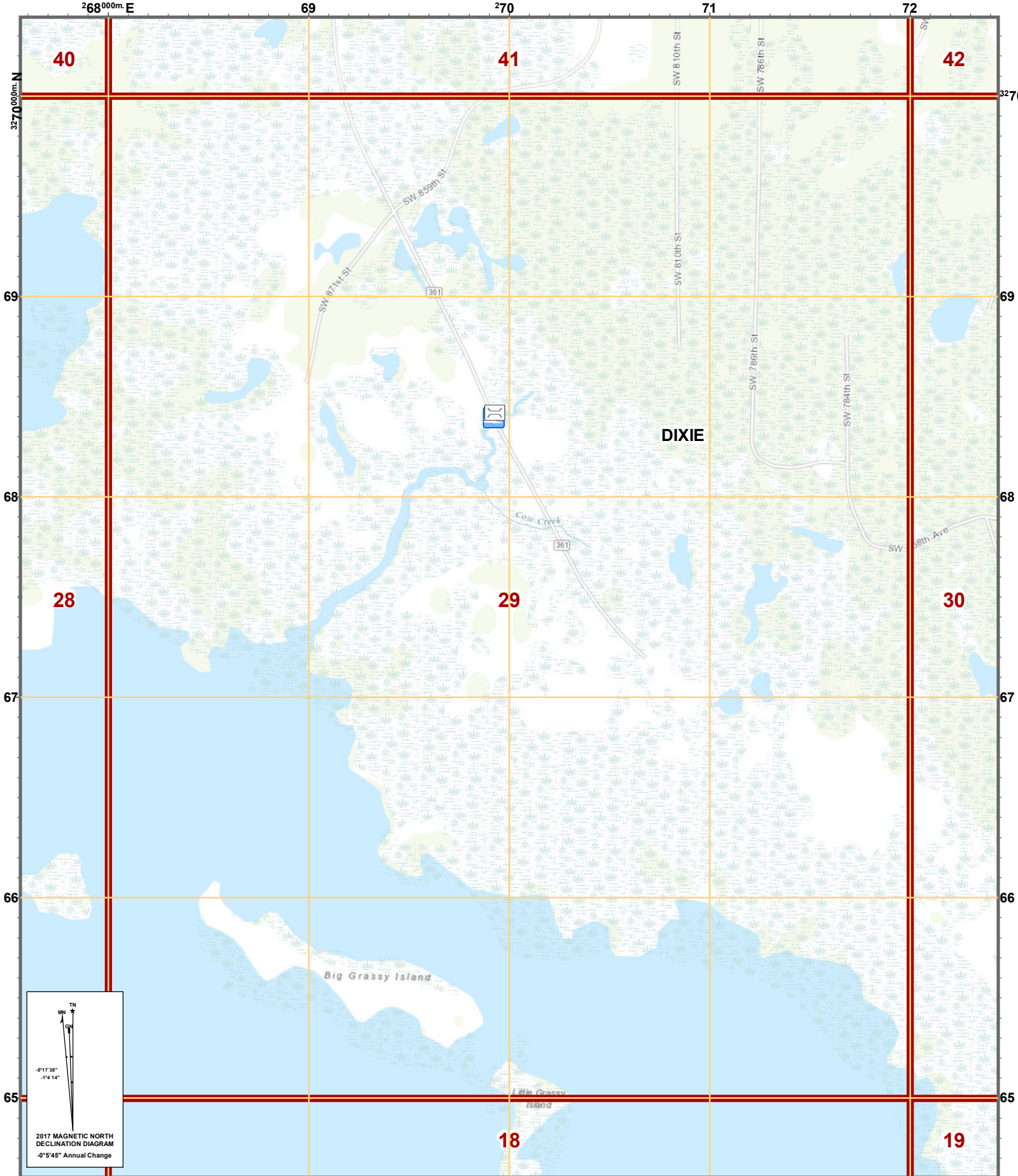
Created By: GIS Section
Date: 9/7/2017
Time: 12:12:09 PM
Path: S:\Projects\USNG\2017_MapBooks\DIXIE\MapBook_PDFs\DIXIE.mxd

US National Grid
100,000-m Square ID
LN
Grid Zone Designation
17R

USNG Page: 17R LN 04 60
Local Page: 27
Scale: 1:24,000





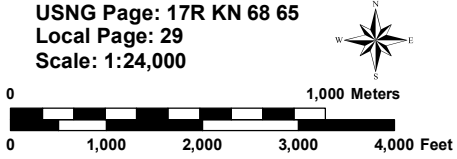


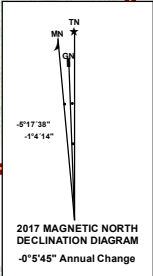
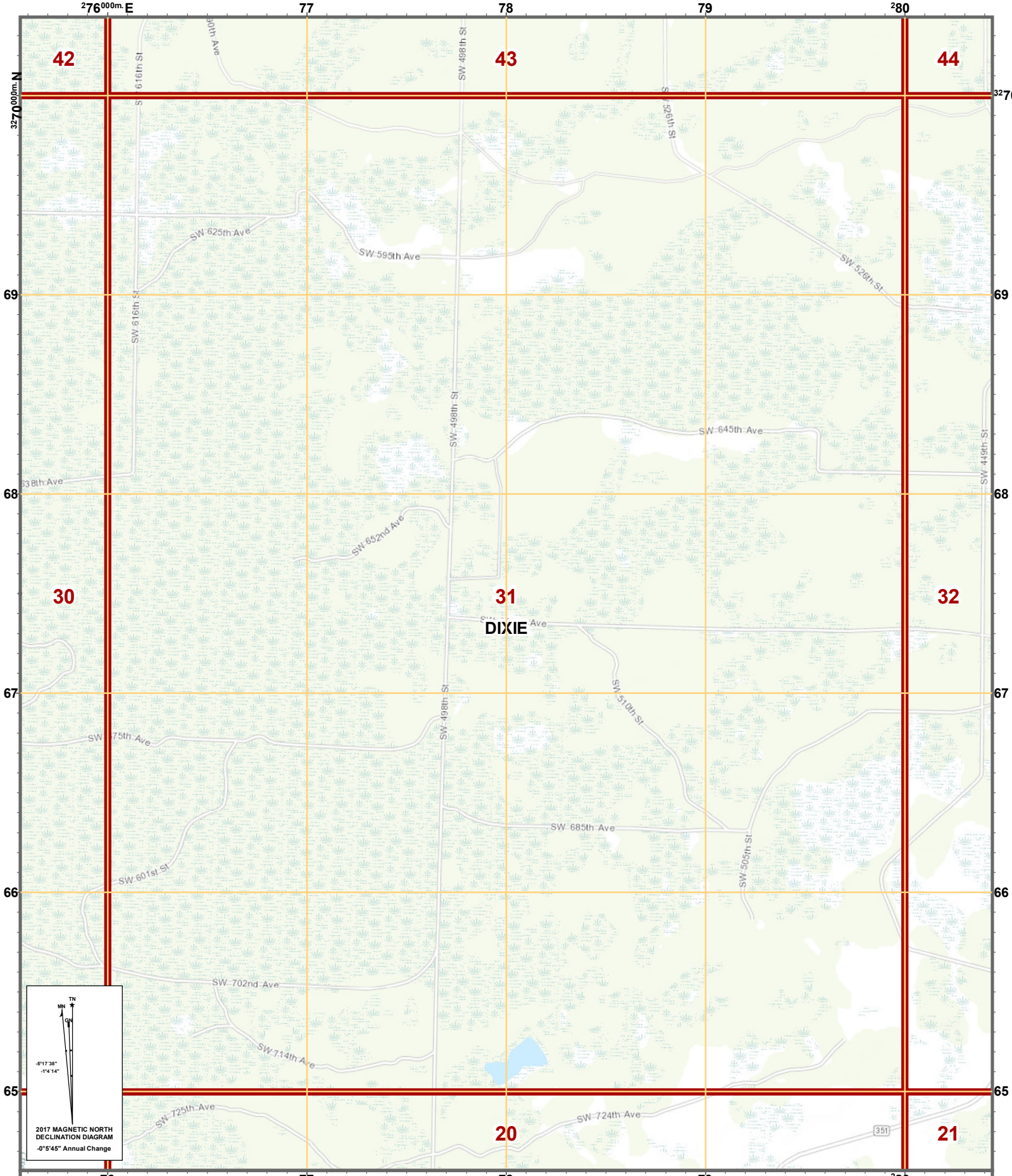
Disclaimer: Map is intended for reference only
No warranty for accuracy provided

Created By: GIS Section
Date: 9/7/2017
Time: 12:12:41 PM
Path: S:\Projects\USNG\2017_MapBooks\DIXIE\MapBook_PDFs\DIXIE.mxd

US National Grid
100,000-m Square ID
KN
Grid Zone Designation
17R

USNG Page: 17R KN 68 65
Local Page: 29
Scale: 1:24,000



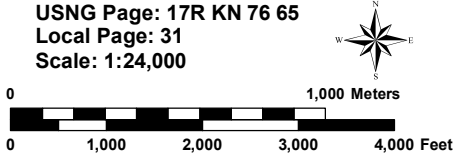


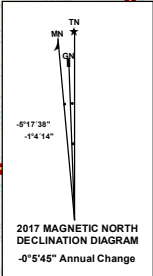
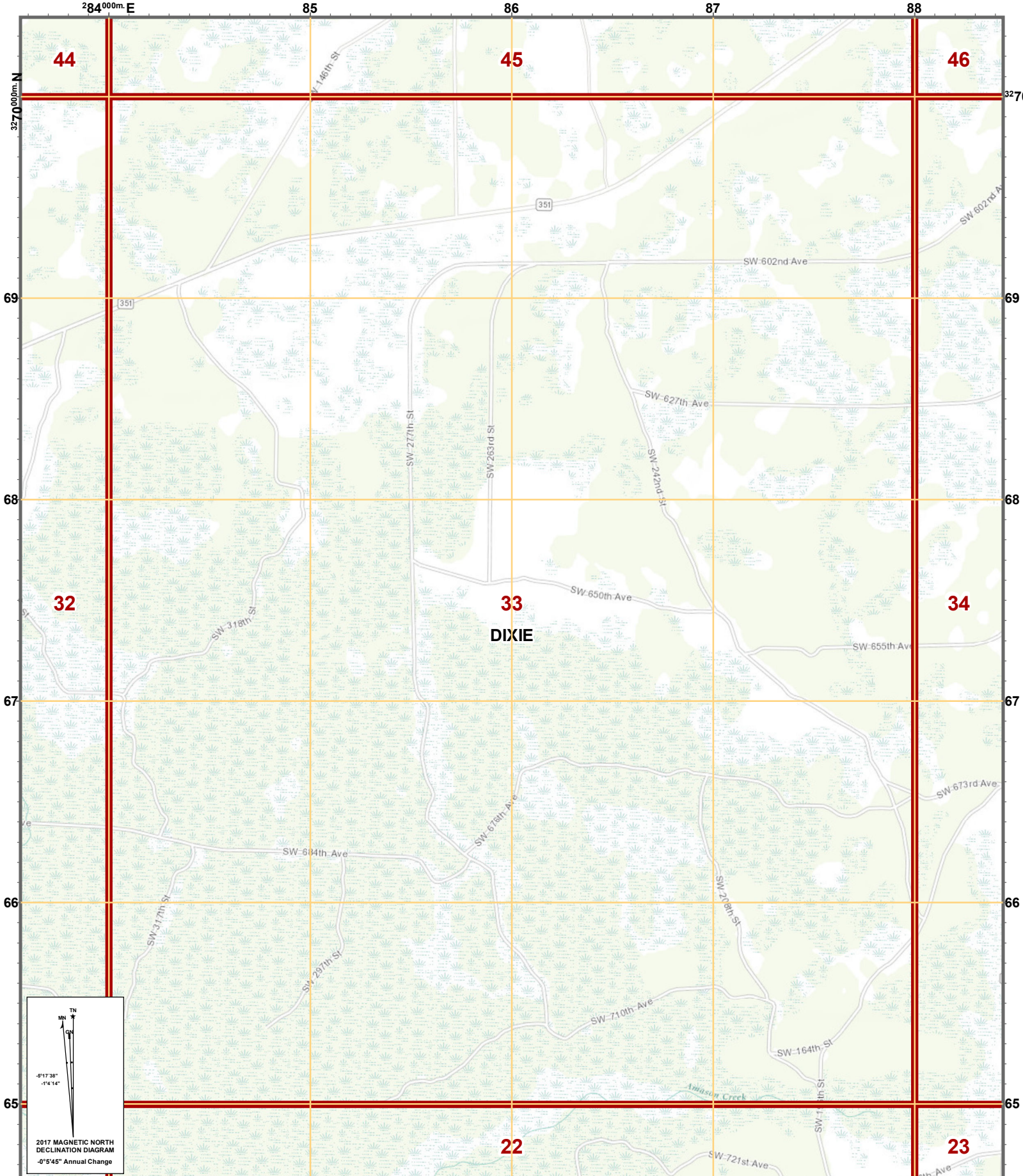
Disclaimer: Map is intended for reference only
No warranty for accuracy provided

Created By: GIS Section
Date: 9/7/2017
Time: 12:13:12 PM
Path: S:\Projects\USNG\2017_MapBooks\DIXIE\MapBook_PDFs\DIXIE.mxd

US National Grid
100,000-m Square ID
KN
Grid Zone Designation
17R

USNG Page: 17R KN 76 65
Local Page: 31
Scale: 1:24,000



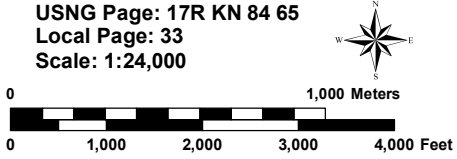


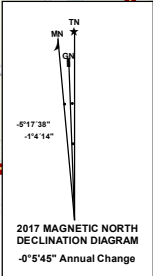
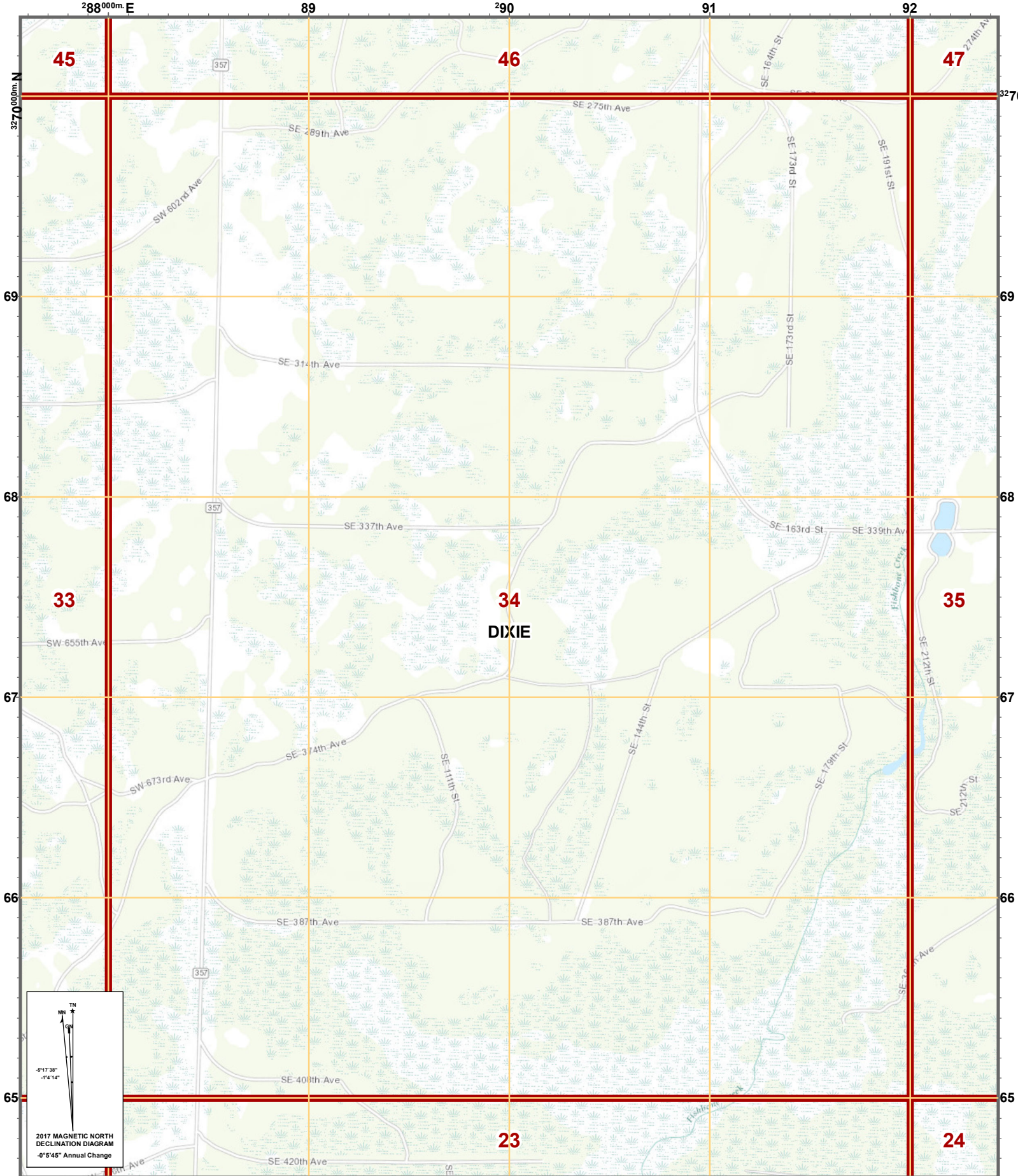
Disclaimer: Map is intended for reference only
No warranty for accuracy provided

Created By: GIS Section
Date: 9/7/2017
Time: 12:13:44 PM
Path: S:\Projects\USNG\2017_MapBooks\DIXIE\MapBook_PDFs\DIXIE.mxd

US National Grid
100,000-m Square ID
KN
Grid Zone Designation
17R

USNG Page: 17R KN 84 65
Local Page: 33
Scale: 1:24,000



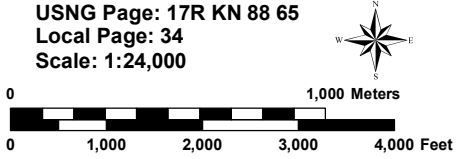


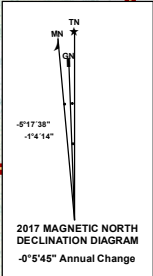
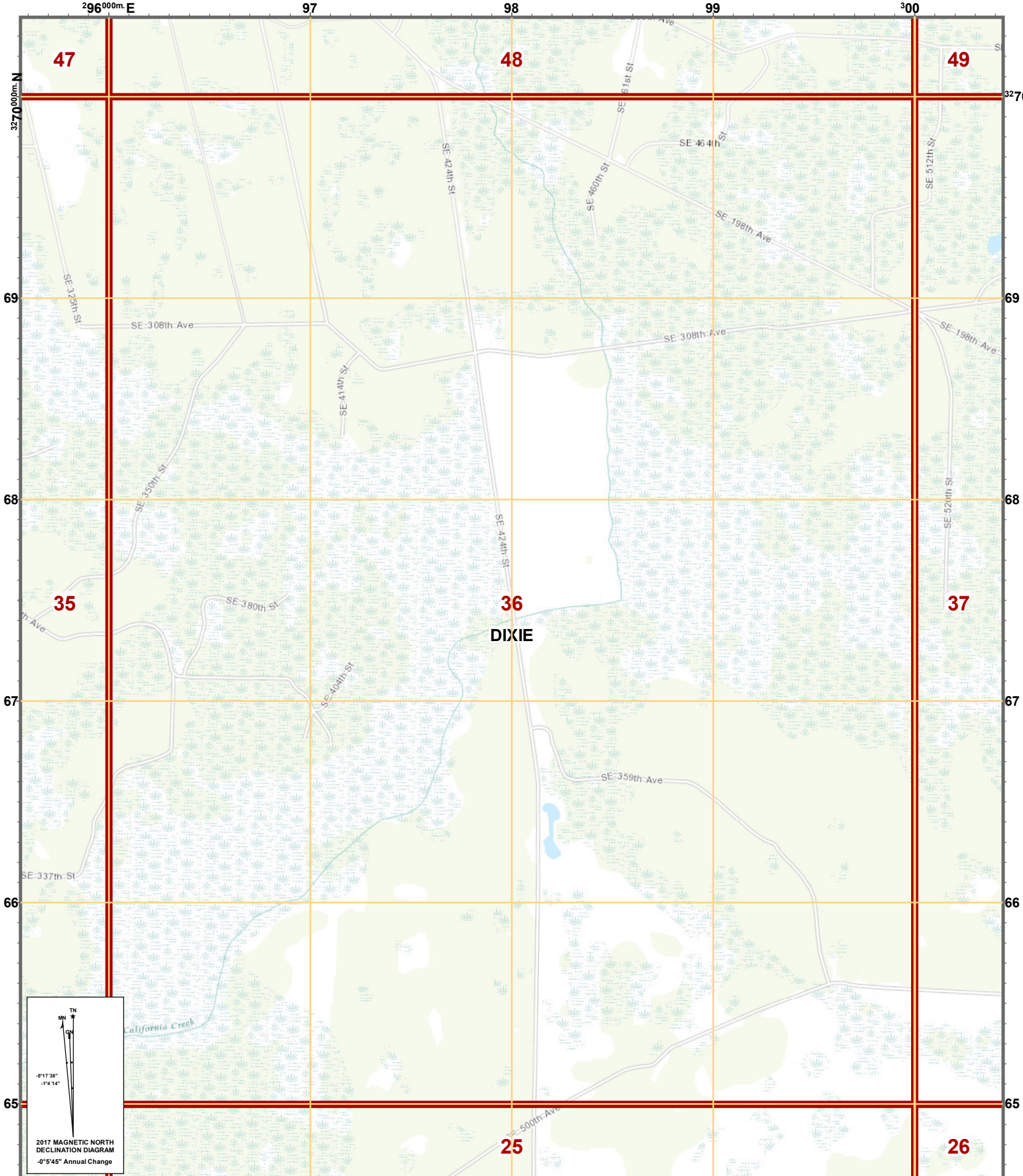
Disclaimer: Map is intended for reference only
No warranty for accuracy provided

Created By: GIS Section
Date: 9/7/2017
Time: 12:14:07 PM
Path: S:\Projects\USNG\2017_MapBooks\DIXIE\MapBook_PDFs\DIXIE.mxd

US National Grid 100,000-m Square ID KN
Grid Zone Designation 17R

USNG Page: 17R KN 88 65
Local Page: 34
Scale: 1:24,000



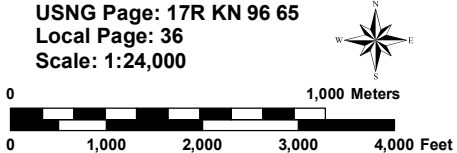


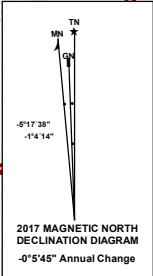
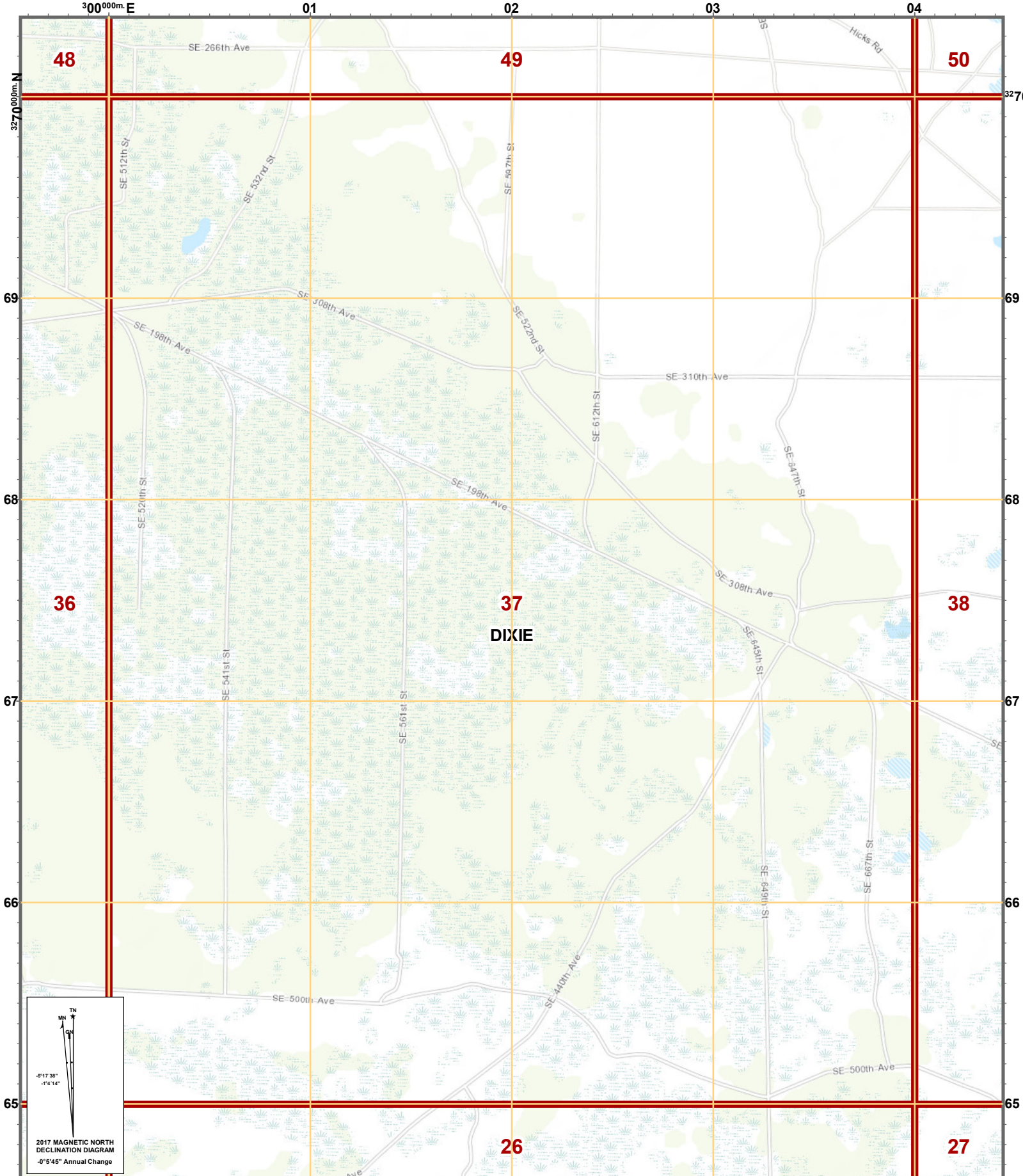
Disclaimer: Map is intended for reference only
No warranty for accuracy provided

Created By: GIS Section
Date: 9/7/2017
Time: 12:14:46 PM
Path: S:\Projects\USNG\2017_MapBooks\DIXIE\MapBook_PDFs\DIXIE.mxd

US National Grid 100,000-m Square ID KN
Grid Zone Designation 17R

USNG Page: 17R KN 96 65
Local Page: 36
Scale: 1:24,000



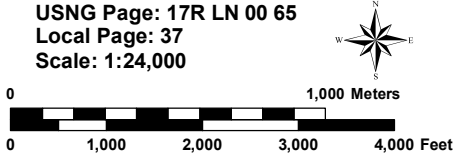


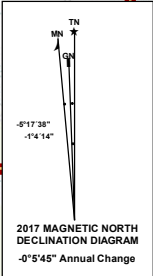
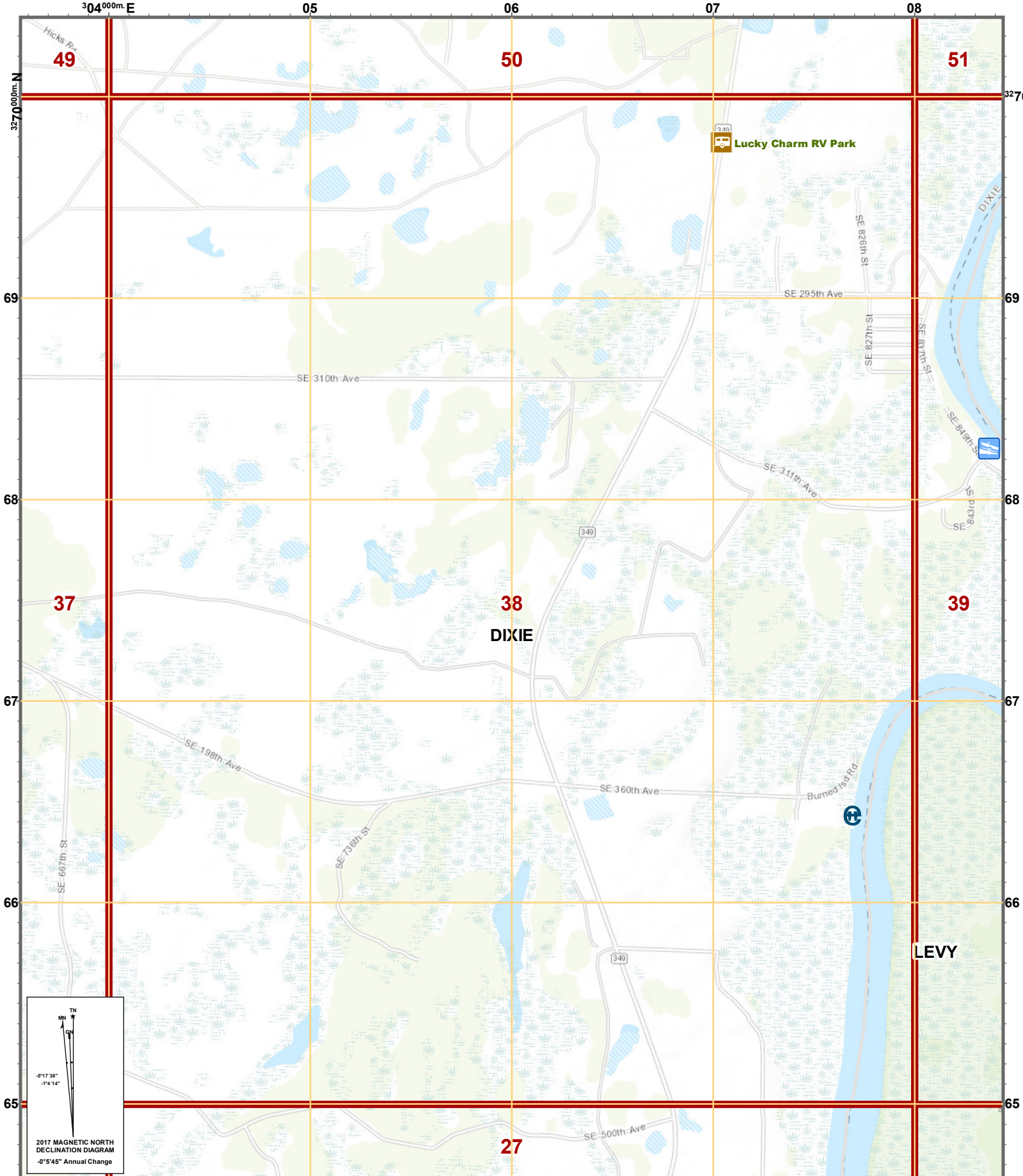
Disclaimer: Map is intended for reference only
No warranty for accuracy provided

Created By: GIS Section
Date: 9/7/2017
Time: 12:15:07 PM
Path: S:\Projects\USNG\2017_MapBooks\DIXIE\MapBook_PDFs\DIXIE.mxd

US National Grid 100,000-m Square ID LN
Grid Zone Designation 17R

USNG Page: 17R LN 00 65
Local Page: 37
Scale: 1:24,000



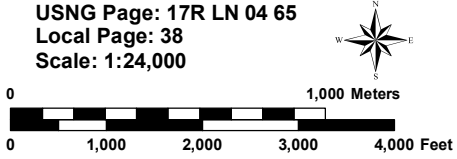


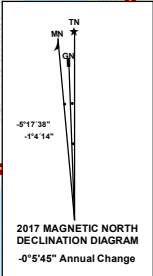
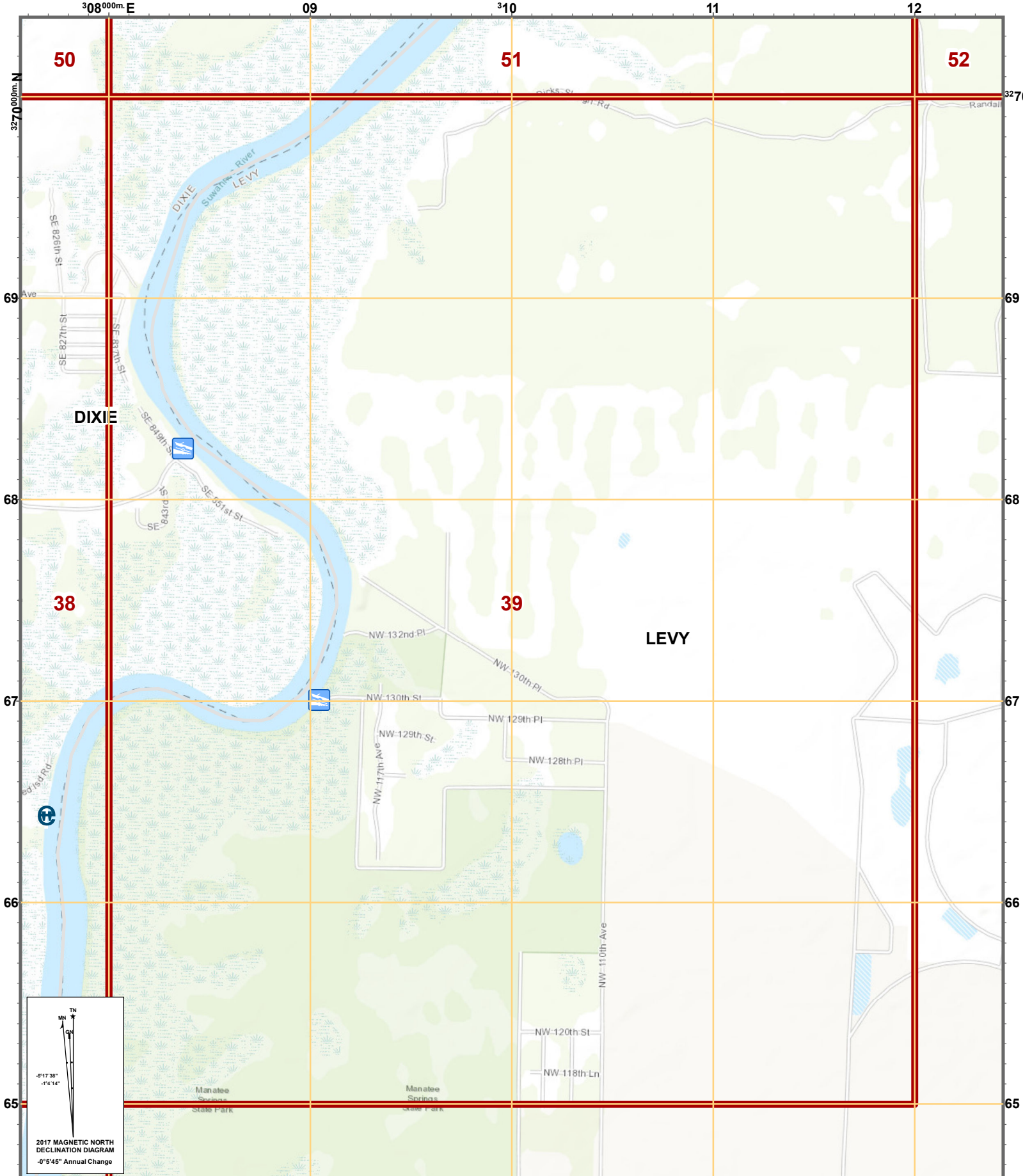
Disclaimer: Map is intended for reference only
No warranty for accuracy provided

Created By: GIS Section
Date: 9/7/2017
Time: 12:15:28 PM
Path: S:\Projects\USNG\2017_MapBooks\DIXIE\MapBook_PDFs\DIXIE.mxd

US National Grid
100,000-m Square ID
LN
Grid Zone Designation
17R

USNG Page: 17R LN 04 65
Local Page: 38
Scale: 1:24,000



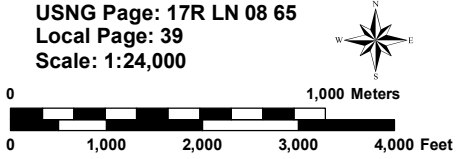


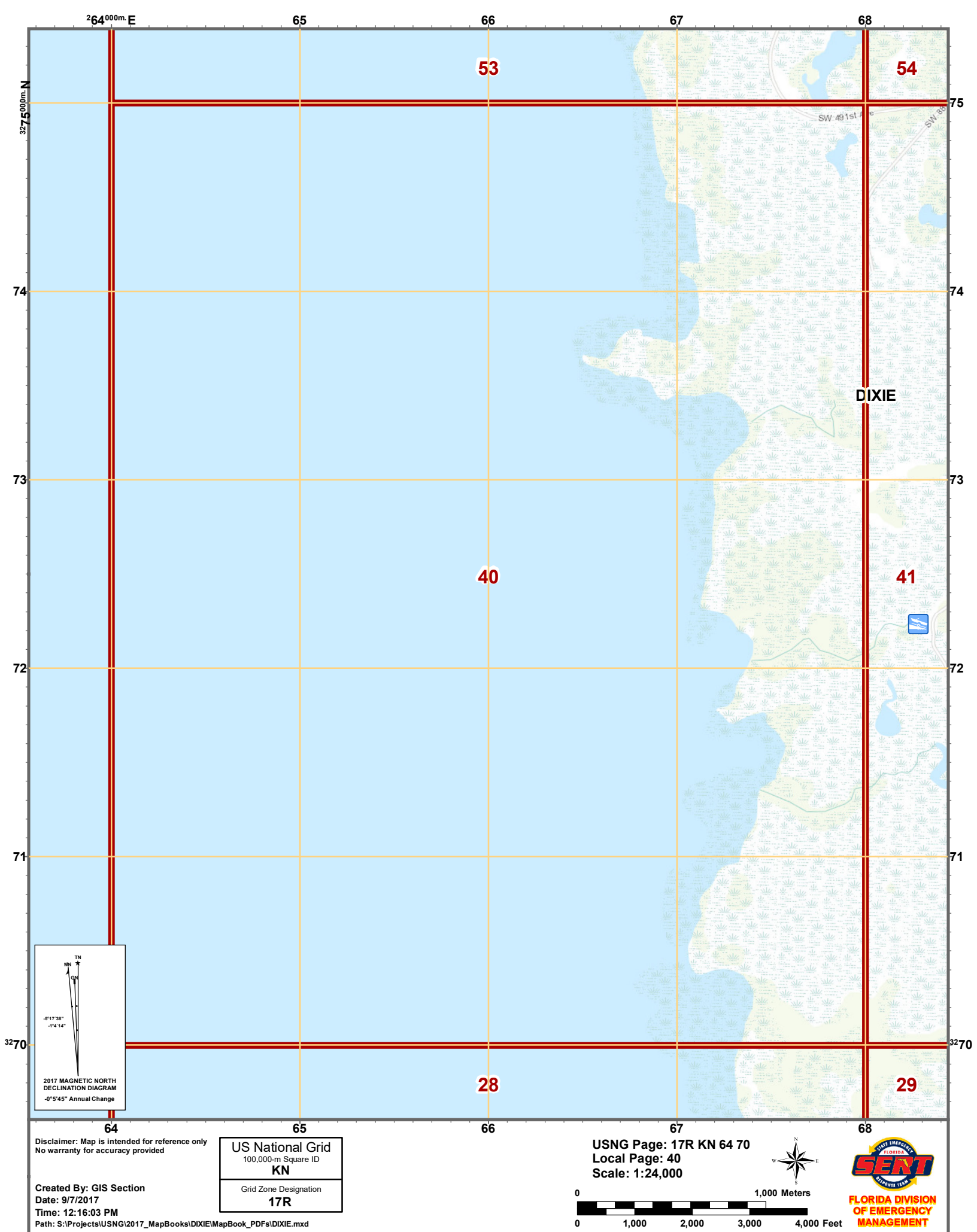
Disclaimer: Map is intended for reference only
No warranty for accuracy provided

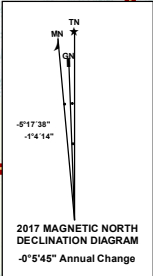
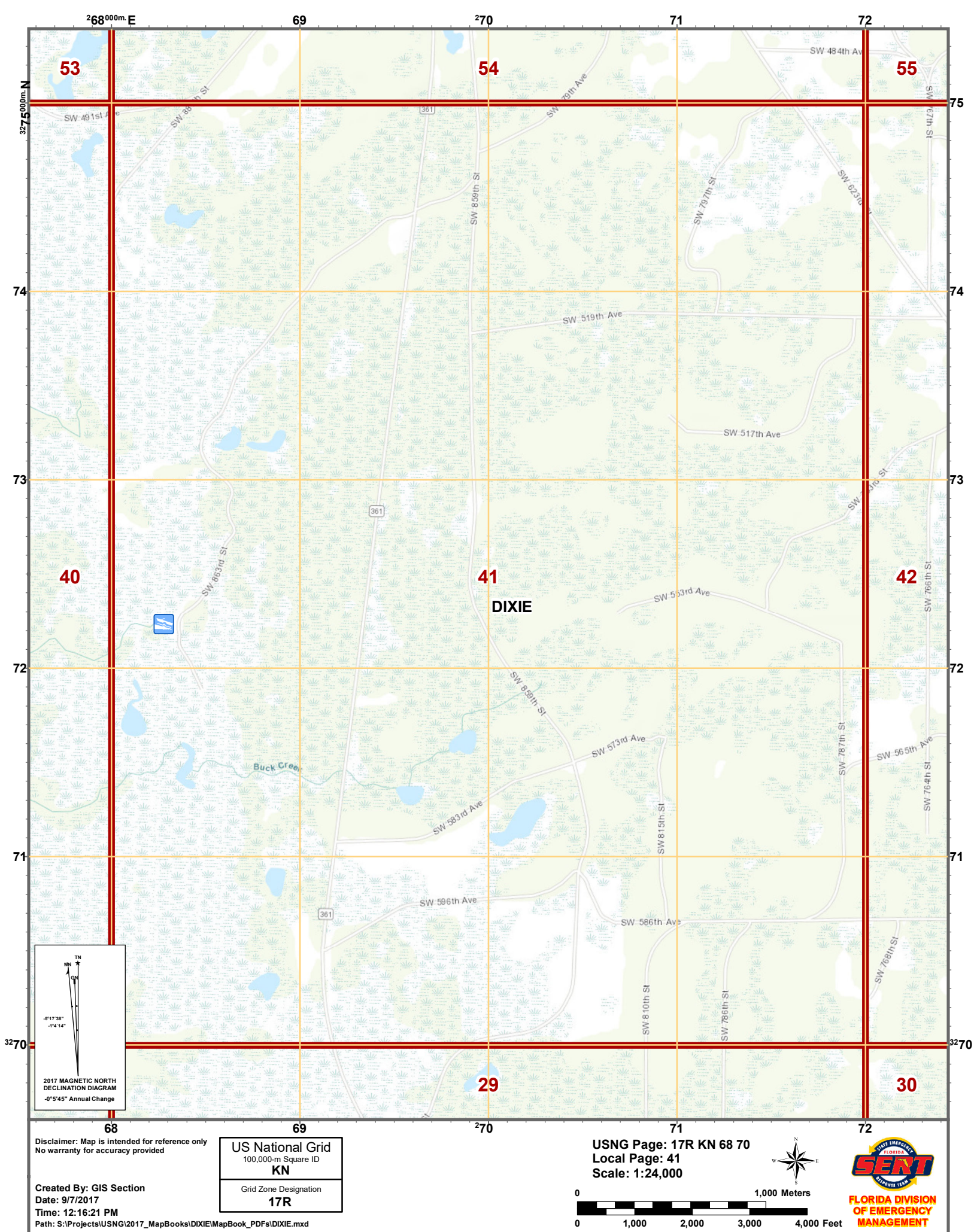
Created By: GIS Section
Date: 9/7/2017
Time: 12:15:45 PM
Path: S:\Projects\USNG\2017_MapBooks\DIXIE\MapBook_PDFs\DIXIE.mxd

US National Grid
100,000-m Square ID
LN
Grid Zone Designation
17R

USNG Page: 17R LN 08 65
Local Page: 39
Scale: 1:24,000





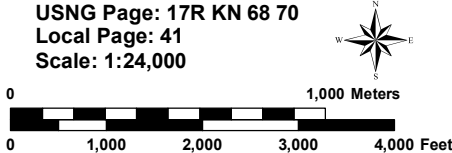


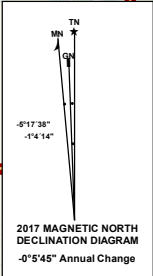
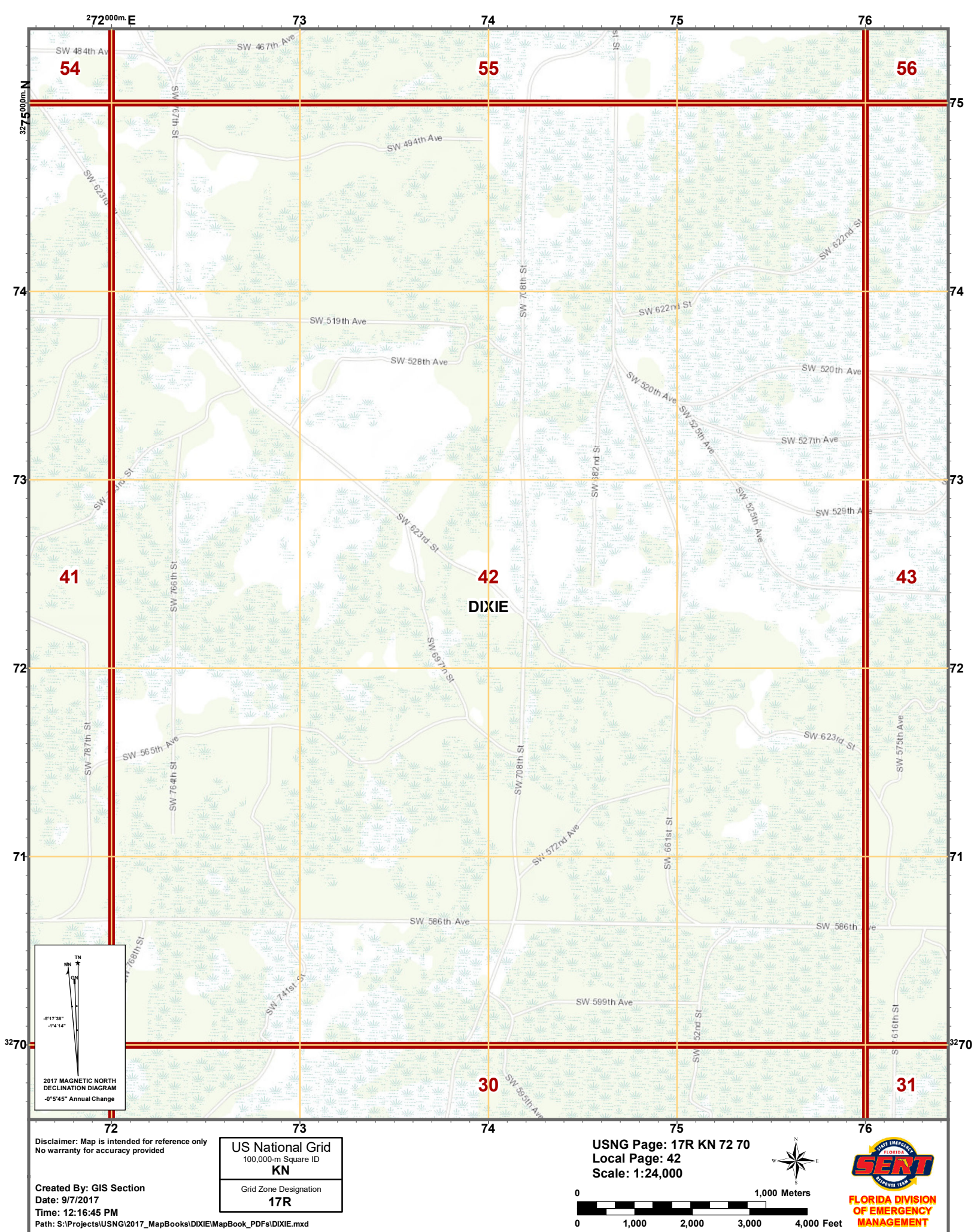
Disclaimer: Map is intended for reference only
No warranty for accuracy provided

Created By: GIS Section
Date: 9/7/2017
Time: 12:16:21 PM
Path: S:\Projects\USNG\2017_MapBooks\DIXIE\MapBook_PDFs\DIXIE.mxd

US National Grid
100,000-m Square ID
KN
Grid Zone Designation
17R

USNG Page: 17R KN 68 70
Local Page: 41
Scale: 1:24,000



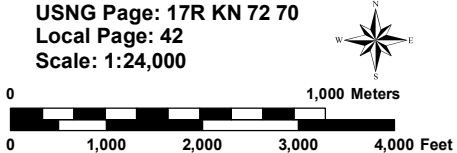


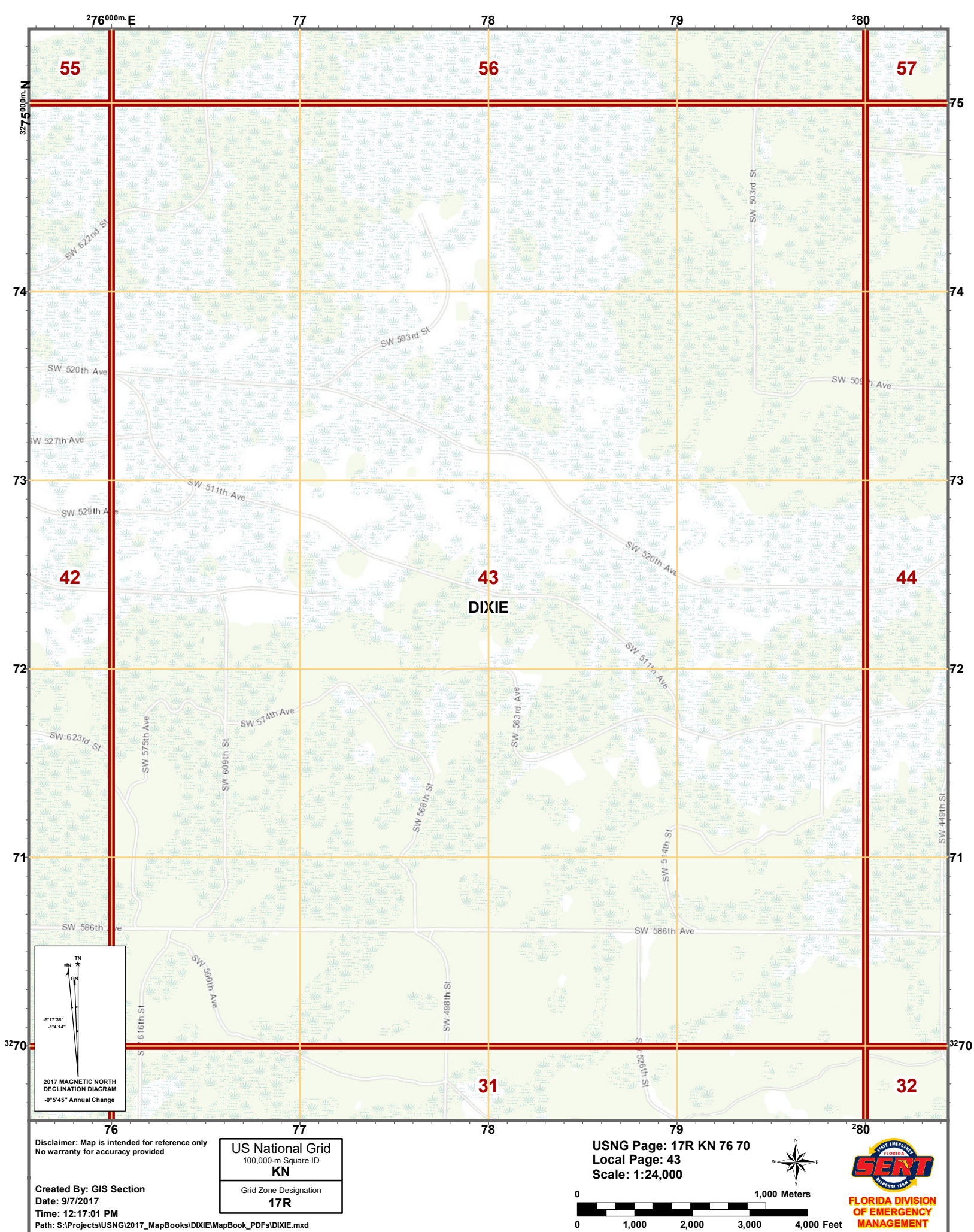
Disclaimer: Map is intended for reference only
No warranty for accuracy provided

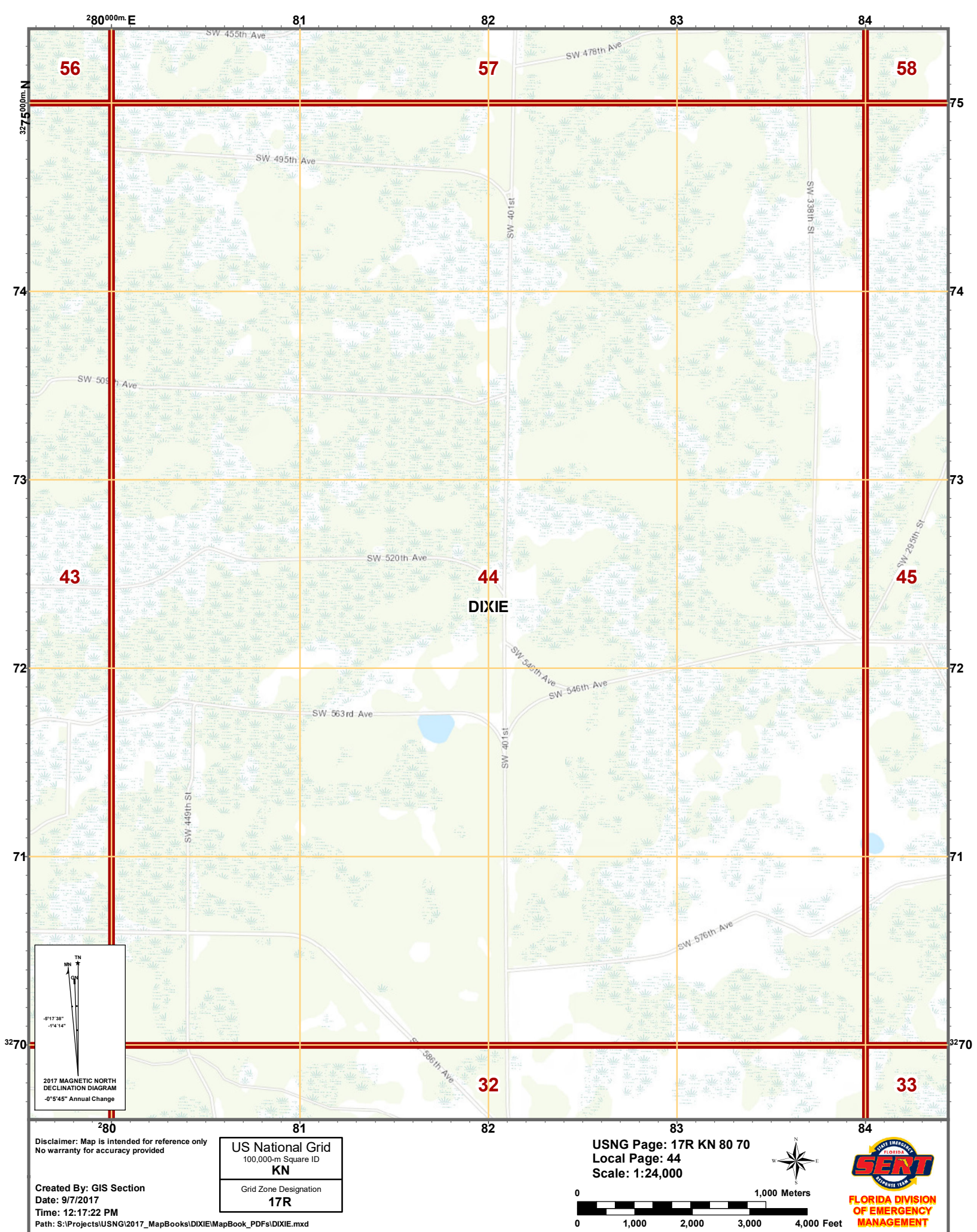
Created By: GIS Section
Date: 9/7/2017
Time: 12:16:45 PM
Path: S:\Projects\USNG\2017_MapBooks\DIXIE\MapBook_PDFs\DIXIE.mxd

US National Grid 100,000-m Square ID KN
Grid Zone Designation 17R

USNG Page: 17R KN 72 70
Local Page: 42
Scale: 1:24,000







Disclaimer: Map is intended for reference only
No warranty for accuracy provided

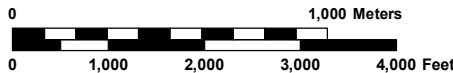
Created By: GIS Section
Date: 9/7/2017
Time: 12:17:22 PM

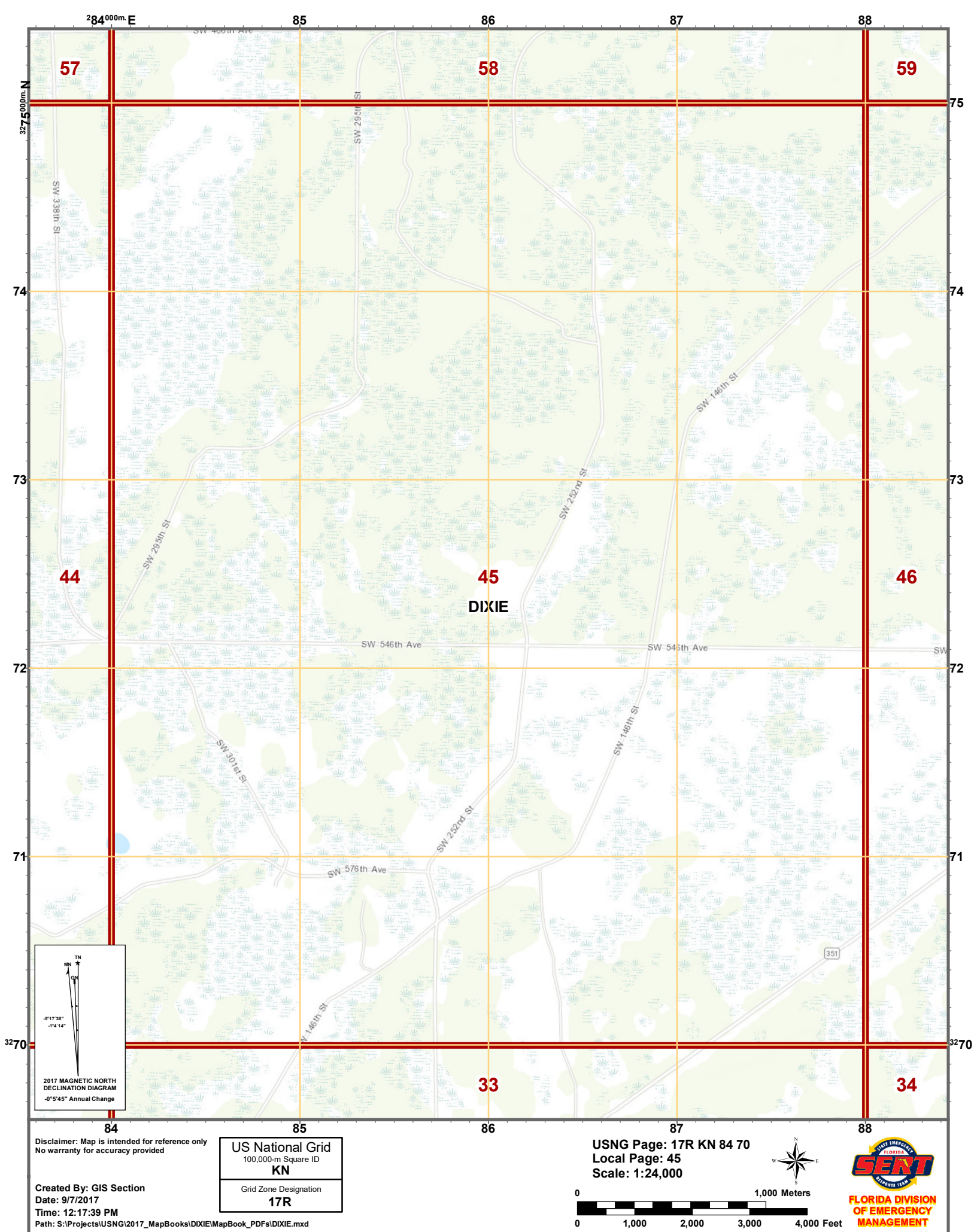
Path: S:\Projects\USNG\2017_MapBooks\DIXIE\MapBook_PDFs\DIXIE.mxd

US National Grid
100,000-m Square ID
KN

Grid Zone Designation
17R

USNG Page: 17R KN 80 70
Local Page: 44
Scale: 1:24,000





284000m E

85

86

87

88

57

58

59

75

74

73

72

71

3270

44

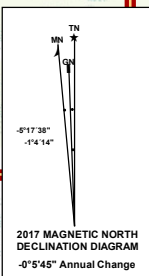
45

46

DIXIE

33

34

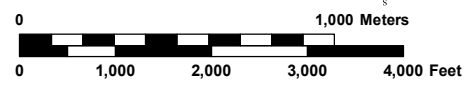


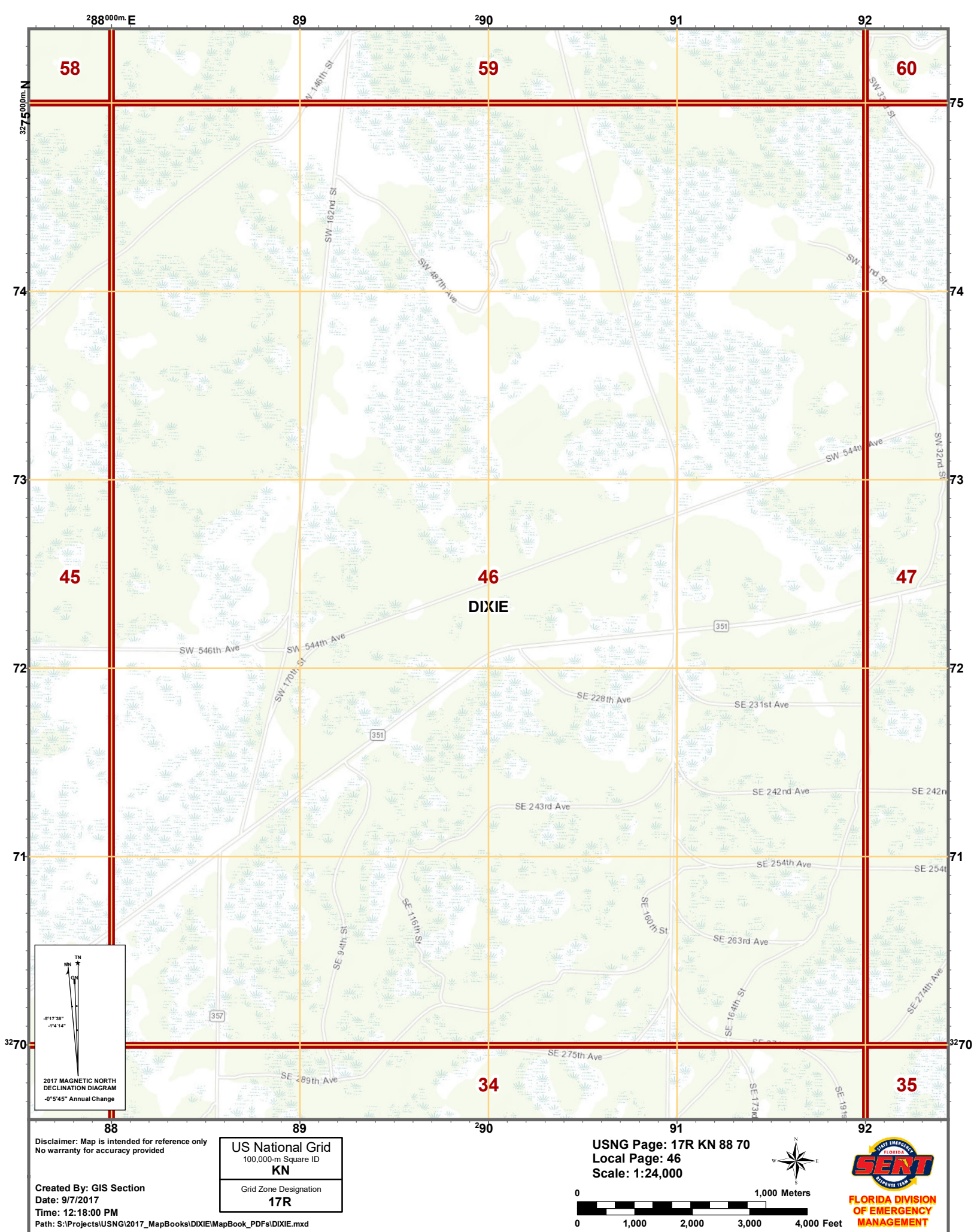
Disclaimer: Map is intended for reference only
No warranty for accuracy provided

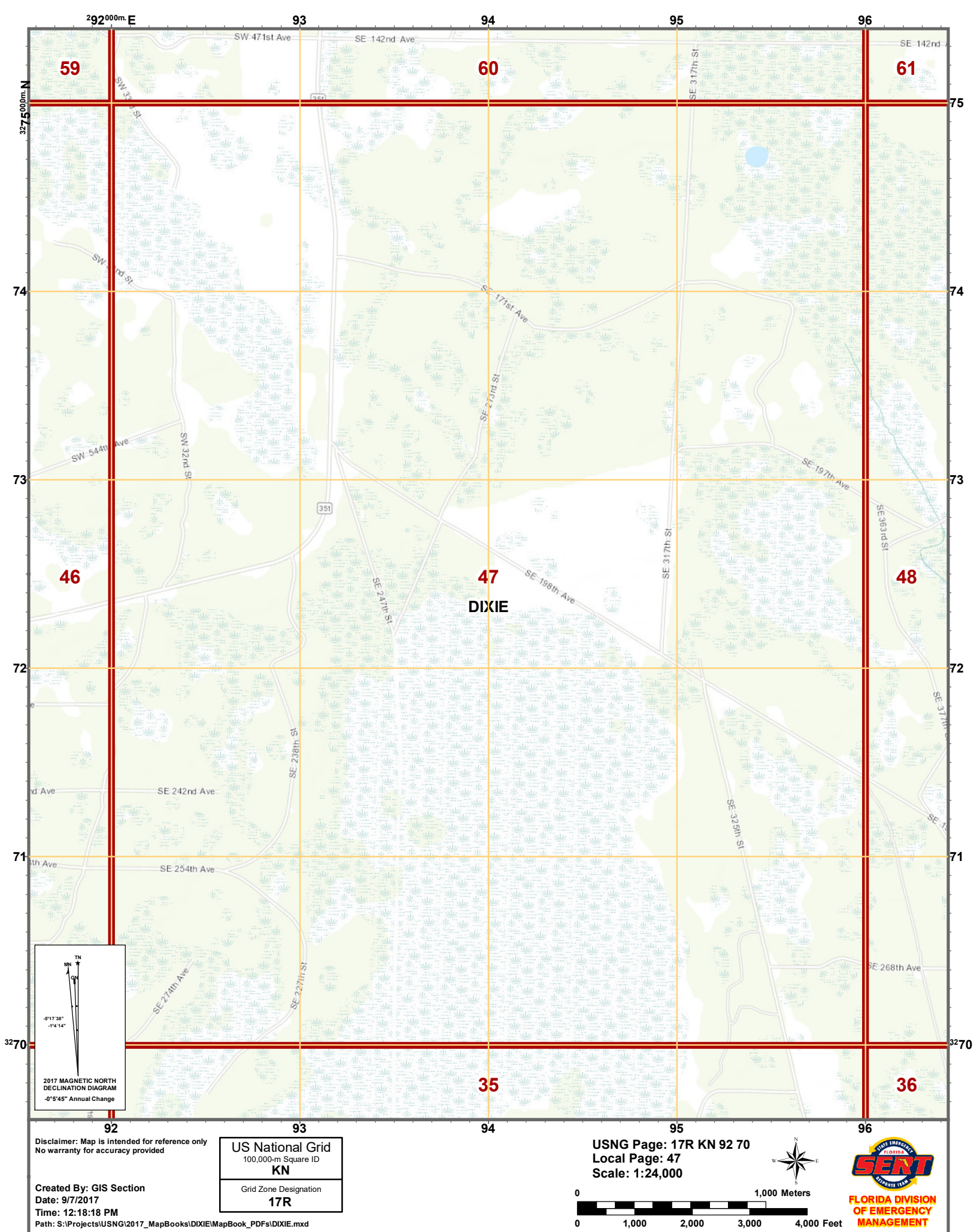
Created By: GIS Section
Date: 9/7/2017
Time: 12:17:39 PM
Path: S:\Projects\USNG\2017_MapBooks\DIXIE\MapBook_PDFs\DIXIE.mxd

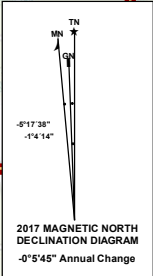
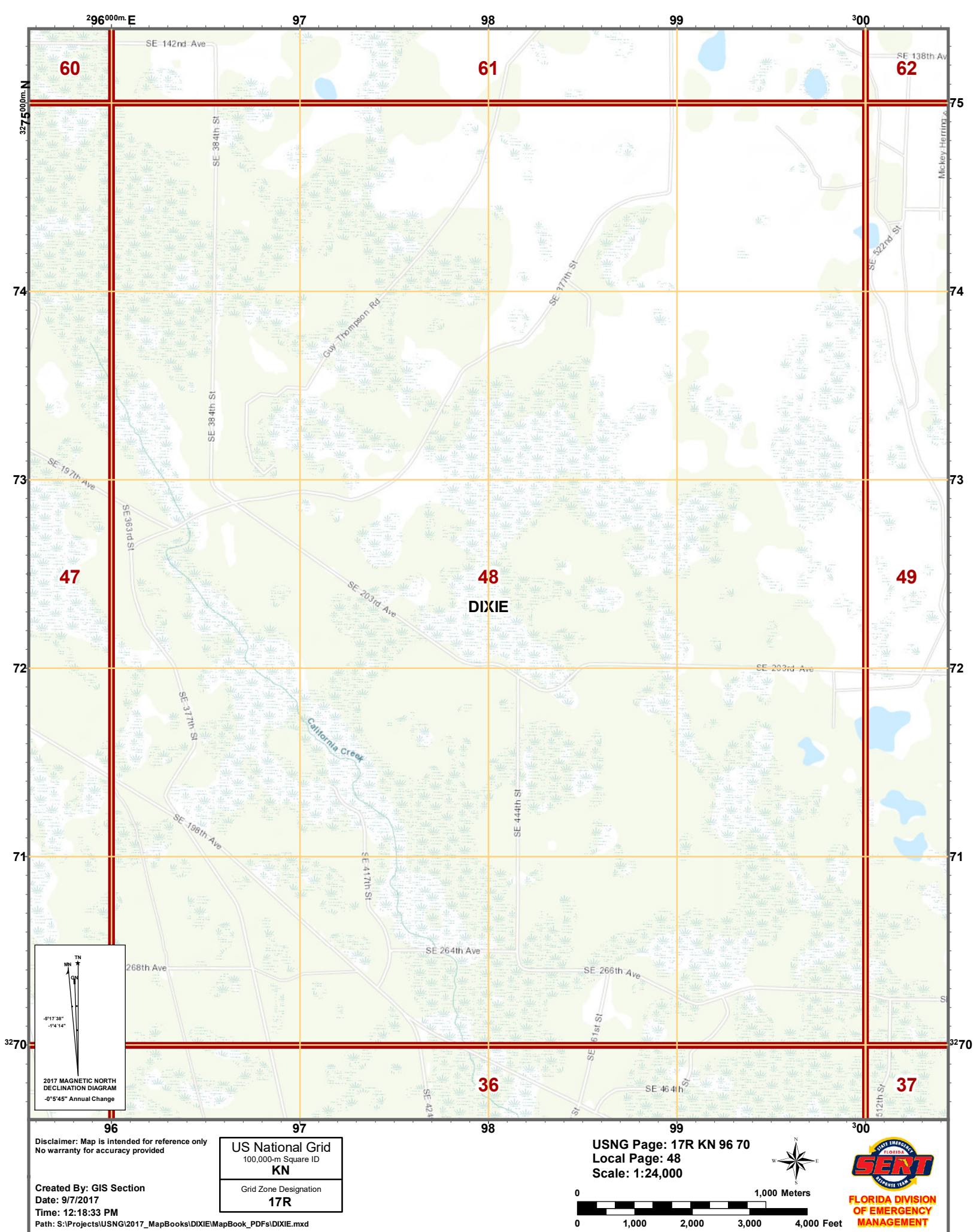
US National Grid
100,000-m Square ID
KN
Grid Zone Designation
17R

USNG Page: 17R KN 84 70
Local Page: 45
Scale: 1:24,000







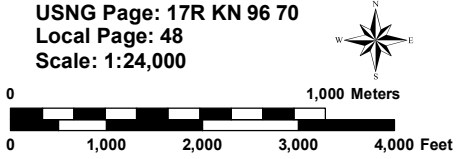


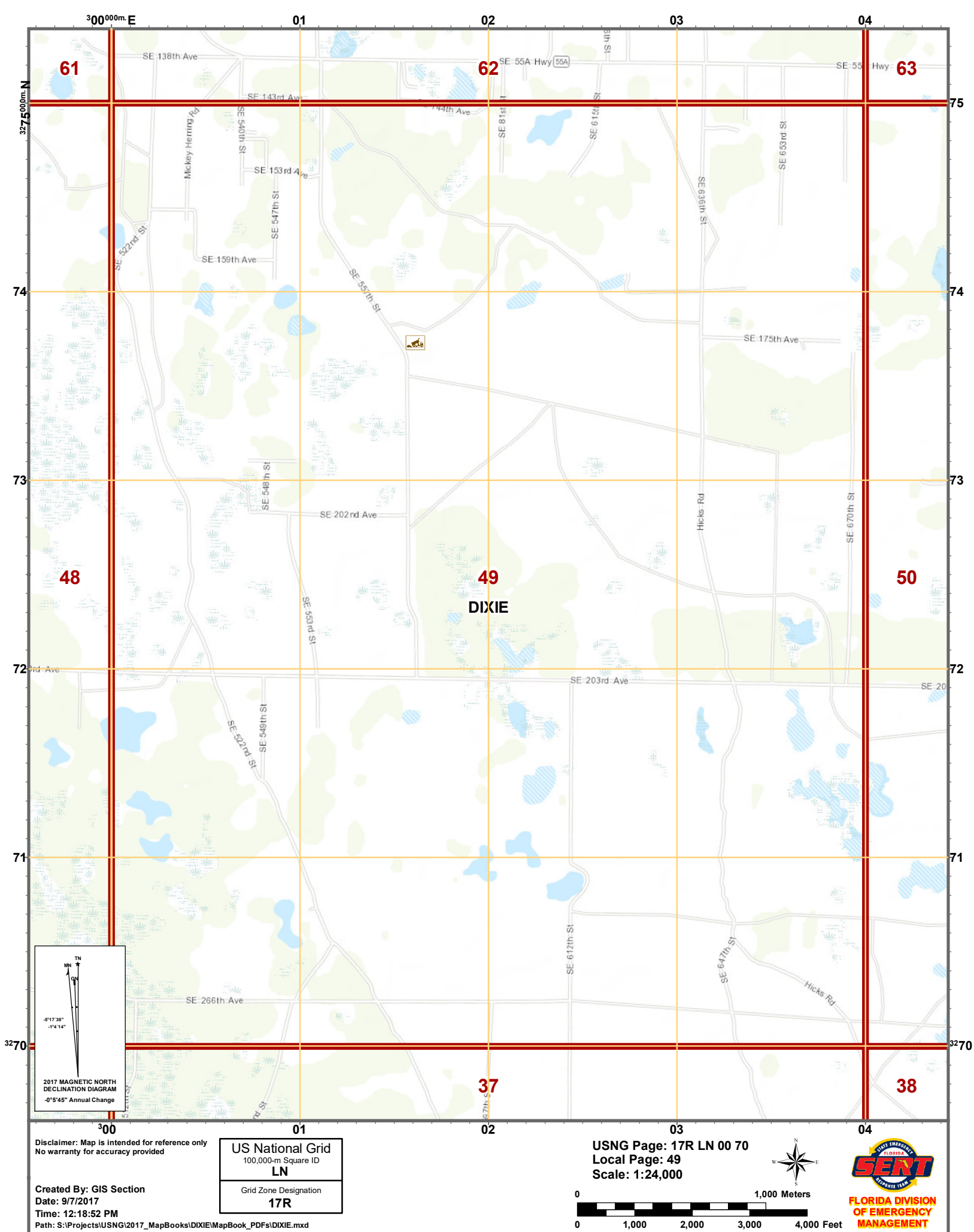
Disclaimer: Map is intended for reference only
No warranty for accuracy provided

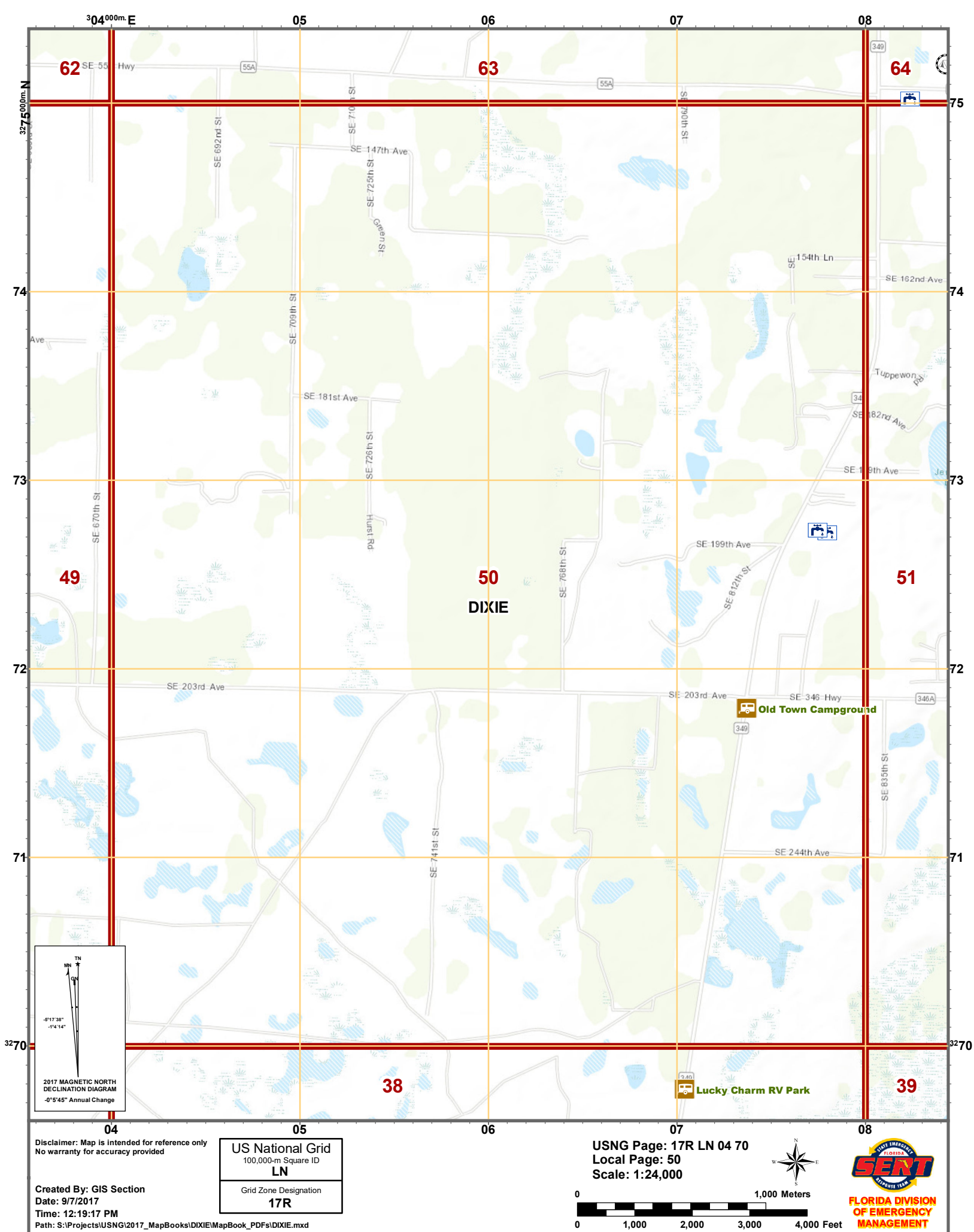
Created By: GIS Section
Date: 9/7/2017
Time: 12:18:33 PM
Path: S:\Projects\USNG\2017_MapBooks\DIXIE\MapBook_PDFs\DIXIE.mxd

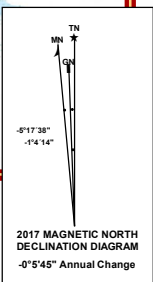
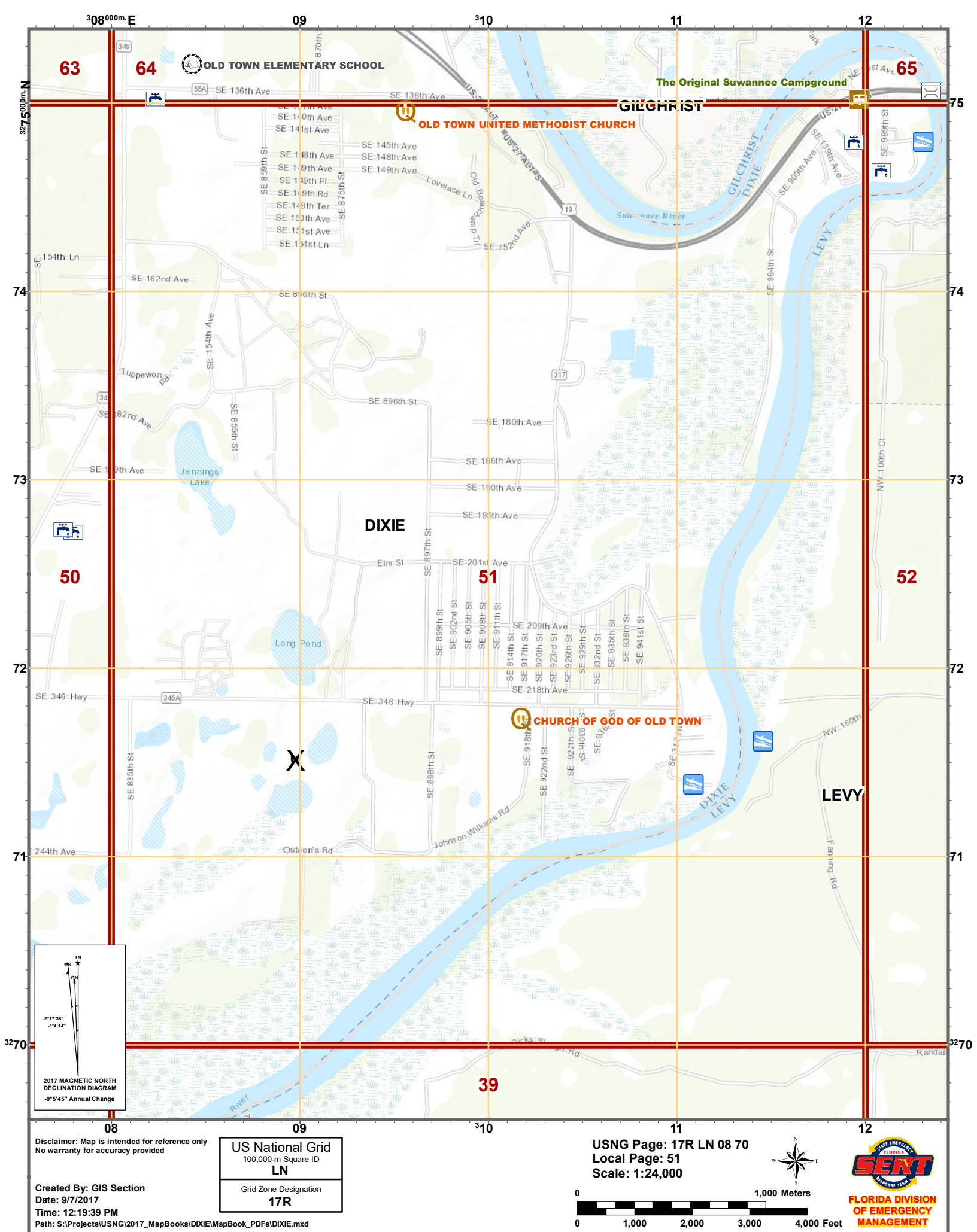
US National Grid
100,000-m Square ID
KN
Grid Zone Designation
17R

USNG Page: 17R KN 96 70
Local Page: 48
Scale: 1:24,000







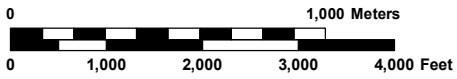


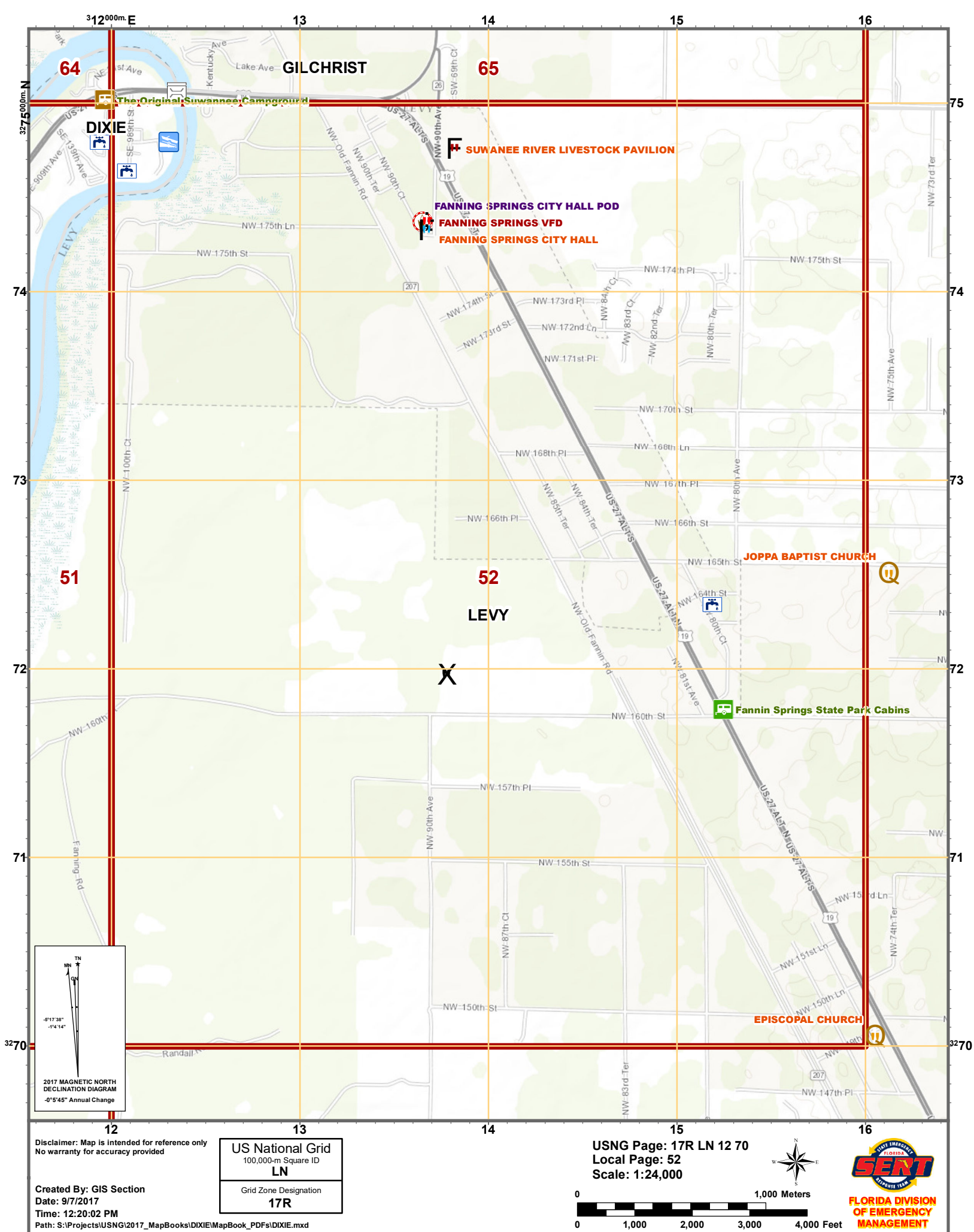
Disclaimer: Map is intended for reference only
No warranty for accuracy provided

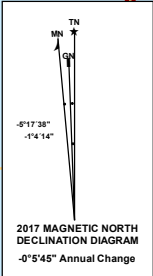
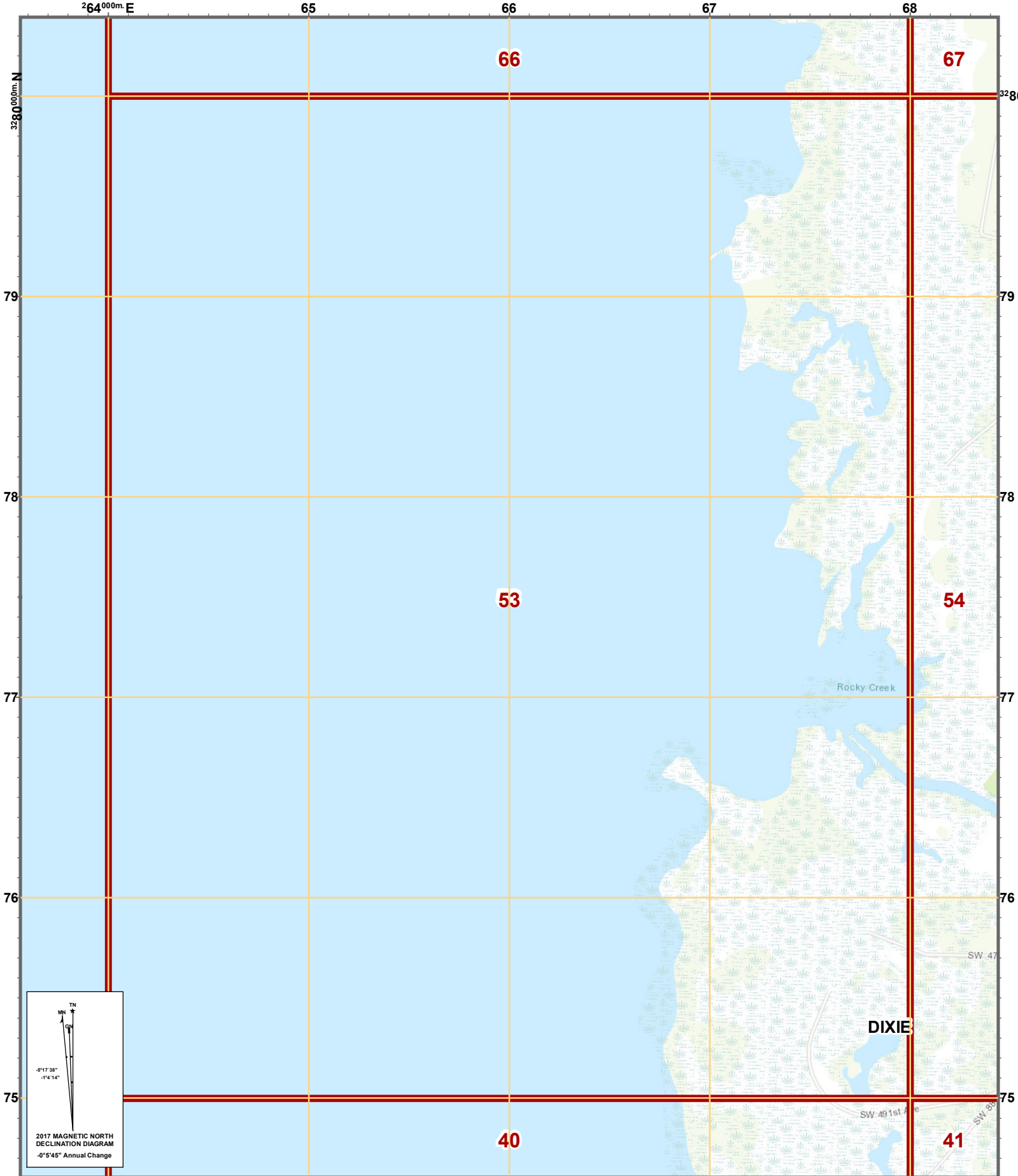
Created By: GIS Section
Date: 9/7/2017
Time: 12:19:39 PM
Path: S:\Projects\USNG\2017_MapBooks\DIXIE\MapBook_PDFs\DIXIE.mxd

US National Grid
100,000-m Square ID
LN
Grid Zone Designation
17R

USNG Page: 17R LN 08 70
Local Page: 51
Scale: 1:24,000





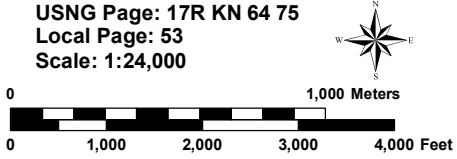


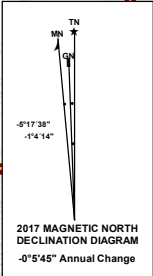
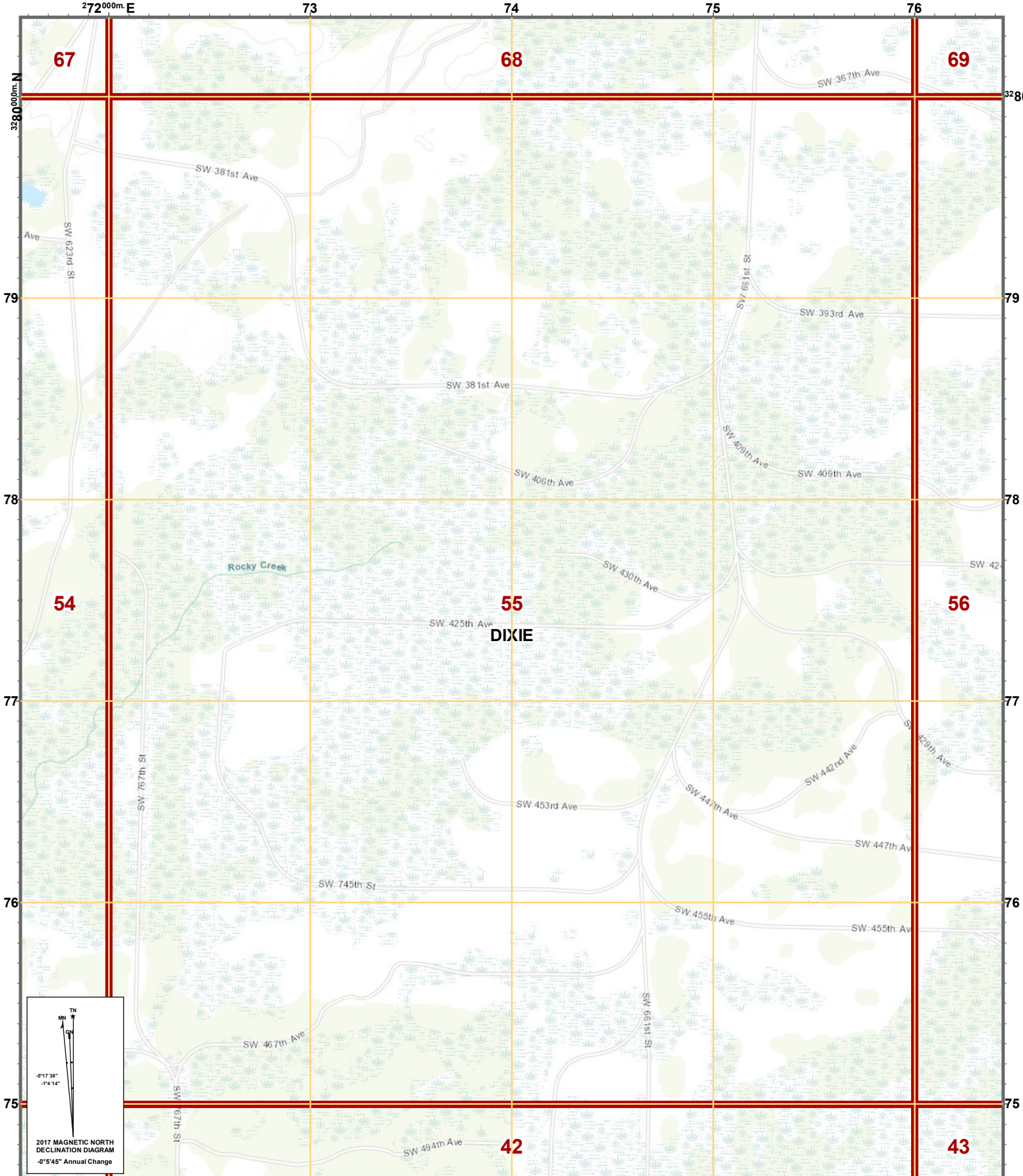
Disclaimer: Map is intended for reference only
No warranty for accuracy provided

Created By: GIS Section
Date: 9/7/2017
Time: 12:20:25 PM
Path: S:\Projects\USNG\2017_MapBooks\DIXIE\MapBook_PDFs\DIXIE.mxd

US National Grid 100,000-m Square ID KN
Grid Zone Designation 17R

USNG Page: 17R KN 64 75
Local Page: 53
Scale: 1:24,000



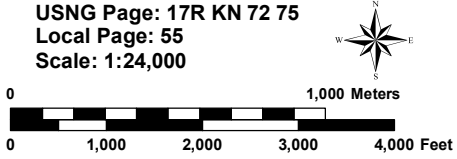


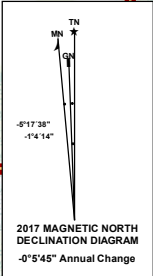
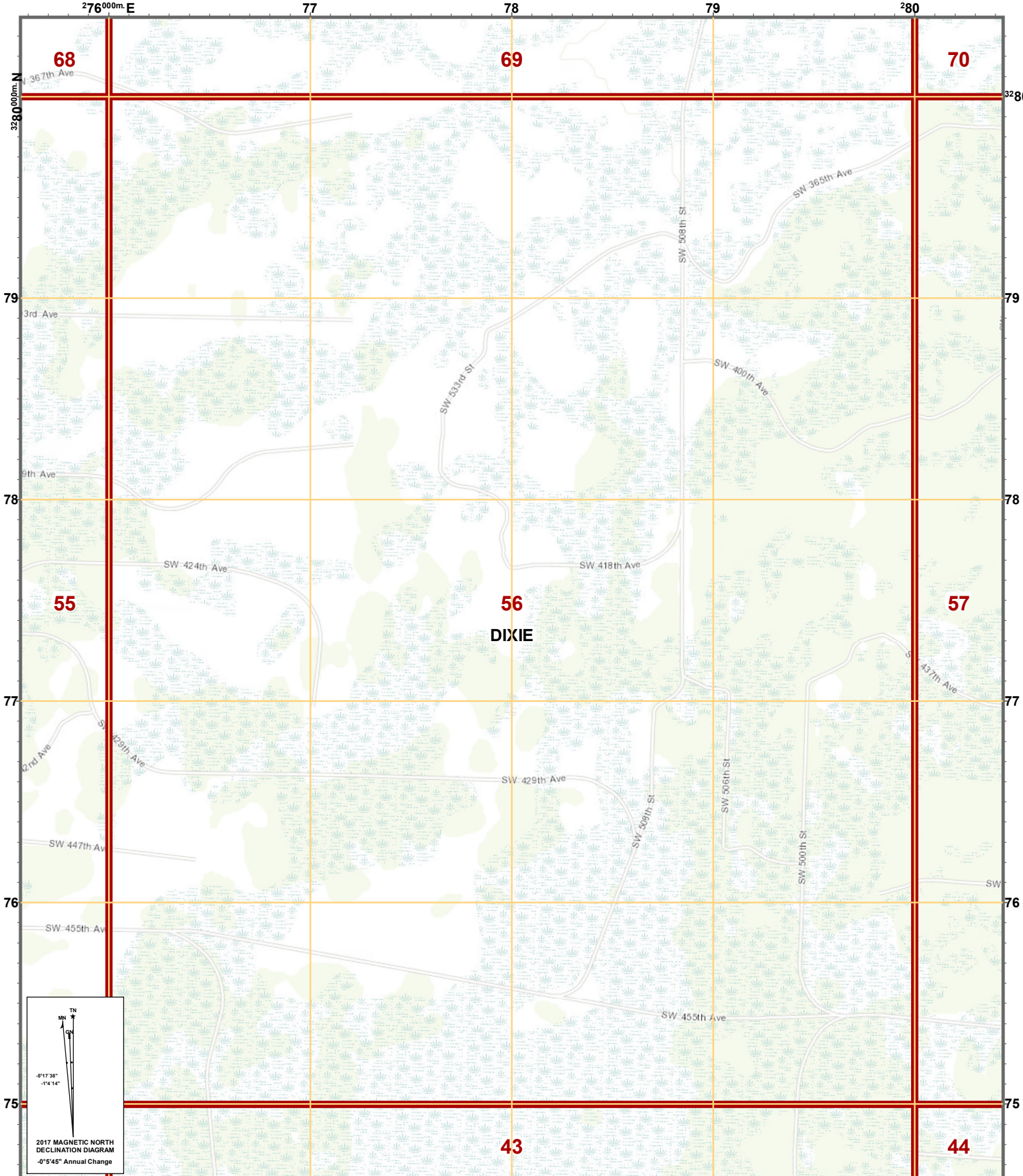
Disclaimer: Map is intended for reference only
No warranty for accuracy provided

Created By: GIS Section
Date: 9/7/2017
Time: 12:21:18 PM
Path: S:\Projects\USNG\2017_MapBooks\DIXIE\MapBook_PDFs\DIXIE.mxd

US National Grid
100,000-m Square ID
KN
Grid Zone Designation
17R

USNG Page: 17R KN 72 75
Local Page: 55
Scale: 1:24,000



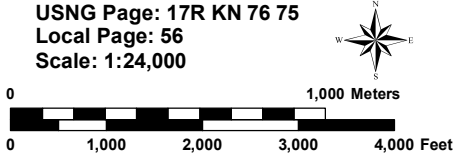


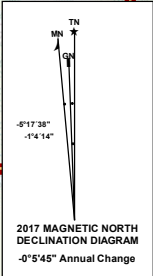
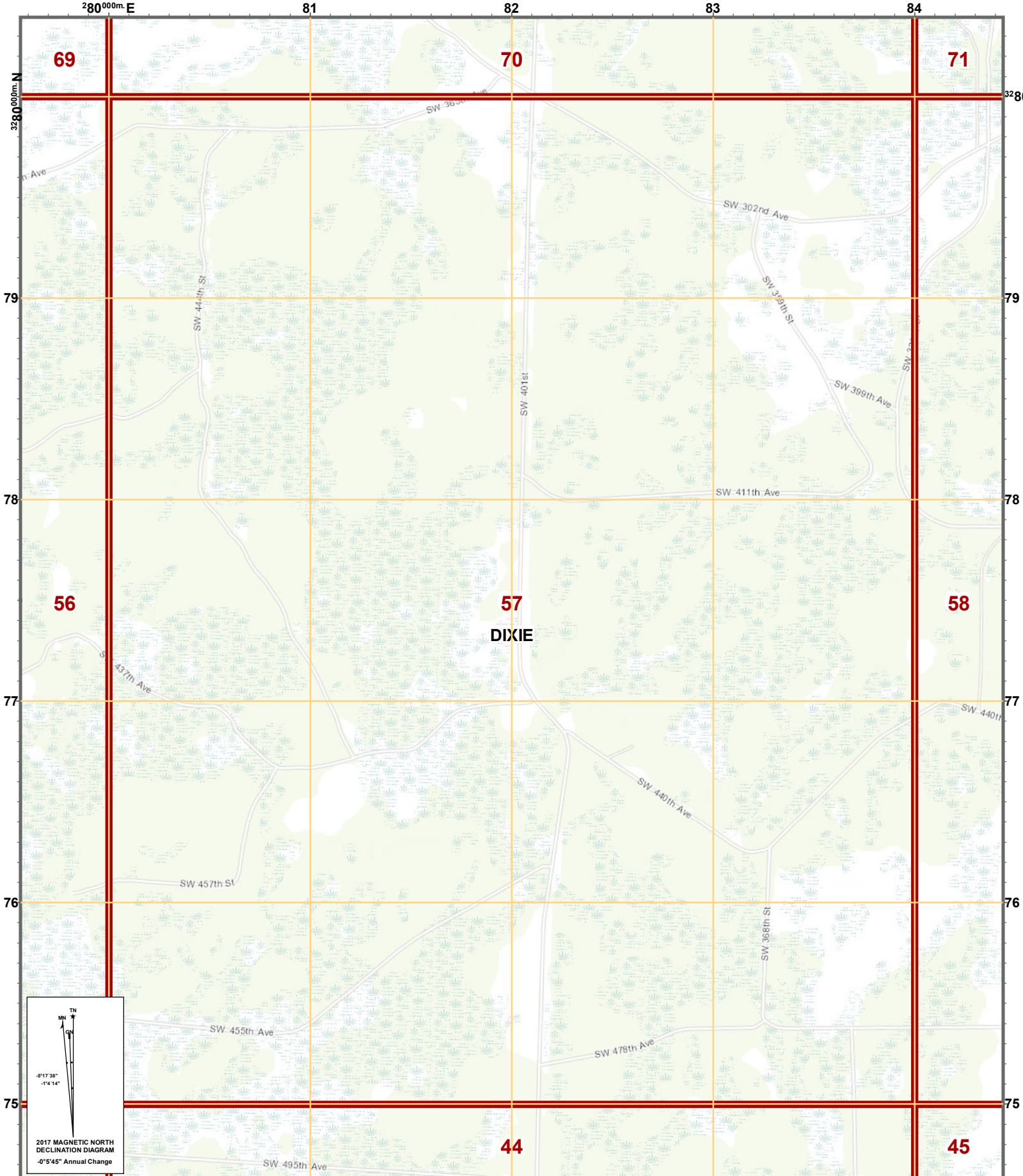
Disclaimer: Map is intended for reference only
No warranty for accuracy provided

Created By: GIS Section
Date: 9/7/2017
Time: 12:21:36 PM
Path: S:\Projects\USNG\2017_MapBooks\DIXIE\MapBook_PDFs\DIXIE.mxd

US National Grid
100,000-m Square ID
KN
Grid Zone Designation
17R

USNG Page: 17R KN 76 75
Local Page: 56
Scale: 1:24,000



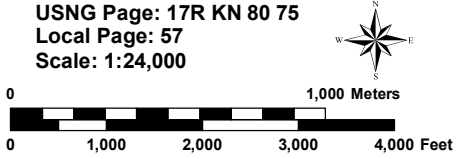


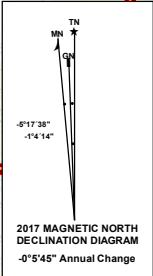
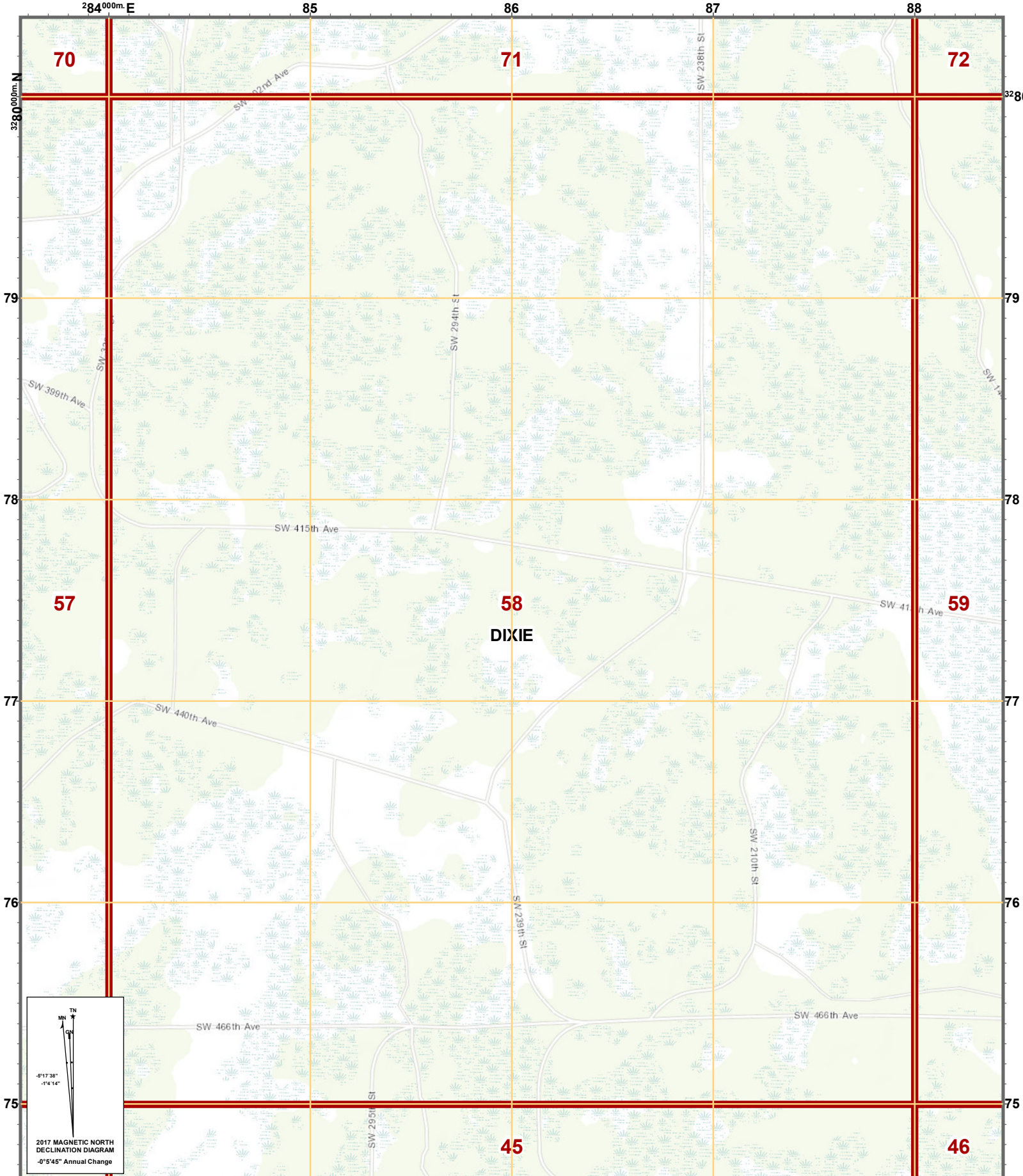
Disclaimer: Map is intended for reference only
No warranty for accuracy provided

Created By: GIS Section
Date: 9/7/2017
Time: 12:22:01 PM
Path: S:\Projects\USNG\2017_MapBooks\DIXIE\MapBook_PDFs\DIXIE.mxd

US National Grid
100,000-m Square ID
KN
Grid Zone Designation
17R

USNG Page: 17R KN 80 75
Local Page: 57
Scale: 1:24,000



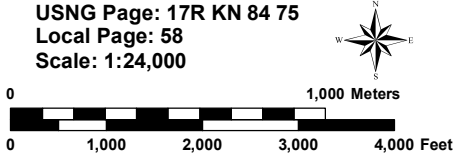


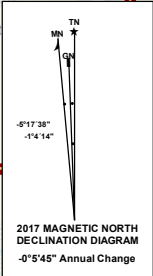
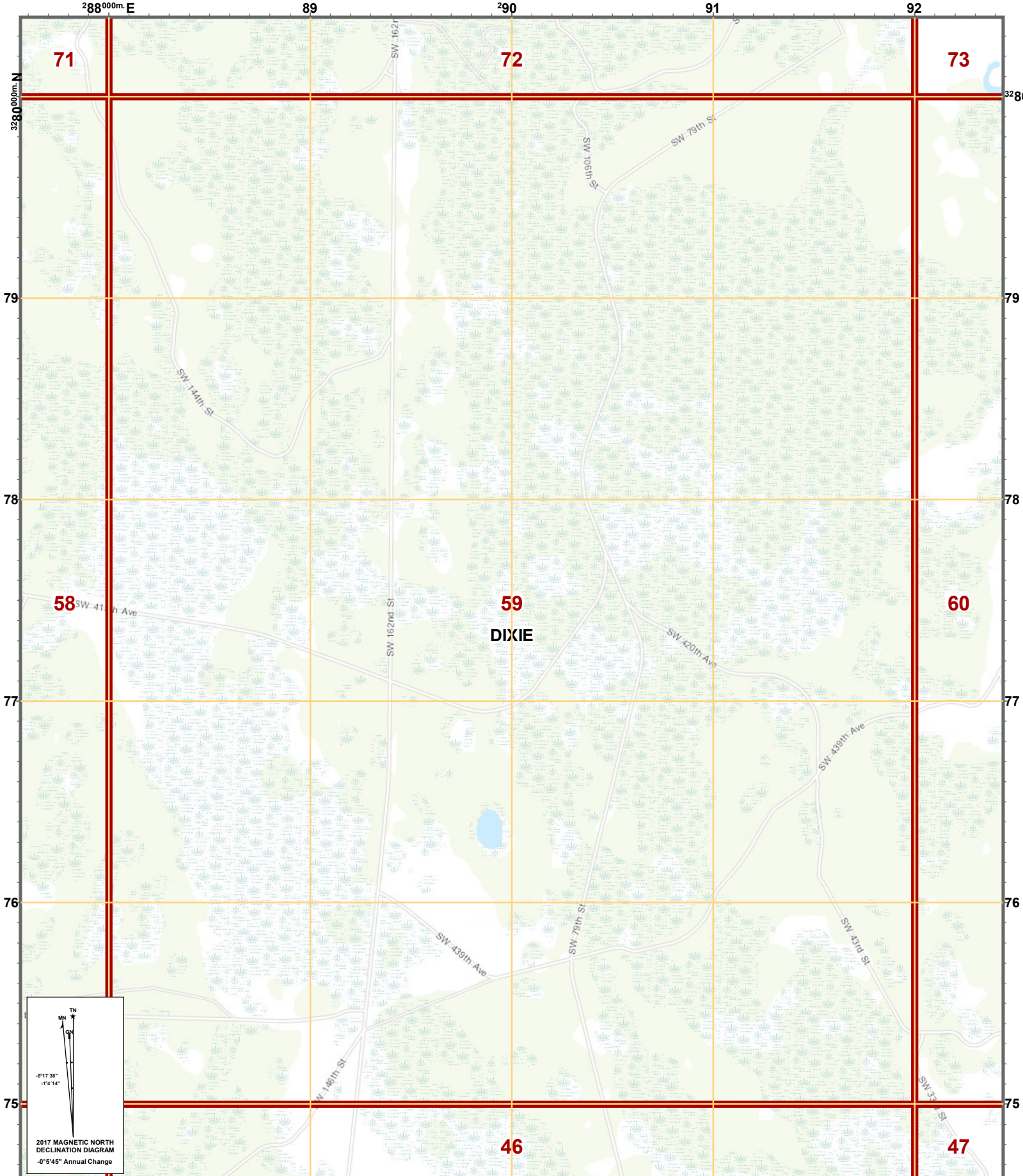
Disclaimer: Map is intended for reference only
No warranty for accuracy provided

Created By: GIS Section
Date: 9/7/2017
Time: 12:22:23 PM
Path: S:\Projects\USNG\2017_MapBooks\DIXIE\MapBook_PDFs\DIXIE.mxd

US National Grid
100,000-m Square ID
KN
Grid Zone Designation
17R

USNG Page: 17R KN 84 75
Local Page: 58
Scale: 1:24,000



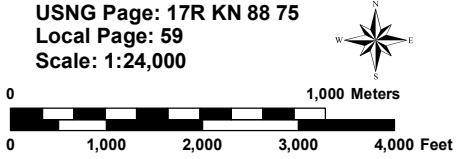


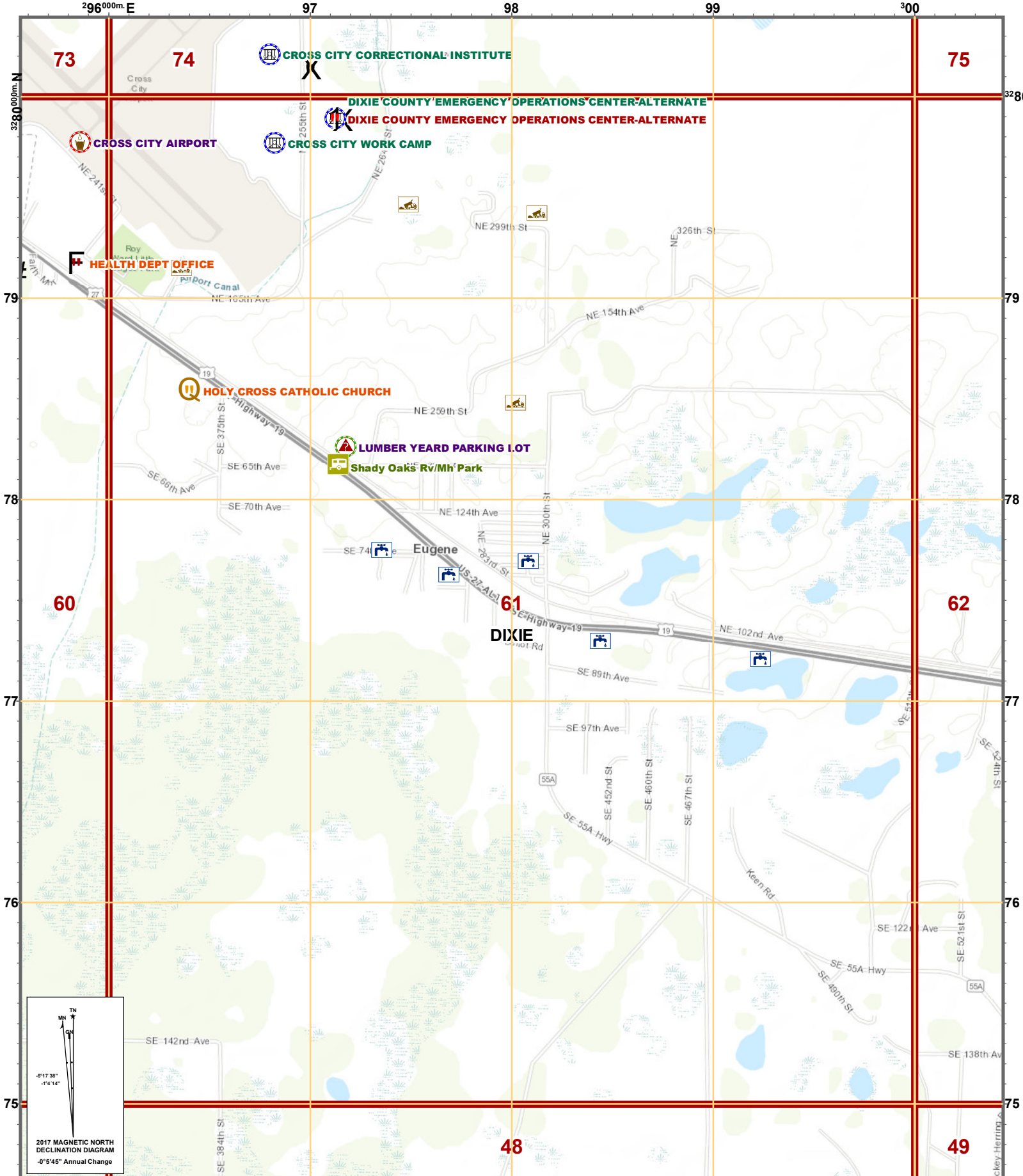
Disclaimer: Map is intended for reference only
No warranty for accuracy provided

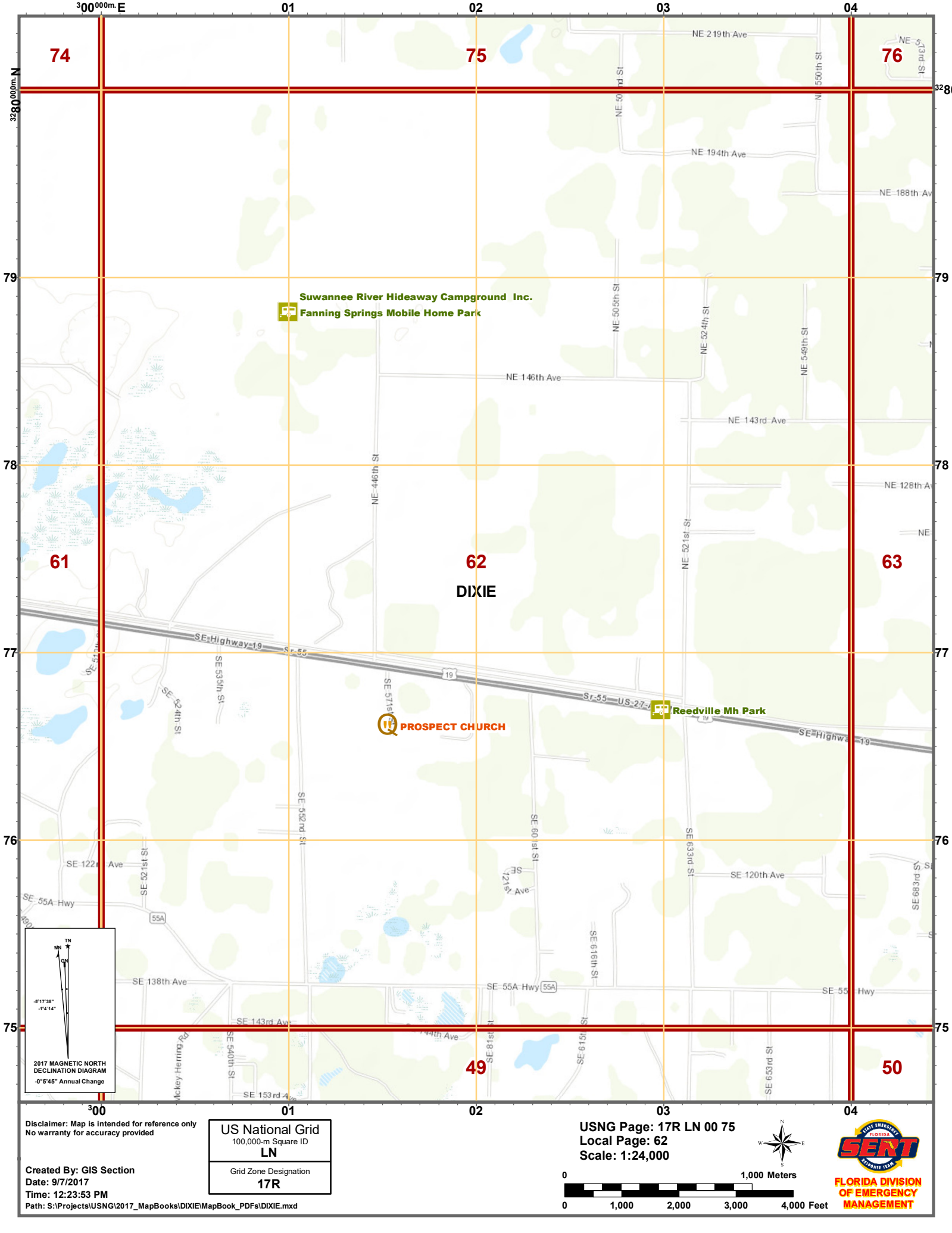
Created By: GIS Section
Date: 9/7/2017
Time: 12:22:42 PM
Path: S:\Projects\USNG\2017_MapBooks\DIXIE\MapBook_PDFs\DIXIE.mxd

US National Grid 100,000-m Square ID KN
Grid Zone Designation 17R

USNG Page: 17R KN 88 75
Local Page: 59
Scale: 1:24,000







74

75

76

61

62

63

DIXIE

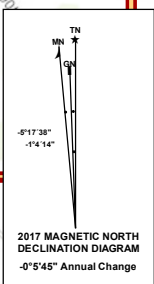
50

49

Suwannee River Hideaway Campground Inc.
Fanning Springs Mobile Home Park

PROSPECT CHURCH

Reedville Mh Park

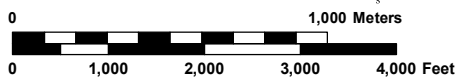


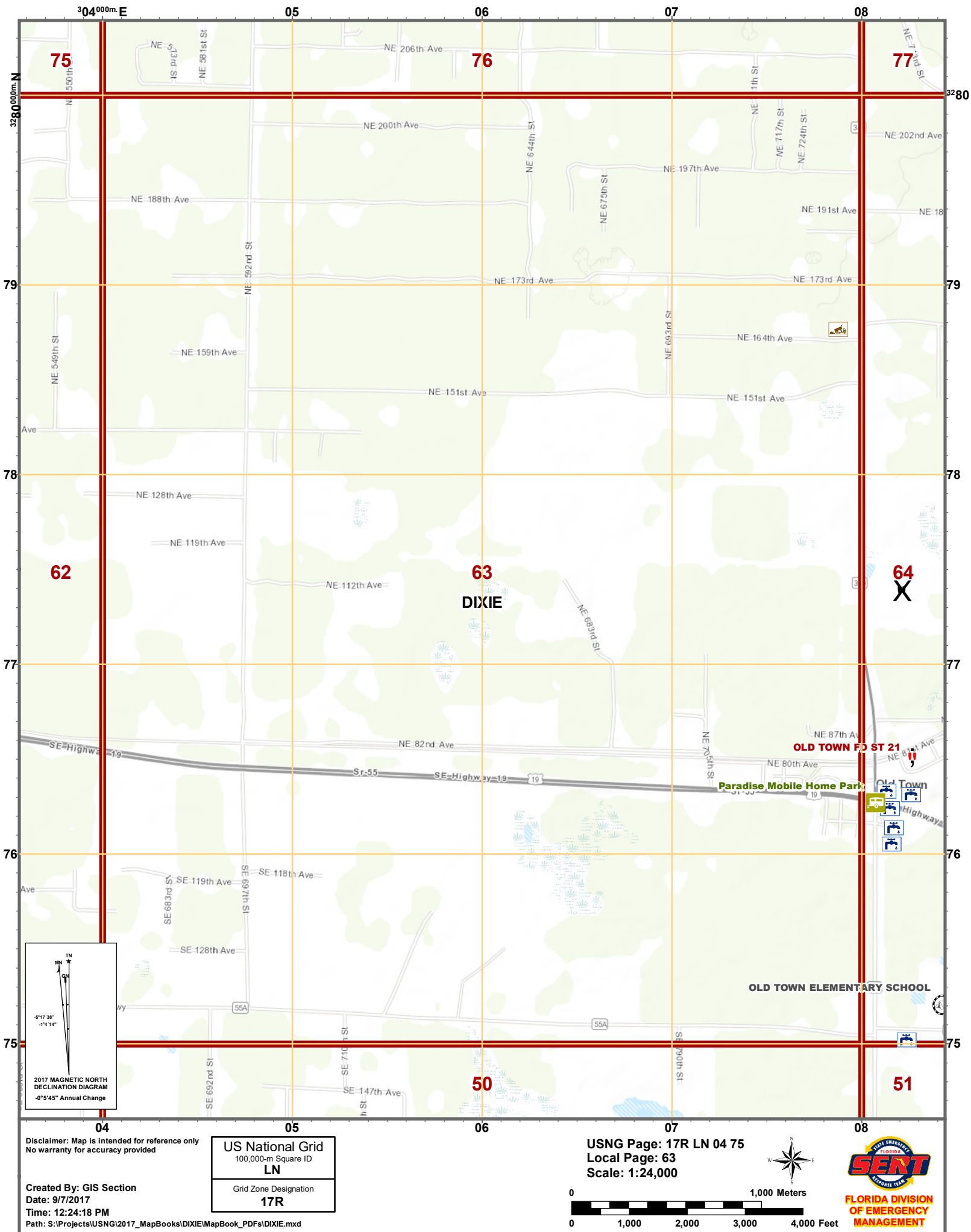
Disclaimer: Map is intended for reference only
No warranty for accuracy provided

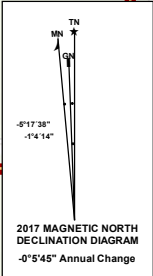
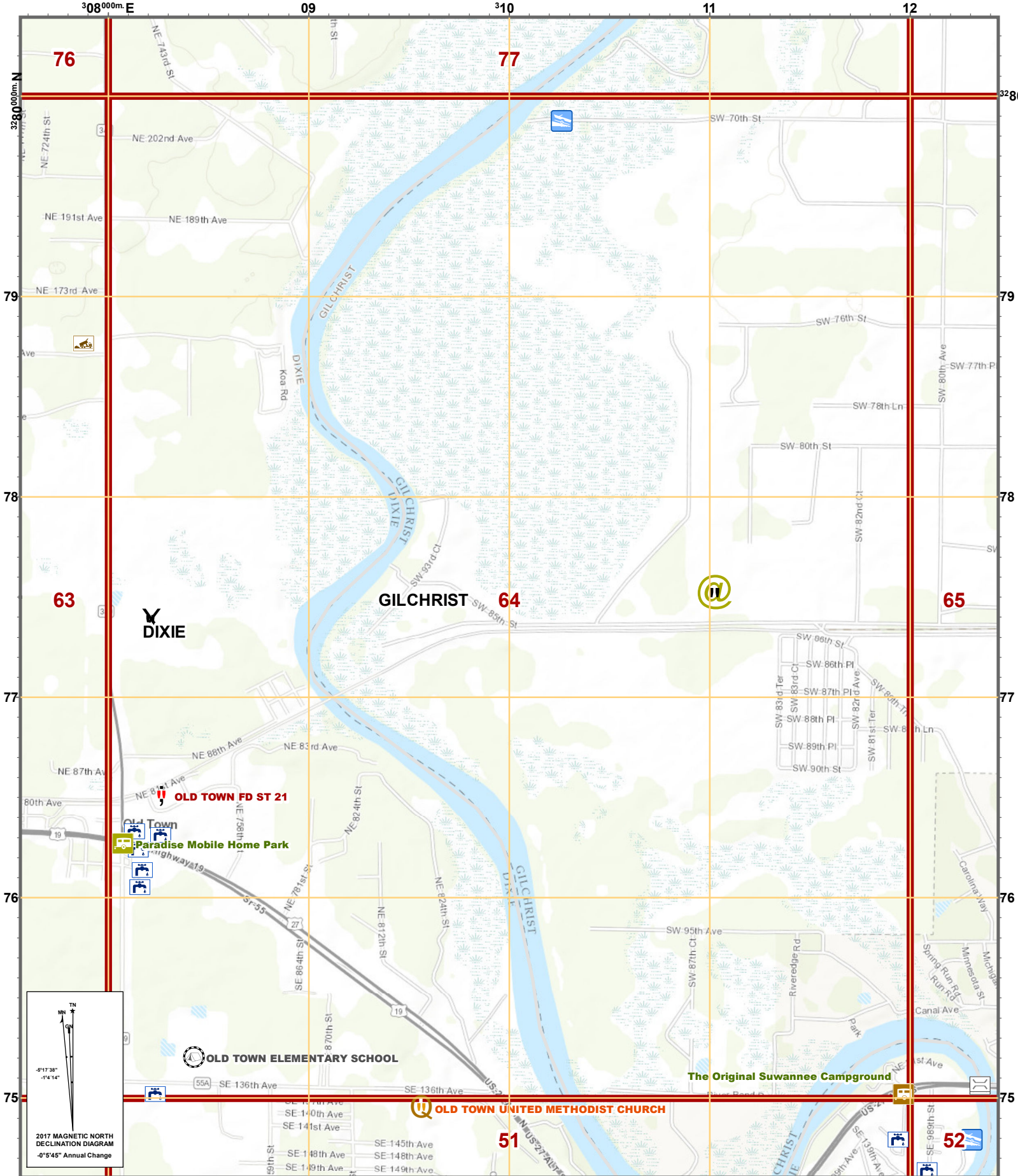
Created By: GIS Section
Date: 9/7/2017
Time: 12:23:53 PM
Path: S:\Projects\USNG\2017_MapBooks\DIXIE\MapBook_PDFs\DIXIE.mxd

US National Grid
100,000-m Square ID
LN
Grid Zone Designation
17R

USNG Page: 17R LN 00 75
Local Page: 62
Scale: 1:24,000





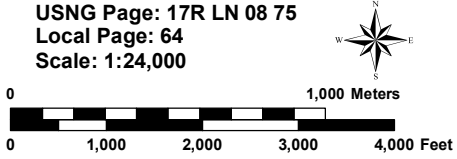


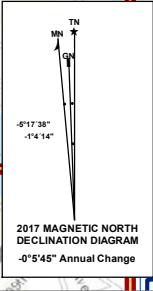
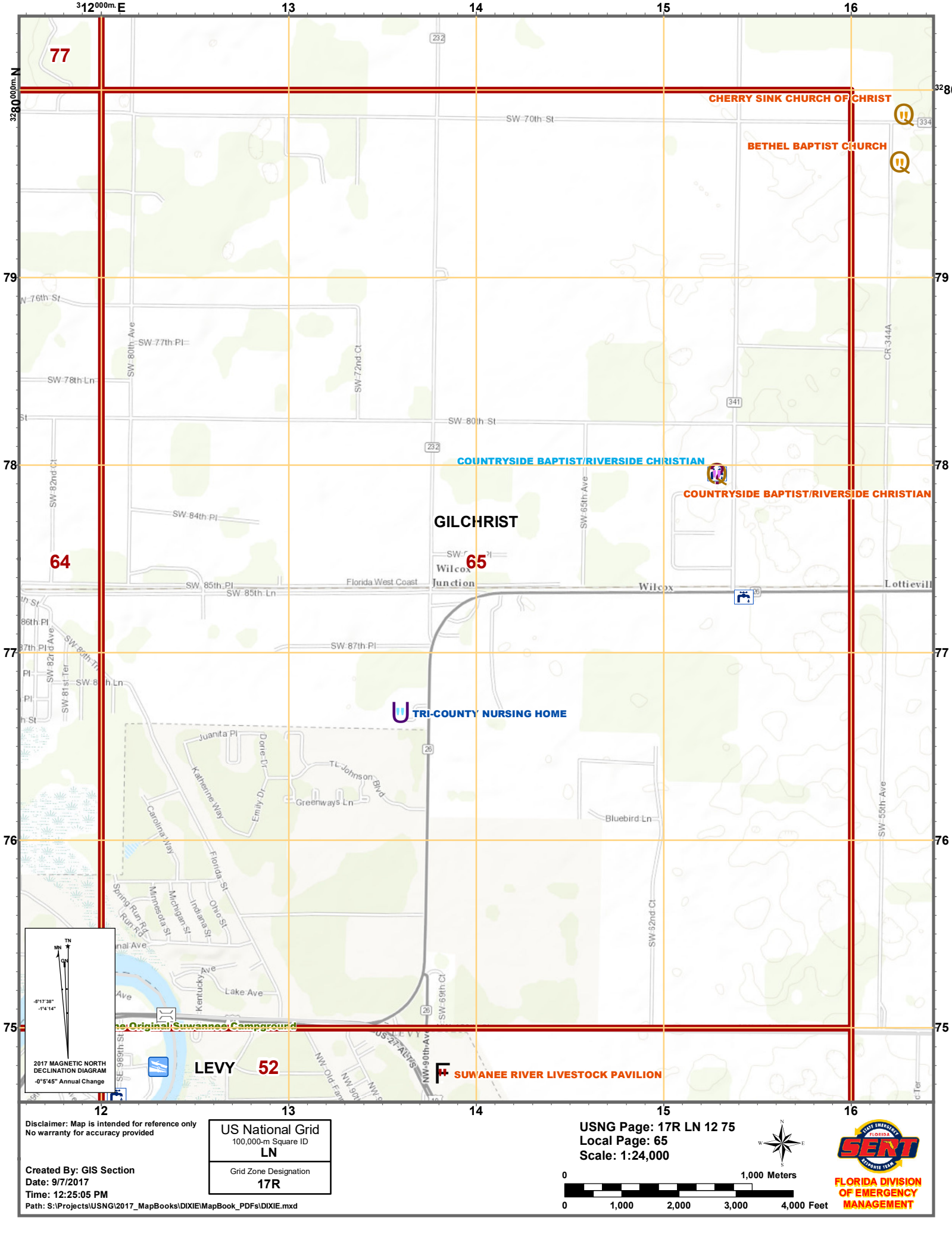
Disclaimer: Map is intended for reference only
No warranty for accuracy provided

Created By: GIS Section
Date: 9/7/2017
Time: 12:24:39 PM
Path: S:\Projects\USNG\2017_MapBooks\GILCHRIST\MapBook_PDFs\GILCHRIST.mxd

US National Grid
100,000-m Square ID
LN
Grid Zone Designation
17R

USNG Page: 17R LN 08 75
Local Page: 64
Scale: 1:24,000



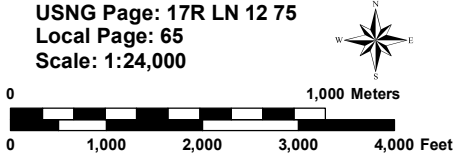


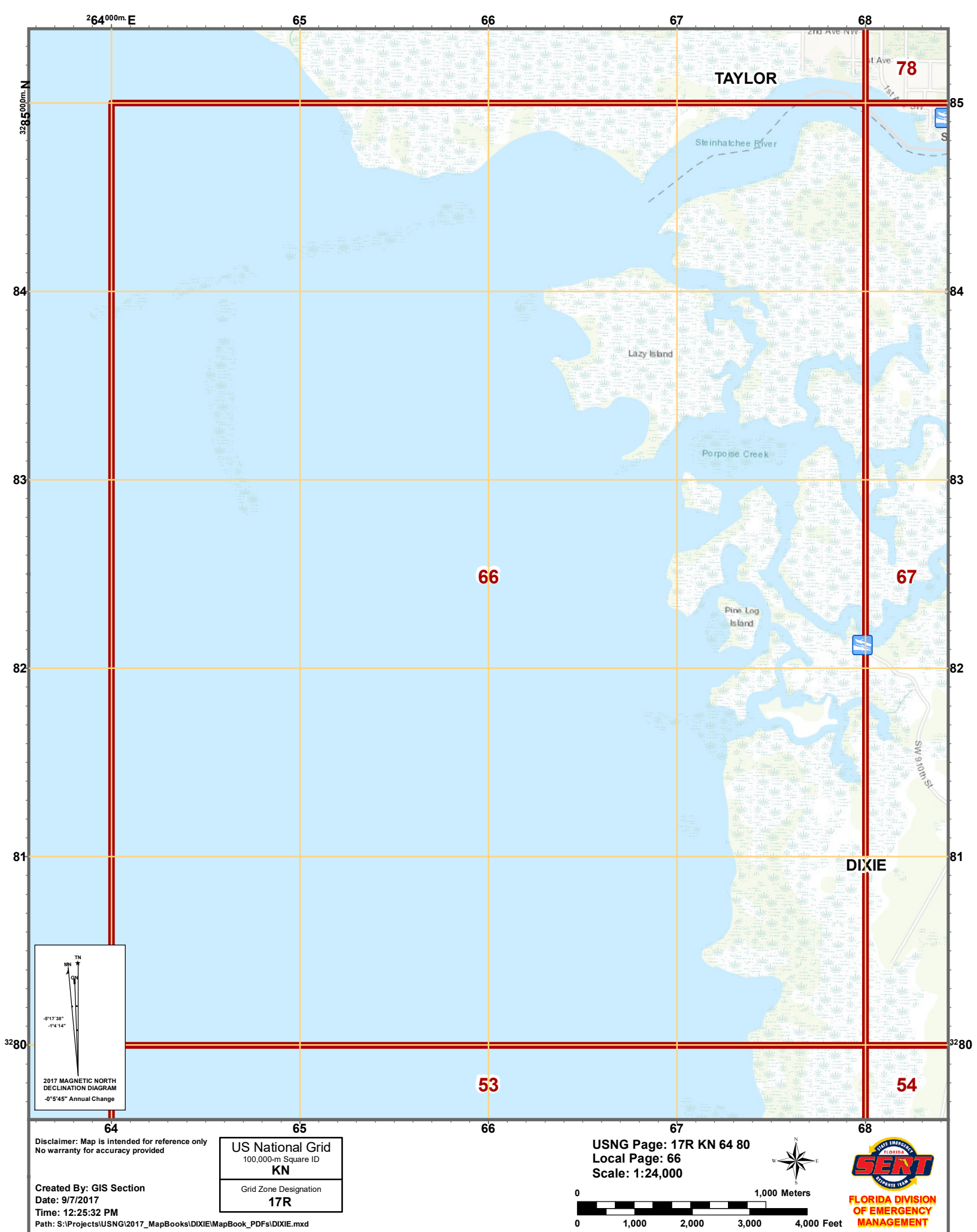
Disclaimer: Map is intended for reference only
No warranty for accuracy provided

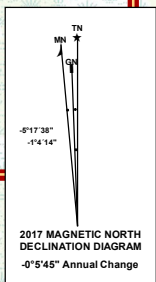
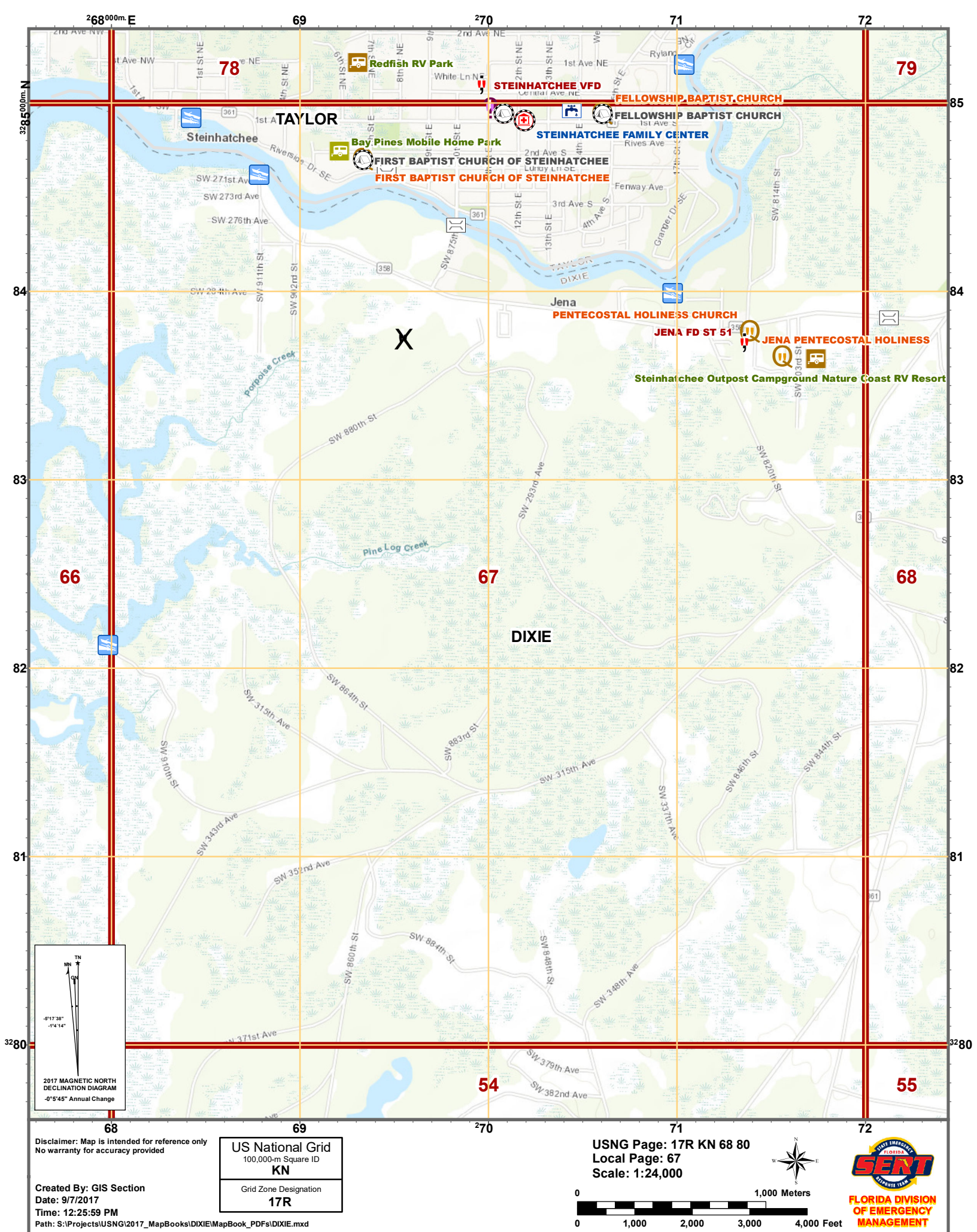
Created By: GIS Section
Date: 9/7/2017
Time: 12:25:05 PM
Path: S:\Projects\USNG\2017_MapBooks\DXIE\MapBook_PDFs\DXIE.mxd

US National Grid
100,000-m Square ID
LN
Grid Zone Designation
17R

USNG Page: 17R LN 12 75
Local Page: 65
Scale: 1:24,000





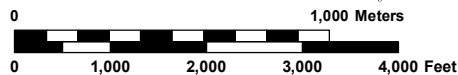


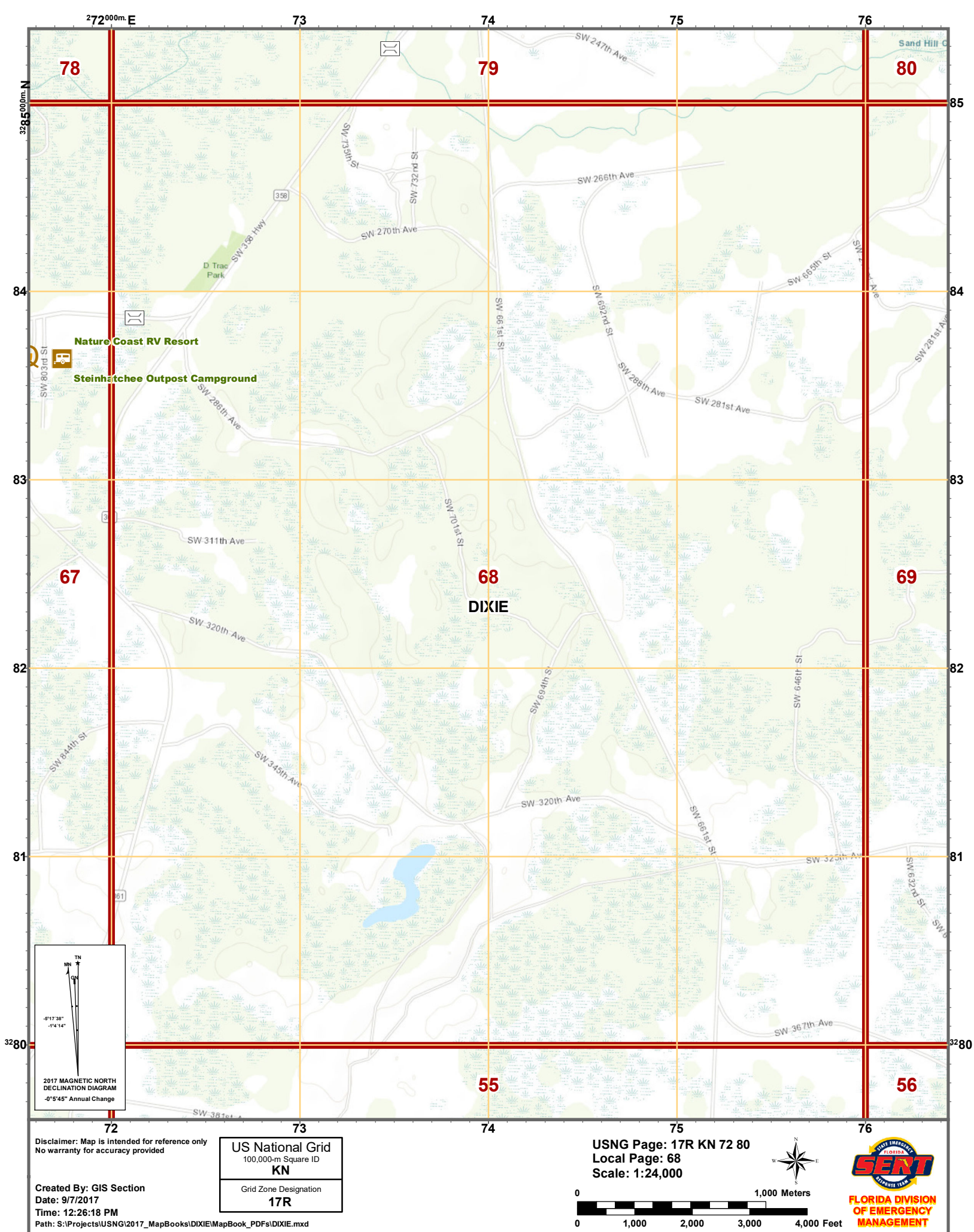
Disclaimer: Map is intended for reference only
No warranty for accuracy provided

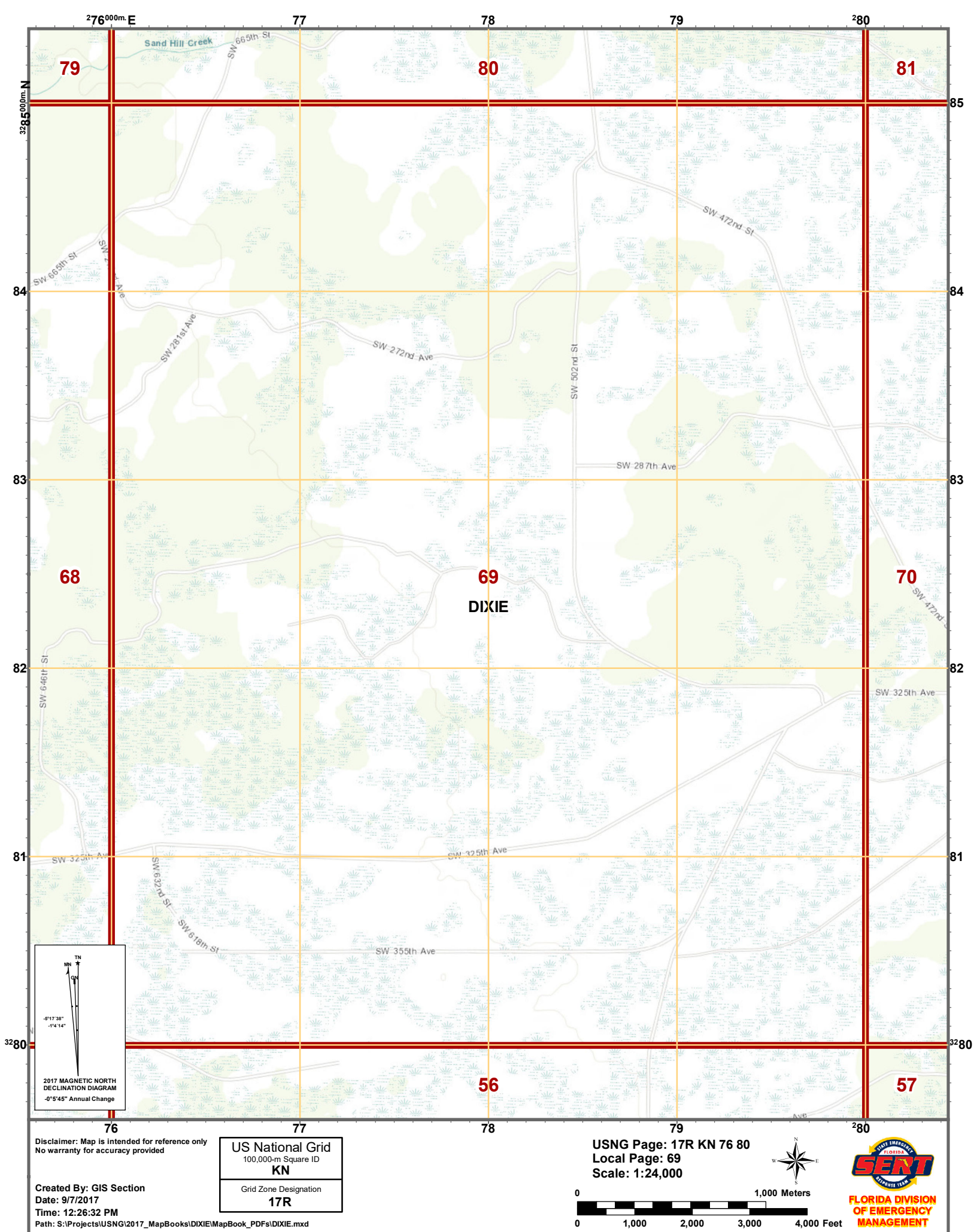
Created By: GIS Section
Date: 9/7/2017
Time: 12:25:59 PM
Path: S:\Projects\USNG\2017_MapBooks\DIKIE\MapBook_PDFs\DIKIE.mxd

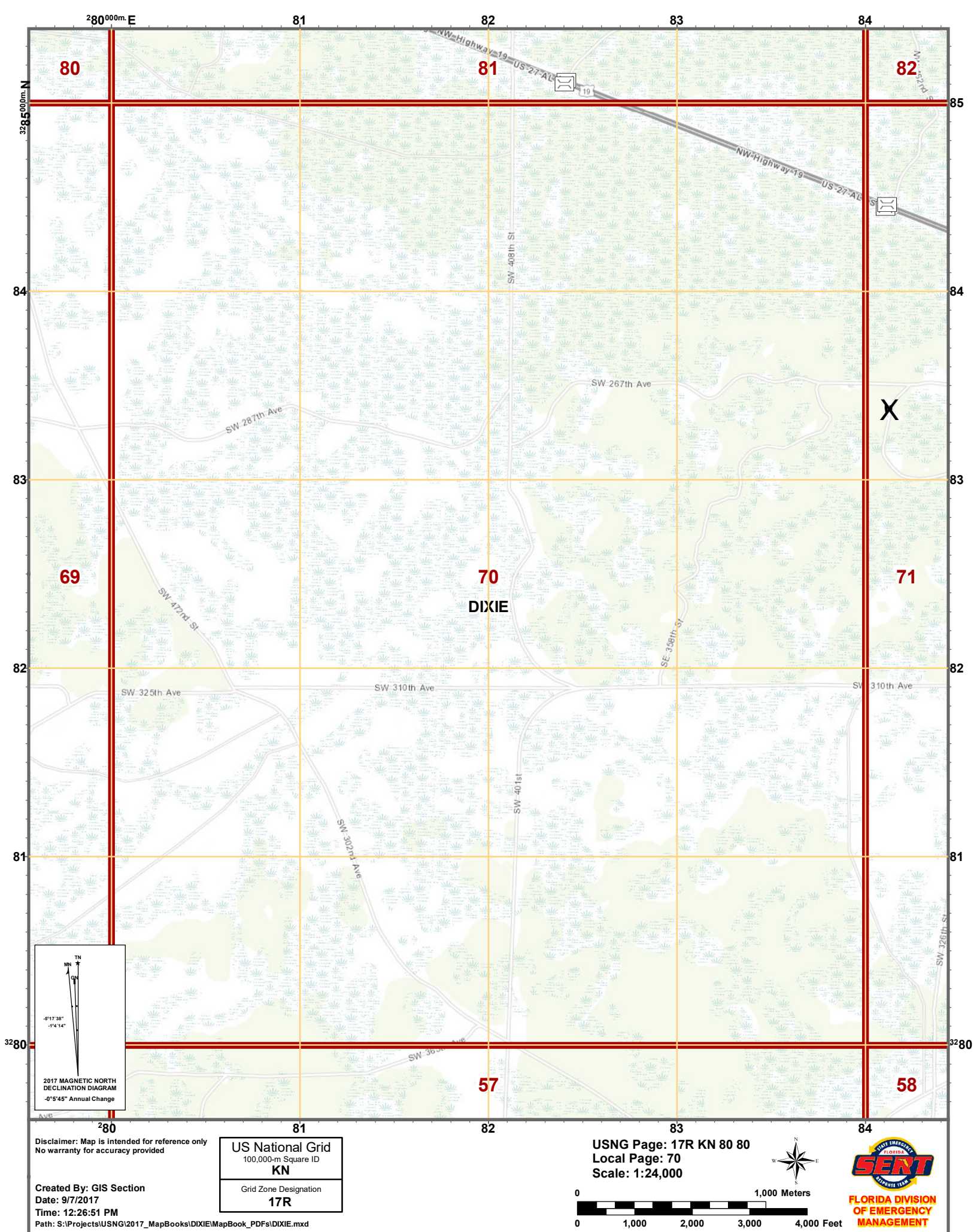
US National Grid
100,000-m Square ID
KN
Grid Zone Designation
17R

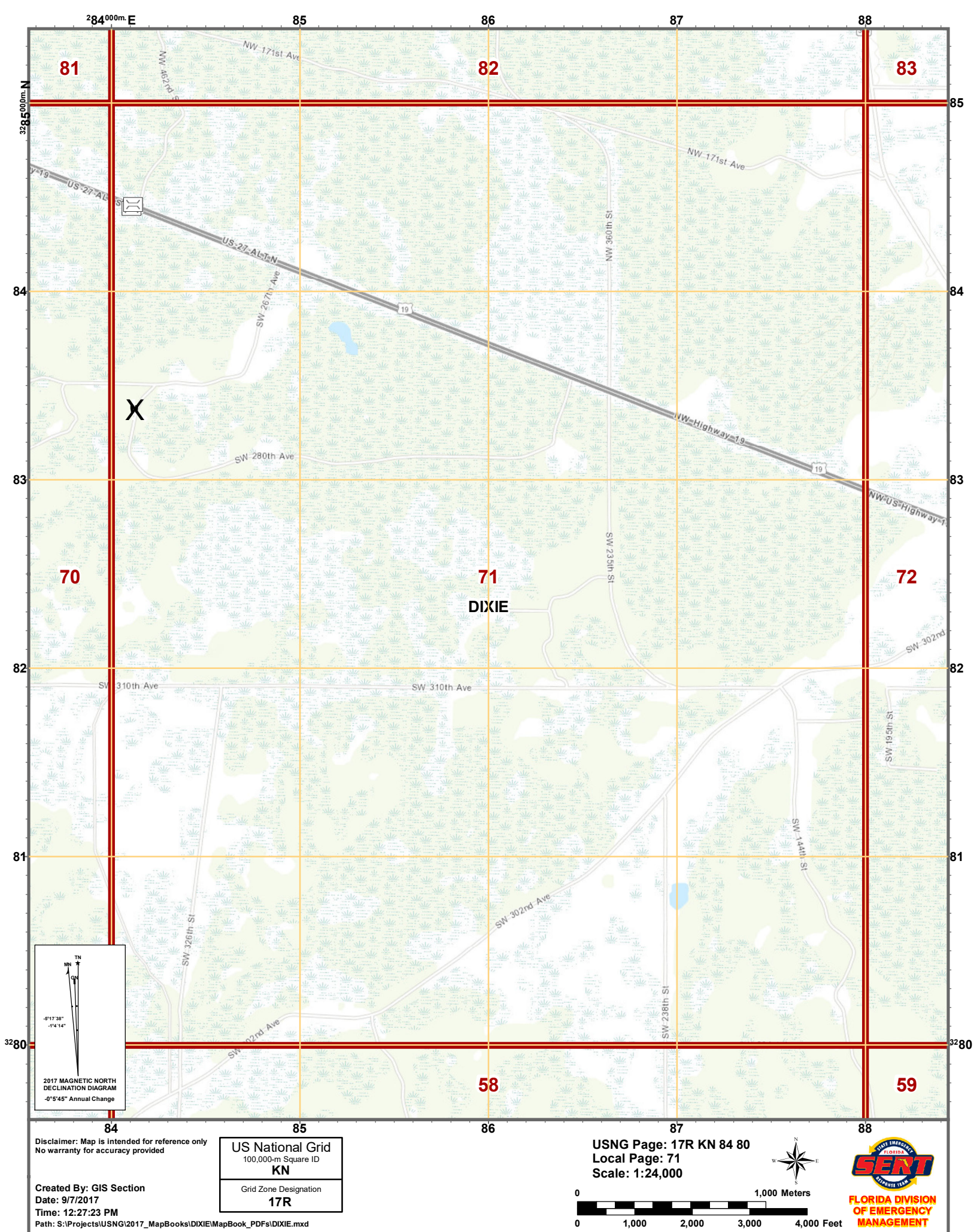
USNG Page: 17R KN 68 80
Local Page: 67
Scale: 1:24,000

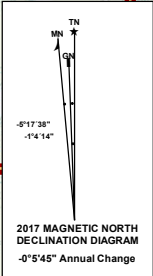
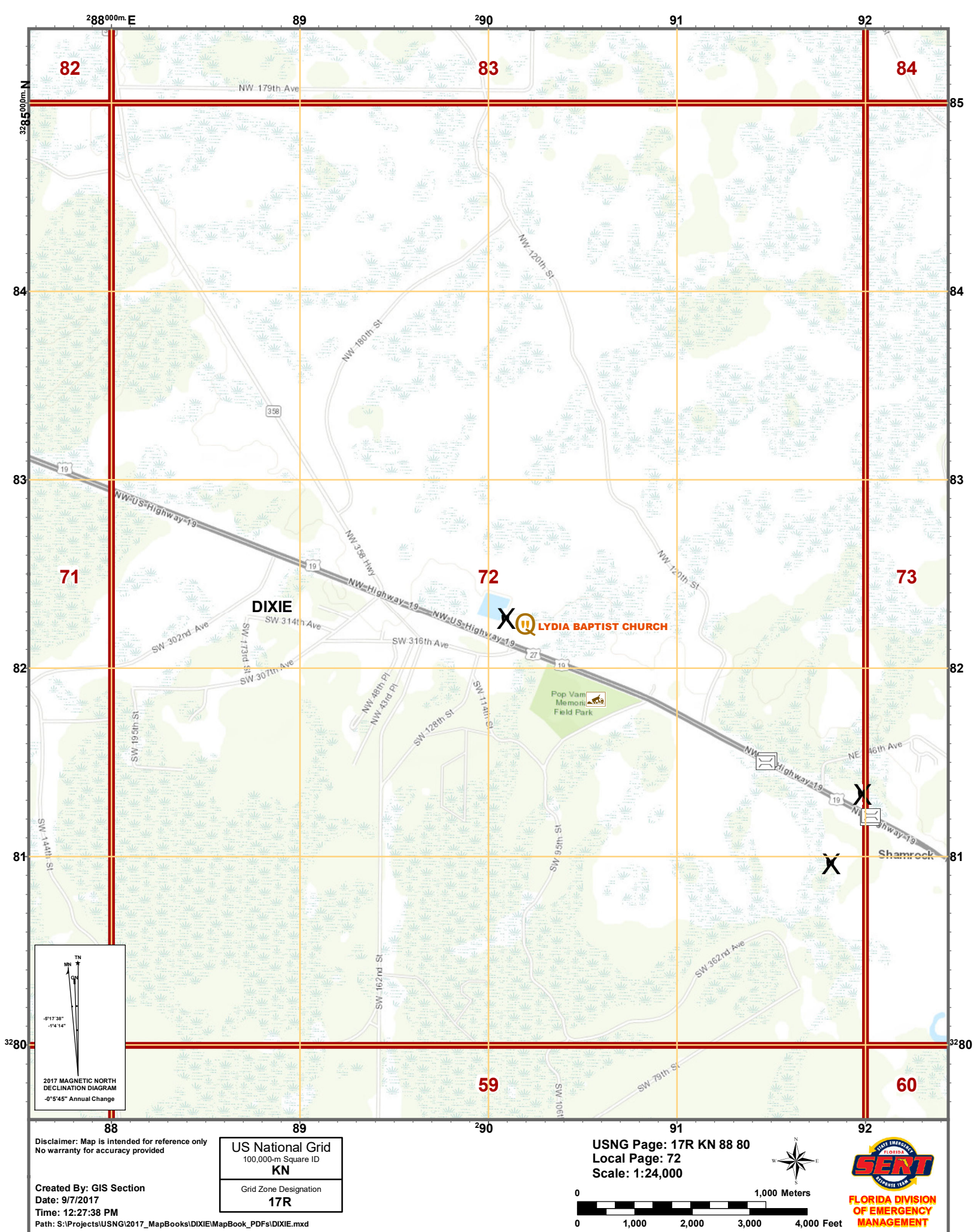










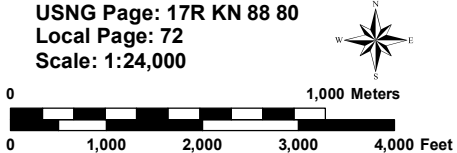


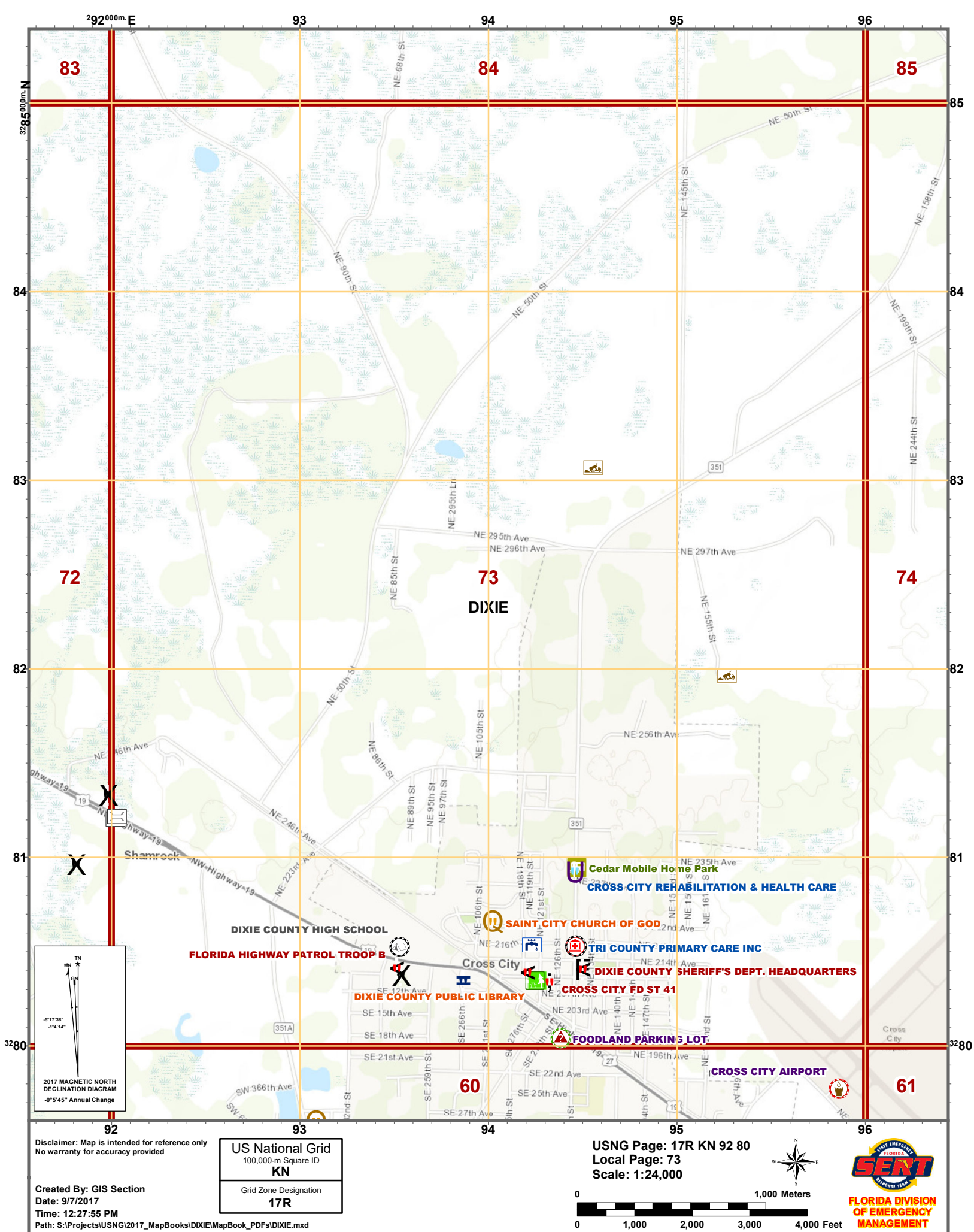
Disclaimer: Map is intended for reference only
No warranty for accuracy provided

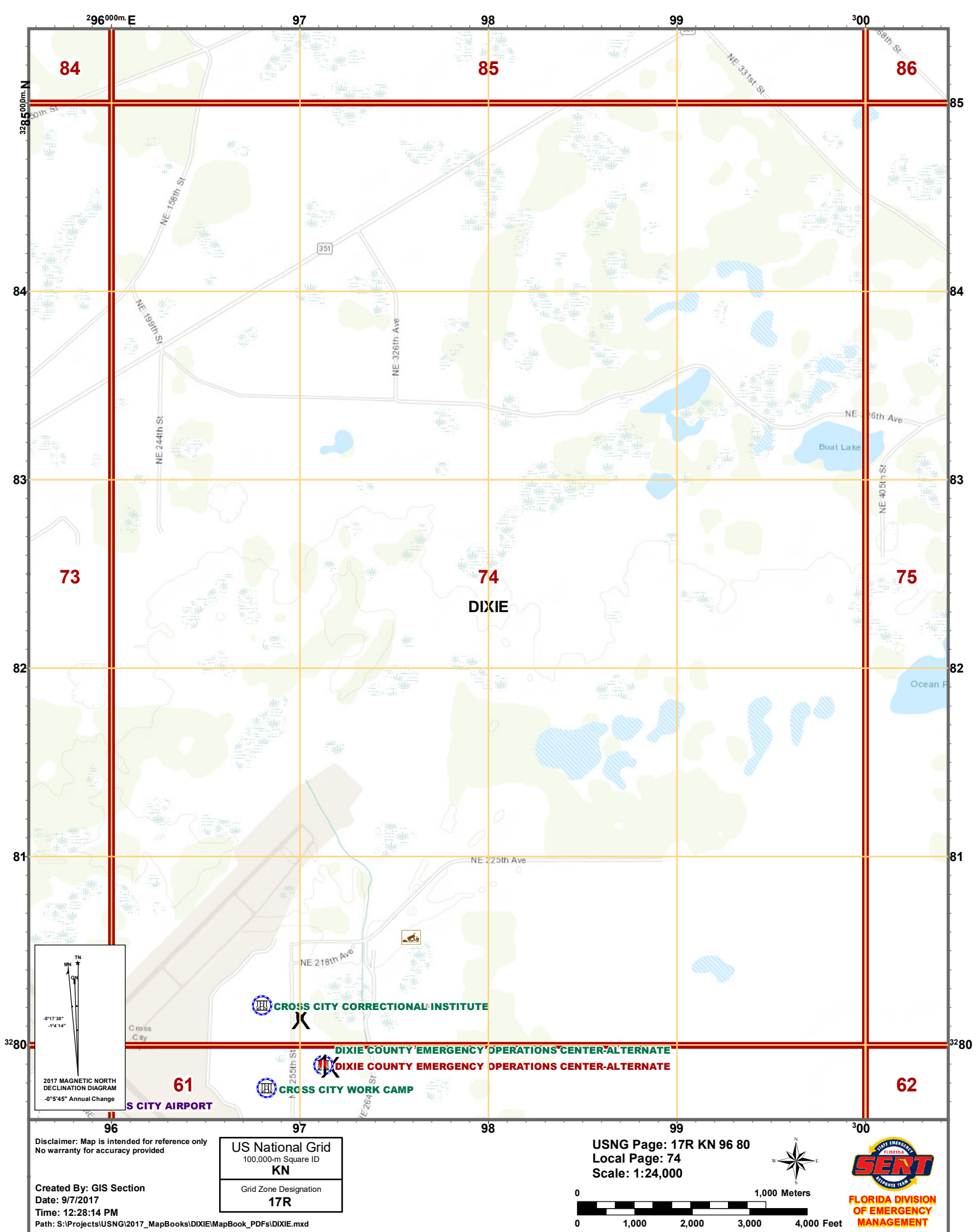
Created By: GIS Section
Date: 9/7/2017
Time: 12:27:38 PM
Path: S:\Projects\USNG\2017_MapBooks\DIKIE\MapBook_PDFs\DIKIE.mxd

US National Grid 100,000-m Square ID KN
Grid Zone Designation 17R

USNG Page: 17R KN 88 80
Local Page: 72
Scale: 1:24,000







84

85

86

73

74

75

DIXIE

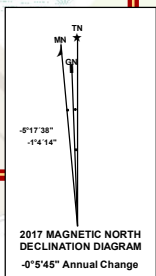
CROSS CITY CORRECTIONAL INSTITUTE

DIXIE COUNTY EMERGENCY OPERATIONS CENTER-ALTERNATE

DIXIE COUNTY EMERGENCY OPERATIONS CENTER-ALTERNATE

CROSS CITY WORK CAMP

CROSS CITY AIRPORT

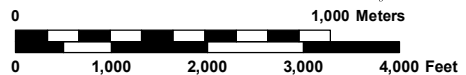


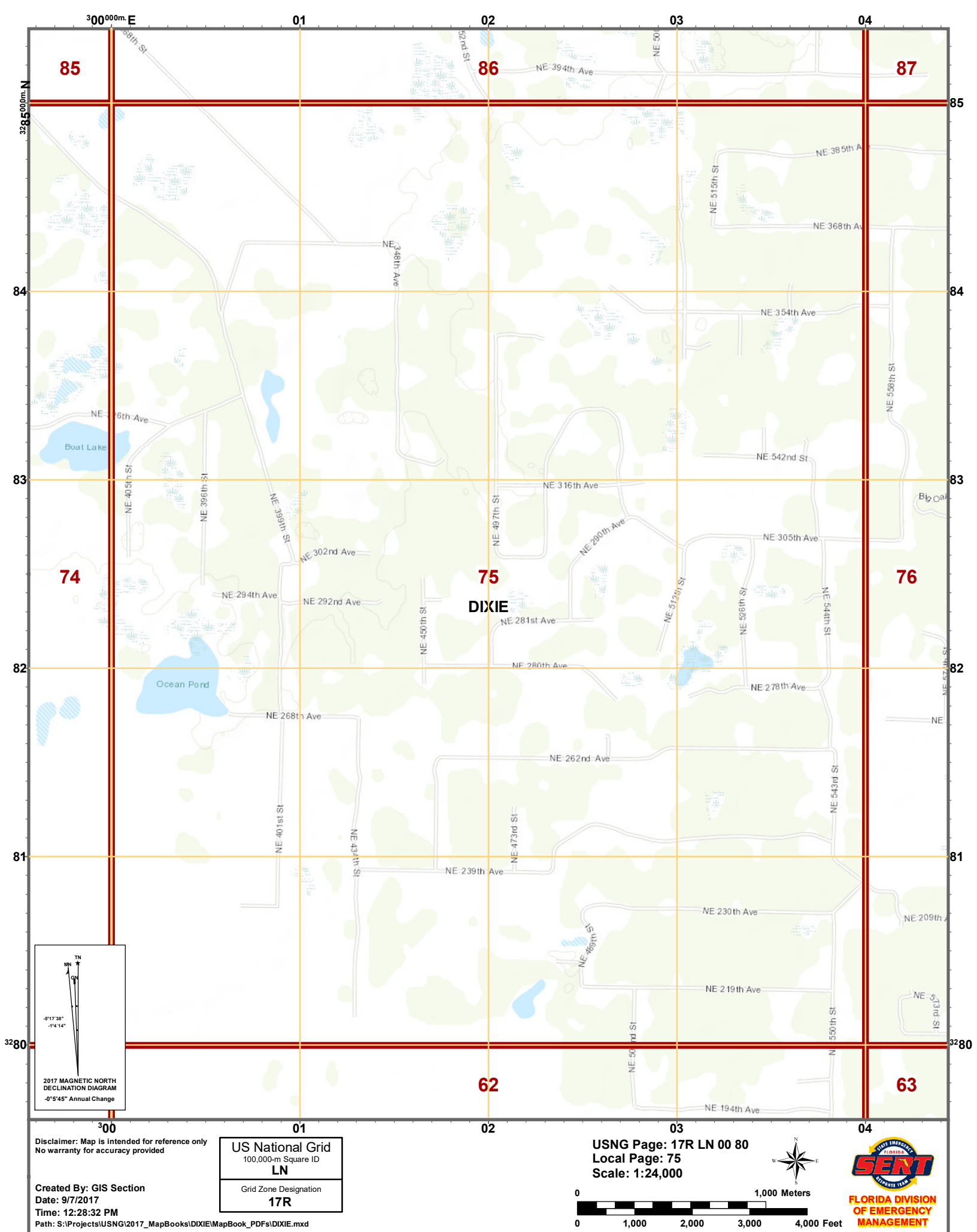
Disclaimer: Map is intended for reference only
No warranty for accuracy provided

Created By: GIS Section
Date: 9/7/2017
Time: 12:28:14 PM
Path: S:\Projects\USNG\2017_MapBooks\DIXIE\MapBook_PDFs\DIXIE.mxd

US National Grid
100,000-m Square ID
KN
Grid Zone Designation
17R

USNG Page: 17R KN 96 80
Local Page: 74
Scale: 1:24,000





85

86

87

74

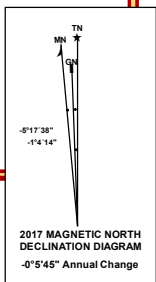
75

76

62

63

DIXIE



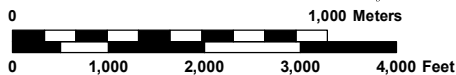
Disclaimer: Map is intended for reference only
No warranty for accuracy provided

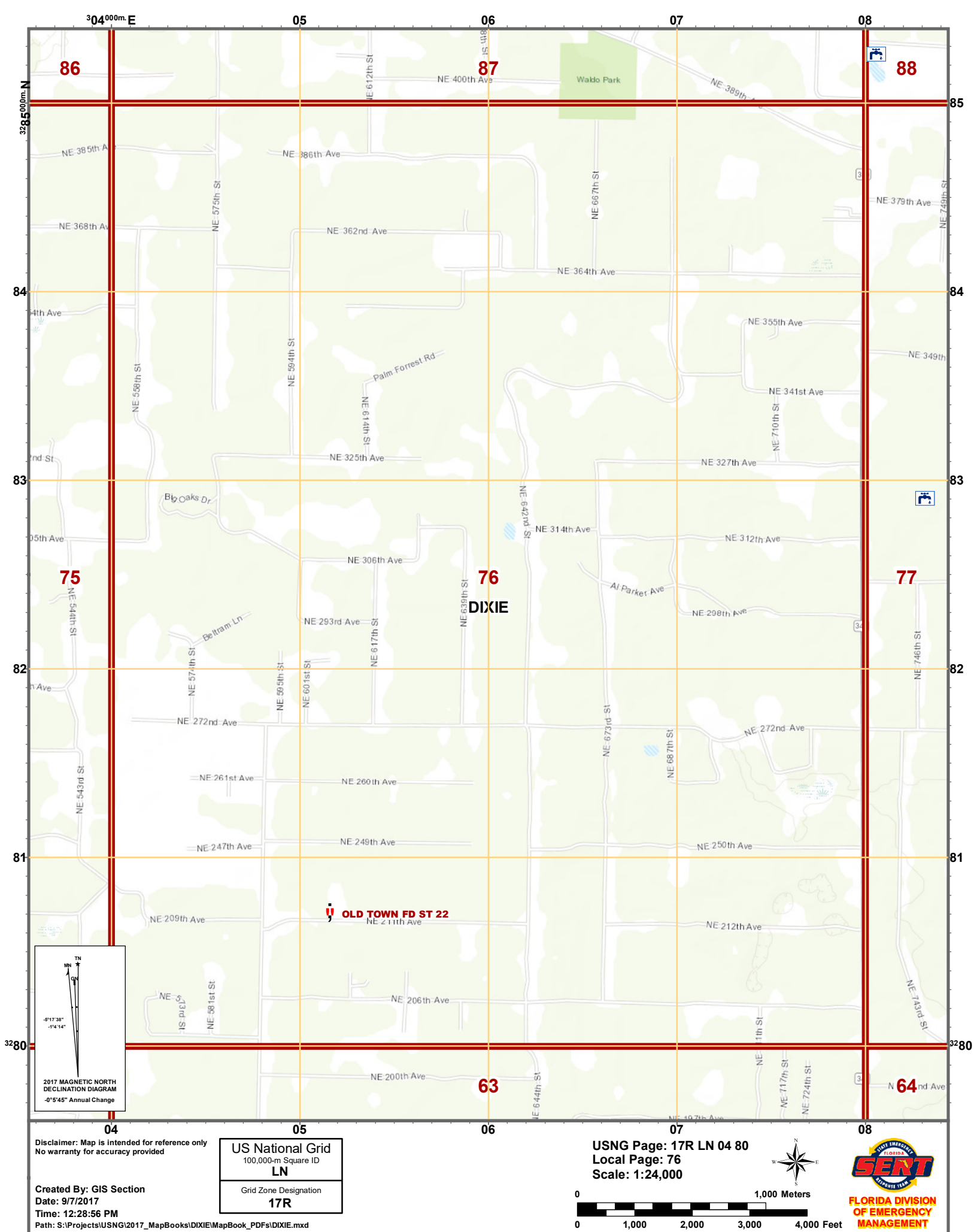
Created By: GIS Section
Date: 9/7/2017
Time: 12:28:32 PM
Path: S:\Projects\USNG\2017_MapBooks\DIXIE\MapBook_PDFs\DIXIE.mxd

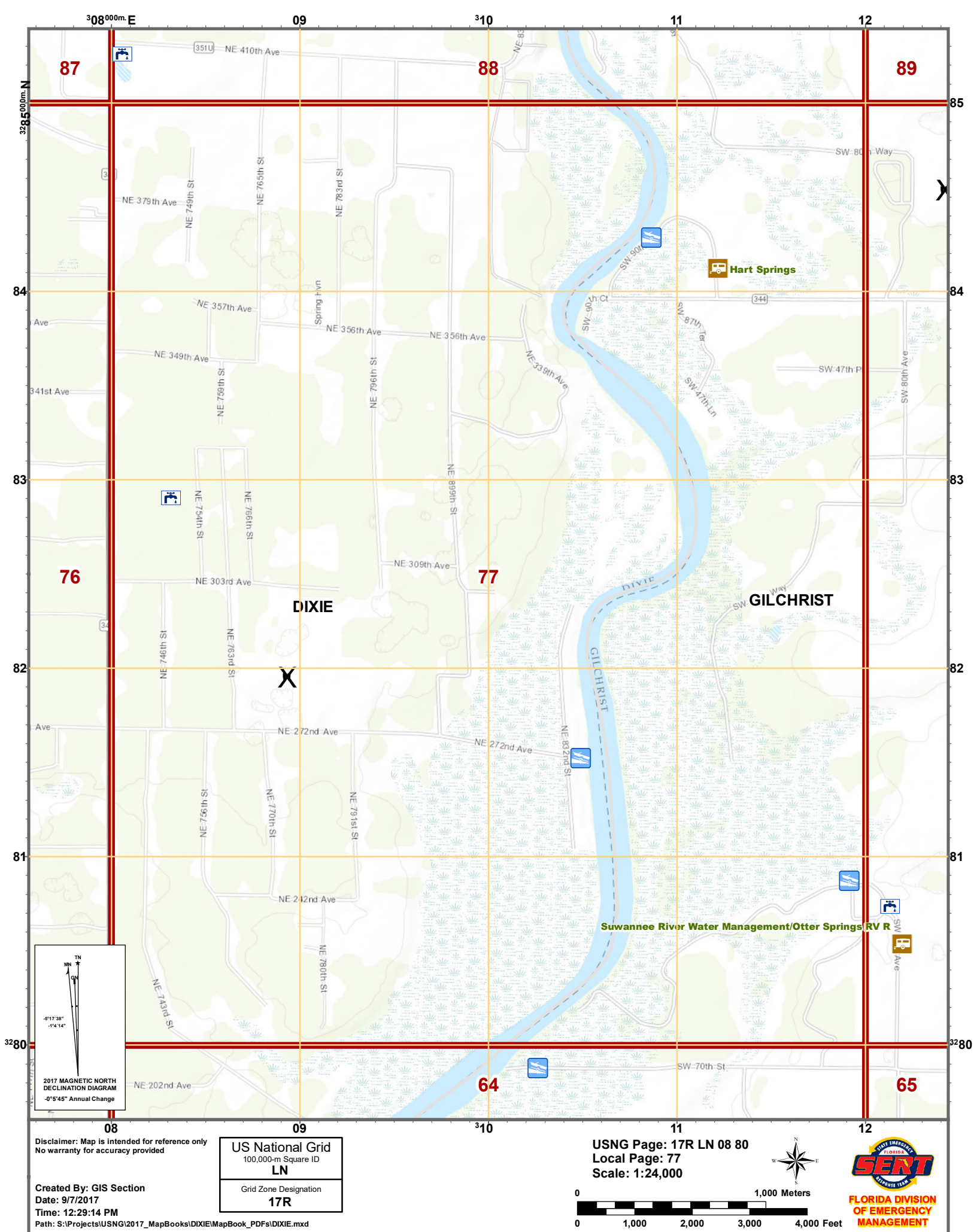
US National Grid
100,000-m Square ID
LN

Grid Zone Designation
17R

USNG Page: 17R LN 00 80
Local Page: 75
Scale: 1:24,000





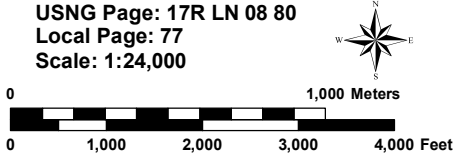


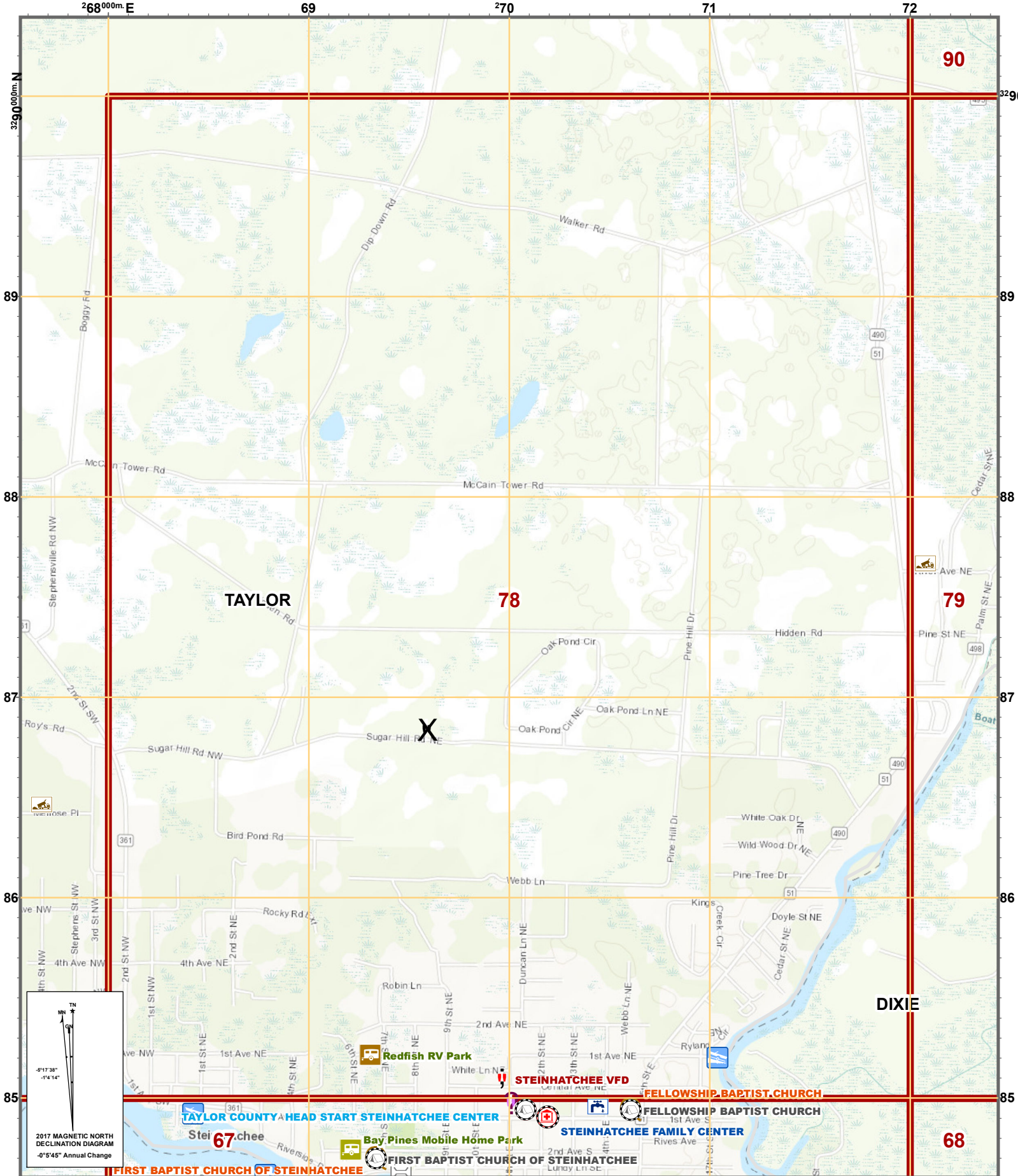
Disclaimer: Map is intended for reference only
No warranty for accuracy provided

Created By: GIS Section
Date: 9/7/2017
Time: 12:29:14 PM
Path: S:\Projects\USNG\2017_MapBooks\DIXIE\MapBook_PDFs\DIXIE.mxd

US National Grid 100,000-m Square ID LN
Grid Zone Designation 17R

USNG Page: 17R LN 08 80
Local Page: 77
Scale: 1:24,000



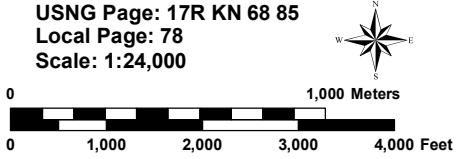


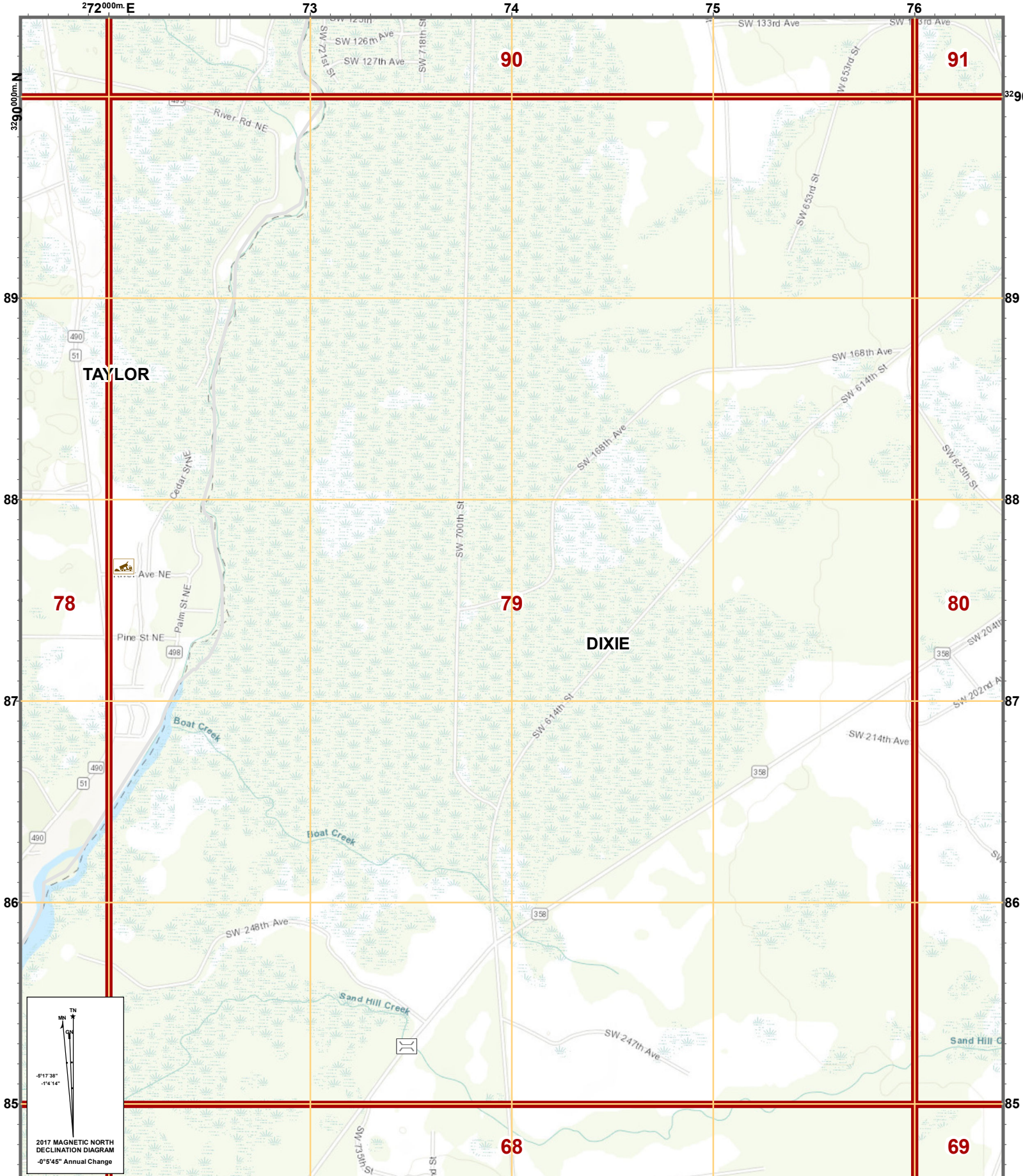
Disclaimer: Map is intended for reference only
No warranty for accuracy provided

Created By: GIS Section
Date: 9/7/2017
Time: 12:29:33 PM
Path: S:\Projects\USNG\2017_MapBooks\DIXIE\MapBook_PDFs\DIXIE.mxd

US National Grid
100,000-m Square ID
KN
Grid Zone Designation
17R

USNG Page: 17R KN 68 85
Local Page: 78
Scale: 1:24,000



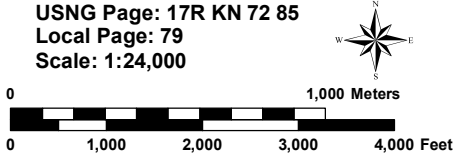


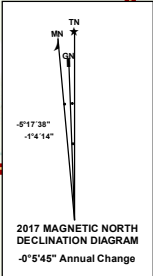
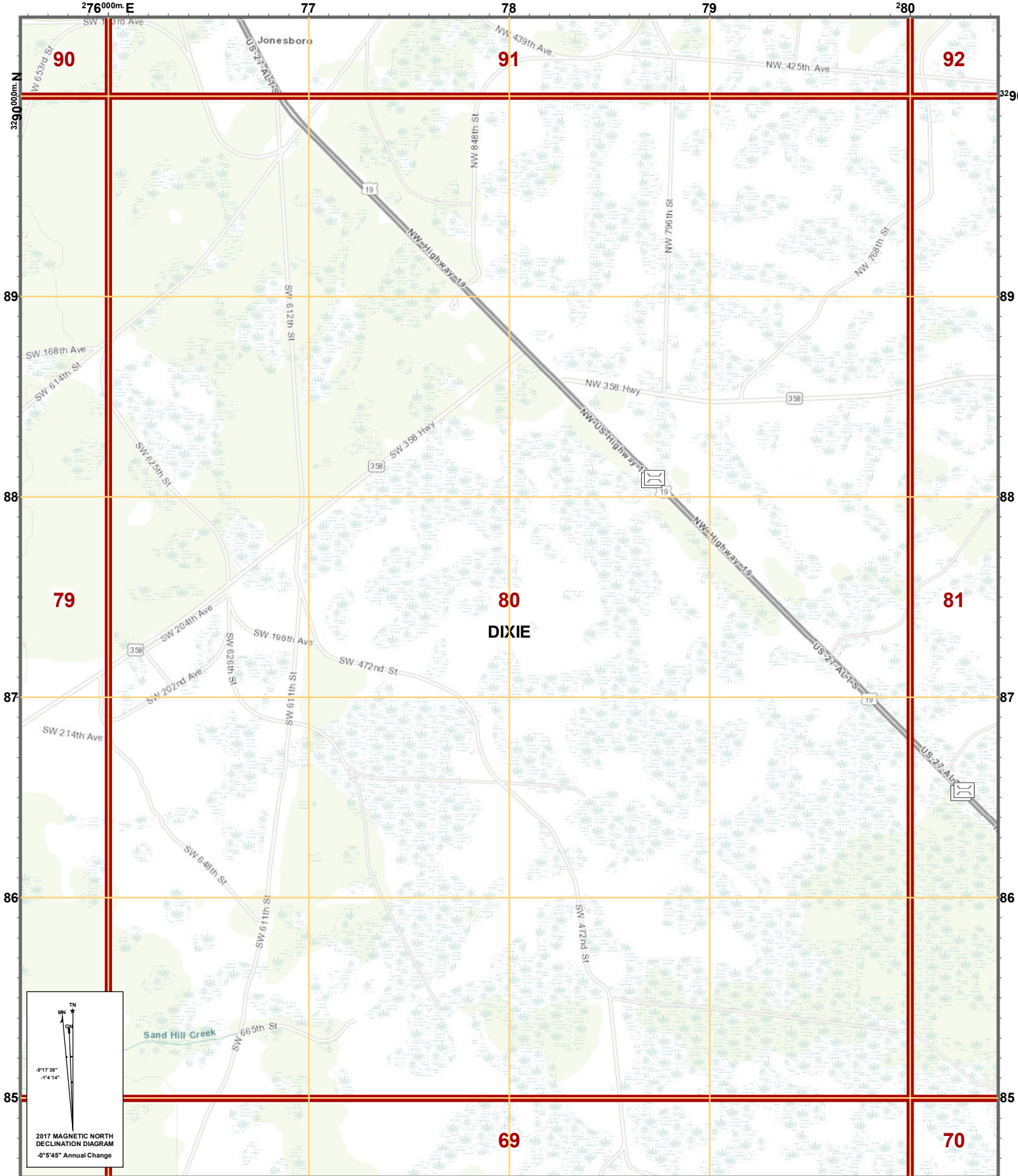
Disclaimer: Map is intended for reference only
No warranty for accuracy provided

Created By: GIS Section
Date: 9/7/2017
Time: 12:29:54 PM
Path: S:\Projects\USNG\2017_MapBooks\DIXIE\MapBook_PDFs\DIXIE.mxd

US National Grid
100,000-m Square ID
KN
Grid Zone Designation
17R

USNG Page: 17R KN 72 85
Local Page: 79
Scale: 1:24,000



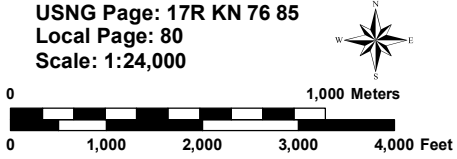


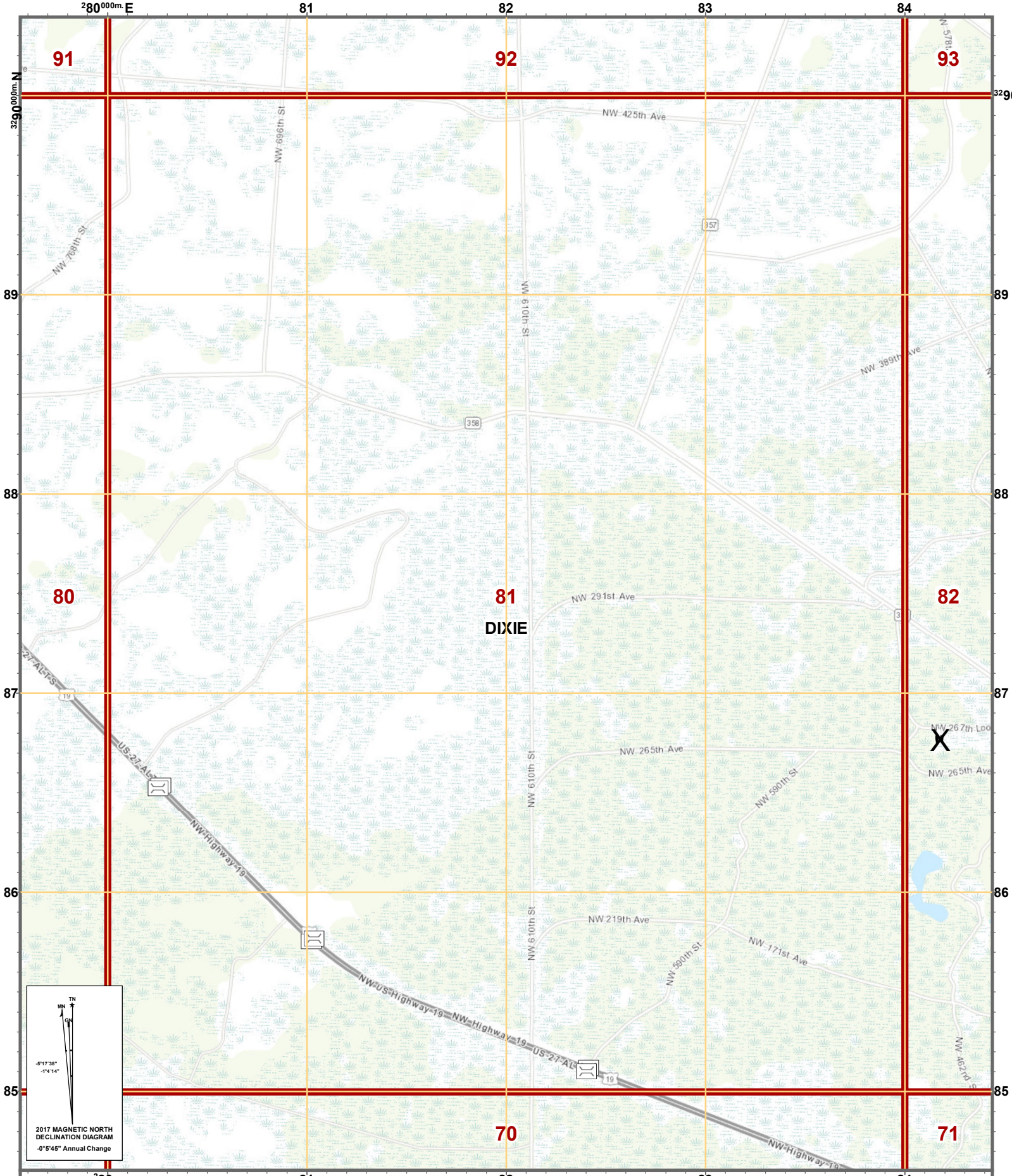
Disclaimer: Map is intended for reference only
No warranty for accuracy provided

Created By: GIS Section
Date: 9/7/2017
Time: 12:30:15 PM
Path: S:\Projects\USNG\2017_MapBooks\DIXIE\MapBook_PDFs\DIXIE.mxd

US National Grid 100,000-m Square ID KN
Grid Zone Designation 17R

USNG Page: 17R KN 76 85
Local Page: 80
Scale: 1:24,000



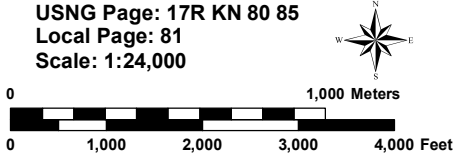


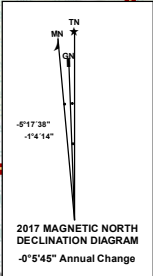
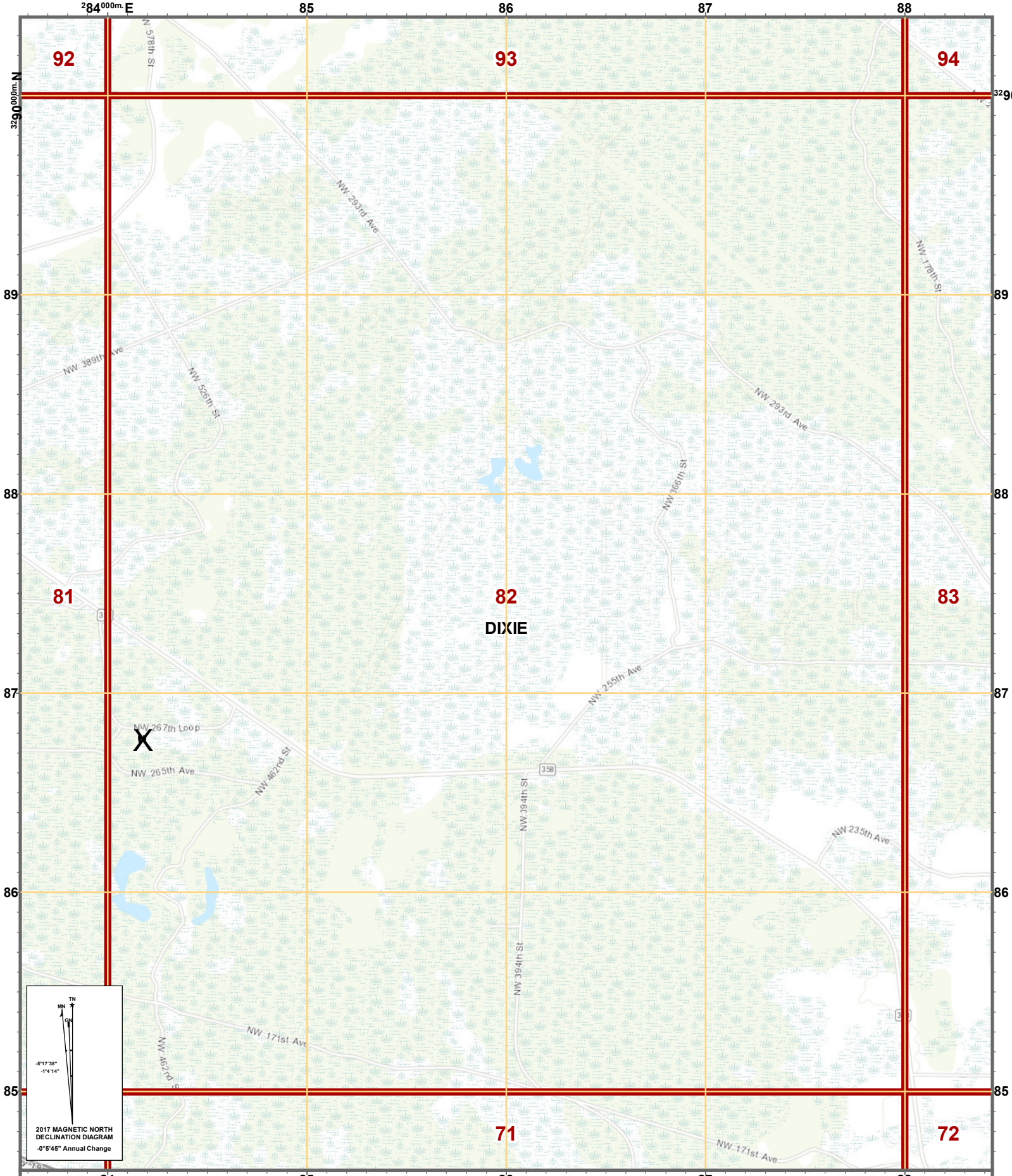
Disclaimer: Map is intended for reference only
No warranty for accuracy provided

Created By: GIS Section
Date: 9/7/2017
Time: 12:30:41 PM
Path: S:\Projects\USNG\2017_MapBooks\DIXIE\MapBook_PDFs\DIXIE.mxd

US National Grid 100,000-m Square ID KN
Grid Zone Designation 17R

USNG Page: 17R KN 80 85
Local Page: 81
Scale: 1:24,000



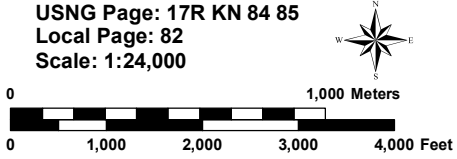


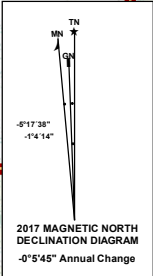
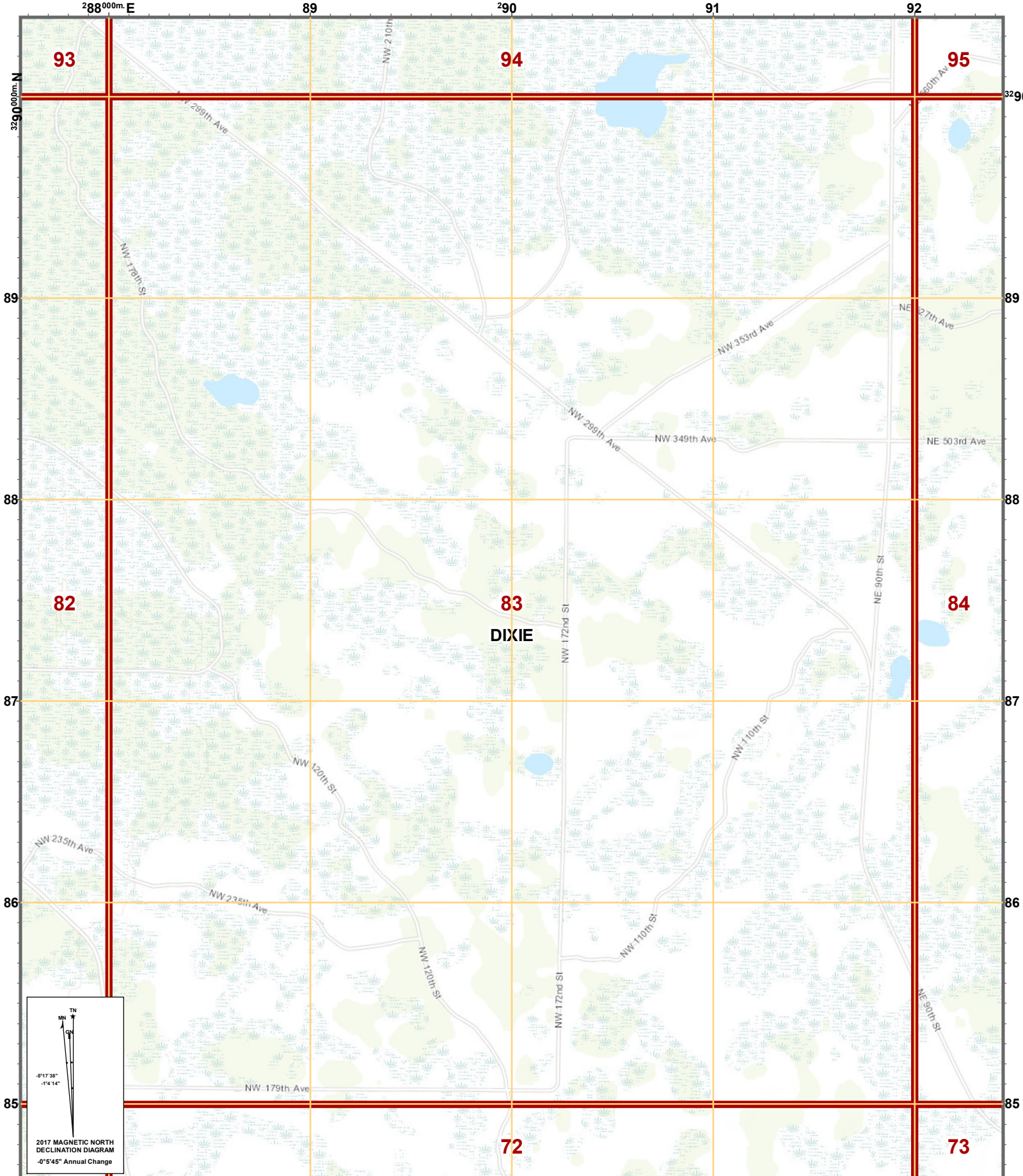
Disclaimer: Map is intended for reference only
No warranty for accuracy provided

Created By: GIS Section
Date: 9/7/2017
Time: 12:31:17 PM
Path: S:\Projects\USNG\2017_MapBooks\DIXIE\MapBook_PDFs\DIXIE.mxd

US National Grid
100,000-m Square ID
KN
Grid Zone Designation
17R

USNG Page: 17R KN 84 85
Local Page: 82
Scale: 1:24,000



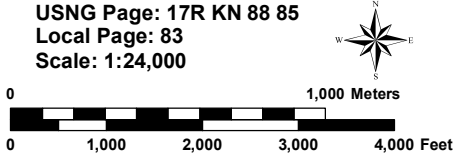


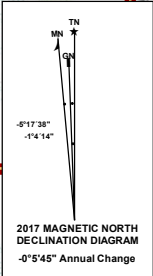
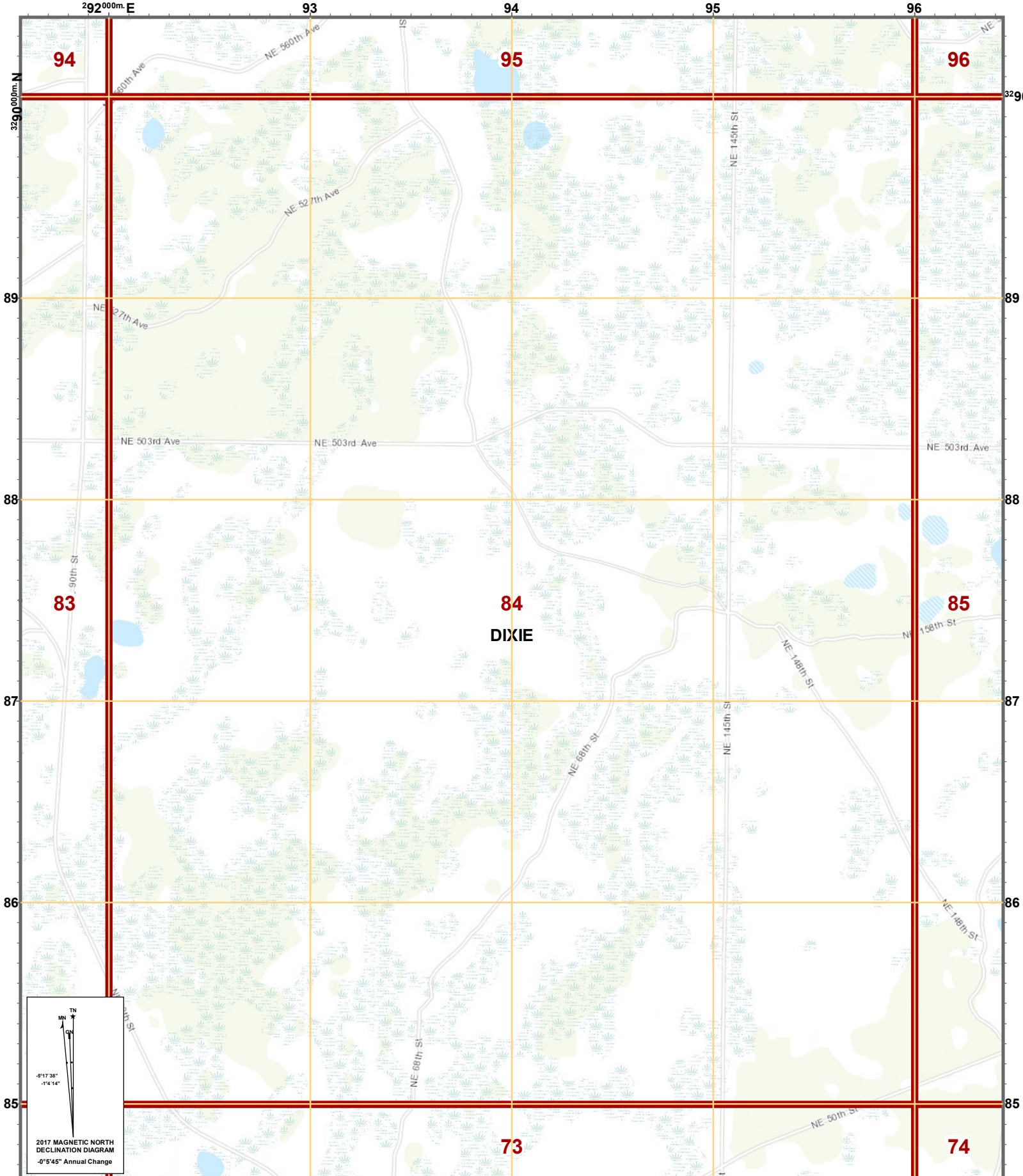
Disclaimer: Map is intended for reference only
No warranty for accuracy provided

Created By: GIS Section
Date: 9/7/2017
Time: 12:31:35 PM
Path: S:\Projects\USNG\2017_MapBooks\DIXIE\MapBook_PDFs\DIXIE.mxd

US National Grid 100,000-m Square ID KN
Grid Zone Designation 17R

USNG Page: 17R KN 88 85
Local Page: 83
Scale: 1:24,000



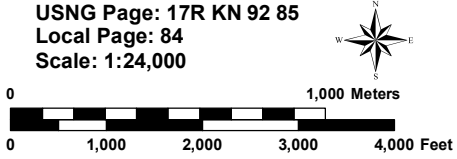


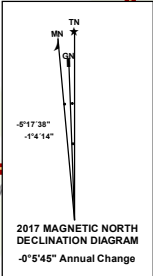
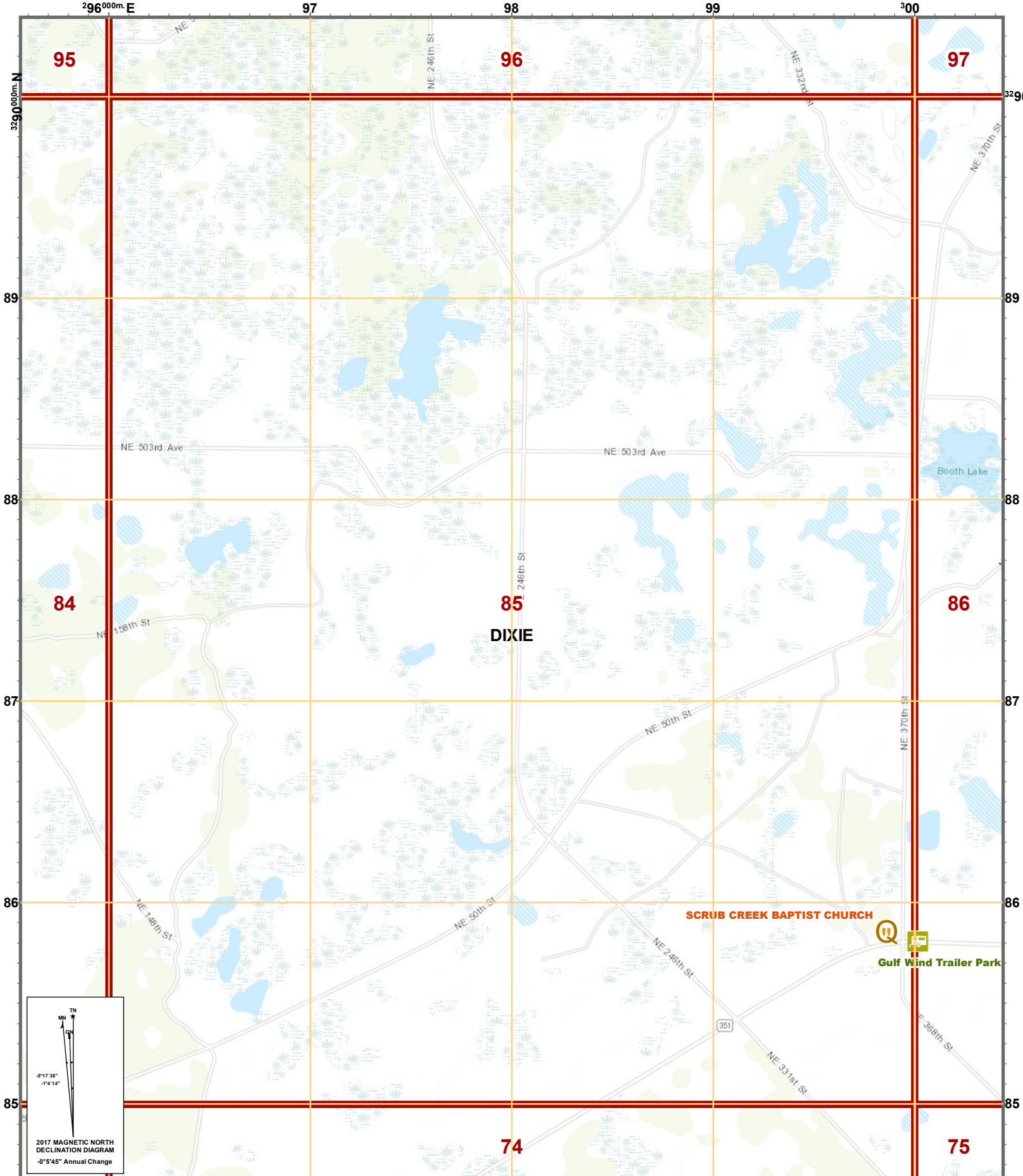
Disclaimer: Map is intended for reference only
No warranty for accuracy provided

Created By: GIS Section
Date: 9/7/2017
Time: 12:31:53 PM
Path: S:\Projects\USNG\2017_MapBooks\DIXIE\MapBook_PDFs\DIXIE.mxd

US National Grid 100,000-m Square ID KN
Grid Zone Designation 17R

USNG Page: 17R KN 92 85
Local Page: 84
Scale: 1:24,000





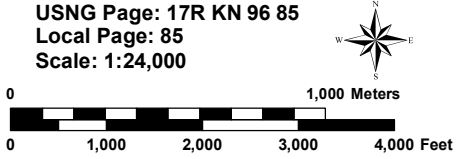
Disclaimer: Map is intended for reference only
No warranty for accuracy provided

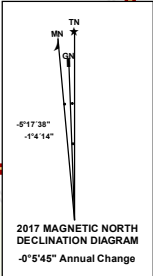
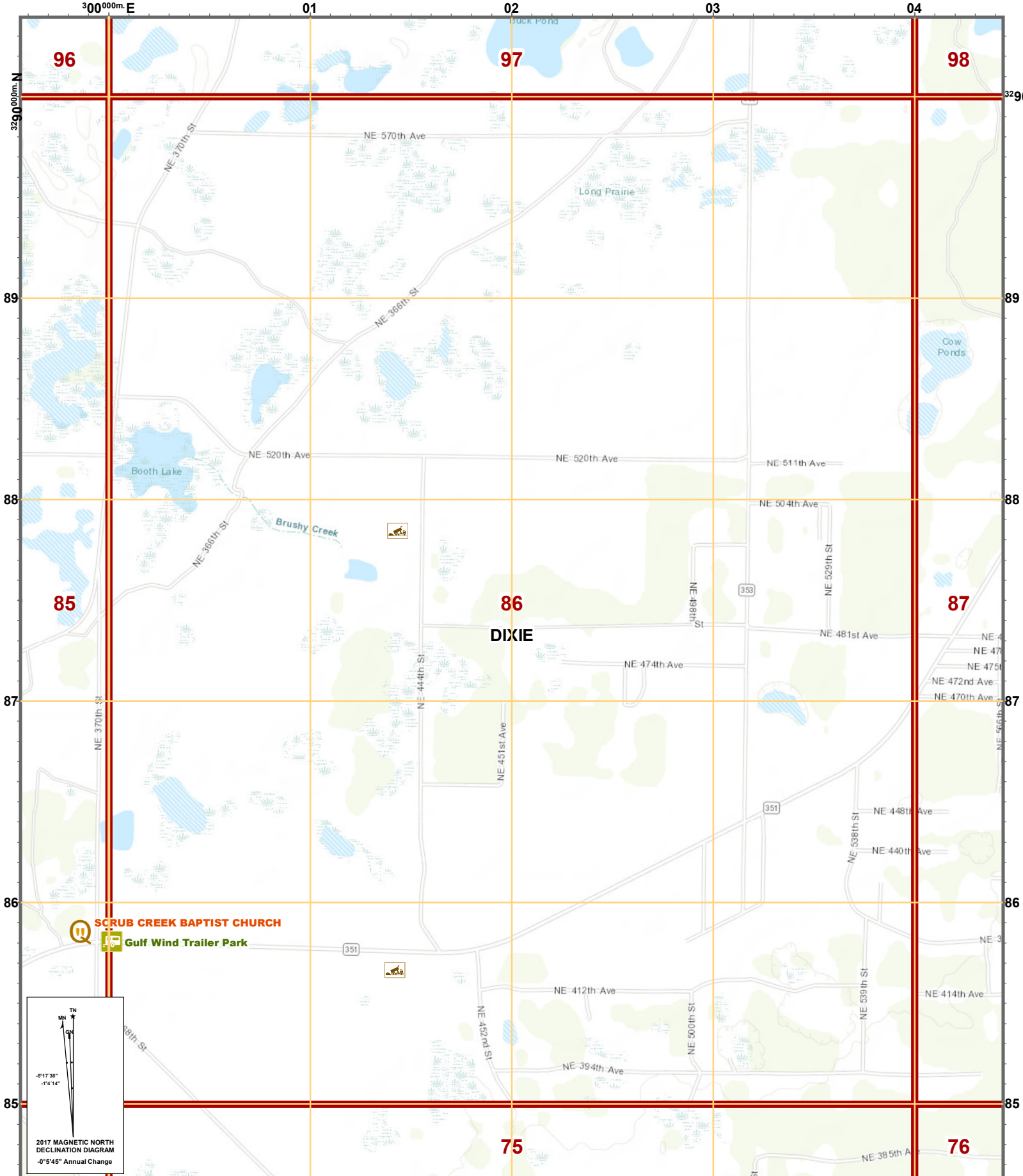
Created By: GIS Section
Date: 9/7/2017
Time: 12:32:08 PM
Path: S:\Projects\USNG\2017_MapBooks\DIXIE\MapBook_PDFs\DIXIE.mxd

US National Grid
100,000-m Square ID
KN

Grid Zone Designation
17R

USNG Page: 17R KN 96 85
Local Page: 85
Scale: 1:24,000



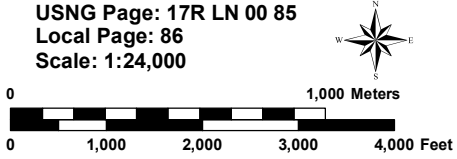


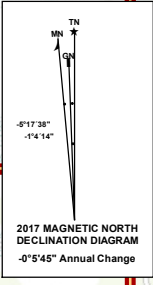
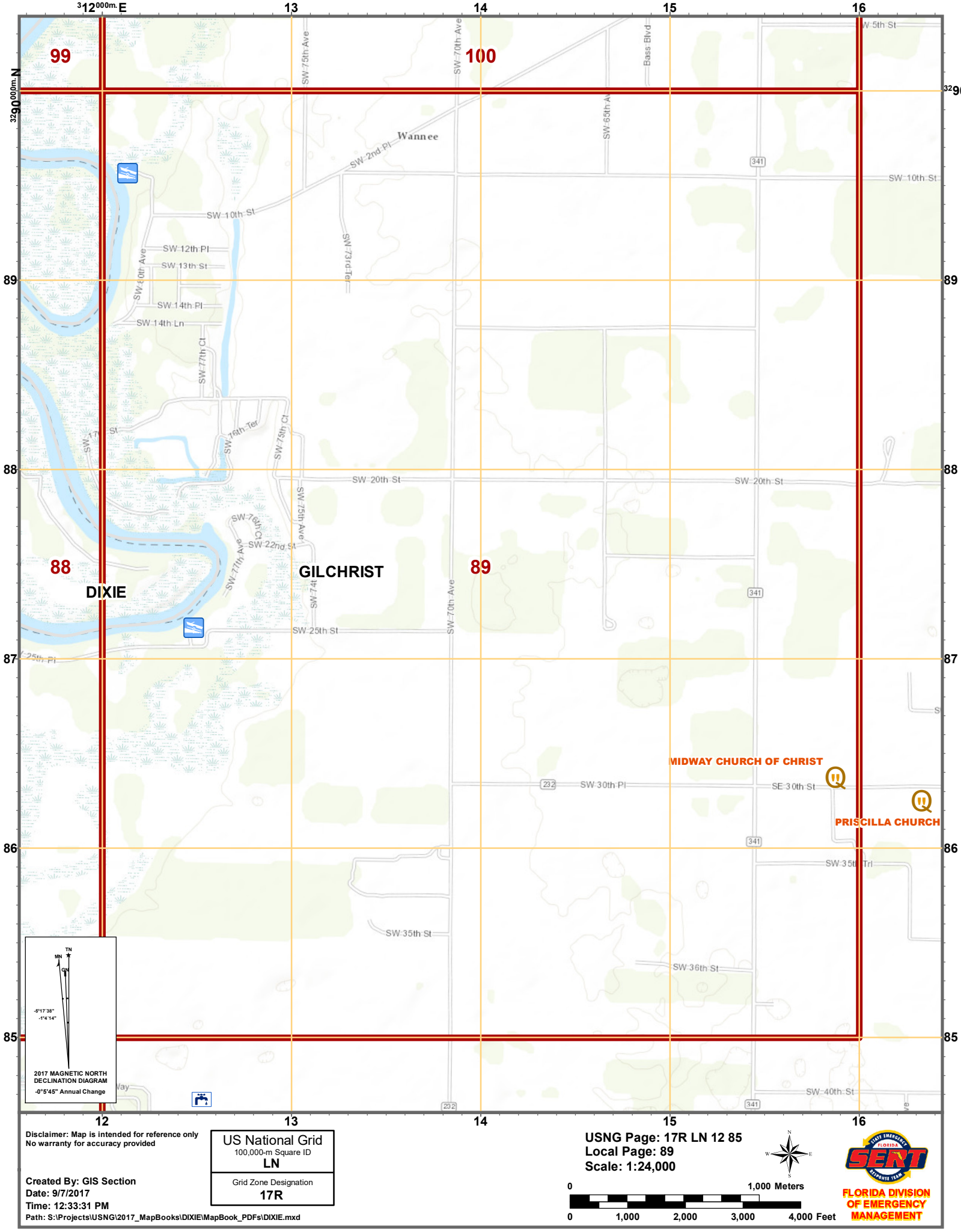
Disclaimer: Map is intended for reference only
No warranty for accuracy provided

Created By: GIS Section
Date: 9/7/2017
Time: 12:32:27 PM
Path: S:\Projects\USNG\2017_MapBooks\DIXIE\MapBook_PDFs\DIXIE.mxd

US National Grid
100,000-m Square ID
LN
Grid Zone Designation
17R

USNG Page: 17R LN 00 85
Local Page: 86
Scale: 1:24,000



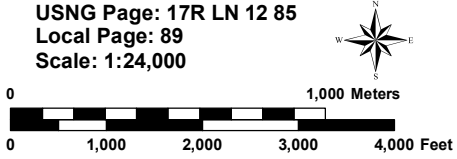


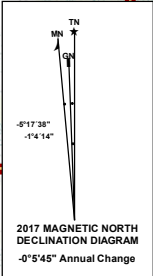
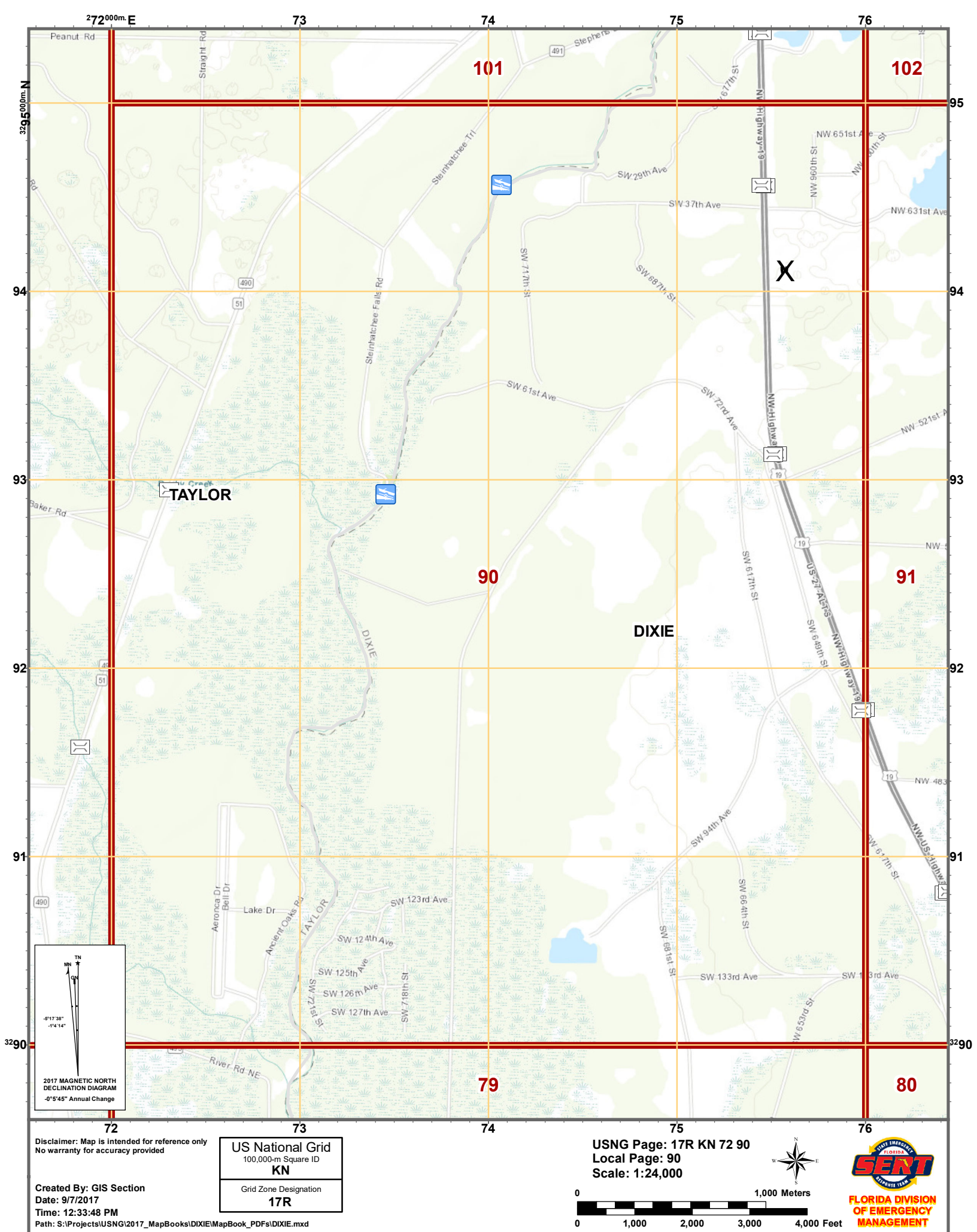
Disclaimer: Map is intended for reference only
No warranty for accuracy provided

Created By: GIS Section
Date: 9/7/2017
Time: 12:33:31 PM
Path: S:\Projects\USNG\2017_MapBooks\GILCHRIST\MapBook_PDFs\GILCHRIST.mxd

US National Grid
100,000-m Square ID
LN
Grid Zone Designation
17R

USNG Page: 17R LN 12 85
Local Page: 89
Scale: 1:24,000



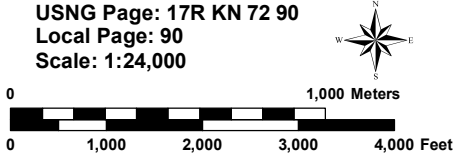


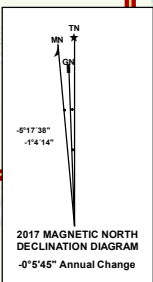
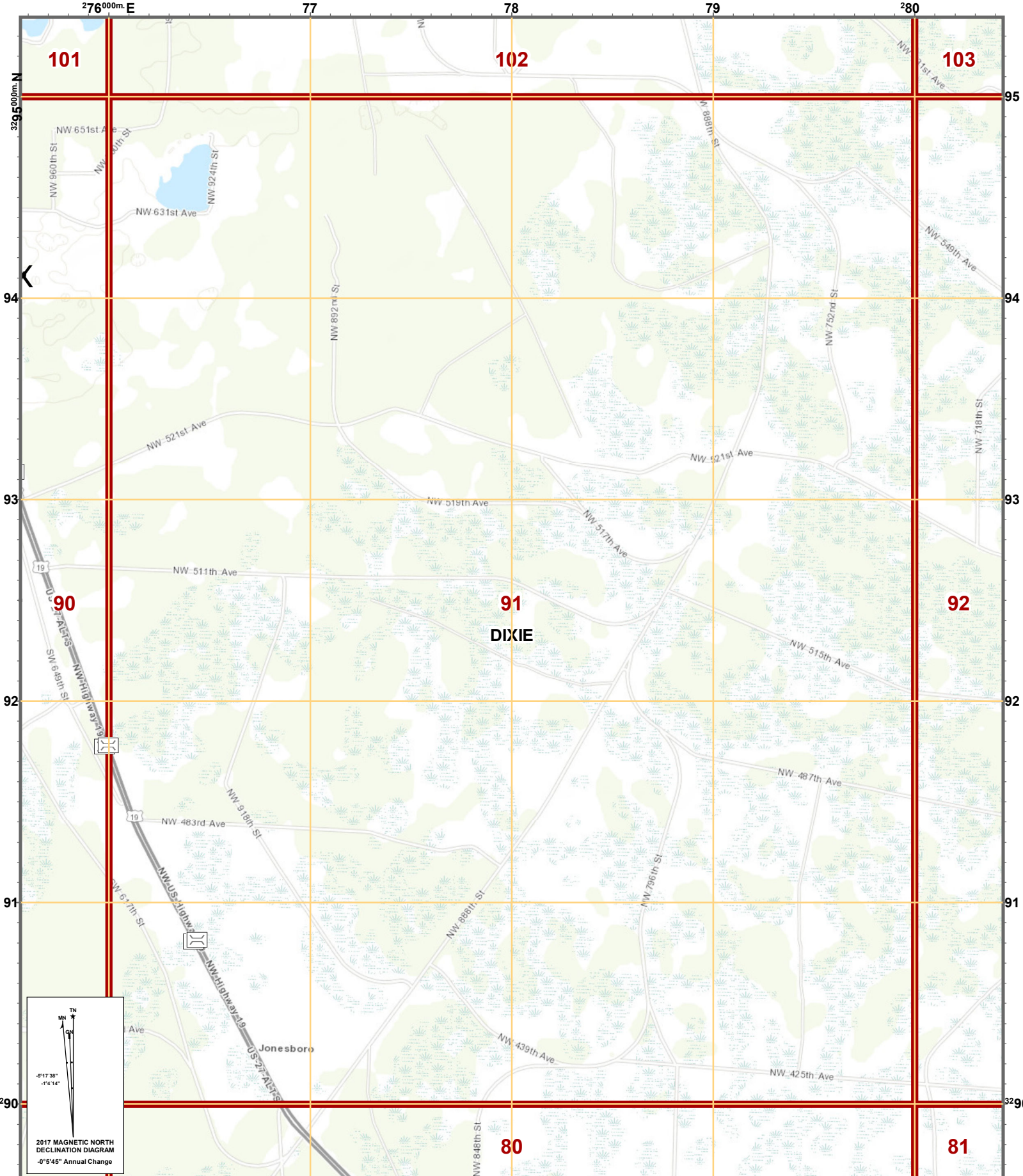
Disclaimer: Map is intended for reference only
No warranty for accuracy provided

Created By: GIS Section
Date: 9/7/2017
Time: 12:33:48 PM
Path: S:\Projects\USNG\2017_MapBooks\DIXIE\MapBook_PDFs\DIXIE.mxd

US National Grid
100,000-m Square ID
KN
Grid Zone Designation
17R

USNG Page: 17R KN 72 90
Local Page: 90
Scale: 1:24,000



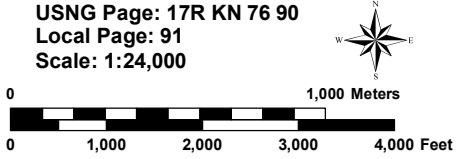


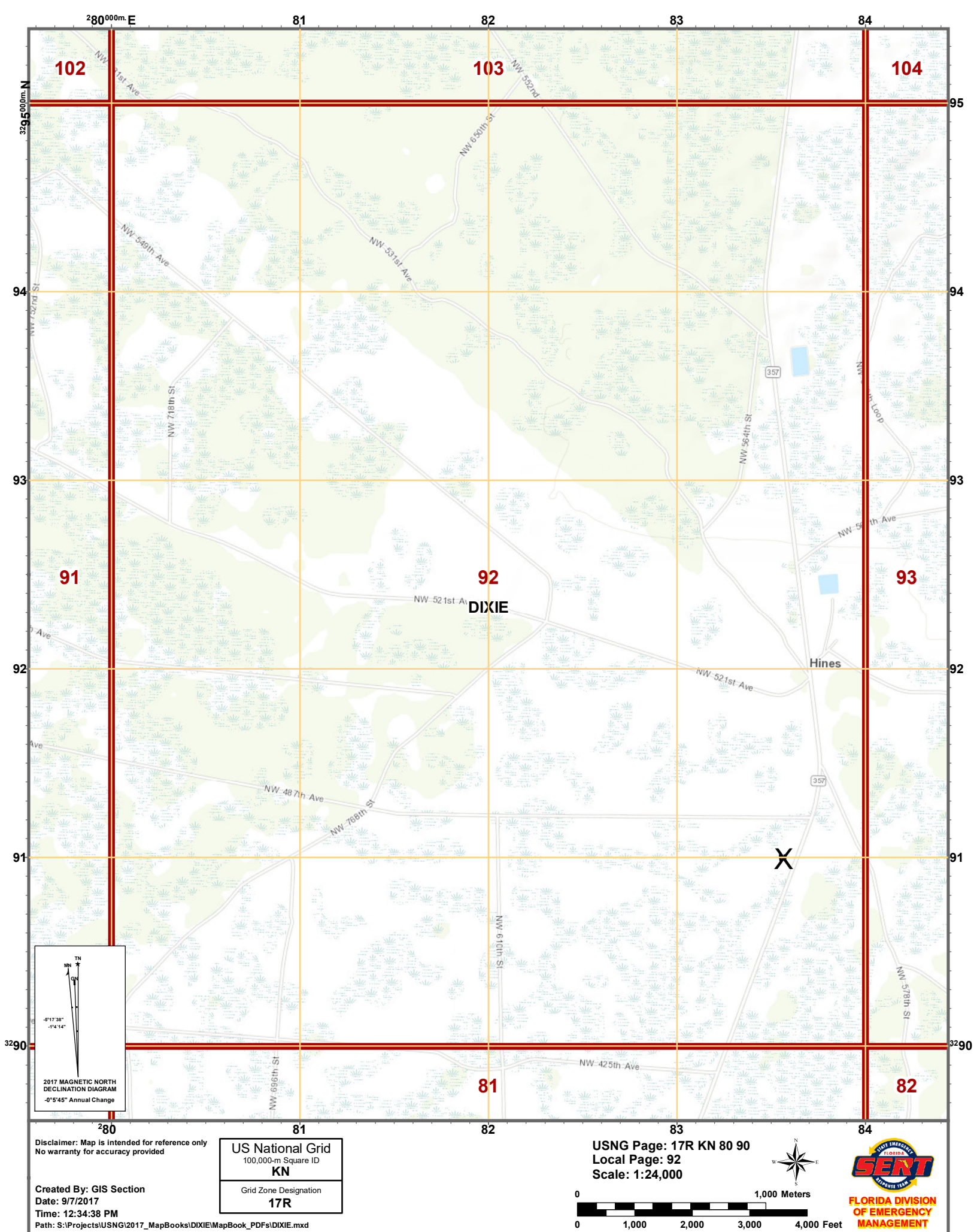
Disclaimer: Map is intended for reference only
No warranty for accuracy provided

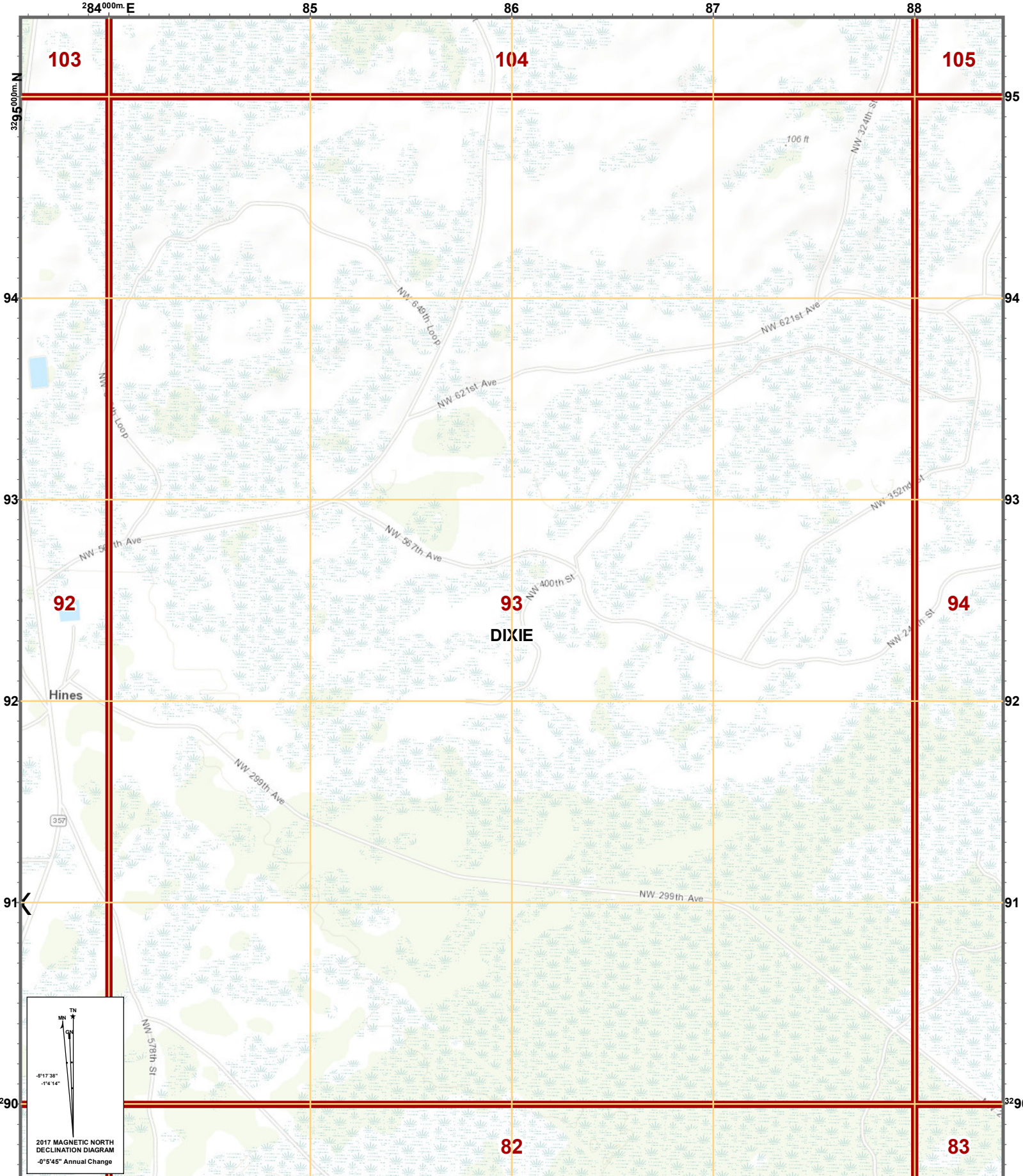
Created By: GIS Section
Date: 9/7/2017
Time: 12:34:19 PM
Path: S:\Projects\USNG\2017_MapBooks\DIXIE\MapBook_PDFs\DIXIE.mxd

US National Grid
100,000-m Square ID
KN
Grid Zone Designation
17R

USNG Page: 17R KN 76 90
Local Page: 91
Scale: 1:24,000





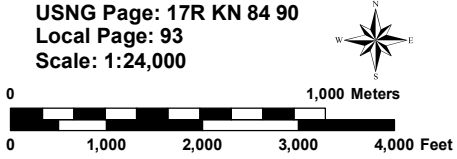


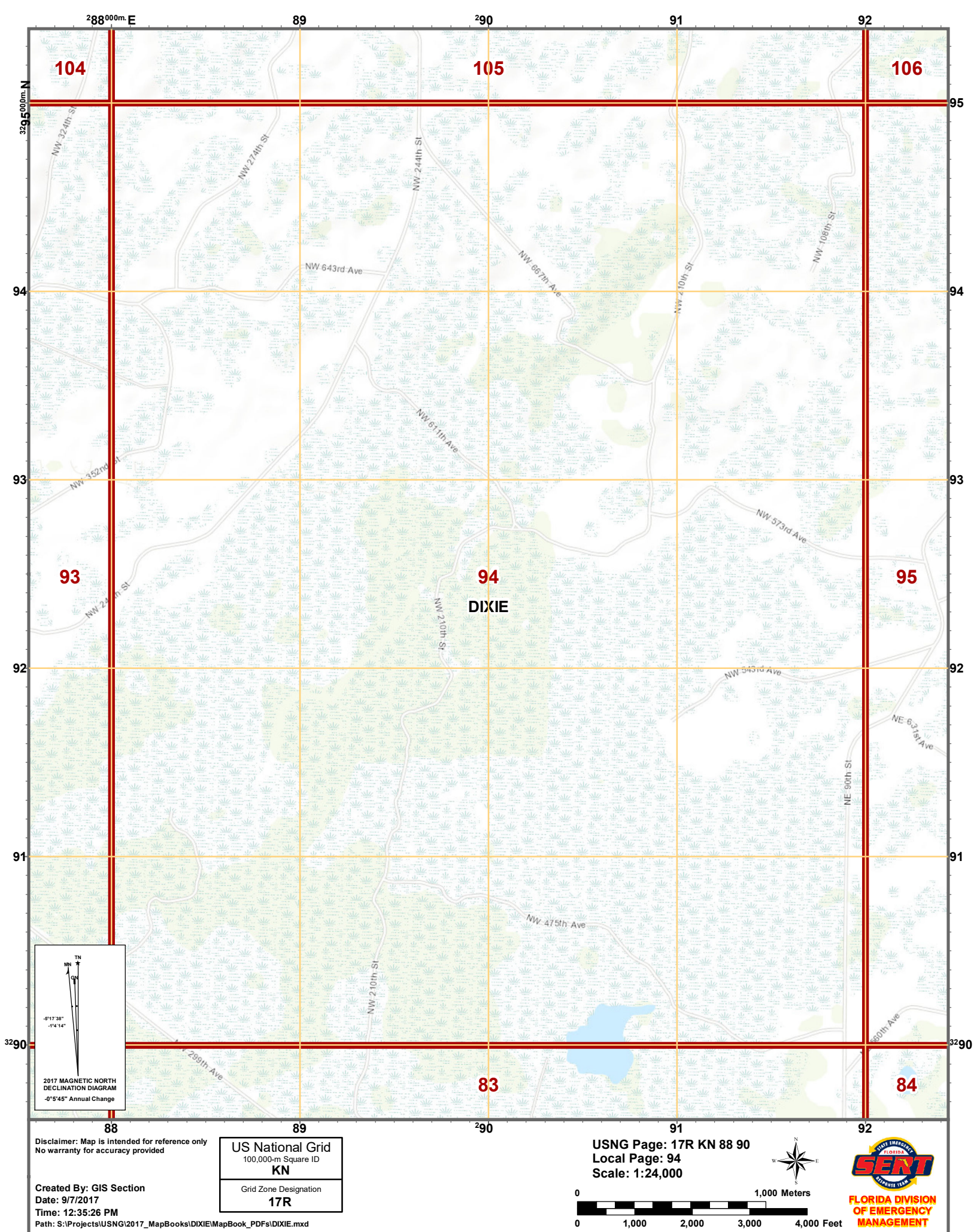
Disclaimer: Map is intended for reference only
No warranty for accuracy provided

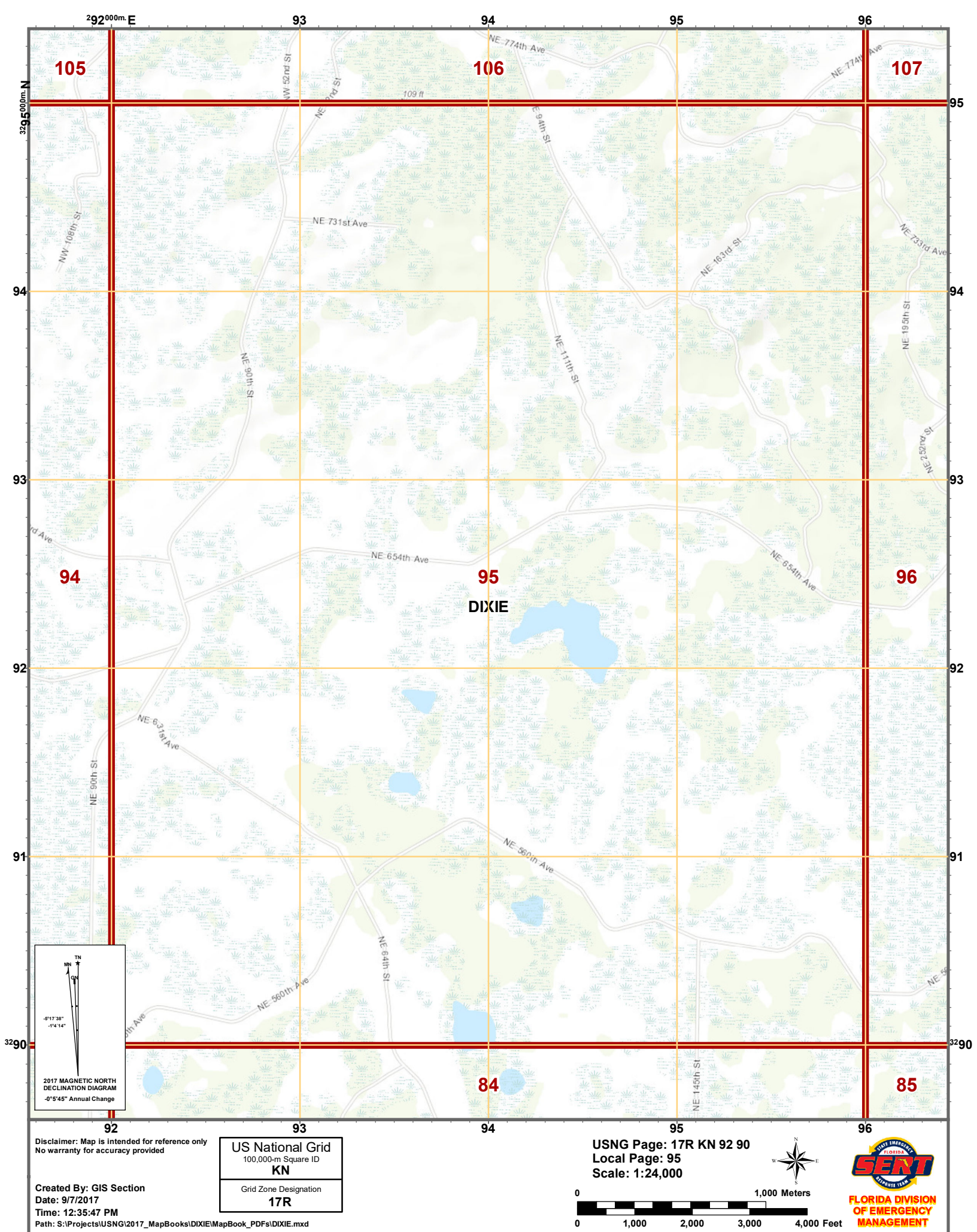
Created By: GIS Section
Date: 9/7/2017
Time: 12:35:02 PM
Path: S:\Projects\USNG\2017_MapBooks\DIXIE\MapBook_PDFs\DIXIE.mxd

US National Grid 100,000-m Square ID KN
Grid Zone Designation 17R

USNG Page: 17R KN 84 90
Local Page: 93
Scale: 1:24,000







105

106

107

94

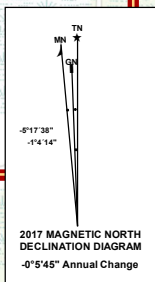
95

96

DIXIE

84

85

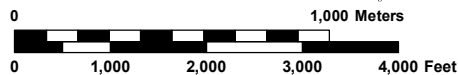


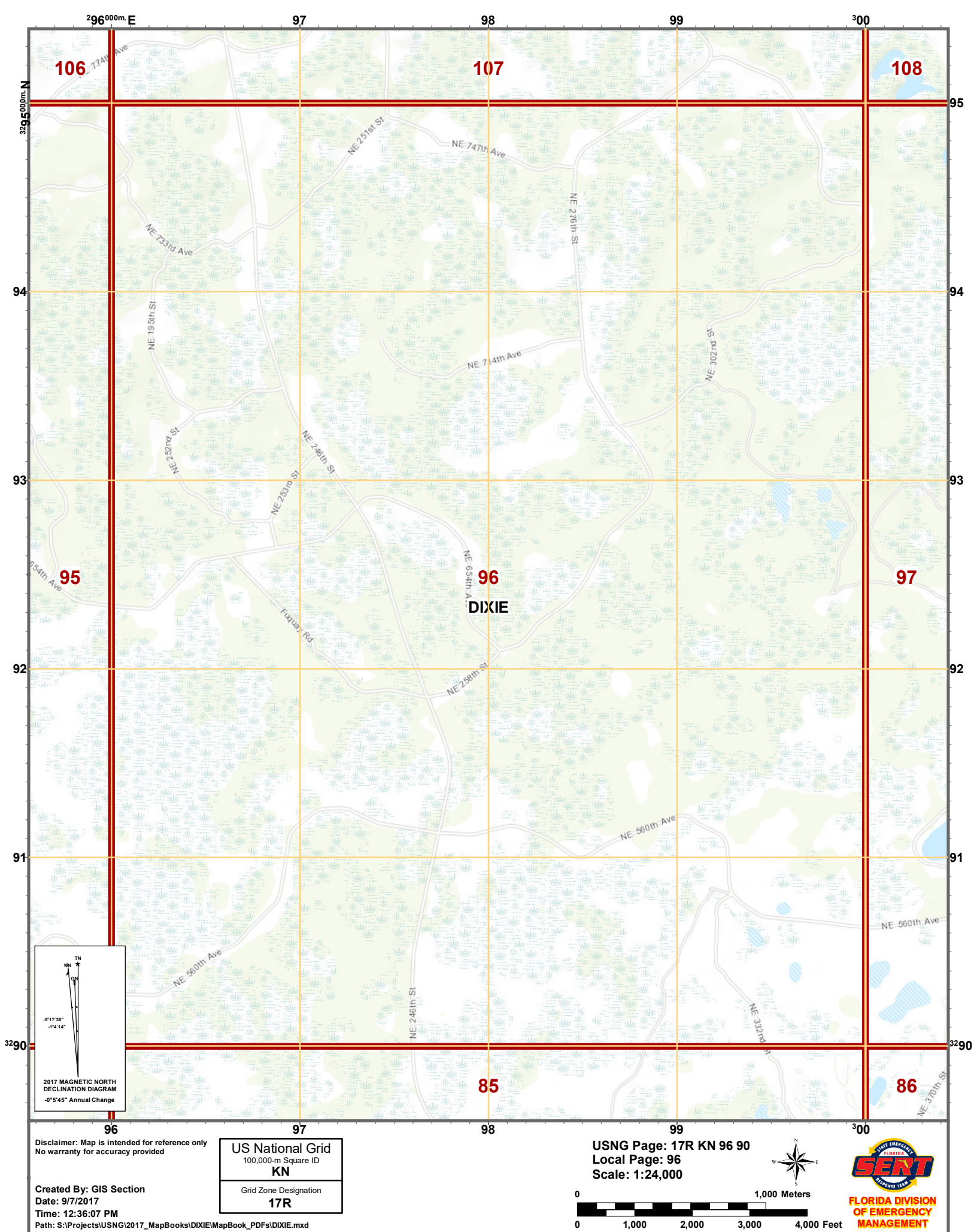
Disclaimer: Map is intended for reference only
No warranty for accuracy provided

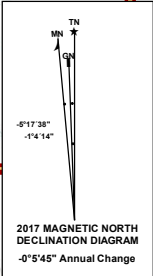
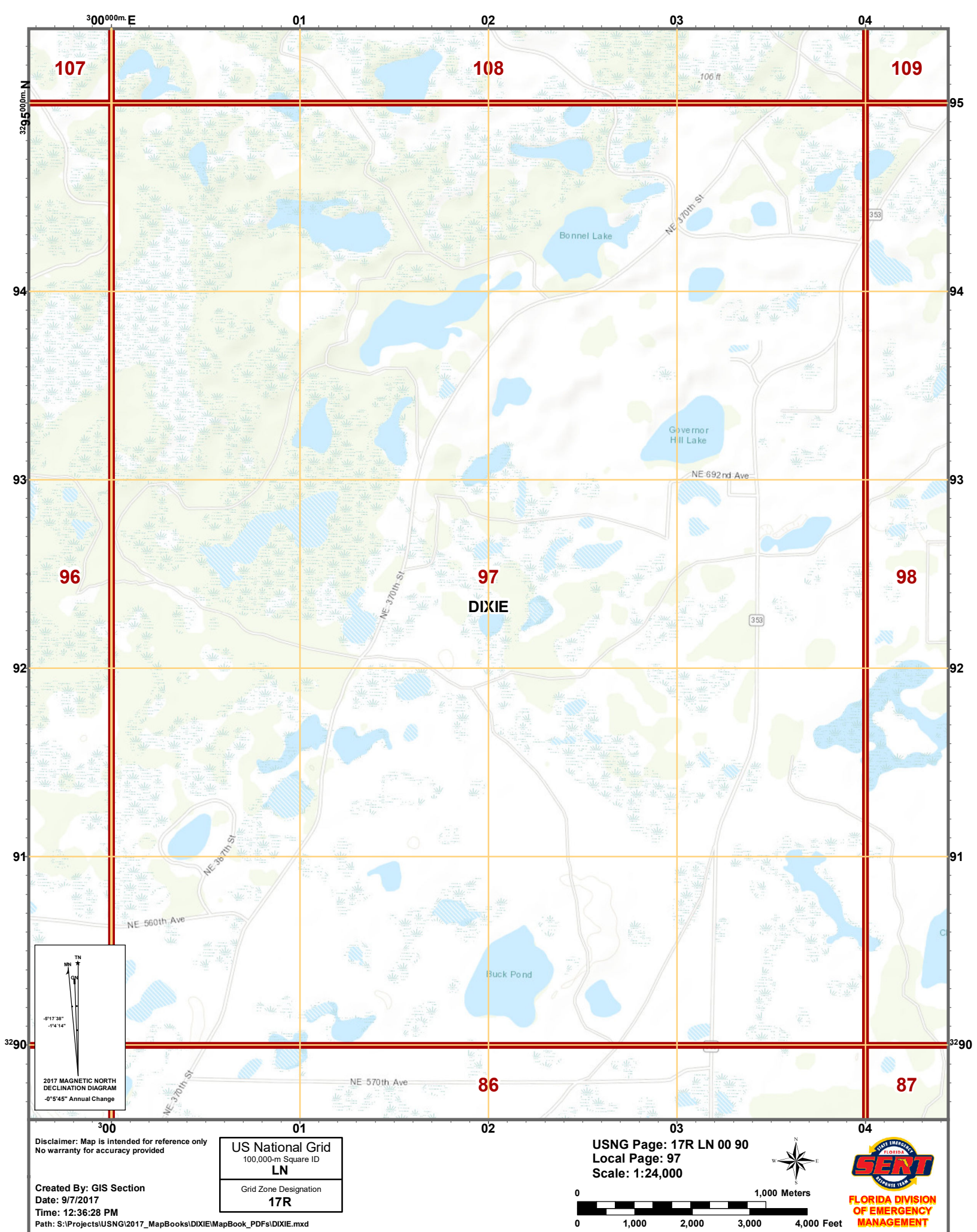
Created By: GIS Section
Date: 9/7/2017
Time: 12:35:47 PM
Path: S:\Projects\USNG\2017_MapBooks\DIXIE\MapBook_PDFs\DIXIE.mxd

US National Grid
100,000-m Square ID
KN
Grid Zone Designation
17R

USNG Page: 17R KN 92 90
Local Page: 95
Scale: 1:24,000





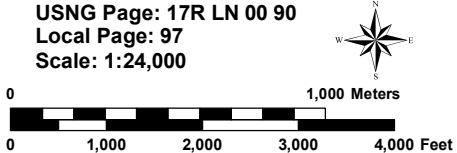


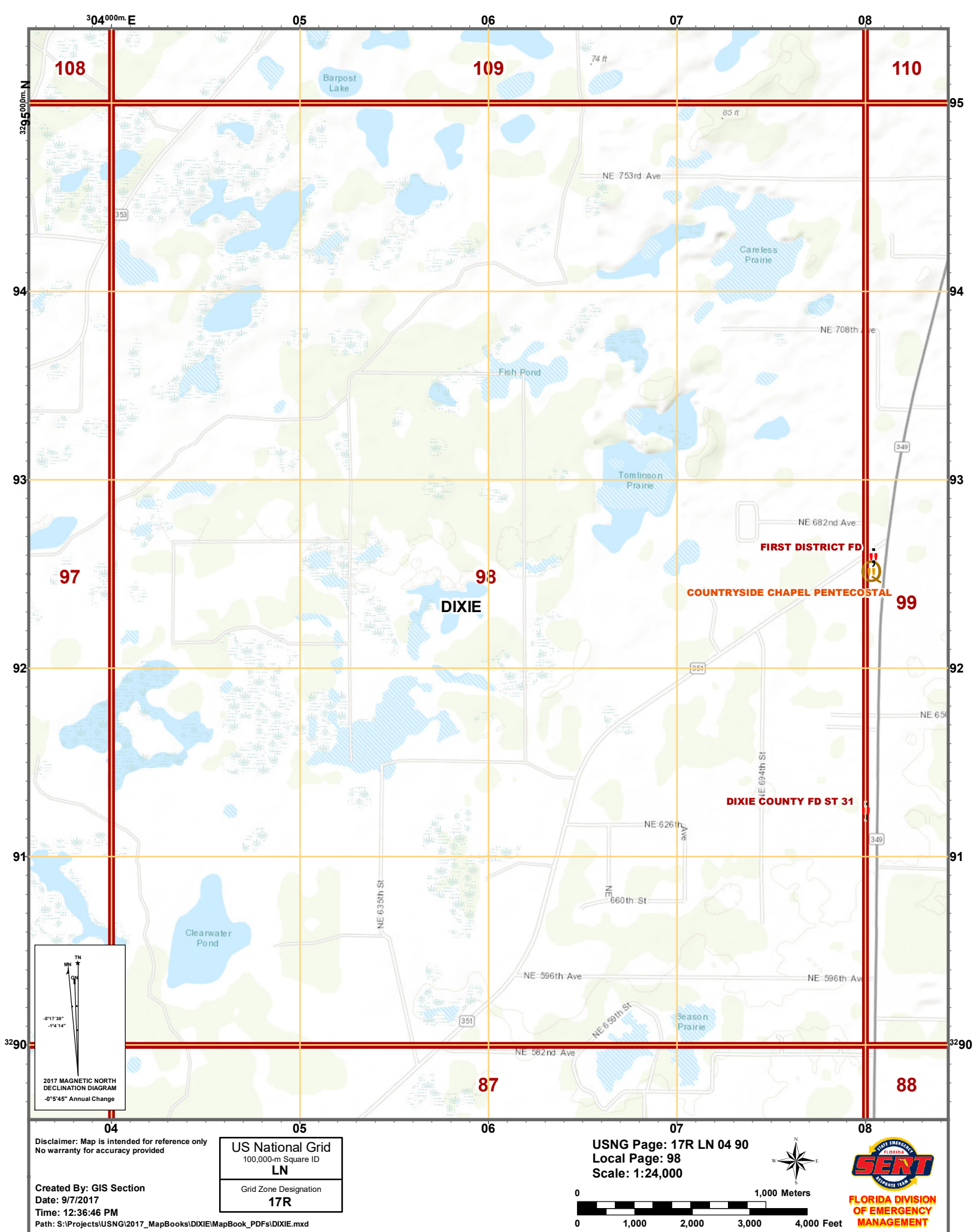
Disclaimer: Map is intended for reference only
No warranty for accuracy provided

Created By: GIS Section
Date: 9/7/2017
Time: 12:36:28 PM
Path: S:\Projects\USNG\2017_MapBooks\DIXIE\MapBook_PDFs\DIXIE.mxd

US National Grid
100,000-m Square ID
LN
Grid Zone Designation
17R

USNG Page: 17R LN 00 90
Local Page: 97
Scale: 1:24,000



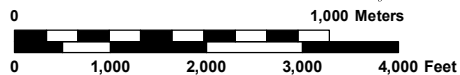


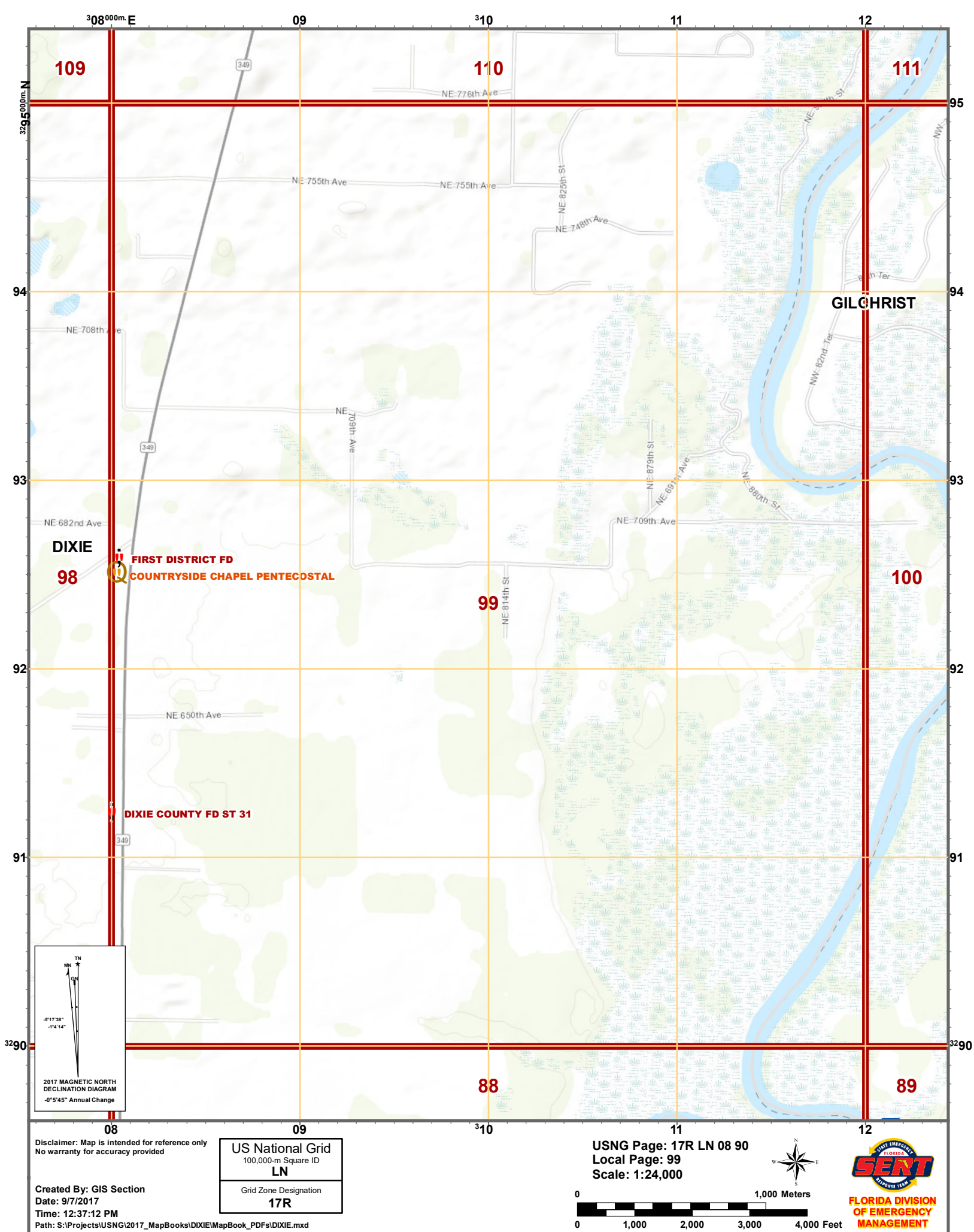
Disclaimer: Map is intended for reference only
No warranty for accuracy provided

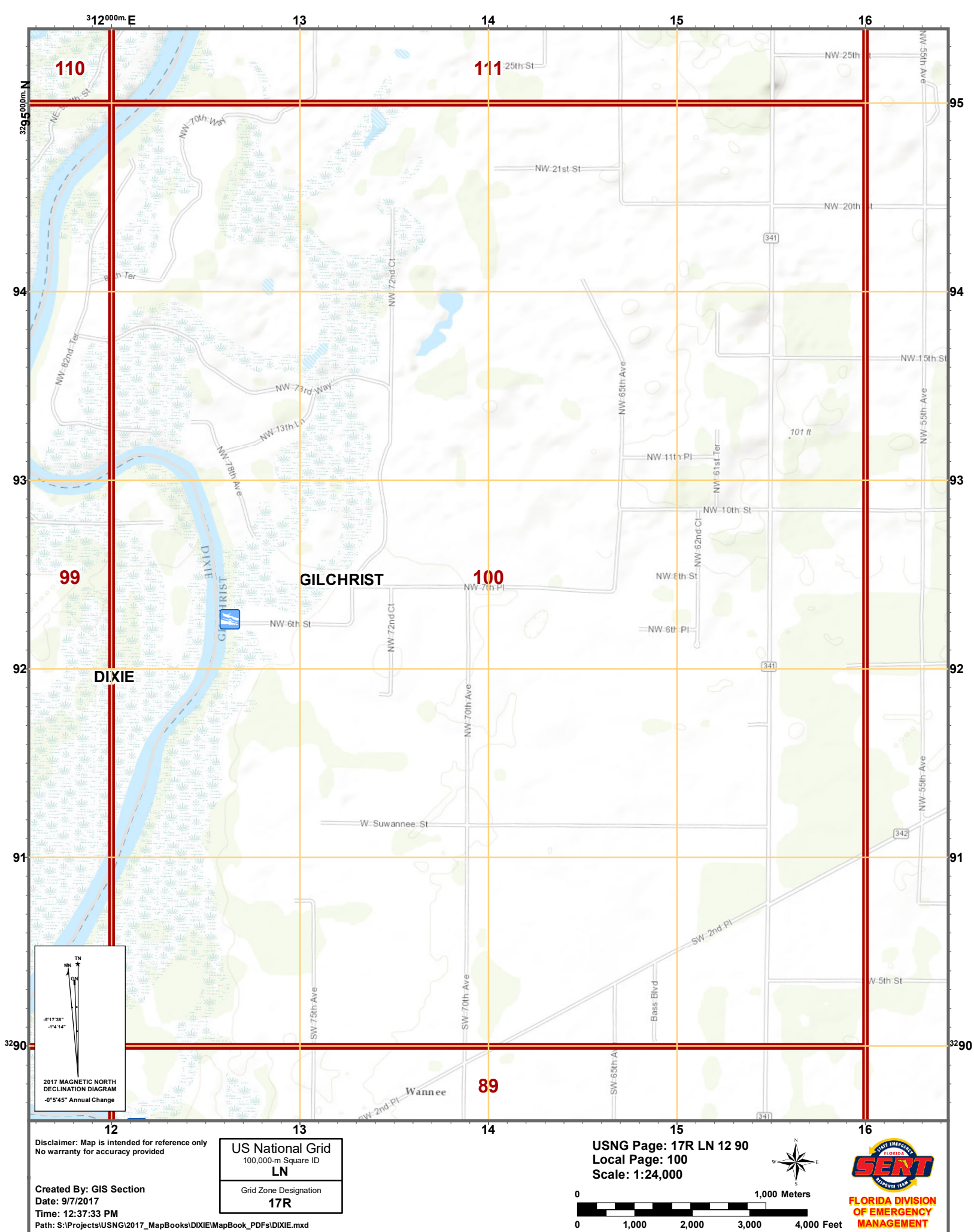
Created By: GIS Section
Date: 9/7/2017
Time: 12:36:46 PM
Path: S:\Projects\USNG\2017_MapBooks\DIXIE\MapBook_PDFs\DIXIE.mxd

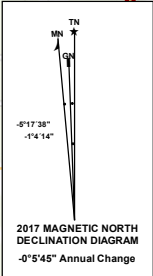
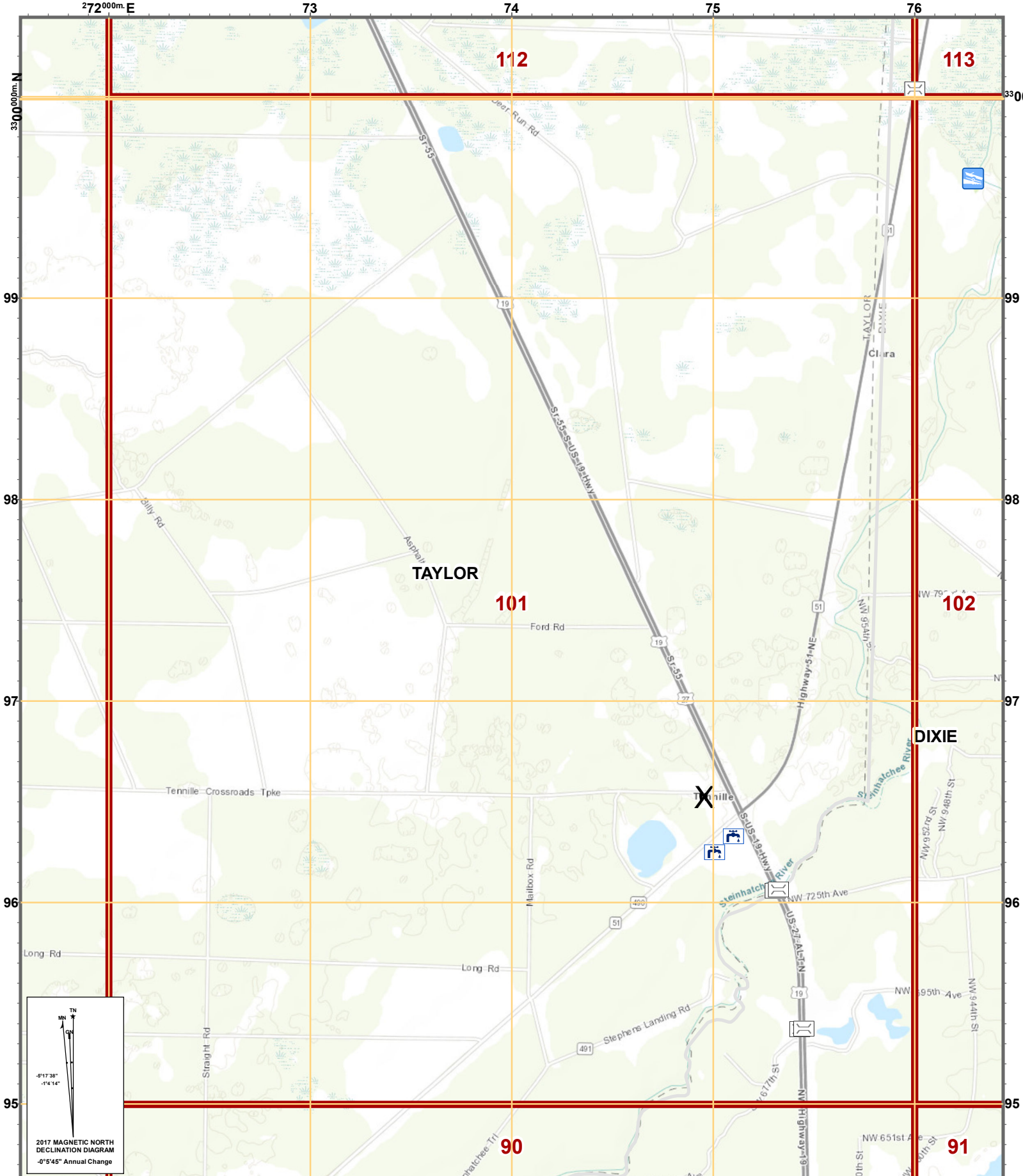
US National Grid 100,000-m Square ID LN
Grid Zone Designation 17R

USNG Page: 17R LN 04 90
Local Page: 98
Scale: 1:24,000







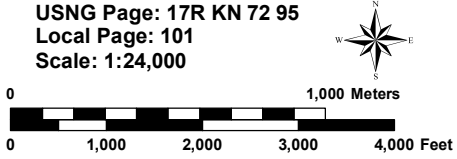


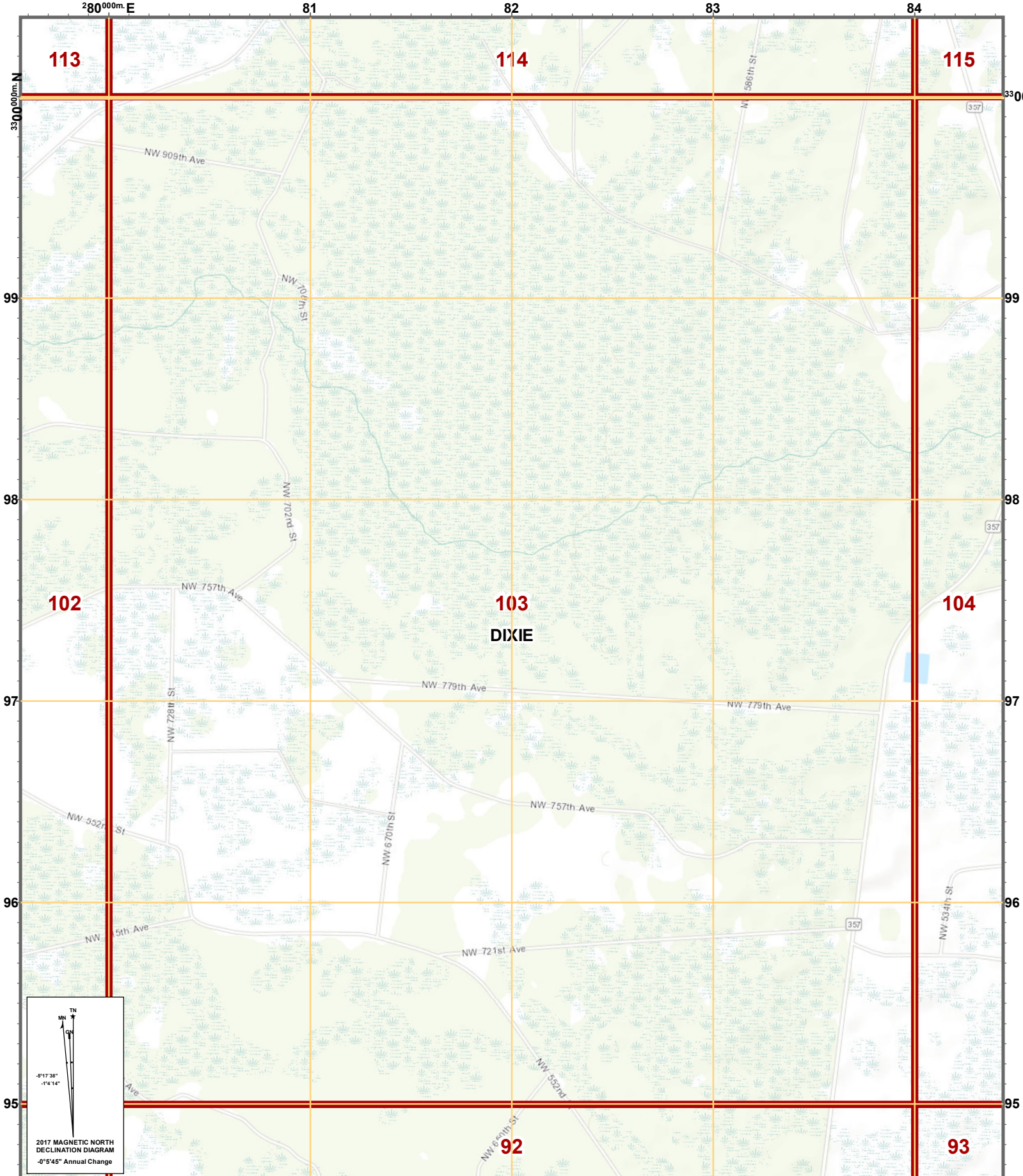
Disclaimer: Map is intended for reference only
No warranty for accuracy provided

Created By: GIS Section
Date: 9/7/2017
Time: 12:38:02 PM
Path: S:\Projects\USNG\2017_MapBooks\DIXIE\MapBook_PDFs\DIXIE.mxd

US National Grid	
100,000-m Square ID	
KN	
Grid Zone Designation	
17R	

USNG Page: 17R KN 72 95
Local Page: 101
Scale: 1:24,000



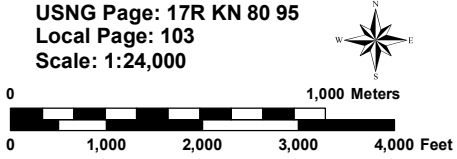


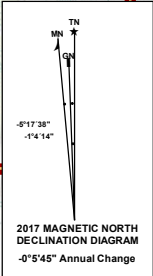
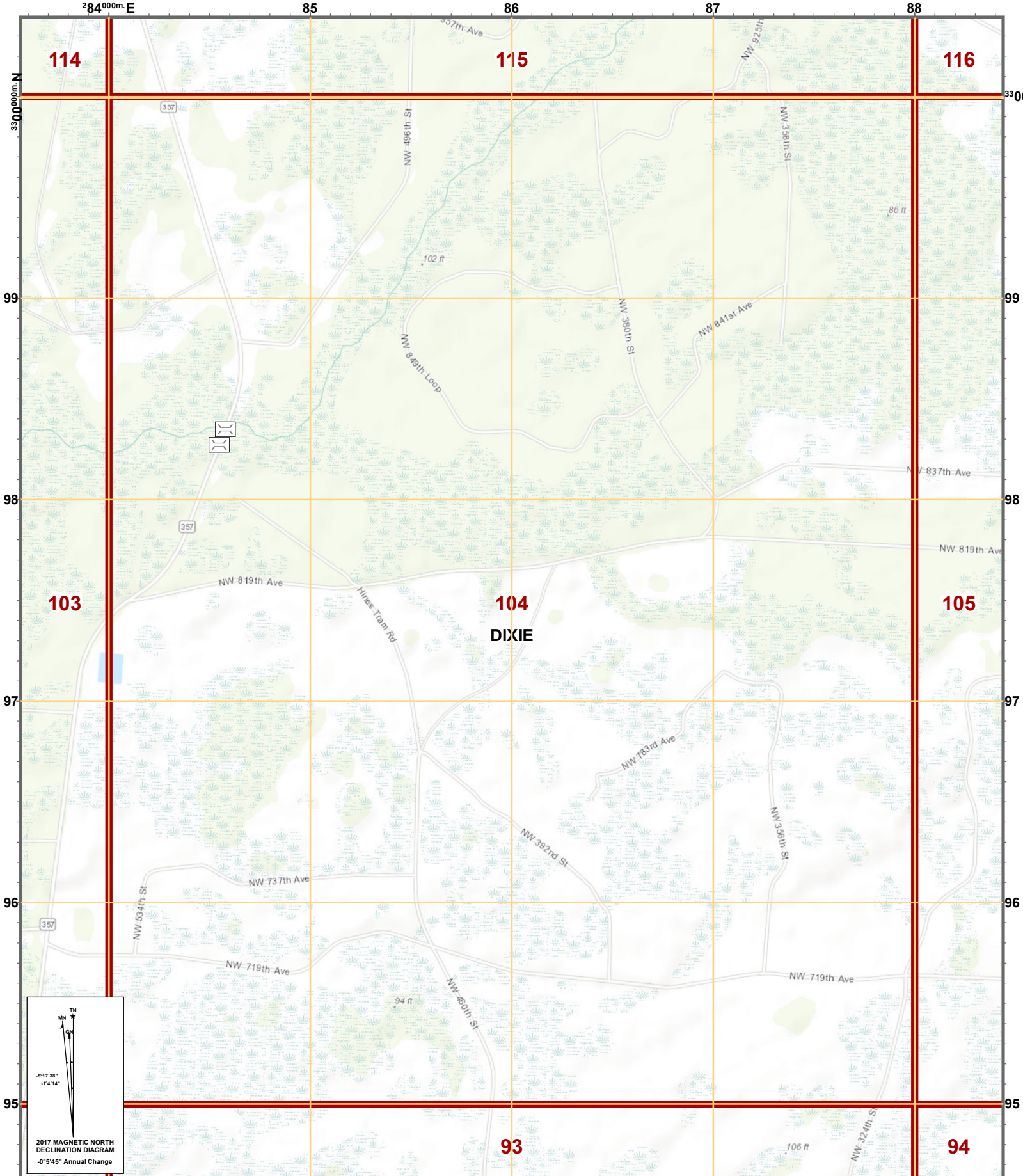
Disclaimer: Map is intended for reference only
No warranty for accuracy provided

Created By: GIS Section
Date: 9/7/2017
Time: 12:38:46 PM
Path: S:\Projects\USNG\2017_MapBooks\DIXIE\MapBook_PDFs\DIXIE.mxd

US National Grid 100,000-m Square ID KN
Grid Zone Designation 17R

USNG Page: 17R KN 80 95
Local Page: 103
Scale: 1:24,000



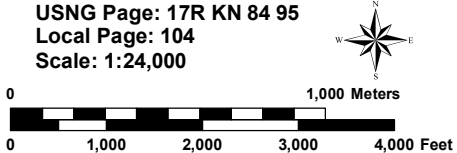


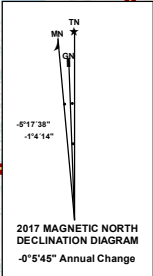
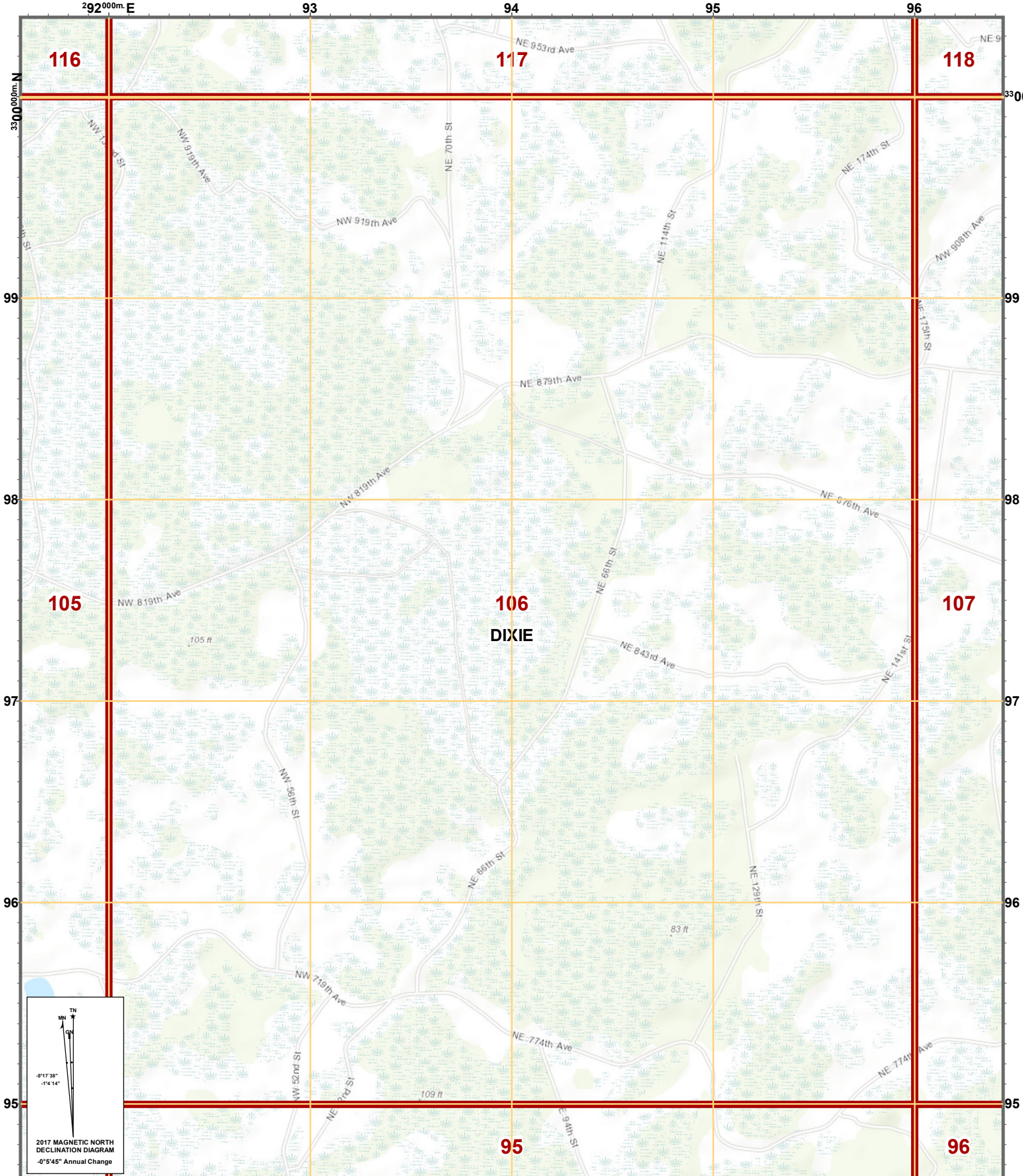
Disclaimer: Map is intended for reference only
No warranty for accuracy provided

Created By: GIS Section
Date: 9/7/2017
Time: 12:39:16 PM
Path: S:\Projects\USNG\2017_MapBooks\DIXIE\MapBook_PDFs\DIXIE.mxd

US National Grid 100,000-m Square ID KN
Grid Zone Designation 17R

USNG Page: 17R KN 84 95
Local Page: 104
Scale: 1:24,000



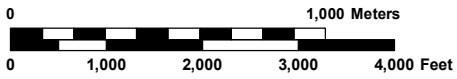


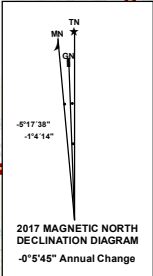
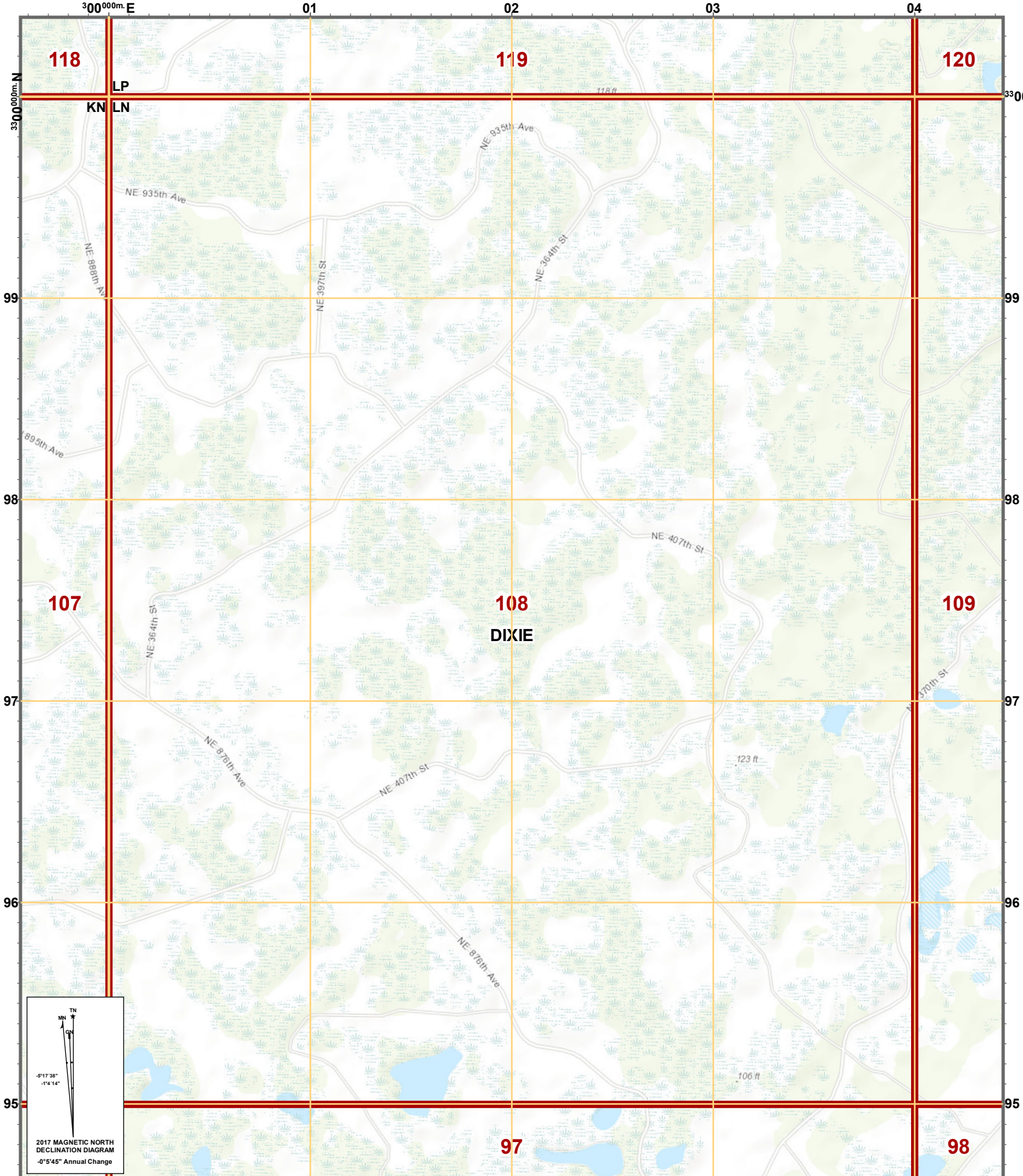
Disclaimer: Map is intended for reference only
No warranty for accuracy provided

Created By: GIS Section
Date: 9/7/2017
Time: 12:39:57 PM
Path: S:\Projects\USNG\2017_MapBooks\DIXIE\MapBook_PDFs\DIXIE.mxd

US National Grid
100,000-m Square ID
KN
Grid Zone Designation
17R

USNG Page: 17R KN 92 95
Local Page: 106
Scale: 1:24,000



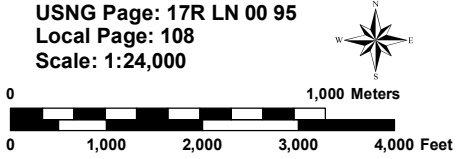


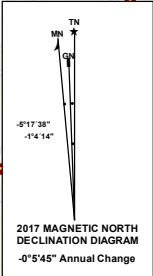
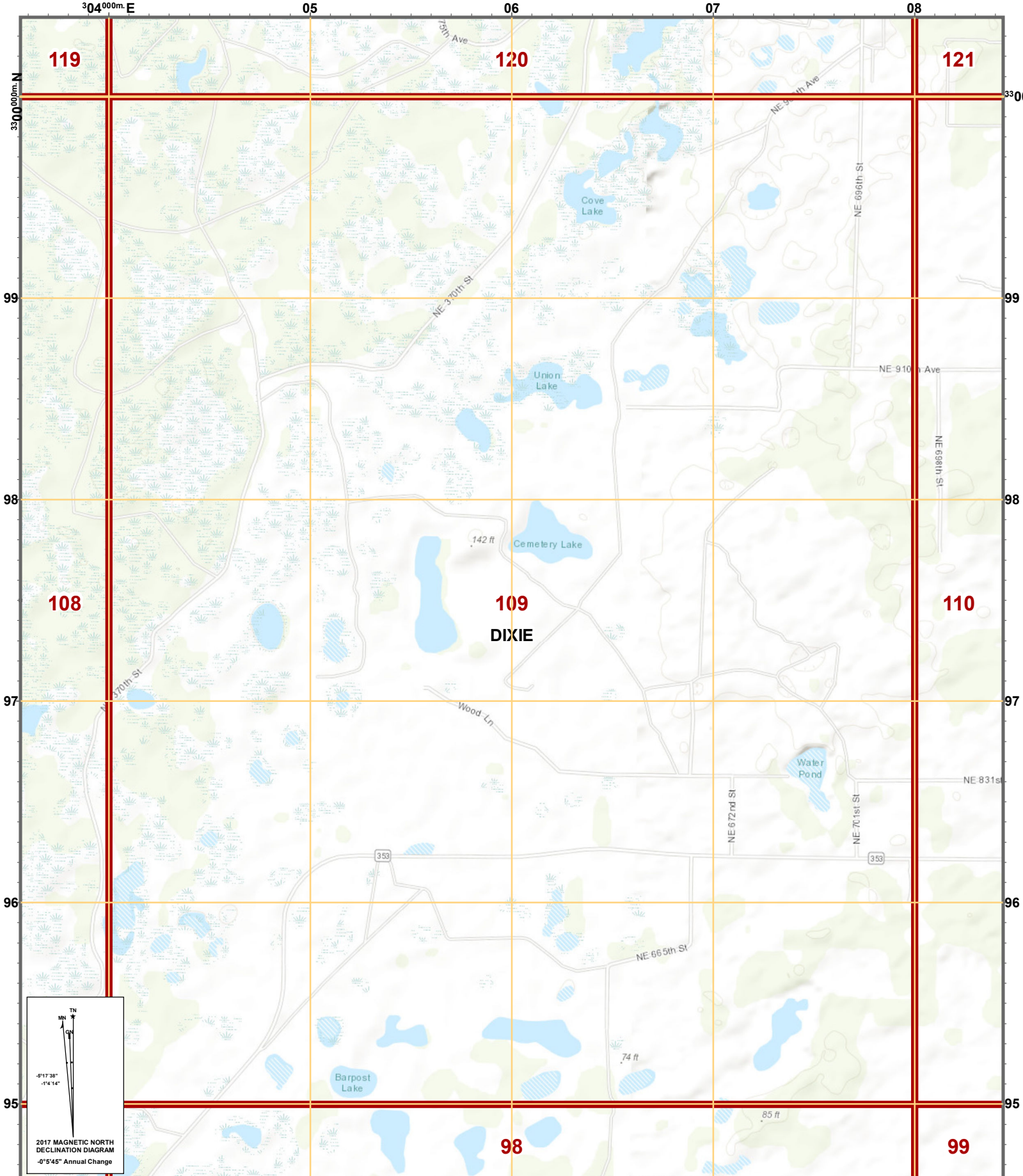
Disclaimer: Map is intended for reference only
No warranty for accuracy provided

Created By: GIS Section
Date: 9/7/2017
Time: 12:40:46 PM
Path: S:\Projects\USNG\2017_MapBooks\DIXIE\MapBook_PDFs\DIXIE.mxd

US National Grid
100,000-m Square ID
LN
Grid Zone Designation
17R

USNG Page: 17R LN 00 95
Local Page: 108
Scale: 1:24,000



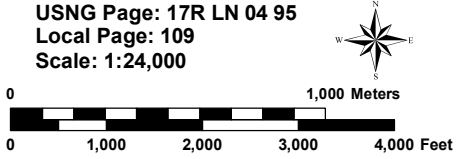


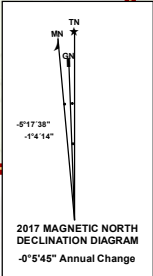
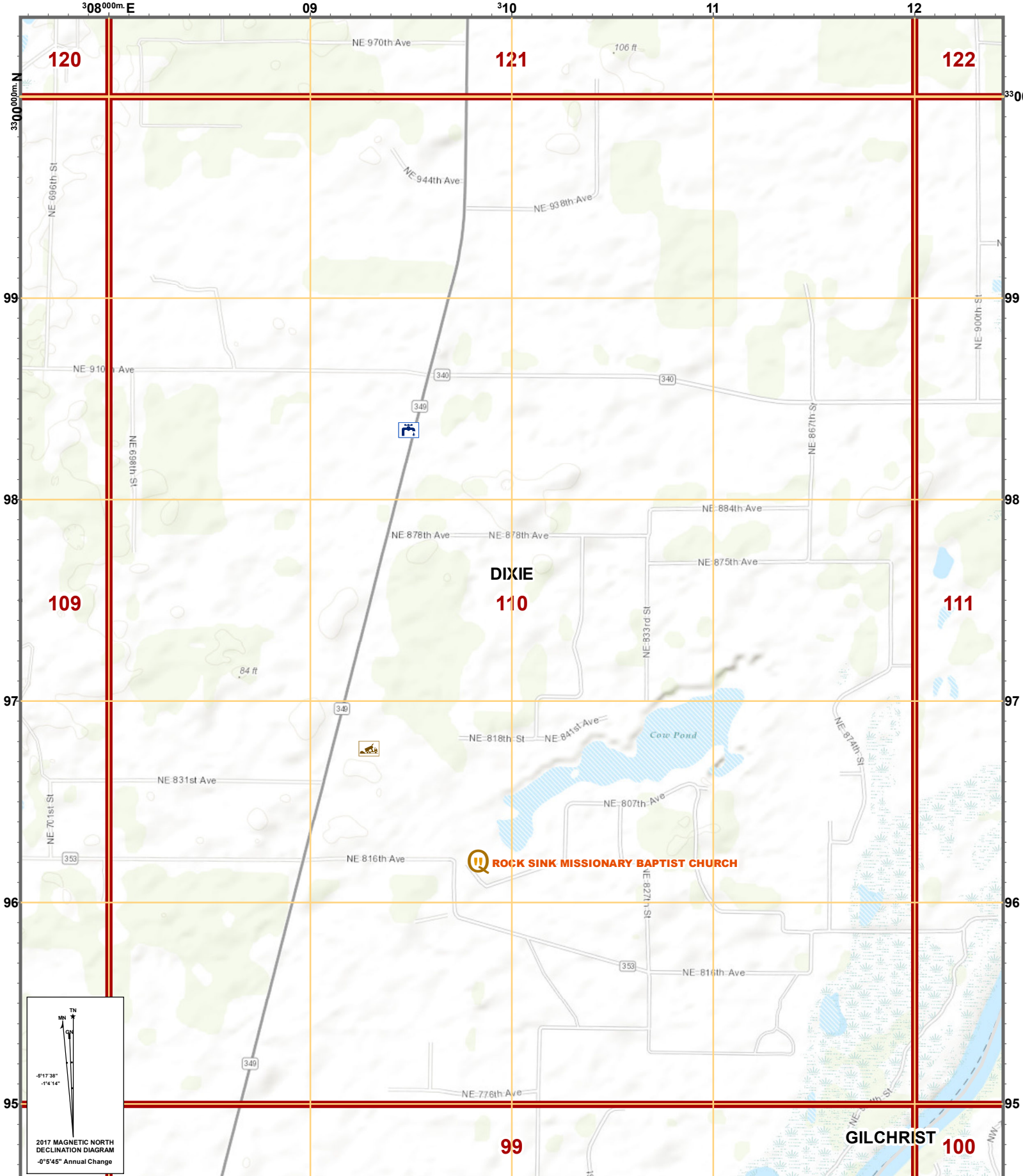
Disclaimer: Map is intended for reference only
No warranty for accuracy provided

Created By: GIS Section
Date: 9/7/2017
Time: 12:41:06 PM
Path: S:\Projects\USNG\2017_MapBooks\17R\MapBook_PDFs\17R.mxd

US National Grid
100,000-m Square ID
LN
Grid Zone Designation
17R

USNG Page: 17R LN 04 95
Local Page: 109
Scale: 1:24,000





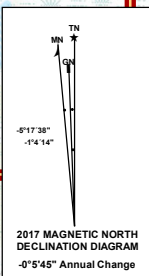
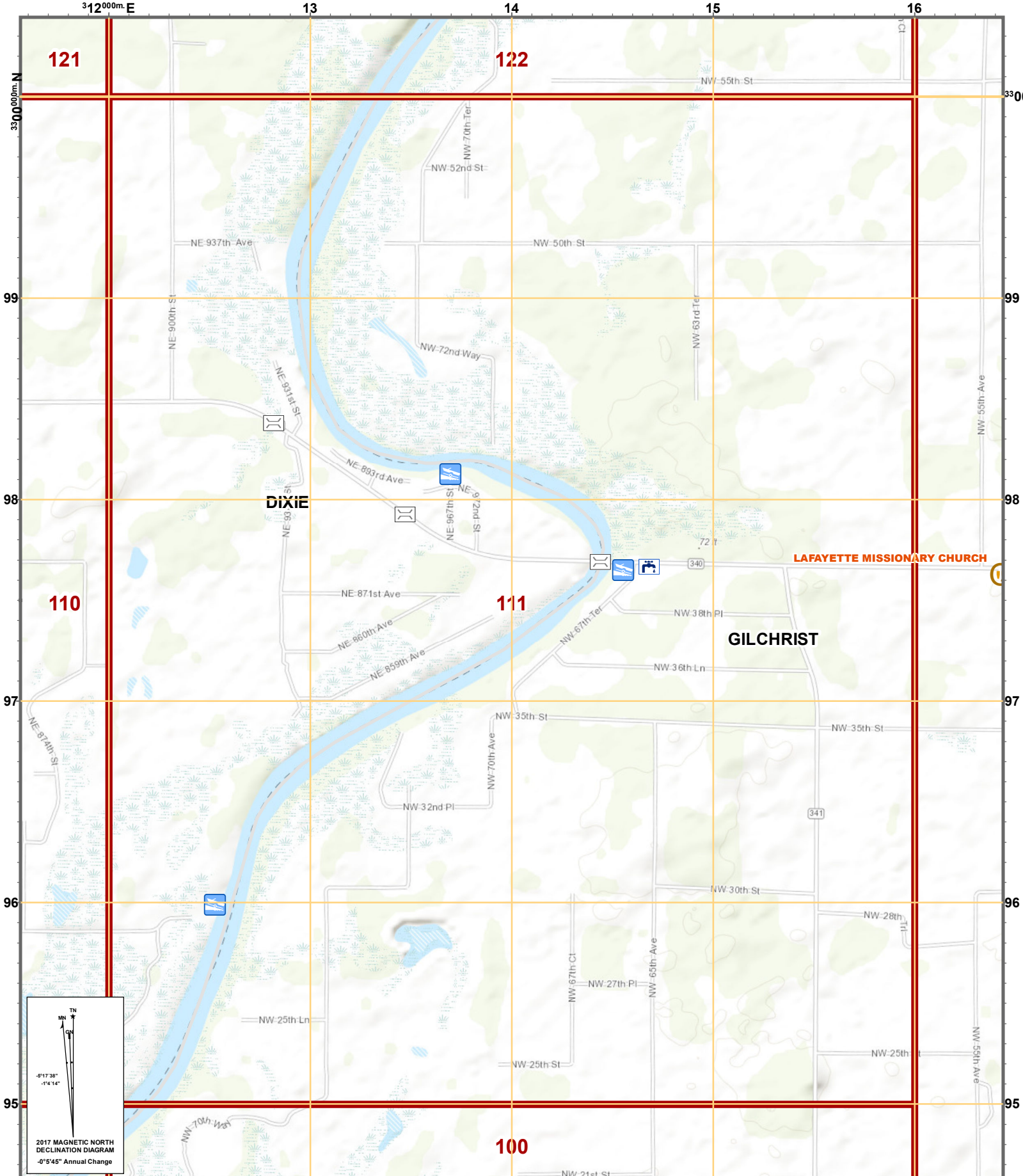
Disclaimer: Map is intended for reference only
No warranty for accuracy provided

Created By: GIS Section
Date: 9/7/2017
Time: 12:41:29 PM
Path: S:\Projects\USNG\2017_MapBooks\DIXIE\MapBook_PDFs\DIXIE.mxd

US National Grid
100,000-m Square ID
LN
Grid Zone Designation
17R

USNG Page: 17R LN 08 95
Local Page: 110
Scale: 1:24,000





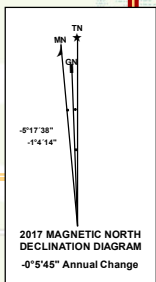
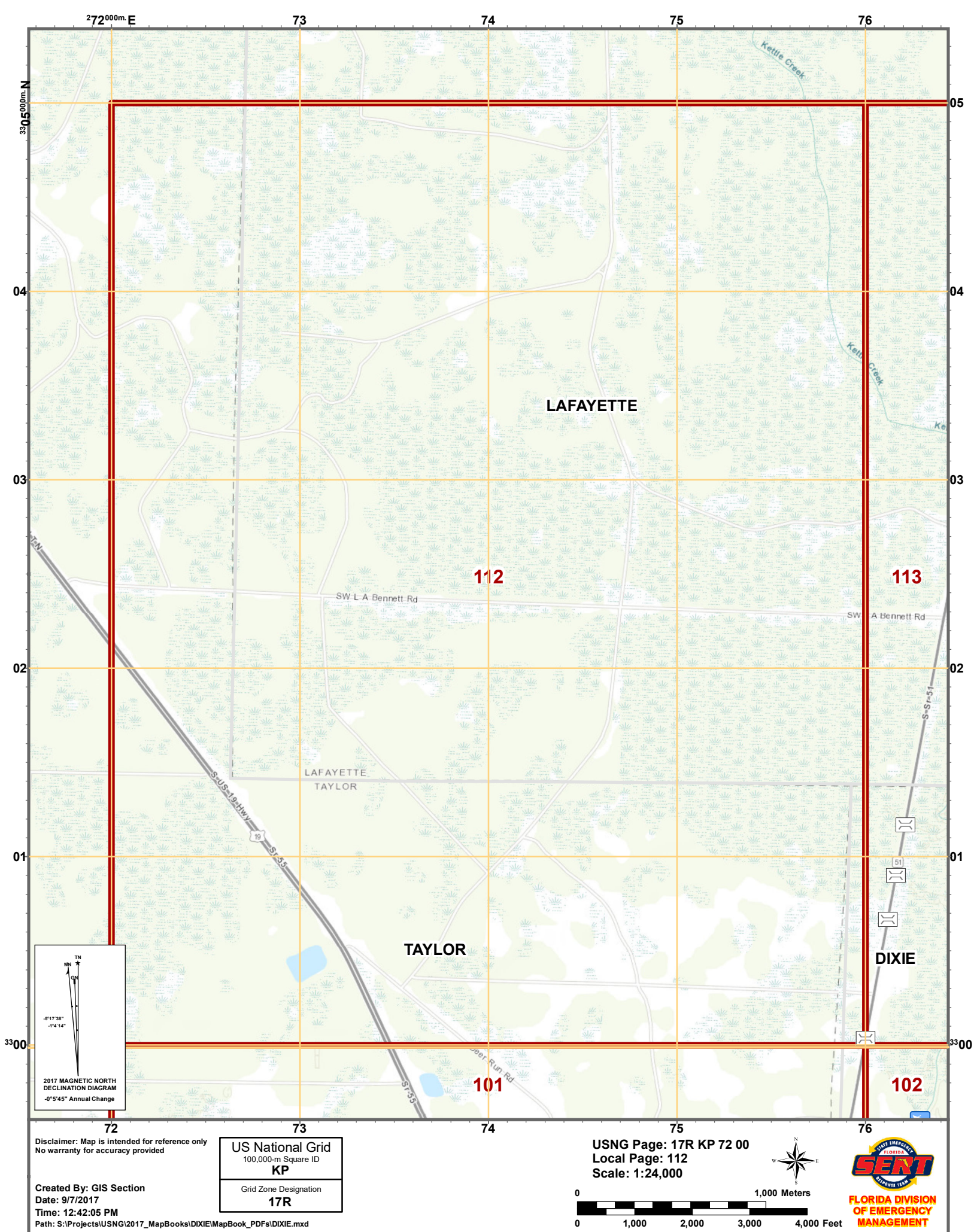
Disclaimer: Map is intended for reference only
No warranty for accuracy provided

Created By: GIS Section
Date: 9/7/2017
Time: 12:41:49 PM
Path: S:\Projects\USNG\2017_MapBooks\DIXIE\MapBook_PDFs\DIXIE.mxd

US National Grid
100,000-m Square ID
LN
Grid Zone Designation
17R

USNG Page: 17R LN 12 95
Local Page: 111
Scale: 1:24,000



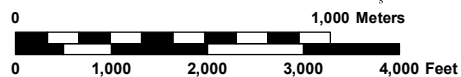


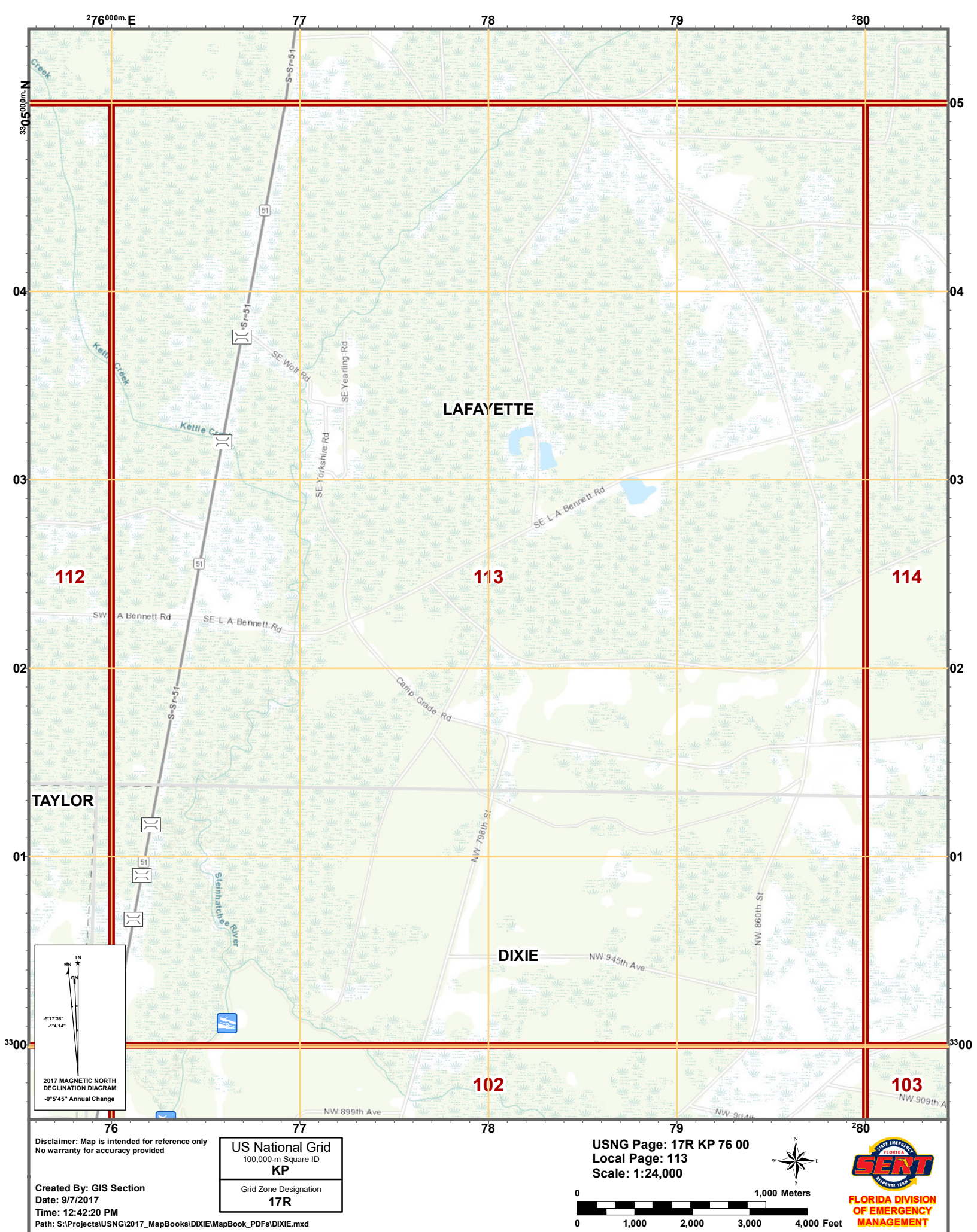
Disclaimer: Map is intended for reference only
No warranty for accuracy provided

Created By: GIS Section
Date: 9/7/2017
Time: 12:42:05 PM
Path: S:\Projects\USNG\2017_MapBooks\DIXIE\MapBook_PDFs\DIXIE.mxd

US National Grid
100,000-m Square ID
KP
Grid Zone Designation
17R

USNG Page: 17R KP 72 00
Local Page: 112
Scale: 1:24,000





276000m E

77

78

79

280

3305000m N

05

04

03

02

01

3300

112

113

114

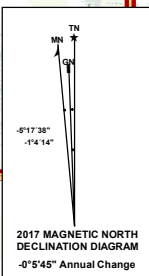
LAFAYETTE

TAYLOR

DIXIE

102

103

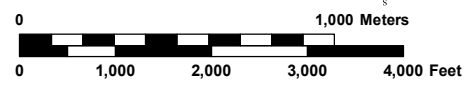


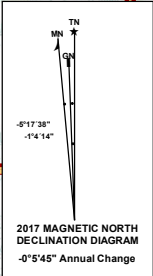
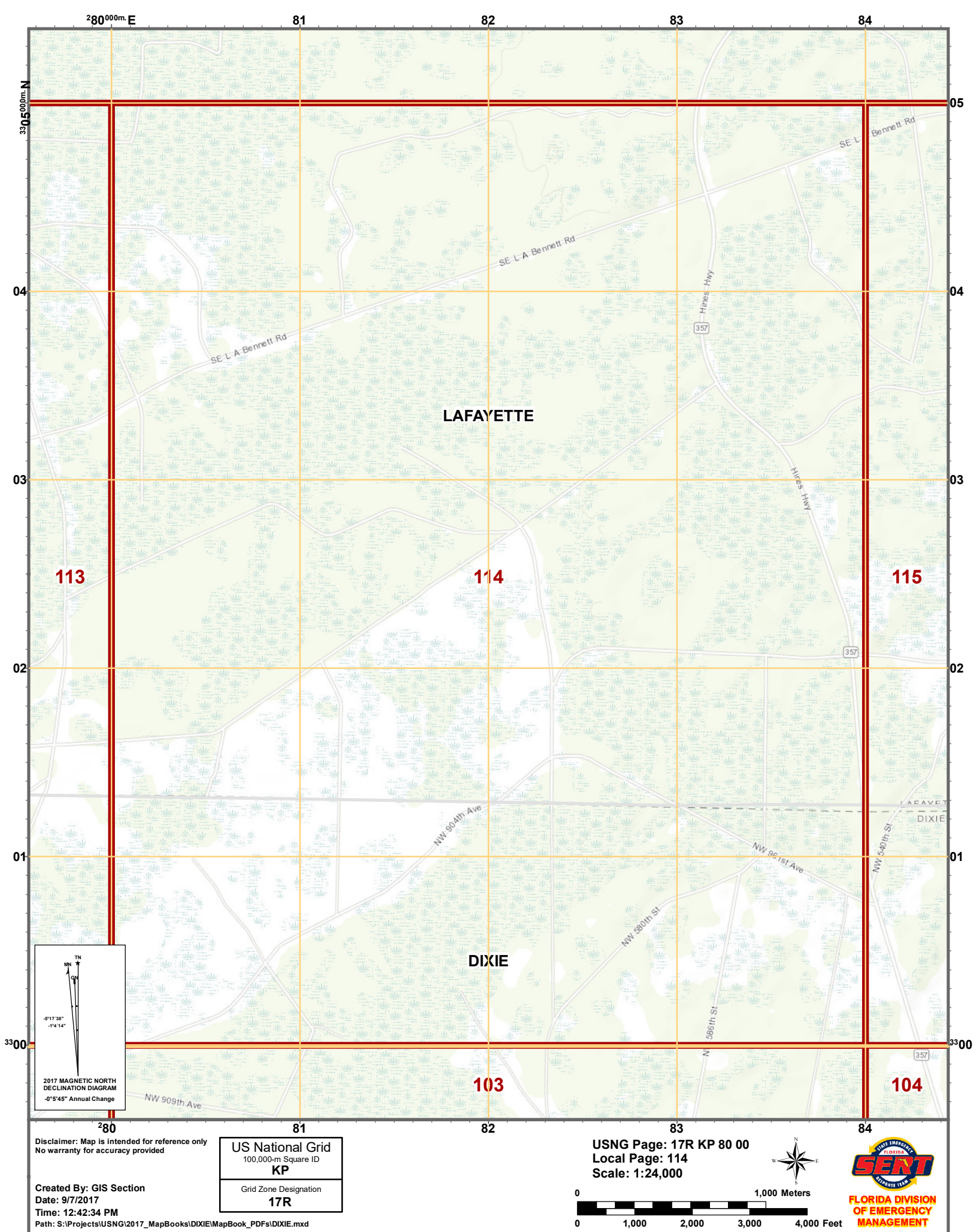
Disclaimer: Map is intended for reference only
No warranty for accuracy provided

US National Grid
100,000-m Square ID
KP
Grid Zone Designation
17R

Created By: GIS Section
Date: 9/7/2017
Time: 12:42:20 PM
Path: S:\Projects\USNG\2017_MapBooks\DIXIE\MapBook_PDFs\DIXIE.mxd

USNG Page: 17R KP 76 00
Local Page: 113
Scale: 1:24,000



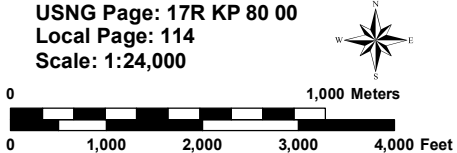


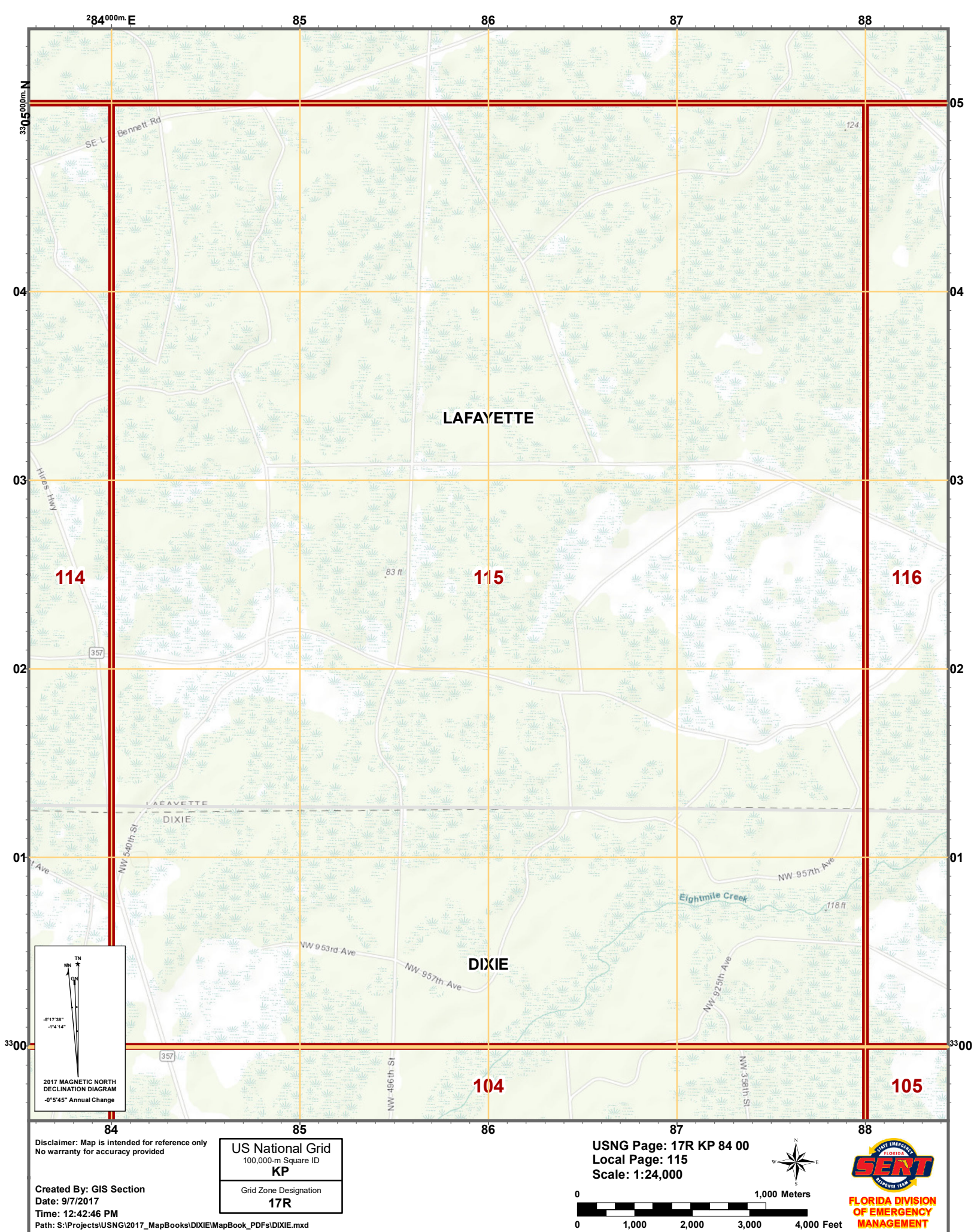
Disclaimer: Map is intended for reference only
No warranty for accuracy provided

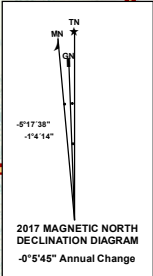
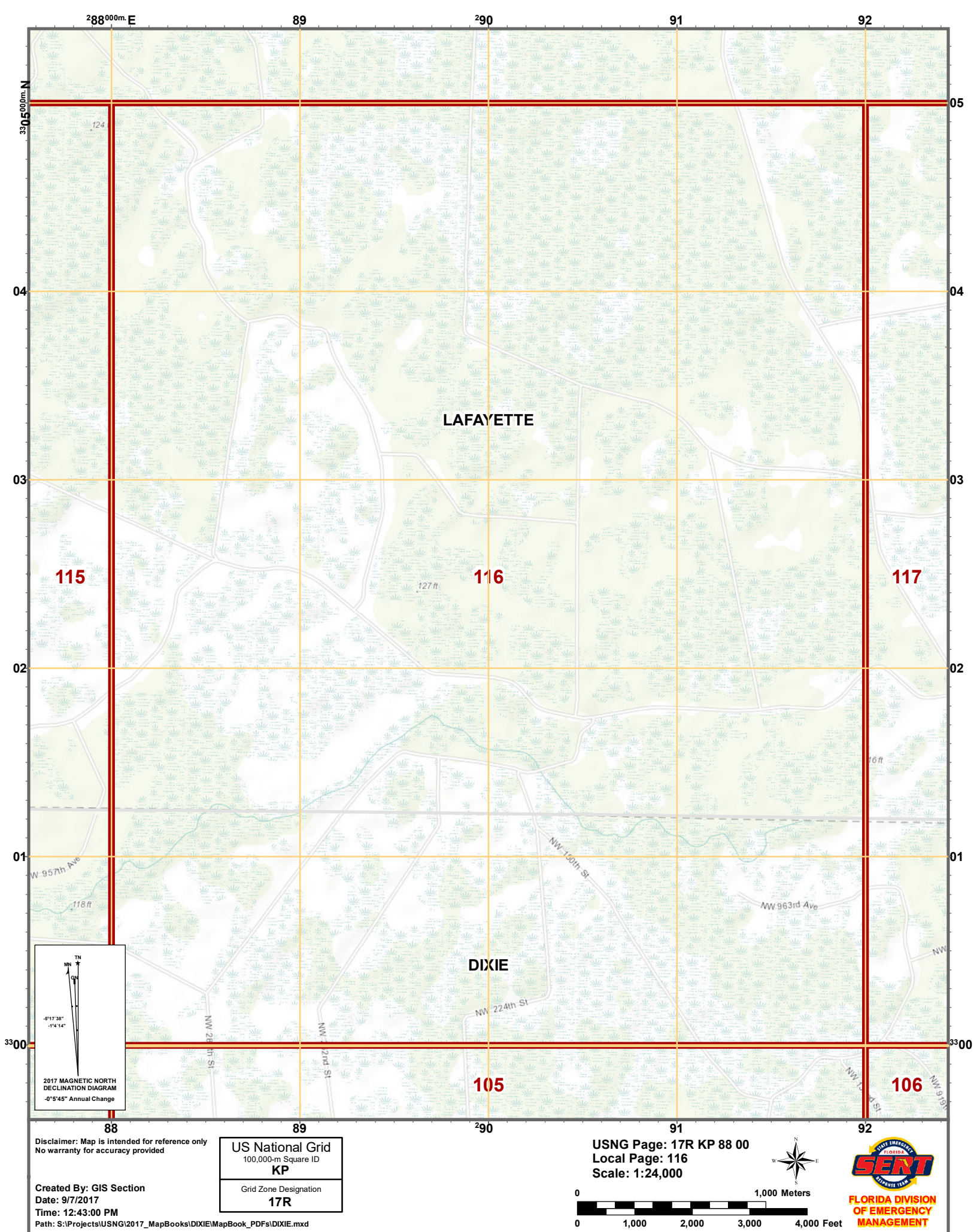
Created By: GIS Section
Date: 9/7/2017
Time: 12:42:34 PM
Path: S:\Projects\USNG\2017_MapBooks\DIXIE\MapBook_PDFs\DIXIE.mxd

US National Grid
100,000-m Square ID
KP
Grid Zone Designation
17R

USNG Page: 17R KP 80 00
Local Page: 114
Scale: 1:24,000





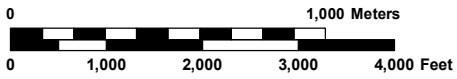


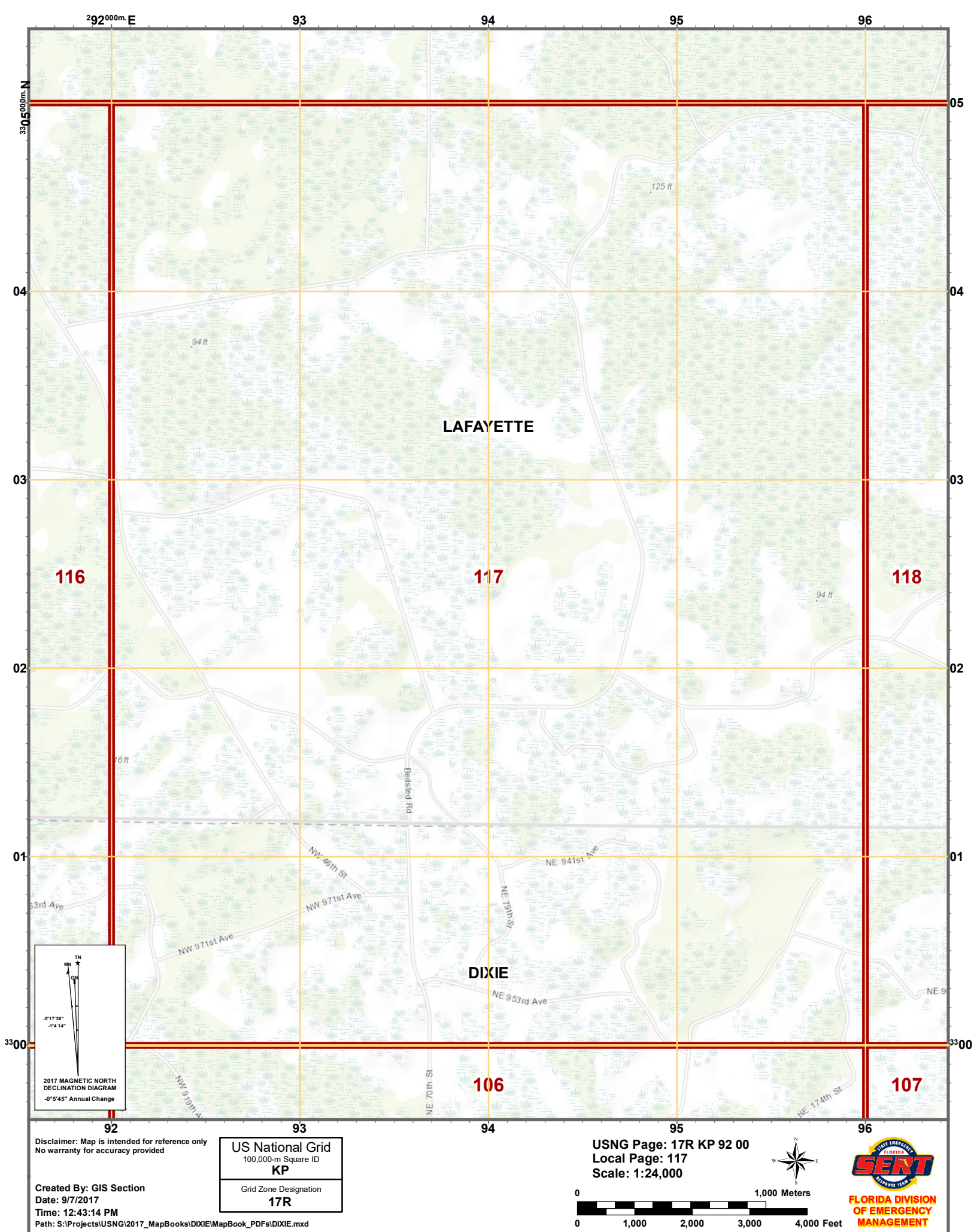
Disclaimer: Map is intended for reference only
No warranty for accuracy provided

Created By: GIS Section
Date: 9/7/2017
Time: 12:43:00 PM
Path: S:\Projects\USNG\2017_MapBooks\DIXIE\MapBook_PDFs\DIXIE.mxd

US National Grid
100,000-m Square ID
KP
Grid Zone Designation
17R

USNG Page: 17R KP 88 00
Local Page: 116
Scale: 1:24,000





292 000m E

93

94

95

96

3305 000m N

05

04

03

02

01

3300

116

117

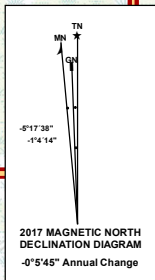
118

LAFAYETTE

DIXIE

106

107

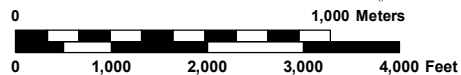


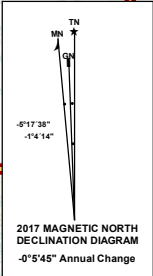
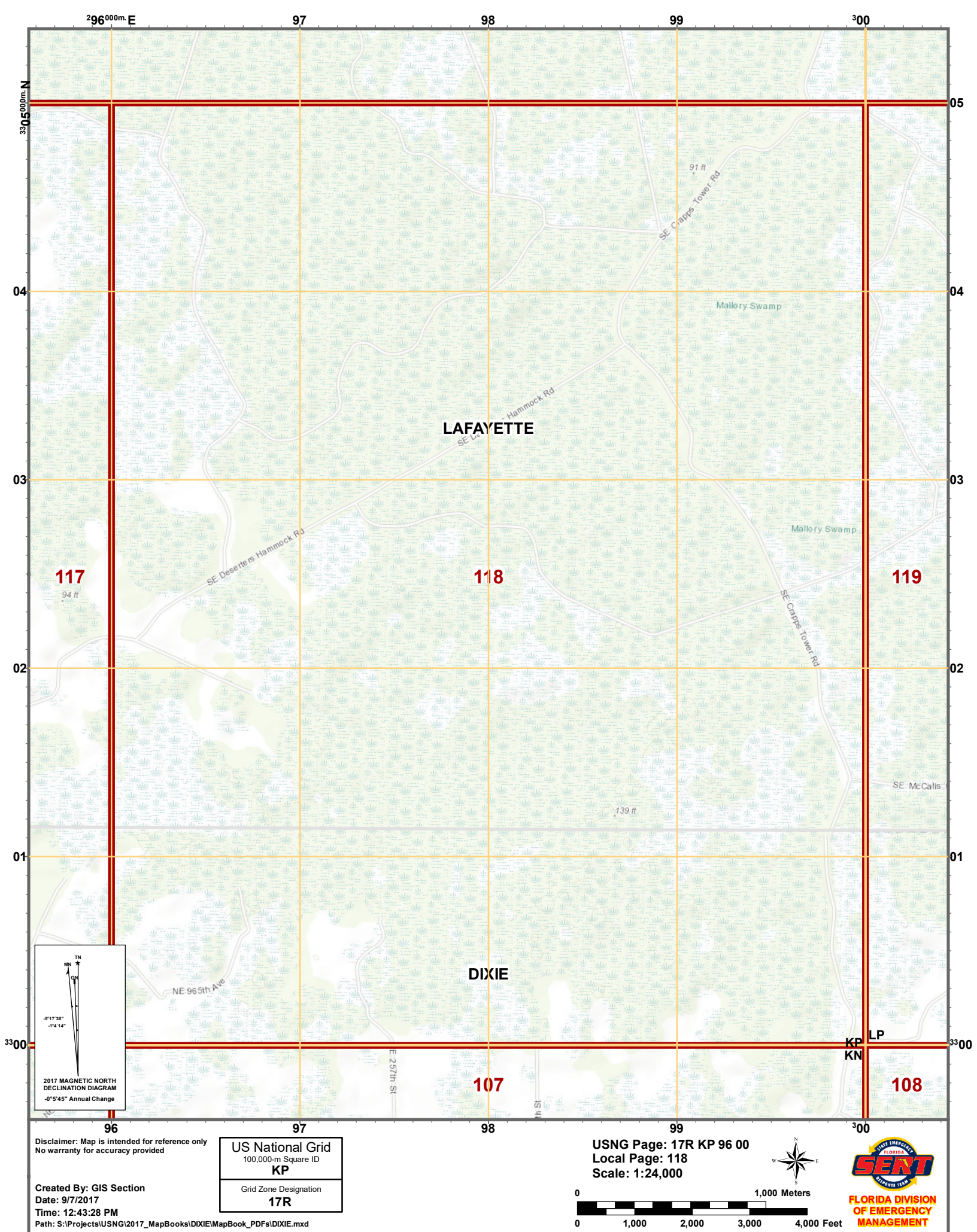
Disclaimer: Map is intended for reference only
No warranty for accuracy provided

Created By: GIS Section
Date: 9/7/2017
Time: 12:43:14 PM
Path: S:\Projects\USNG\2017_MapBooks\DIXIE\MapBook_PDFs\DIXIE.mxd

US National Grid
100,000-m Square ID
KP
Grid Zone Designation
17R

USNG Page: 17R KP 92 00
Local Page: 117
Scale: 1:24,000



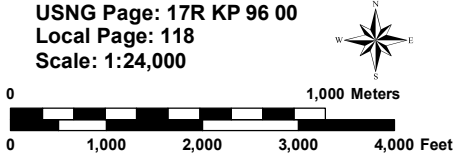


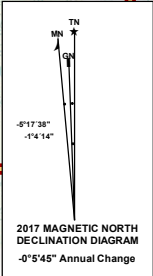
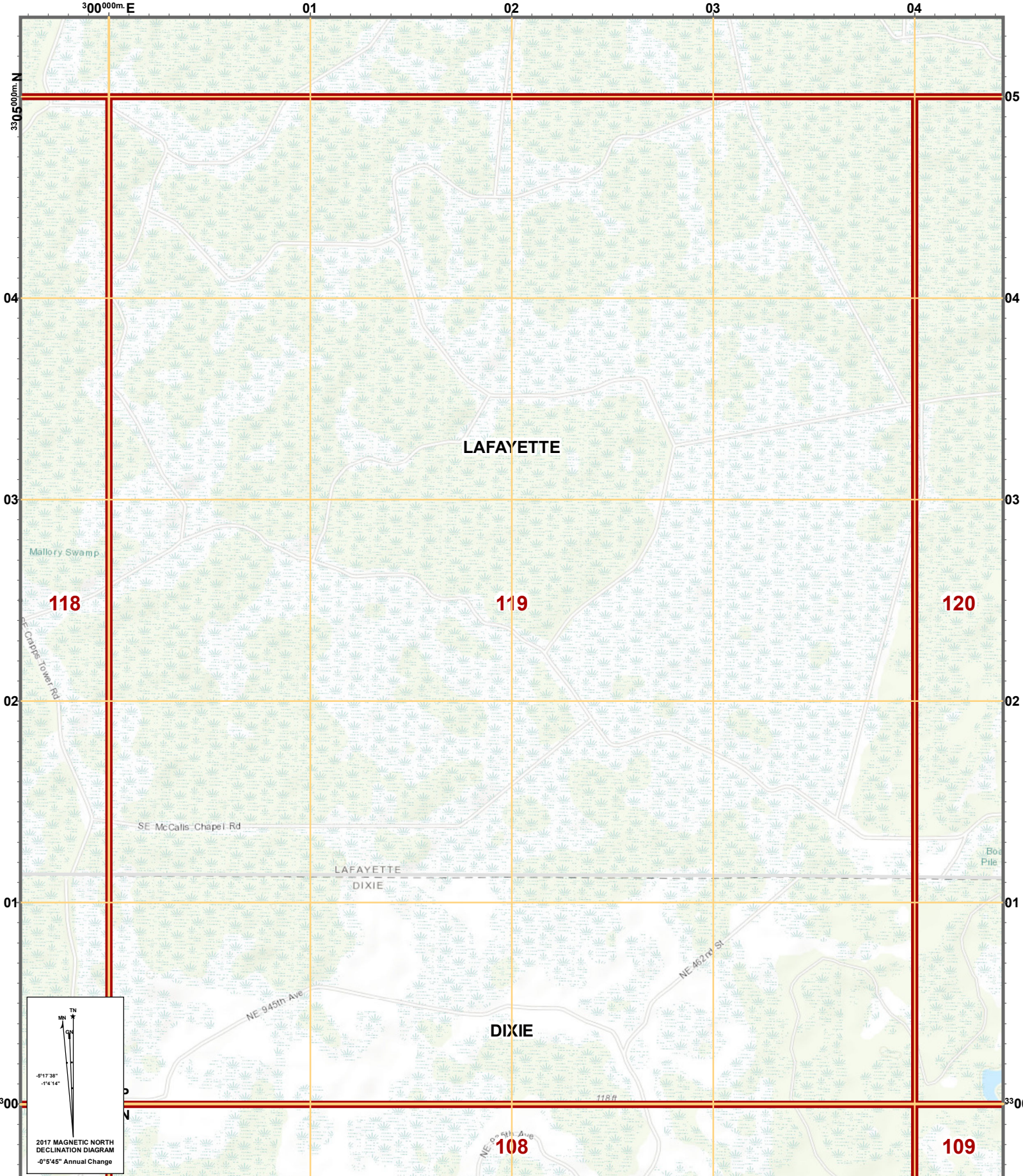
Disclaimer: Map is intended for reference only
No warranty for accuracy provided

Created By: GIS Section
Date: 9/7/2017
Time: 12:43:28 PM
Path: S:\Projects\USNG\2017_MapBooks\DIXIE\MapBook_PDFs\DIXIE.mxd

US National Grid
100,000-m Square ID
KP
Grid Zone Designation
17R

USNG Page: 17R KP 96 00
Local Page: 118
Scale: 1:24,000



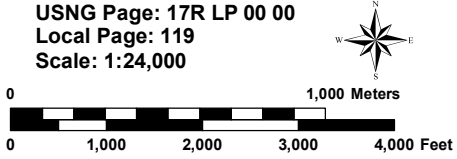


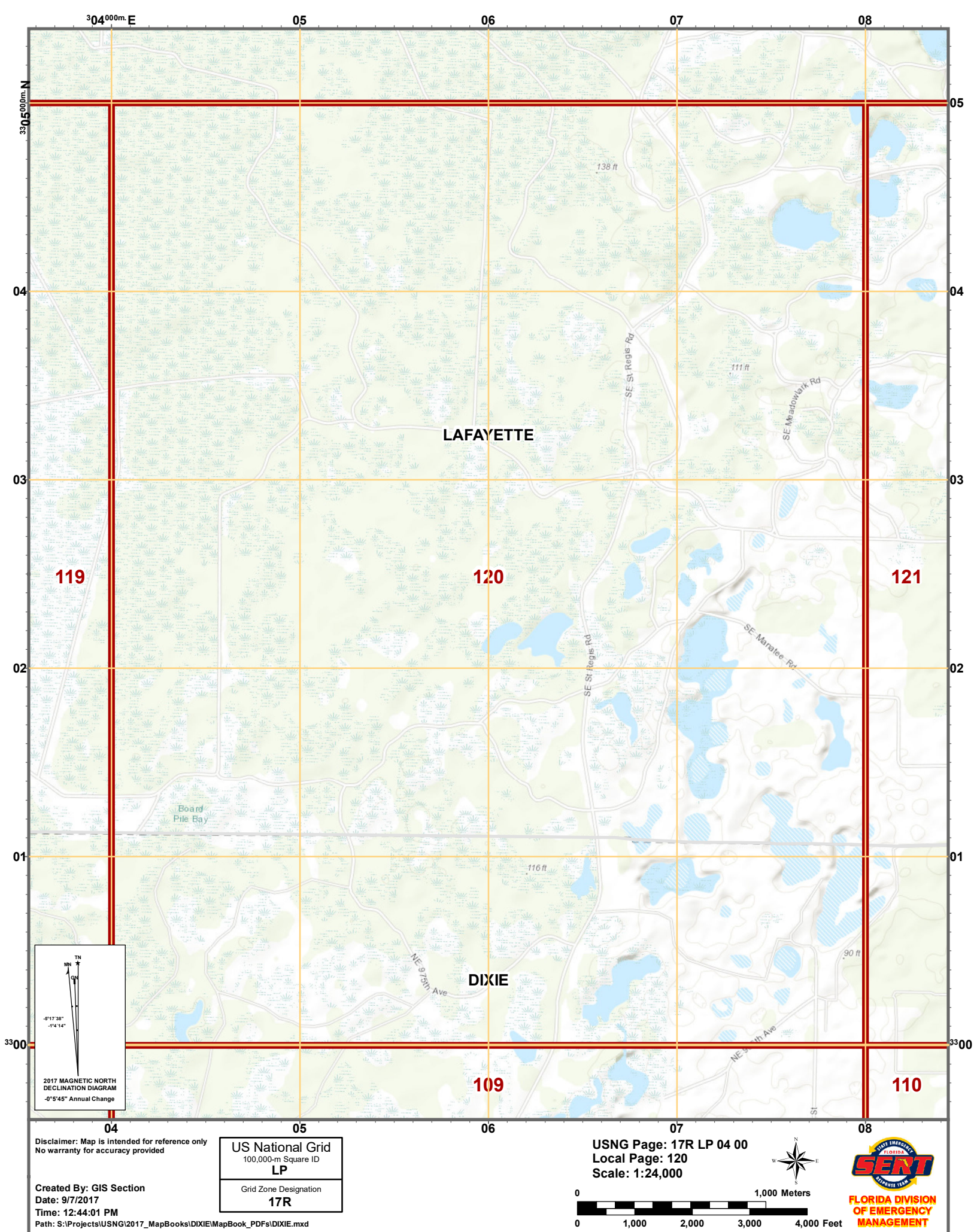
Disclaimer: Map is intended for reference only
No warranty for accuracy provided

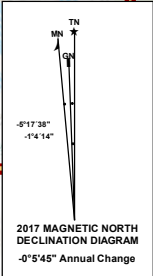
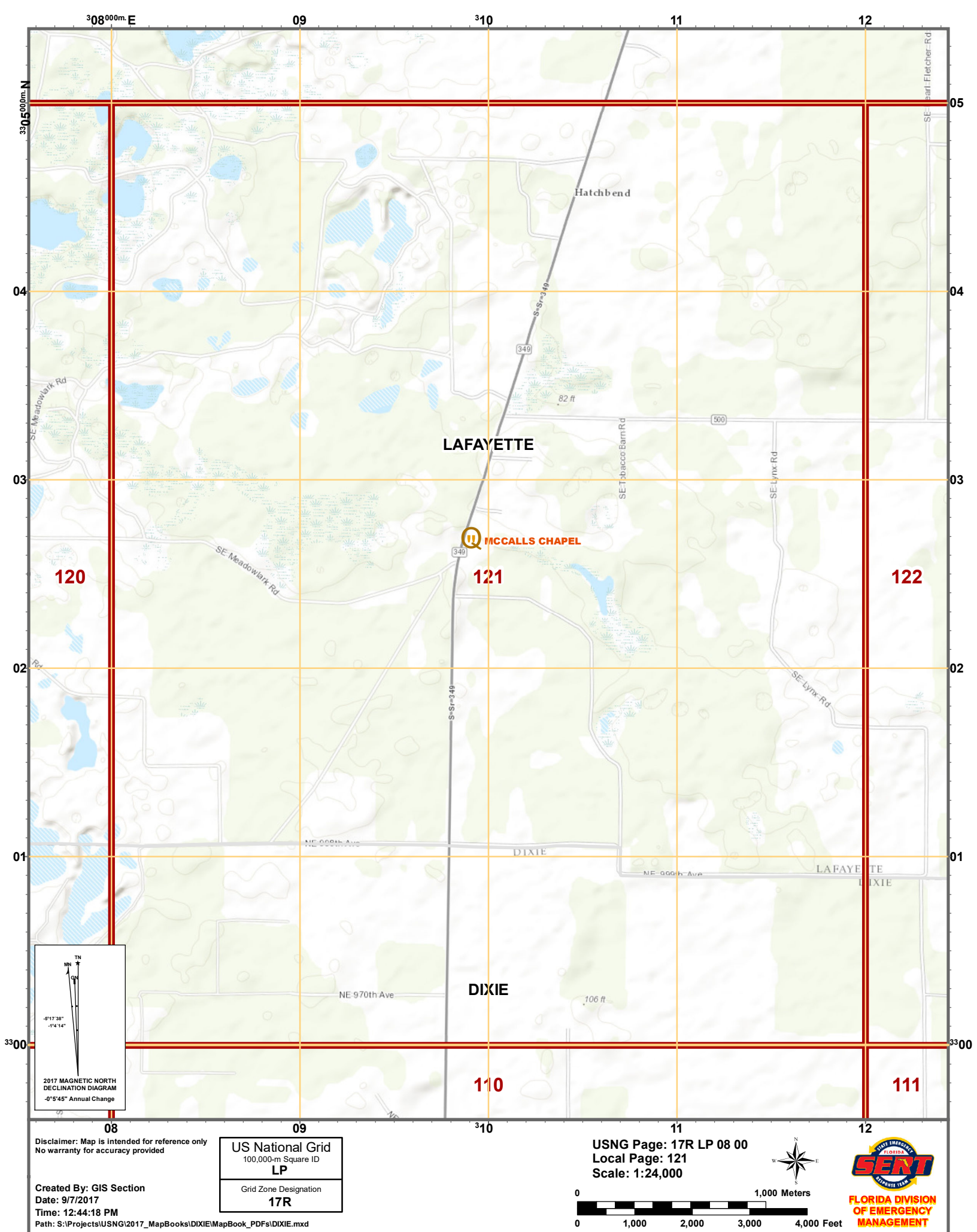
Created By: GIS Section
Date: 9/7/2017
Time: 12:43:42 PM
Path: S:\Projects\USNG\2017_MapBooks\DIXIE\MapBook_PDFs\DIXIE.mxd

US National Grid
100,000-m Square ID
LP
Grid Zone Designation
17R

USNG Page: 17R LP 00 00
Local Page: 119
Scale: 1:24,000





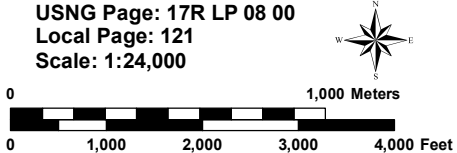


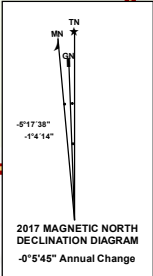
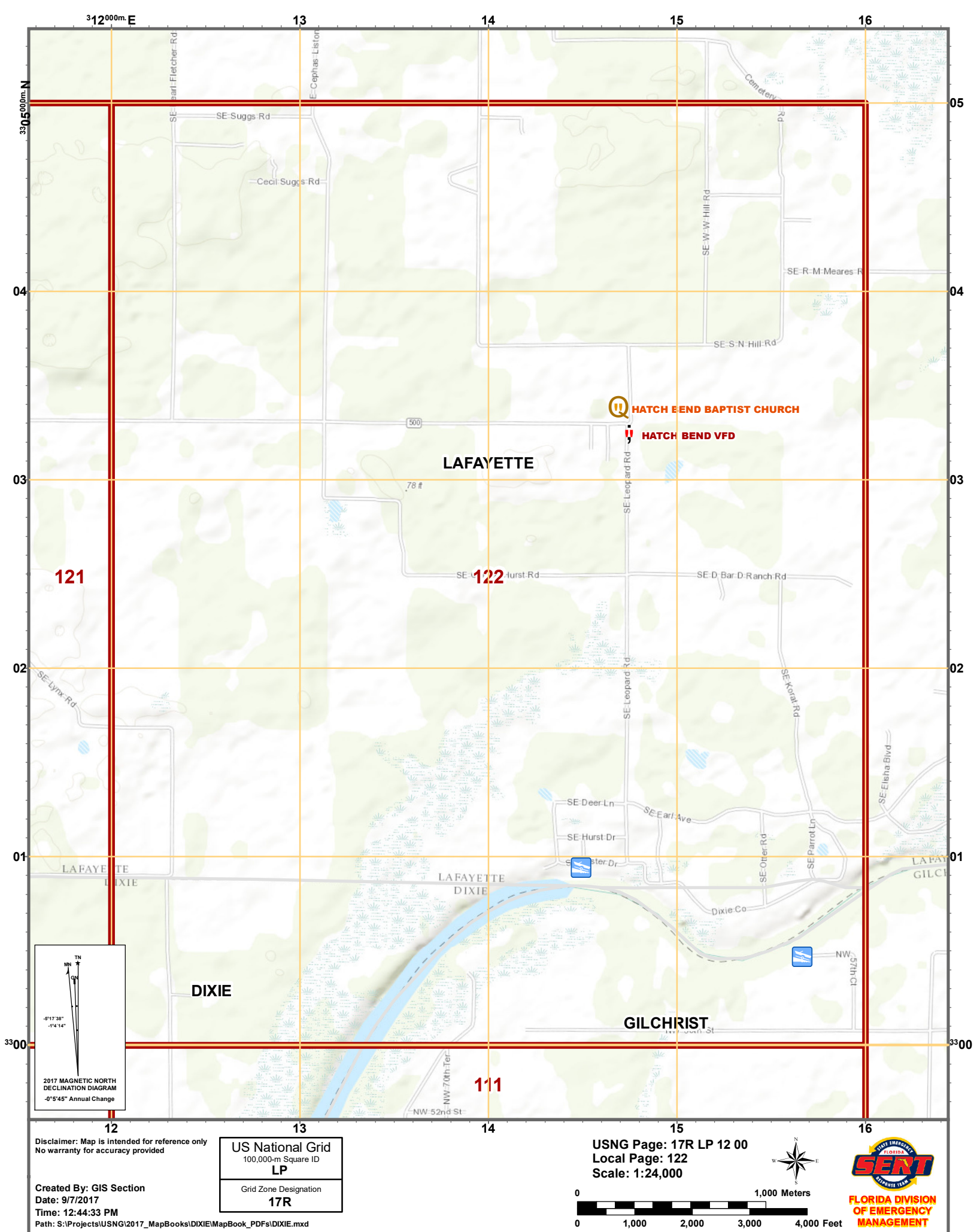
Disclaimer: Map is intended for reference only
No warranty for accuracy provided

Created By: GIS Section
Date: 9/7/2017
Time: 12:44:18 PM
Path: S:\Projects\USNG\2017_MapBooks\DIXIE\MapBook_PDFs\DIXIE.mxd

US National Grid
100,000-m Square ID
LP
Grid Zone Designation
17R

USNG Page: 17R LP 08 00
Local Page: 121
Scale: 1:24,000





Disclaimer: Map is intended for reference only
No warranty for accuracy provided

Created By: GIS Section
Date: 9/7/2017
Time: 12:44:33 PM
Path: S:\Projects\USNG\2017_MapBooks\DIXIE\MapBook_PDFs\DIXIE.mxd

US National Grid 100,000-m Square ID LP
Grid Zone Designation 17R

USNG Page: 17R LP 12 00
Local Page: 122
Scale: 1:24,000

