

US National Grid  
100,000-m Square ID  
LL ML  
LK MK  
Grid Zone Designation  
**17R**

2017 MAGNETIC NORTH  
DECLINATION DIAGRAM  
-0°59' Annual Change

MANATEE

HARDEE

Highlands  
Hammock  
State Park

DESOTO

SARASOTA

CHARLOTTE

GLADES

Disclaimer: Map is intended for reference only  
No warranty for accuracy provided




Created By: GIS Section  
Date: 3/13/2018  
Time: 10:00:21 PM  
Path: S:\Projects\USNG\2017\_MapBooks\DESOTO\Index\_Map\DESOTO.mxd

# DESOTO USNG MAP BOOK







Datum = NAD 1983, 1,000-m USNG  
Scale: 1:290,000  
0 2.5 5 7.5 10 Kilometers  
0 1.5 3 4.5 6 Miles





-  INDEX PAGES
-  COUNTY BOUNDARY
-  STATE BOUNDARY





#### Storm Surge Zones

-  TROPICAL STORM
-  CATEGORY 1
-  CATEGORY 2
-  CATEGORY 3
-  CATEGORY 4
-  CATEGORY 5






#### Emergency Operation Centers

-  EMERGENCY OPERATIONS CENTER




#### Emergency Services

-  LAW ENFORCEMENT
-  FIRE STATION
-  EMERGENCY MEDICAL SERVICE
-  CALL CENTER









#### Correctional Facilities

-  CORRECTIONAL FACILITY
-  LOCAL CORRECTIONAL INSTITUTION
-  STATE CORRECTIONAL INSTITUTION
-  FEDERAL CORRECTIONAL INSTITUTION
-  JUVENILE CORRECTIONAL INSTITUTION

#### Education

-  PUBLIC SCHOOL
-  PRIVATE SCHOOLS
-  COLLEGE
-  DAY CARE

#### Community Resources

-  STATE GOVERNMENT FACILITY
-  LOCAL GOVERNMENT FACILITY
-  RELIEF AGENCY
-  ATTRACTION
-  STADIUM
-  LIBRARY
-  COMMUNITY CENTER
-  FAITH-BASED FACILITY




#### Hospitals

-  HOSPITAL
-  HOSPITAL - ACUTE CARE
-  HOSPITAL - PEDIATRIC
-  HOSPITAL - TRAUMA
-  HOSPITAL - VA
- Healthcare Facilities**
-  ASSISTED LIVING FACILITY
-  AMBULATORY SURGICAL CENTER
-  BIRTH CENTER
-  CRISIS STABILIZATION UNIT
-  END-STAGE RENAL DISEASE
-  HOSPICE
-  INTERMEDIATE CARE FACILITY
-  RESIDENTIAL TREATMENT FACILITY
-  RURAL HEALTH CLINIC
-  TRANSITIONAL LIVING FACILITY
-  SKILLED NURSING FACILITY
-  ADULT FAMILY CARE HOME
-  PUBLIC HEALTH OFFICE





#### Communications

-  RADIO COMMUNICATIONS TOWER
-  TELEVISION

#### MH/RV Parks

-  MH/RV PARK
-  MOBILE HOME PARK
-  RV PARK

#### Energy

-  NUCLEAR POWER PLANT
-  ELECTRIC POWER PLANT
-  ELECTRIC SUBSTATION
-  BULK FUEL STORAGE

#### Dam

-  DAM

#### PWS-Plants

-  PWS-PLANTS

#### Solid Waste Facility

-  SOLID WASTE FACILITY

#### Wastewater Facility

-  WASTEWATER FACILITY

#### Shelter

-  GENERAL











#### Shelter

-  SPECIAL NEEDS

#### Shelter

-  PET FRIENDLY

#### Transportation





-  AIRPORT
-  REST AREA
-  HELIPORT/HELIPAD
-  BUS TERMINAL
-  TUNNEL
-  COMMERCIAL PORTS
-  SEAPLANE BASE
-  RAIL FACILITY
-  BRIDGE
-  RAIL BRIDGE

#### Boat Ramps

-  BOAT RAMP

-  MARINA

#### Logistics

-  DISASTER RECOVERY CENTER
-  DISASTER RECOVERY CENTER-MOBILE
-  LOGISTICAL STAGING AREA
-  POINT OF DISTRIBUTION

#### Military

-  COAST GUARD
-  NATIONAL GUARD

Disclaimer: Map is intended for reference only  
No warranty for accuracy provided

Created By: GIS Section

Requested By:

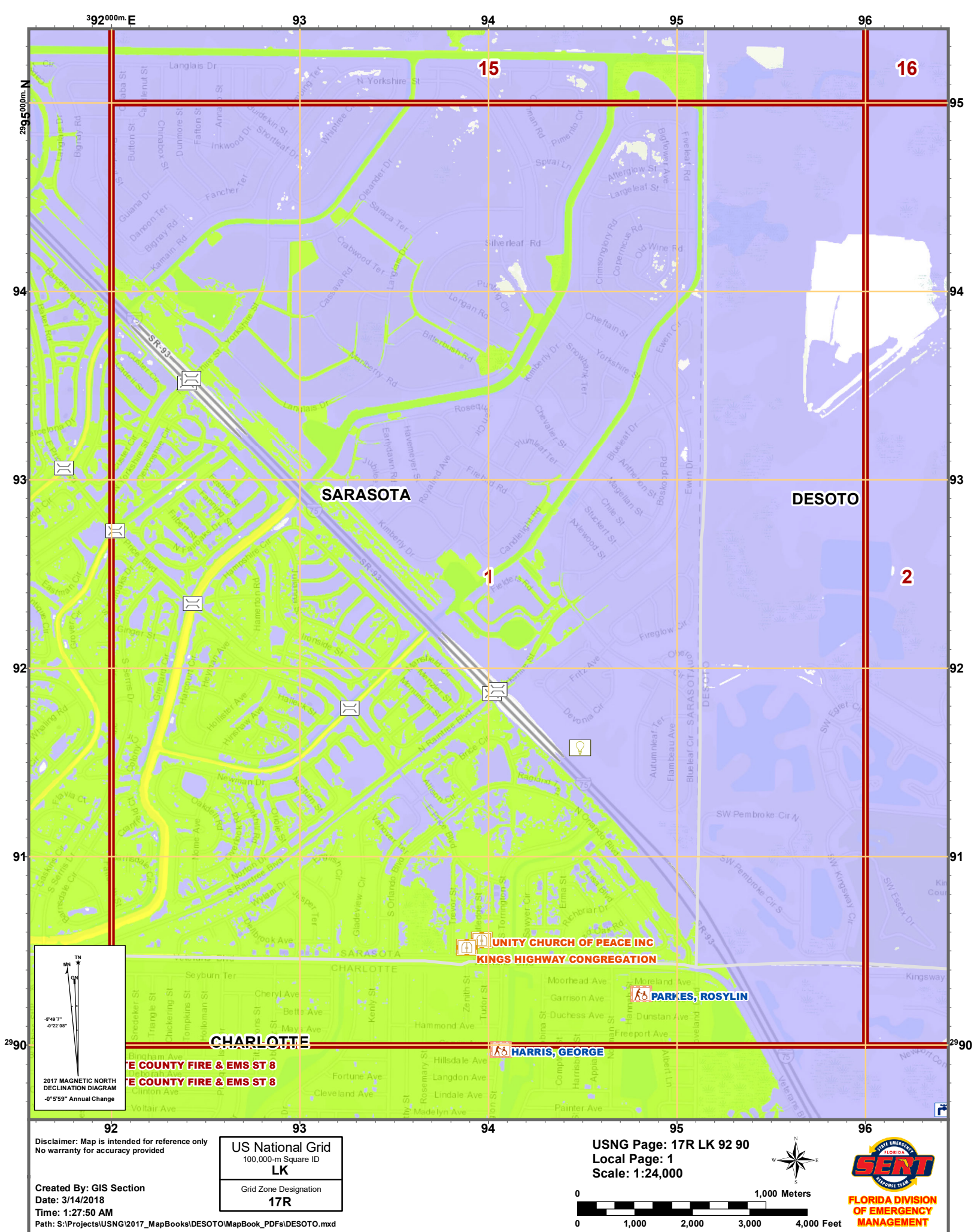
Date: 9/4/2014

Time: 4:17:49 PM

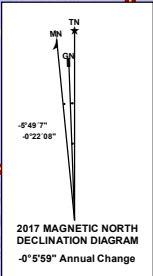
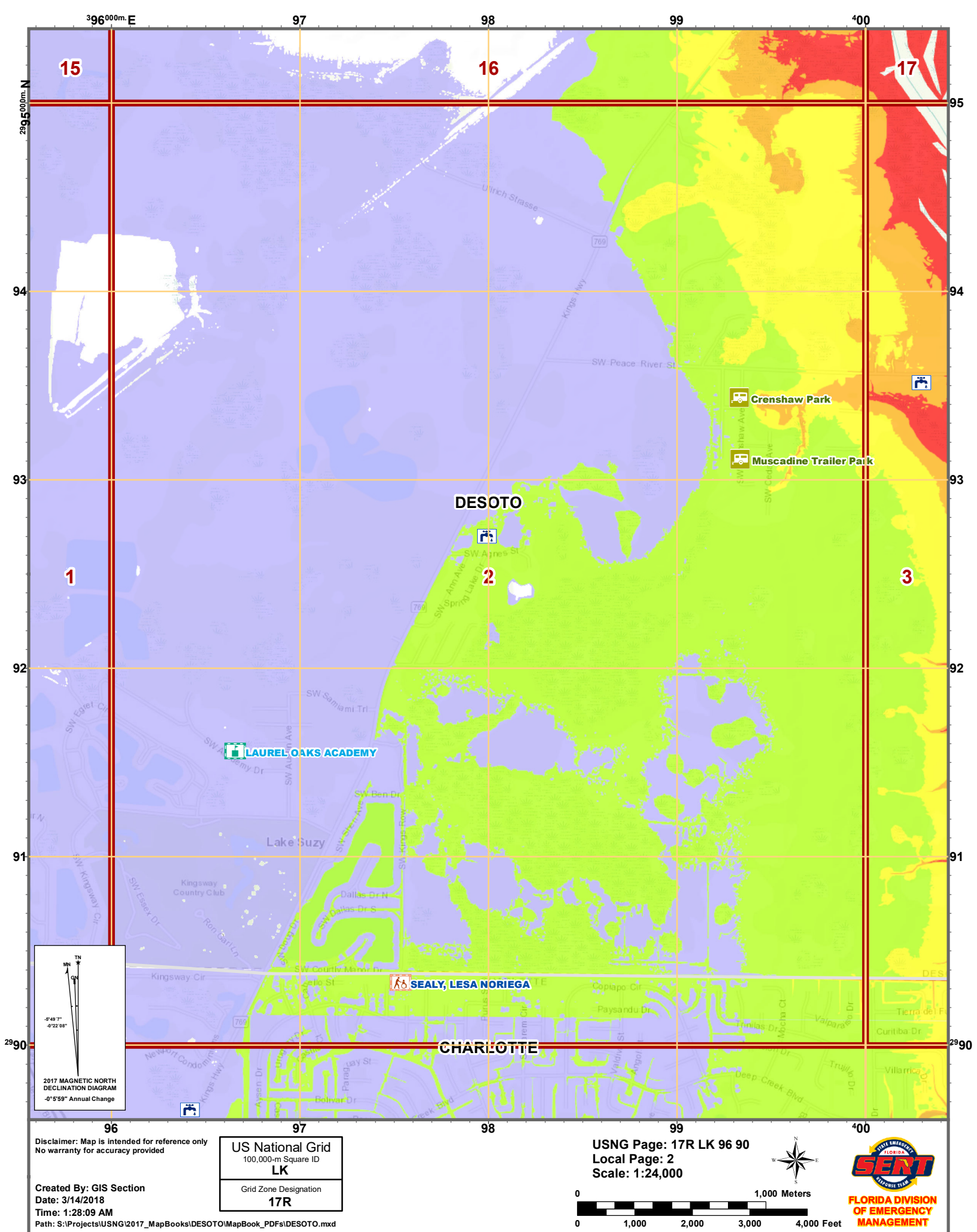
Path: S:\Projects\USNG\Legend\_Page\LEGEND\_PAGE\_MASTERSITE.mxd

## LEGEND PAGE USNG MAP BOOK







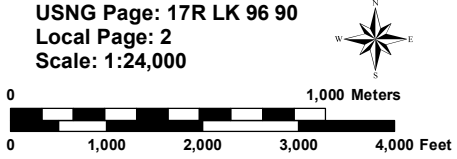


Disclaimer: Map is intended for reference only  
No warranty for accuracy provided

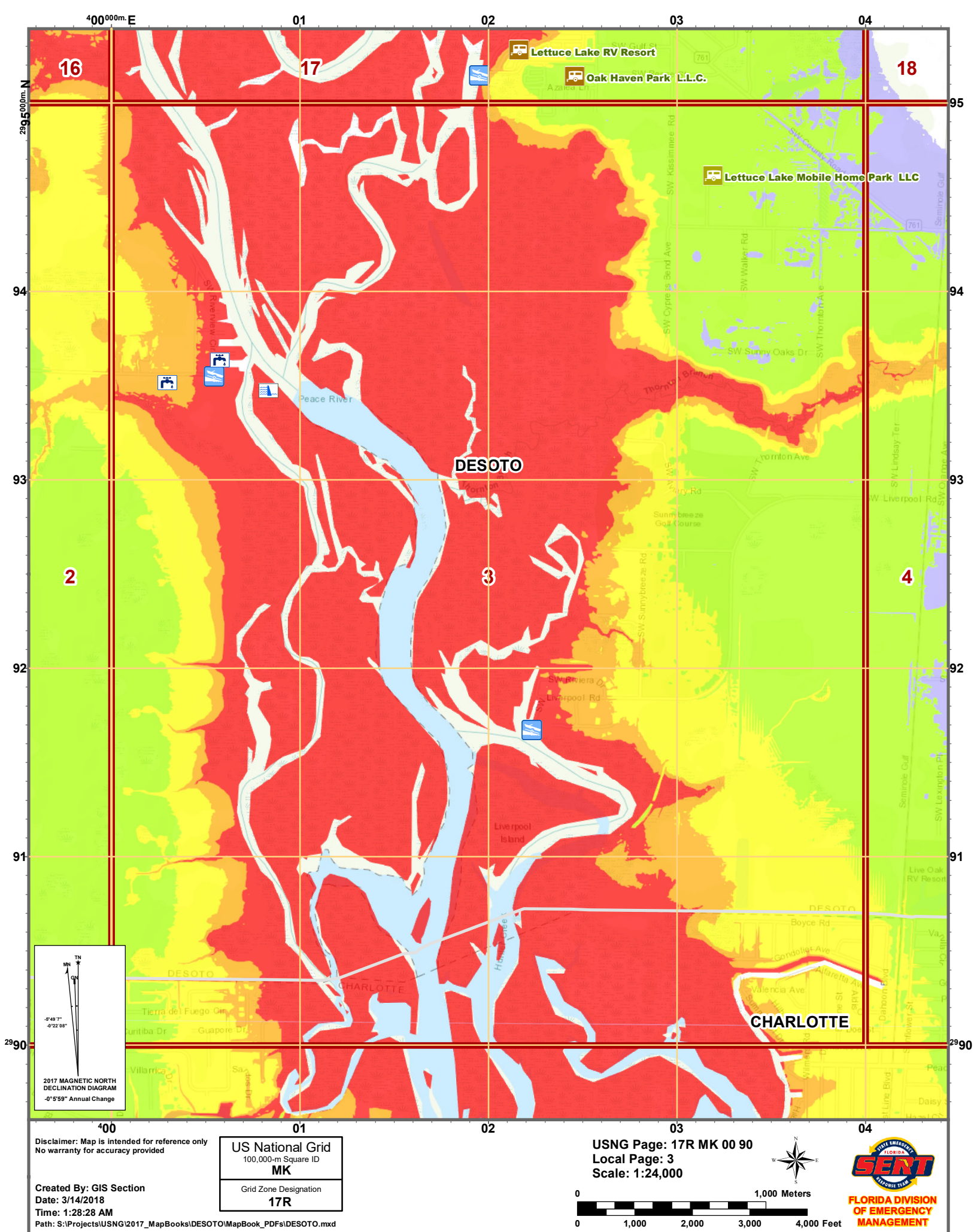
Created By: GIS Section  
Date: 3/14/2018  
Time: 1:28:09 AM  
Path: S:\Projects\USNG\2017\_MapBooks\DESOTO\MapBook\_PDFs\DESOTO.mxd

US National Grid 100,000-m Square ID <b>LK</b>
Grid Zone Designation <b>17R</b>

USNG Page: 17R LK 96 90  
Local Page: 2  
Scale: 1:24,000







16

17

18

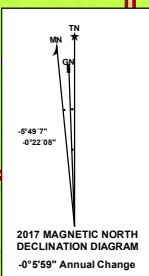
2

3

4

DESOTO

CHARLOTTE

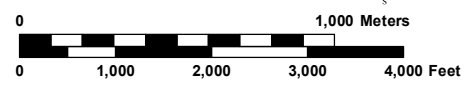


Disclaimer: Map is intended for reference only  
No warranty for accuracy provided

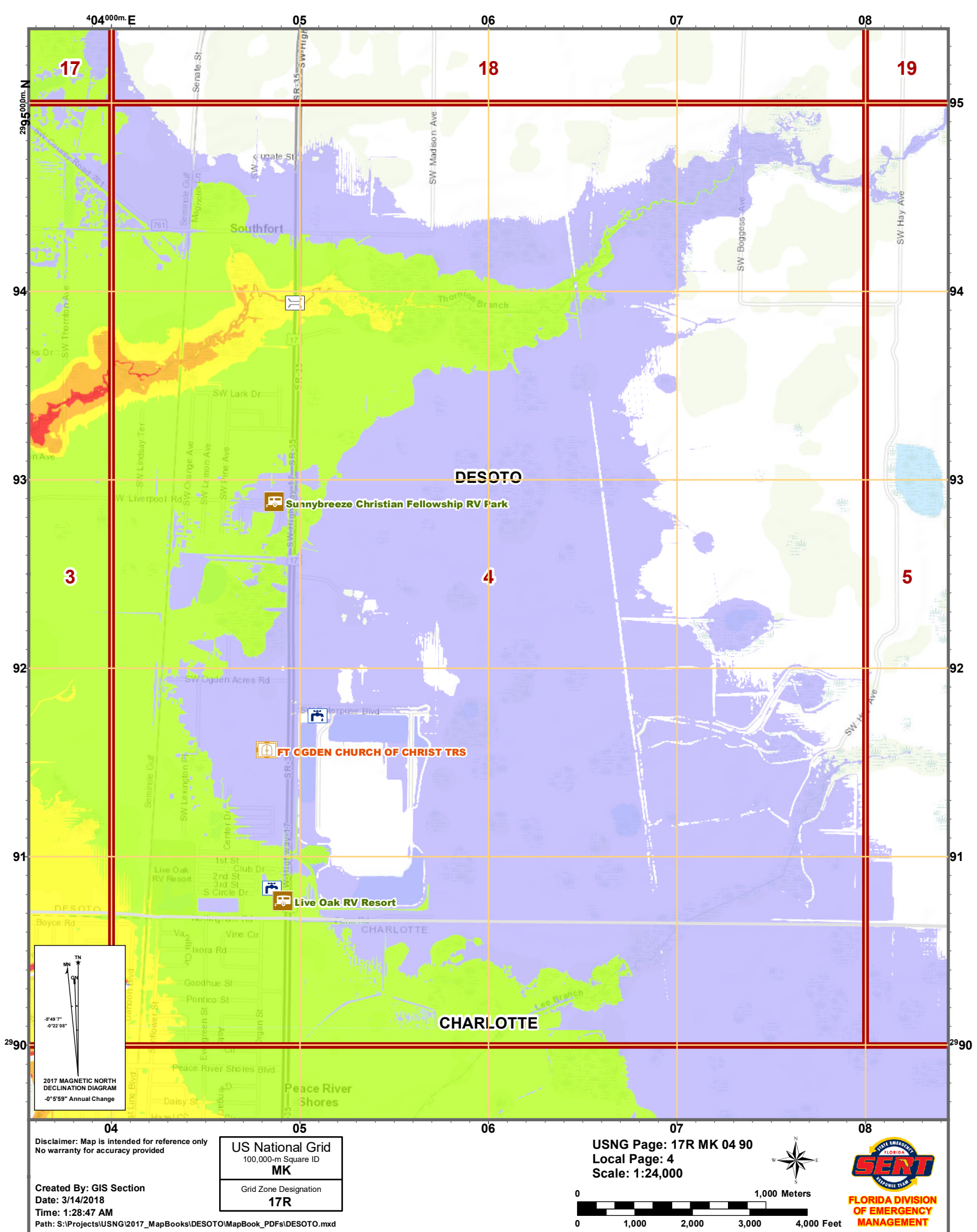
Created By: GIS Section  
Date: 3/14/2018  
Time: 1:28:28 AM  
Path: S:\Projects\USNG\2017\_MapBooks\DESOTO\MapBook\_PDFs\DESOTO.mxd

US National Grid  
100,000-m Square ID  
**MK**  
Grid Zone Designation  
**17R**

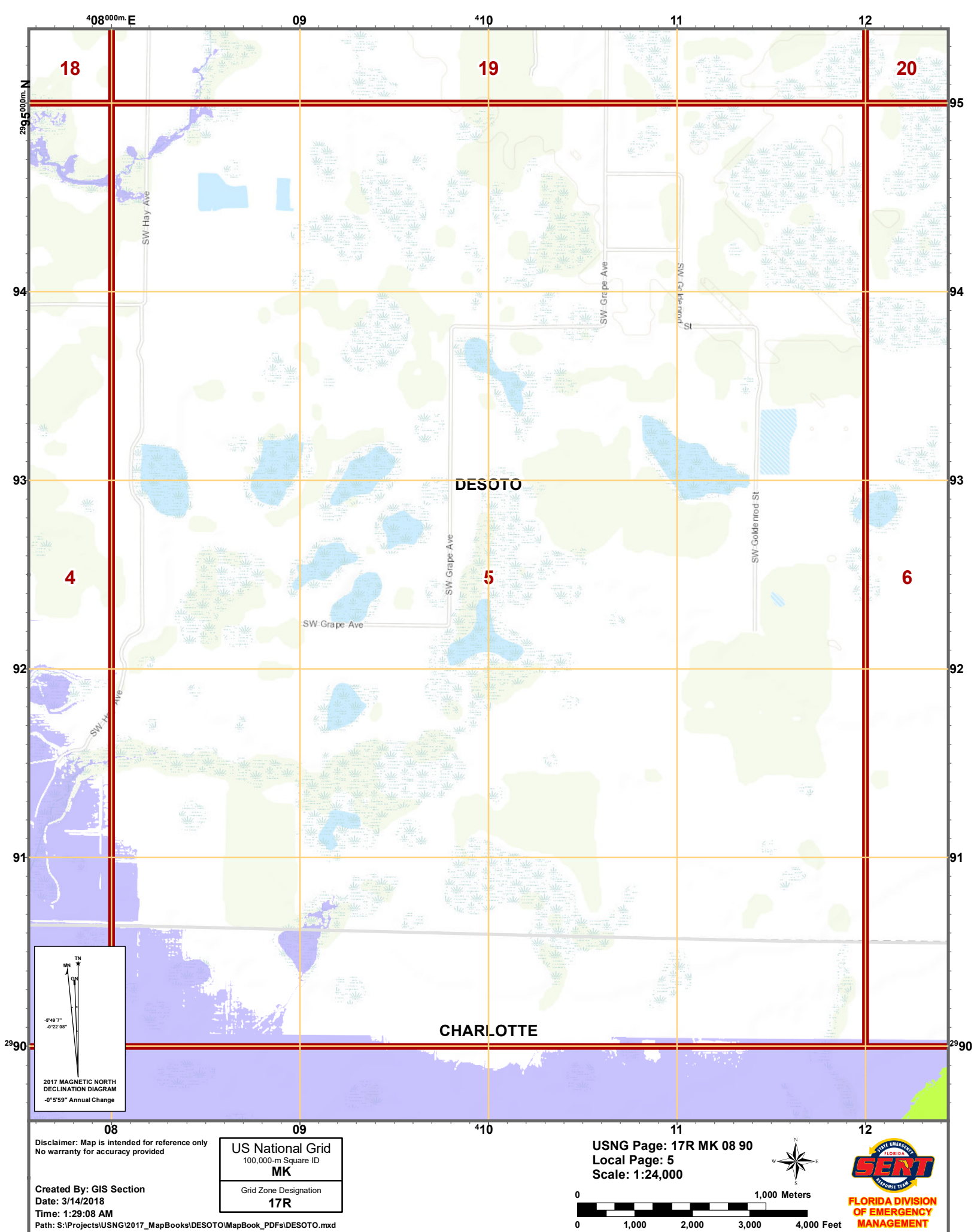
USNG Page: 17R MK 00 90  
Local Page: 3  
Scale: 1:24,000

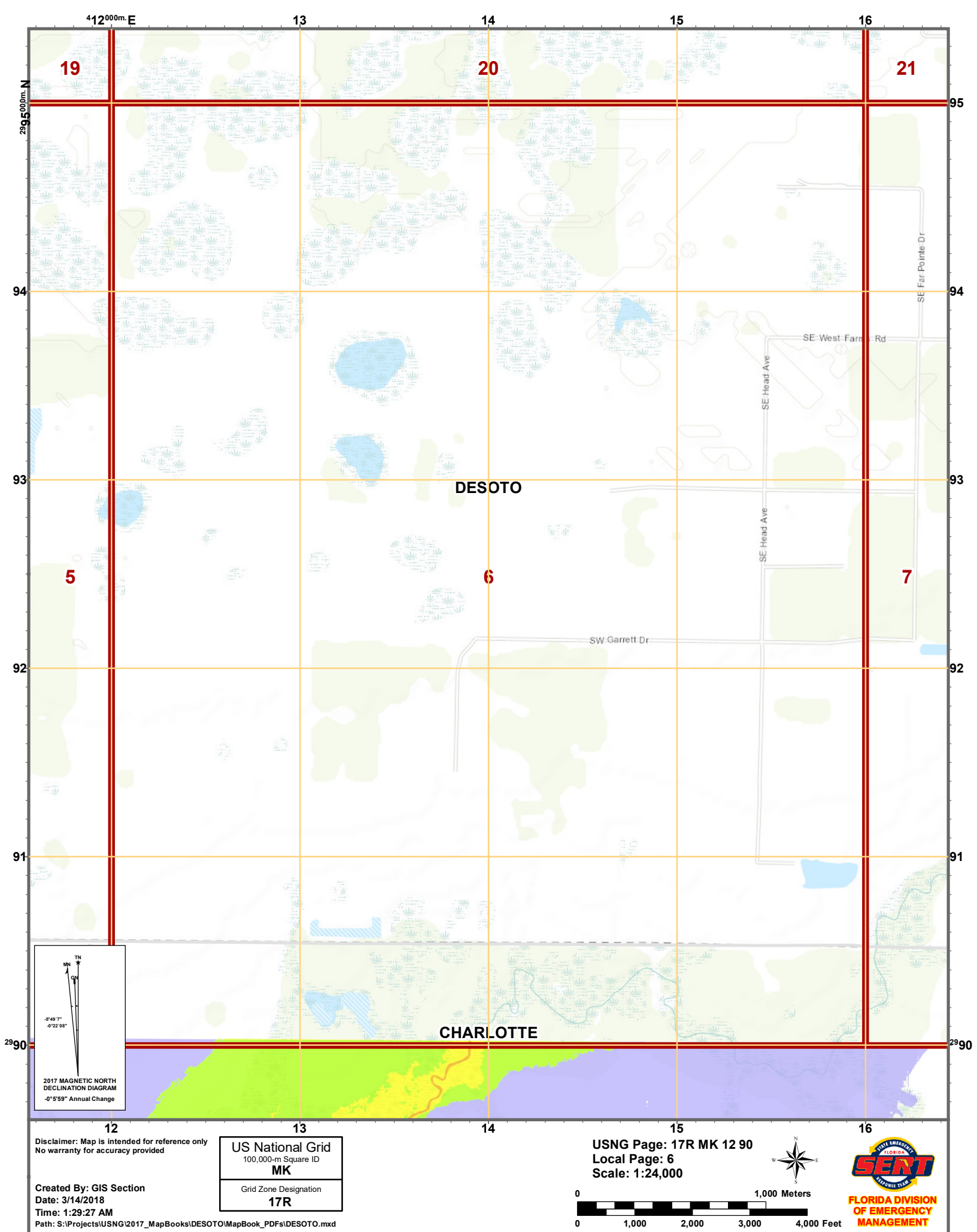












412000m E

13

14

15

16

19

20

21

95

94

93

92

91

90

DESOTO

SW Garrett Dr

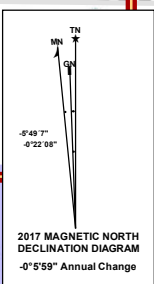
SE West Farm Rd

SE Head Ave

SE Head Ave

SE Far Pointe Dr

CHARLOTTE



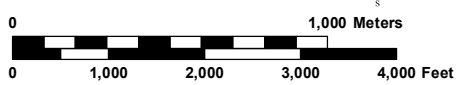
Disclaimer: Map is intended for reference only  
No warranty for accuracy provided

US National Grid  
100,000-m Square ID  
**MK**  
Grid Zone Designation  
**17R**

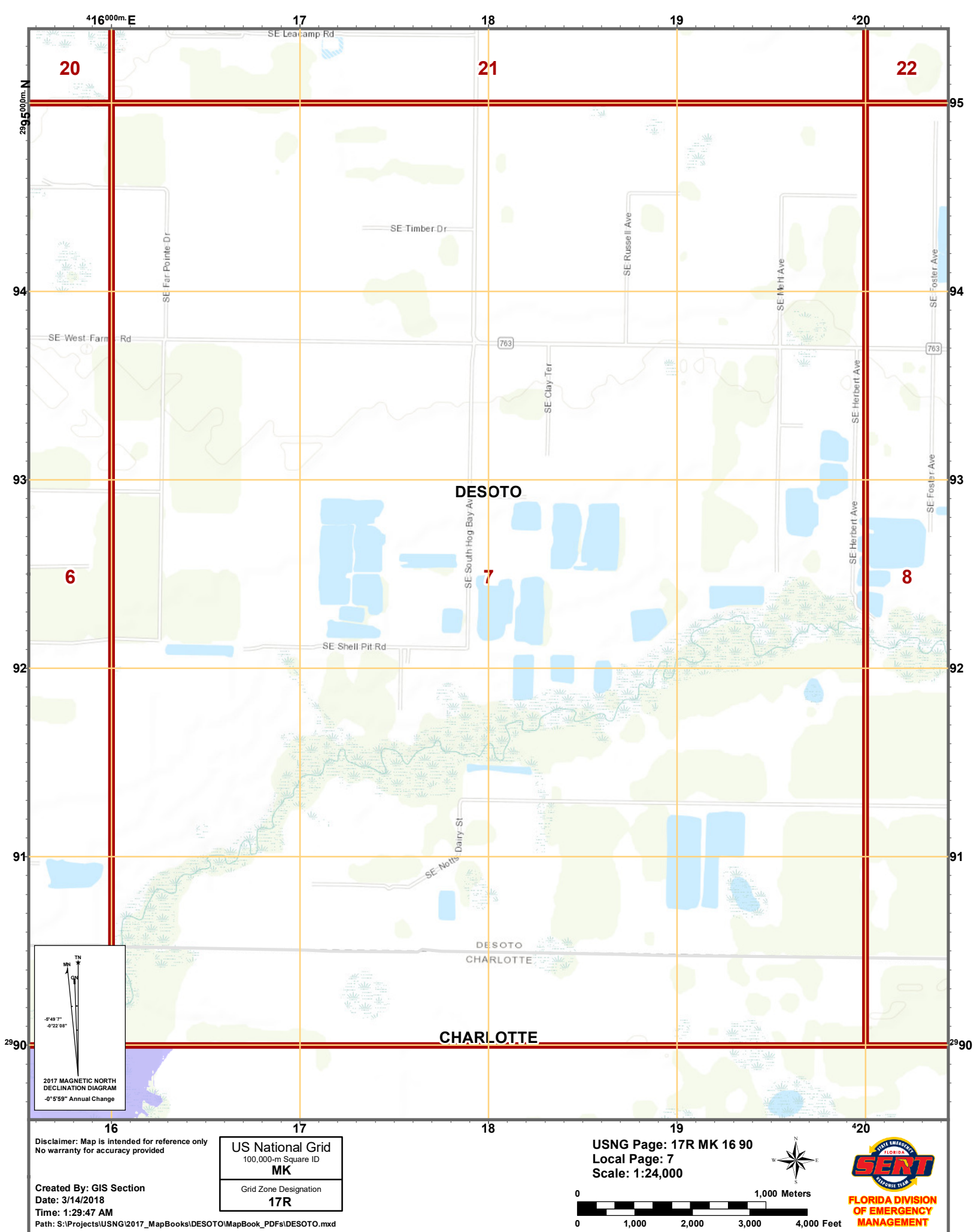
Created By: GIS Section  
Date: 3/14/2018  
Time: 1:29:27 AM

Path: S:\Projects\USNG\2017\_MapBooks\DESOTO\MapBook\_PDFs\DESOTO.mxd

USNG Page: 17R MK 12 90  
Local Page: 6  
Scale: 1:24,000







20

21

22

95

94

93

92

91

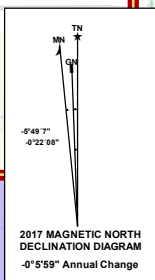
90

DESOTO

7

8

CHARLOTTE



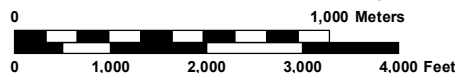
Disclaimer: Map is intended for reference only  
No warranty for accuracy provided

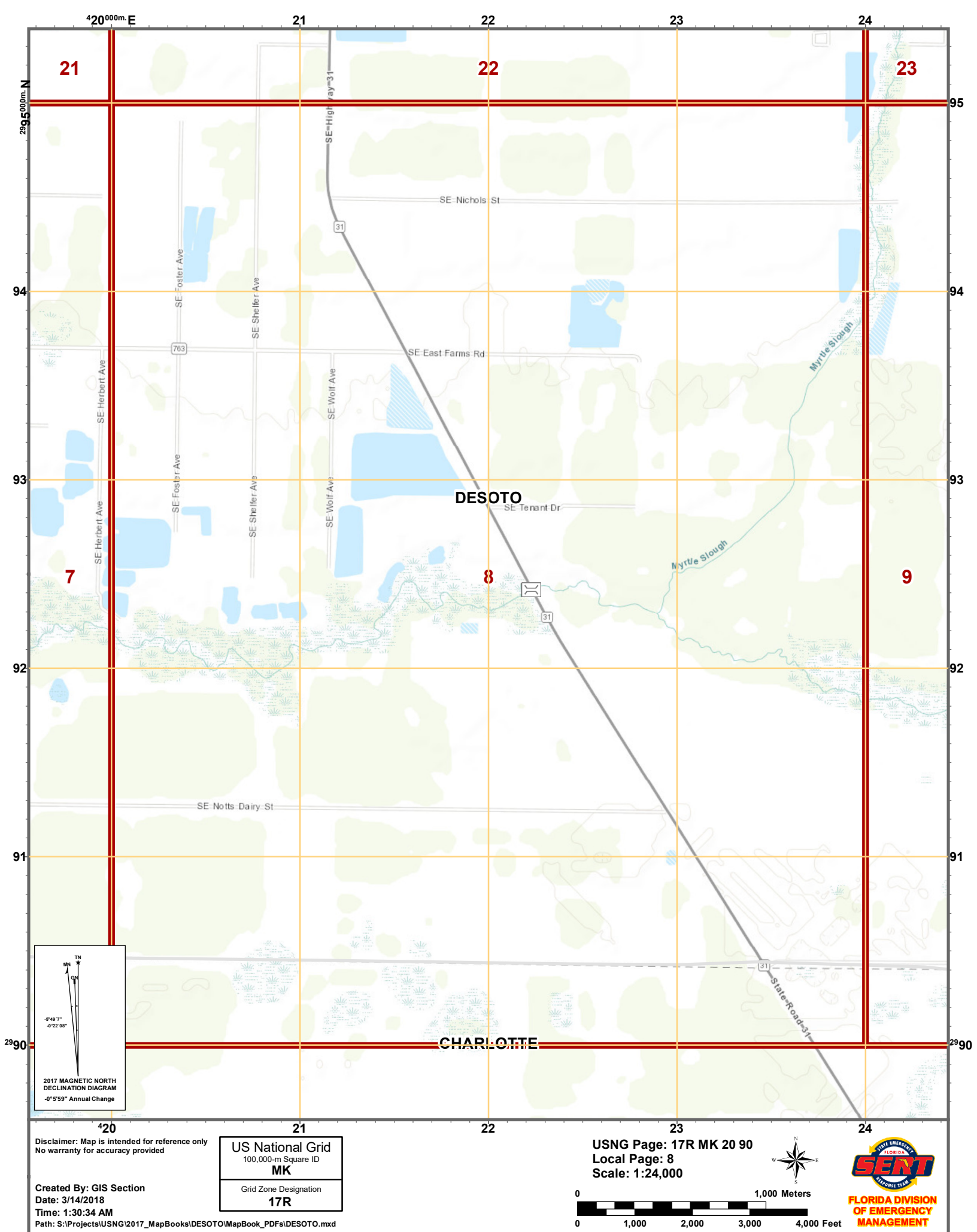
Created By: GIS Section  
Date: 3/14/2018  
Time: 1:29:47 AM

Path: S:\Projects\USNG\2017\_MapBooks\DESOTO\MapBook\_PDFs\DESOTO.mxd

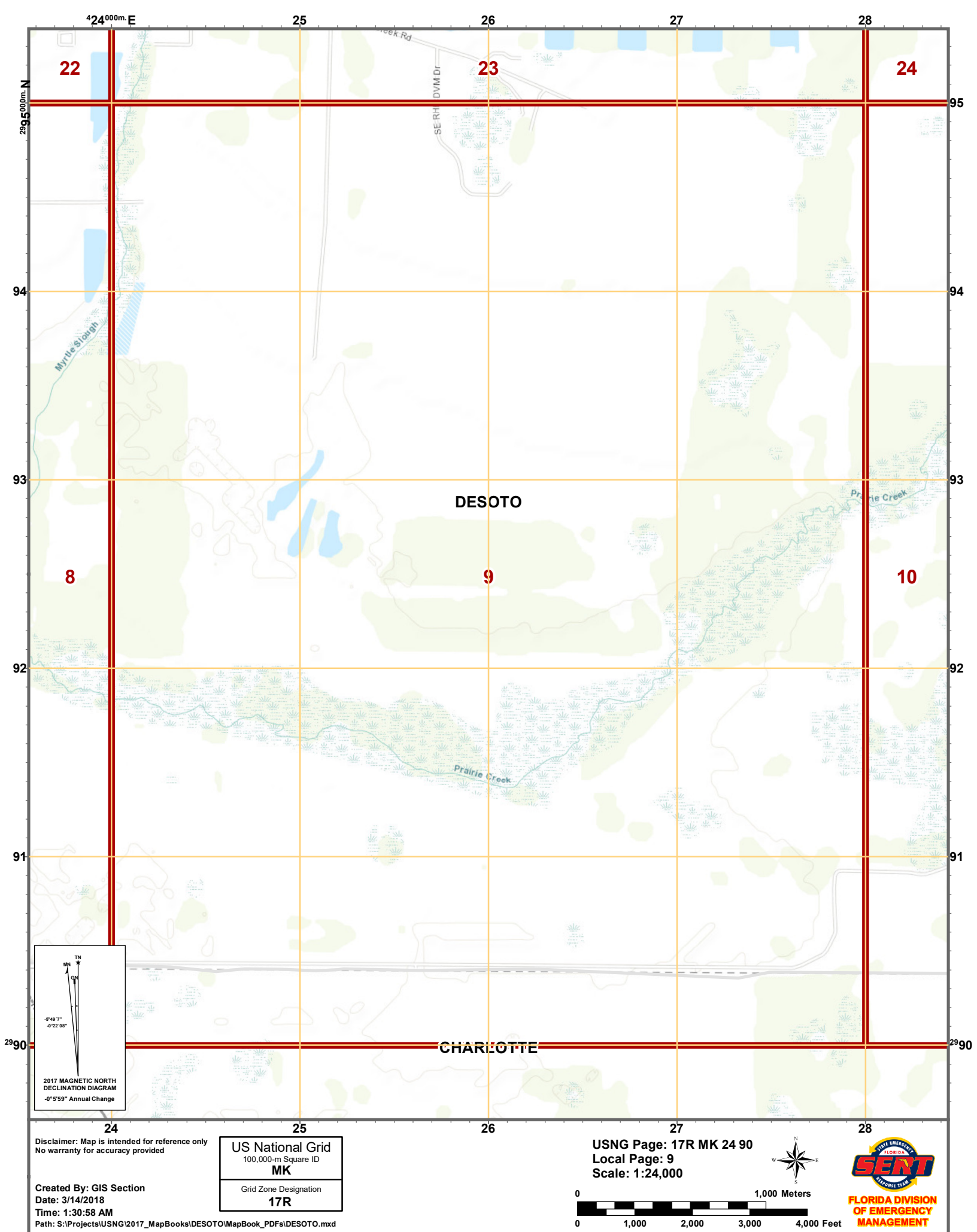
US National Grid  
100,000-m Square ID  
**MK**  
Grid Zone Designation  
**17R**

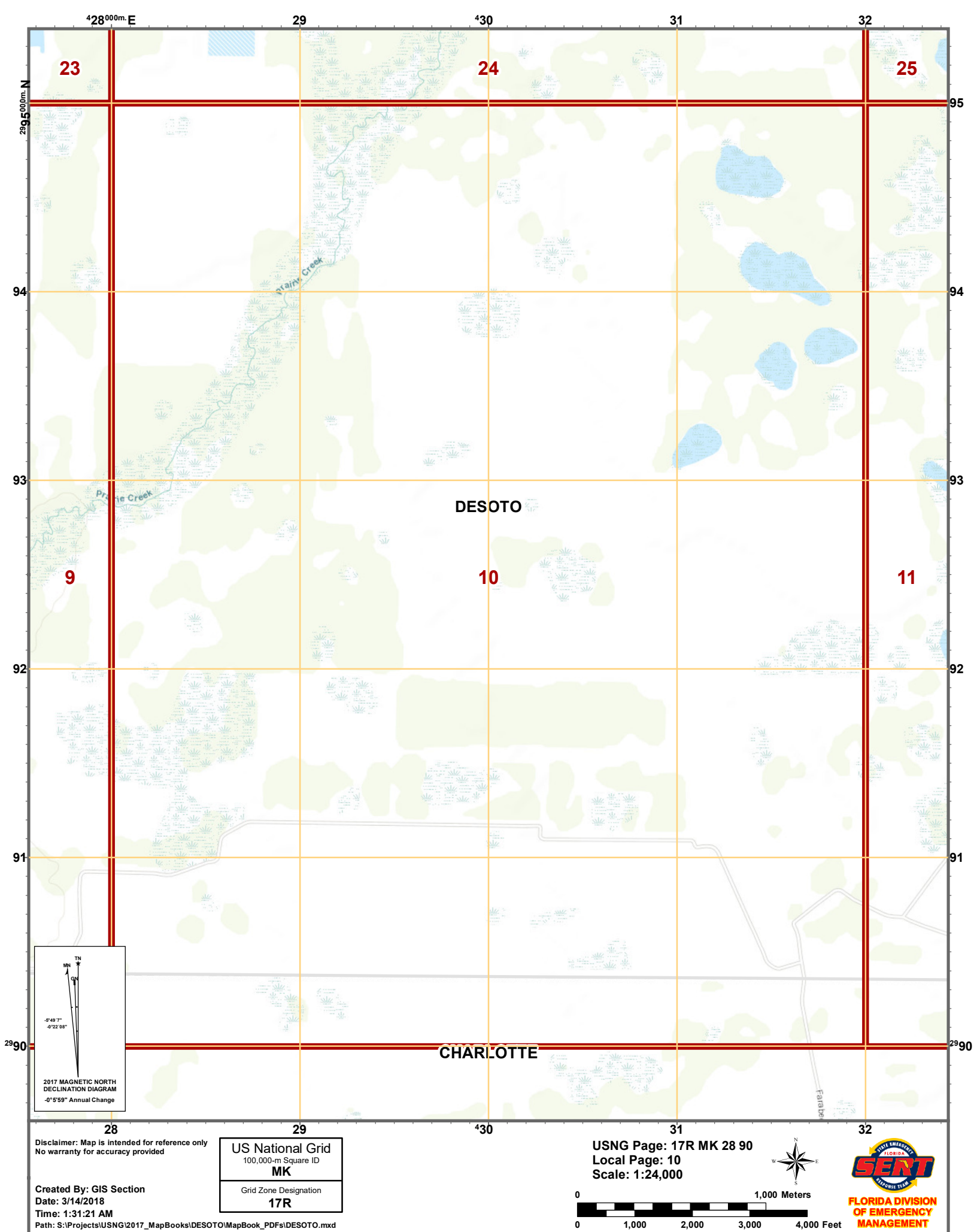
USNG Page: 17R MK 16 90  
Local Page: 7  
Scale: 1:24,000



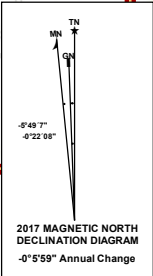
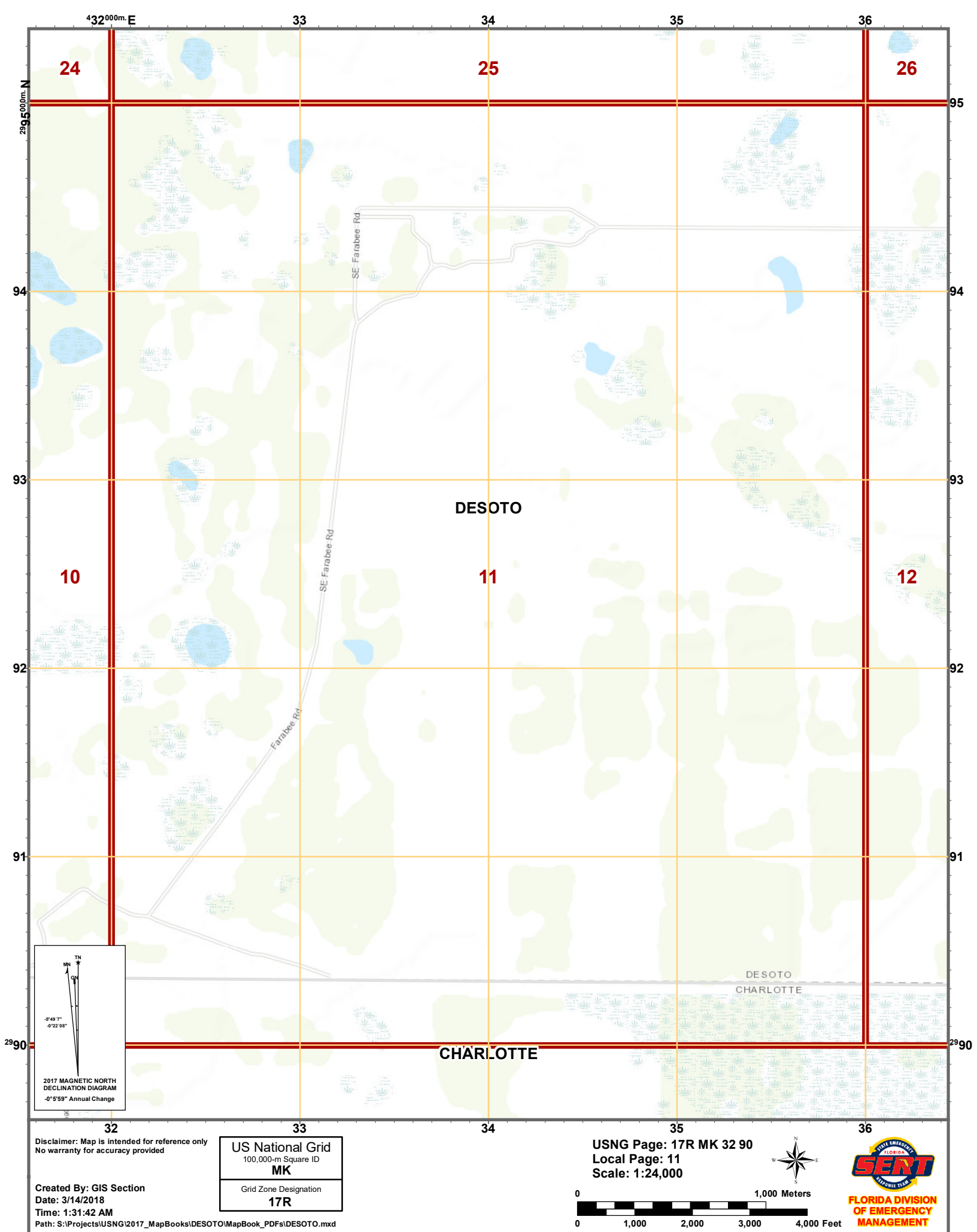












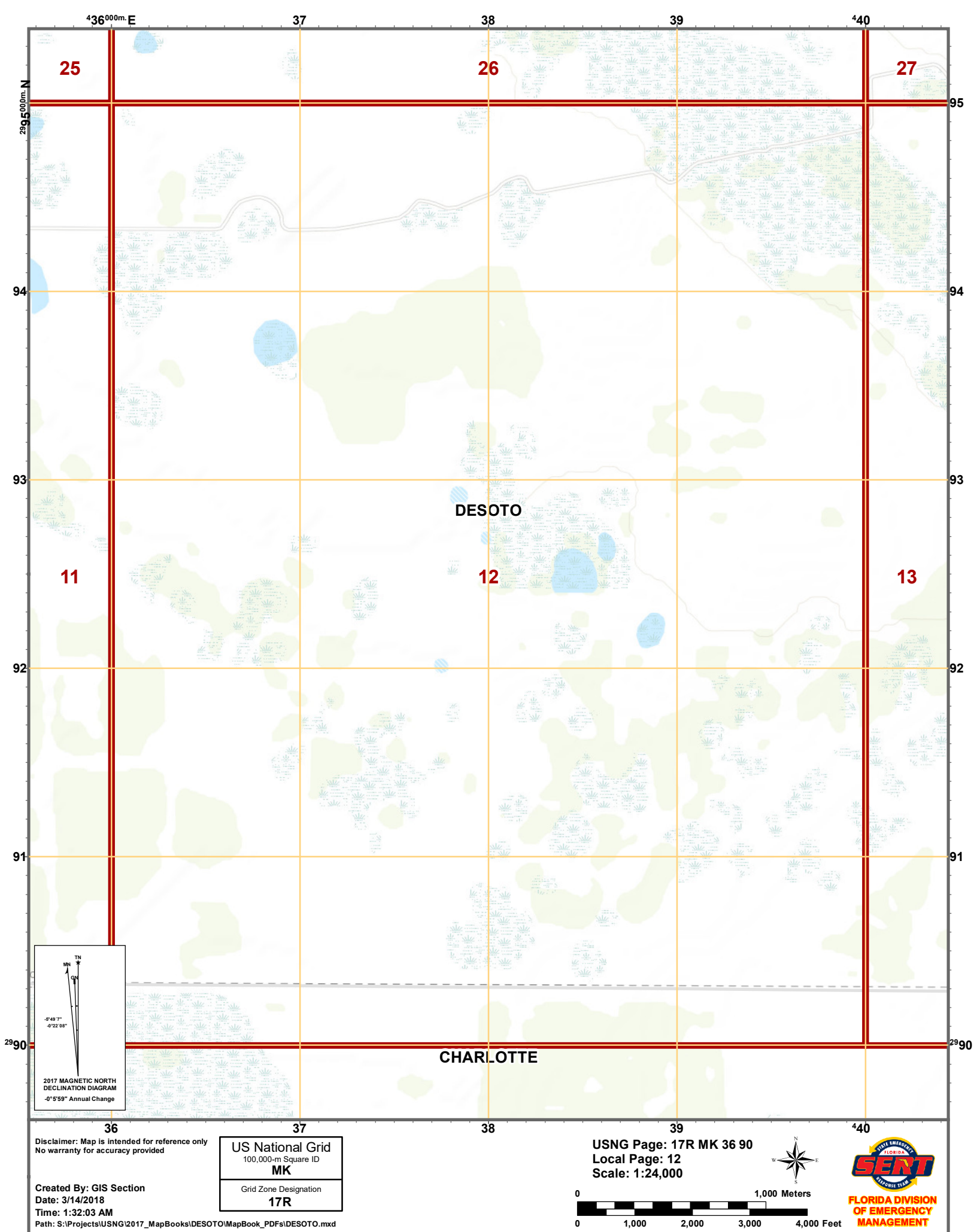
Disclaimer: Map is intended for reference only  
No warranty for accuracy provided

Created By: GIS Section  
Date: 3/14/2018  
Time: 1:31:42 AM  
Path: S:\Projects\USNG\2017\_MapBooks\DESOTO\MapBook\_PDFs\DESOTO.mxd

US National Grid  
100,000-m Square ID  
**MK**  
Grid Zone Designation  
**17R**

USNG Page: 17R MK 32 90  
Local Page: 11  
Scale: 1:24,000





25

26

27

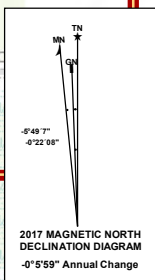
11

12

13

DESOTO

CHARLOTTE



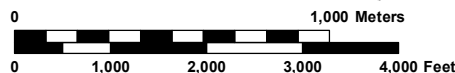
Disclaimer: Map is intended for reference only  
No warranty for accuracy provided

Created By: GIS Section  
Date: 3/14/2018  
Time: 1:32:03 AM

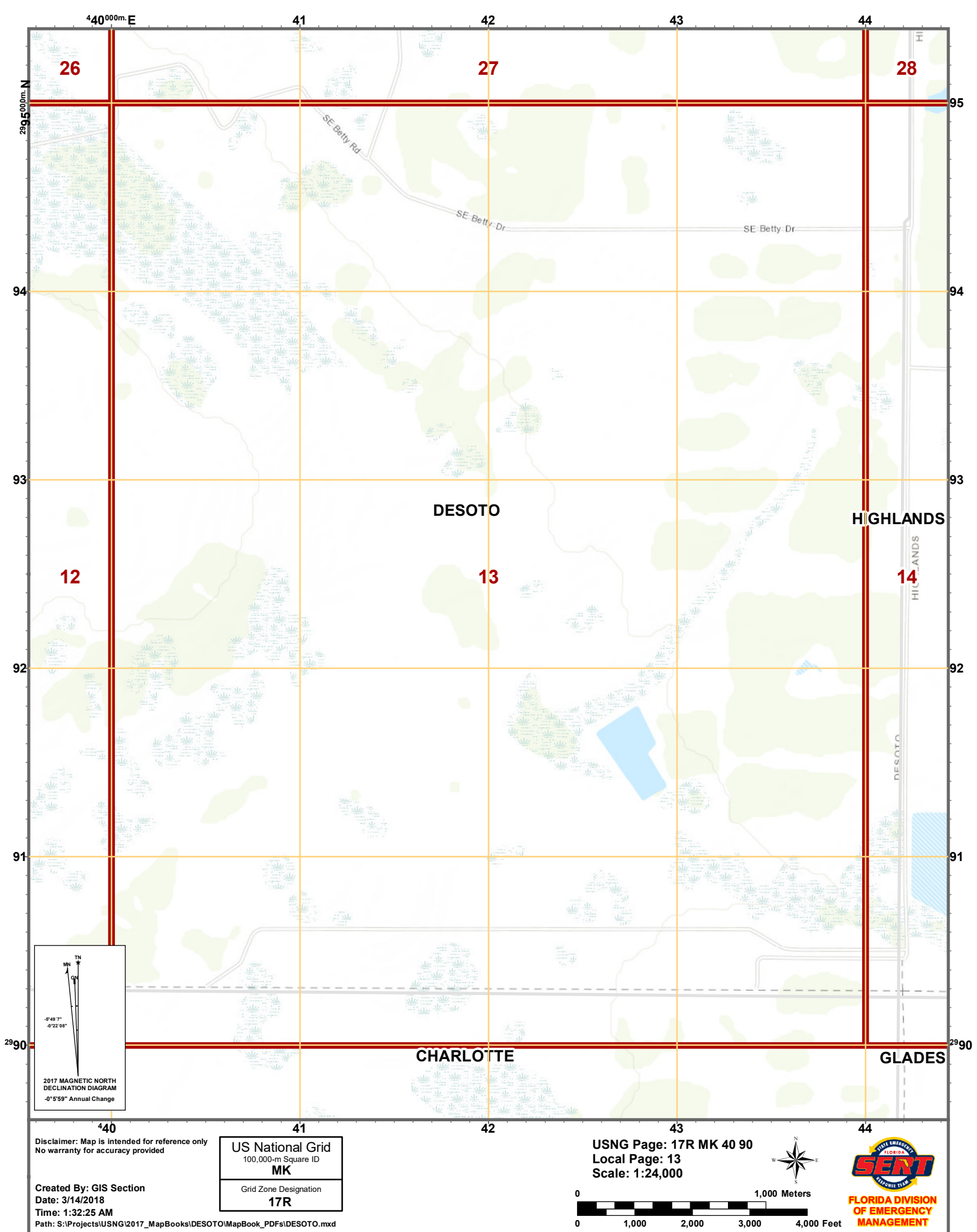
Path: S:\Projects\USNG\2017\_MapBooks\DESOTO\MapBook\_PDFs\DESOTO.mxd

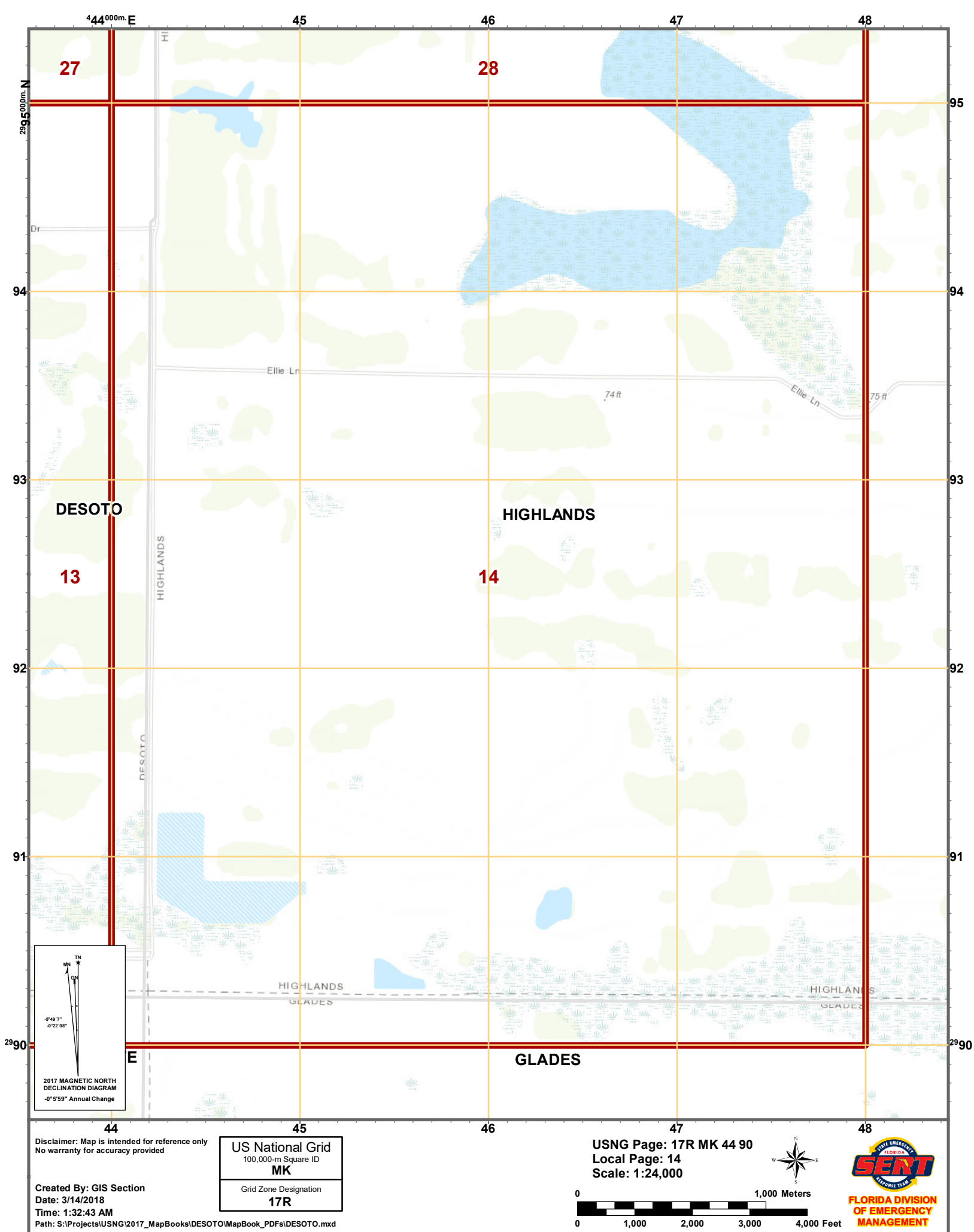
US National Grid  
100,000-m Square ID  
**MK**  
Grid Zone Designation  
**17R**

USNG Page: 17R MK 36 90  
Local Page: 12  
Scale: 1:24,000

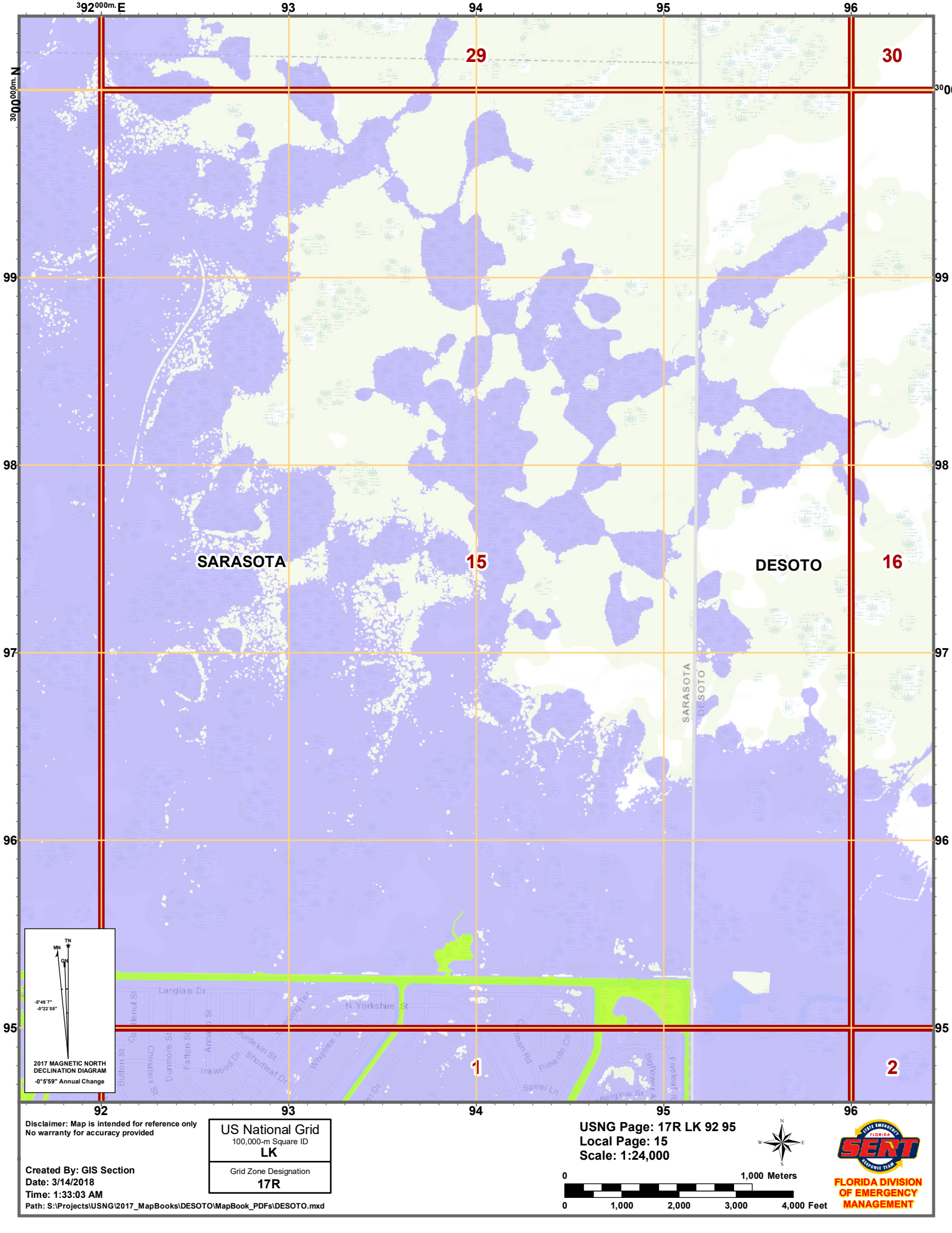










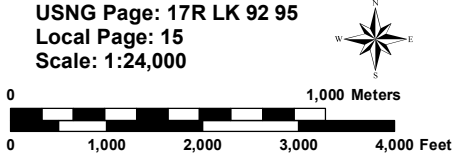


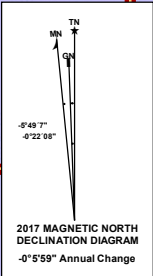
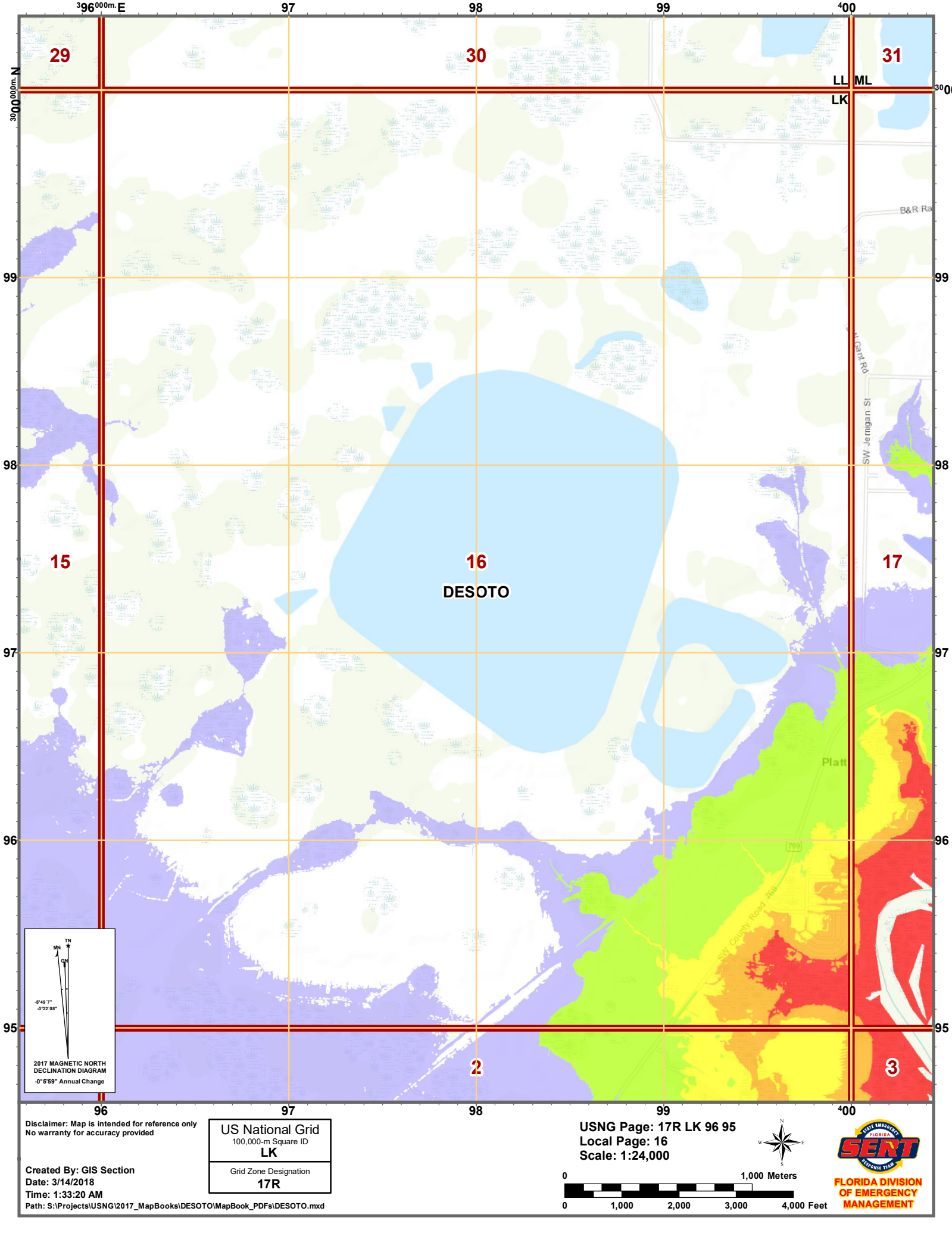
Disclaimer: Map is intended for reference only  
No warranty for accuracy provided

Created By: GIS Section  
Date: 3/14/2018  
Time: 1:33:03 AM  
Path: S:\Projects\USNG\2017\_MapBooks\DESOTO\MapBook\_PDFs\DESOTO.mxd

US National Grid  
100,000-m Square ID  
**LK**  
Grid Zone Designation  
**17R**

USNG Page: 17R LK 92 95  
Local Page: 15  
Scale: 1:24,000



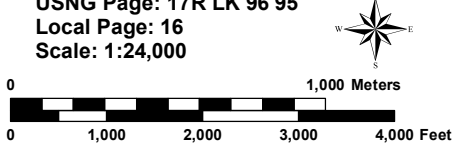


Disclaimer: Map is intended for reference only  
No warranty for accuracy provided

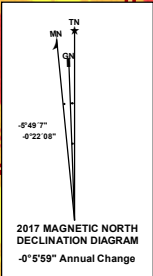
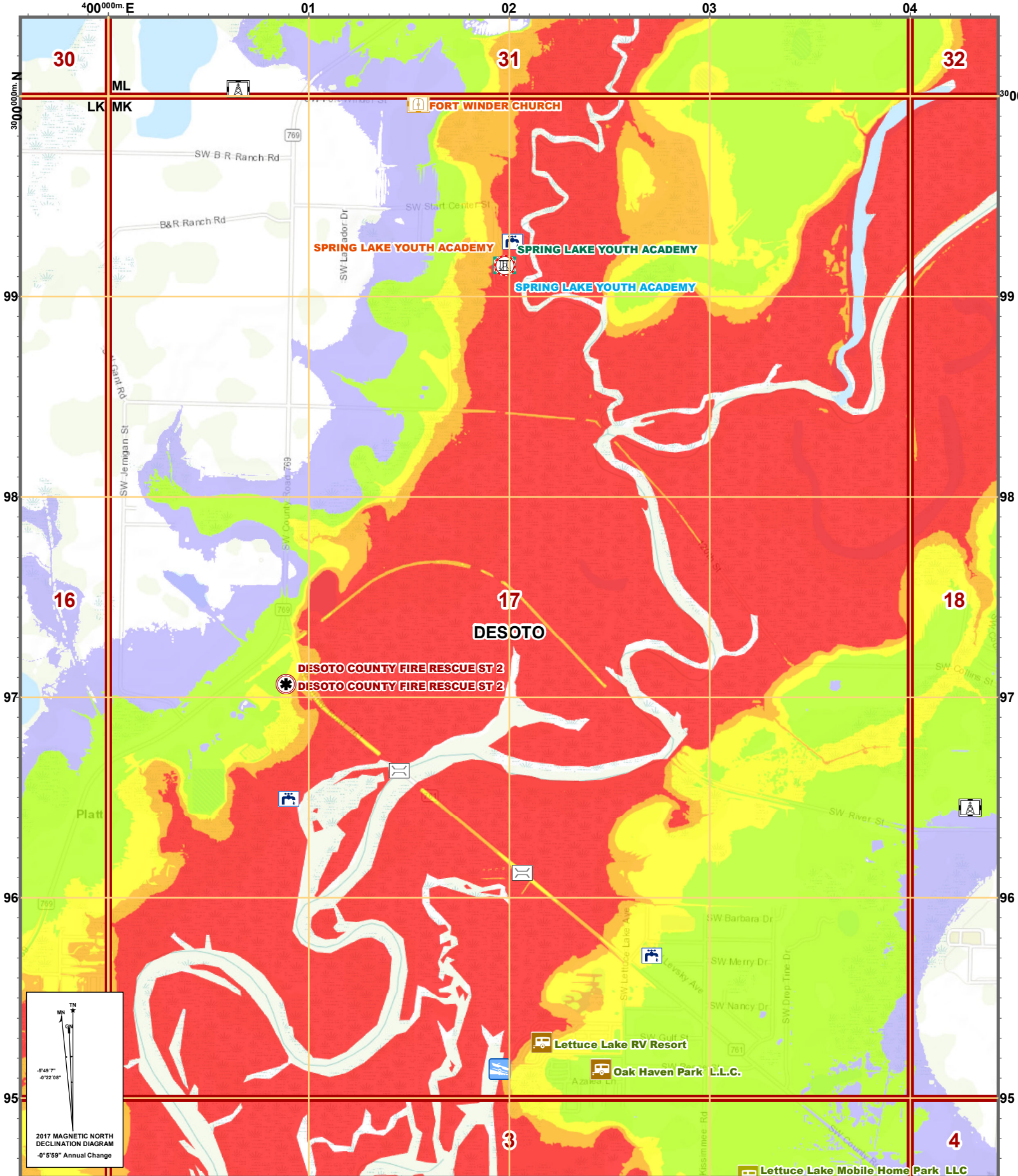
Created By: GIS Section  
Date: 3/14/2018  
Time: 1:33:20 AM  
Path: S:\Projects\USNG\2017\_MapBooks\DESOTO\MapBook\_PDFs\DESOTO.mxd

US National Grid  
100,000-m Square ID  
**LK**  
Grid Zone Designation  
**17R**

USNG Page: 17R LK 96 95  
Local Page: 16  
Scale: 1:24,000





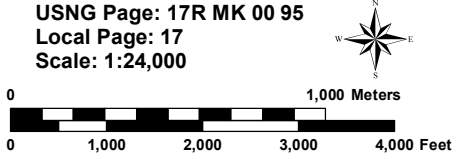


Disclaimer: Map is intended for reference only  
No warranty for accuracy provided

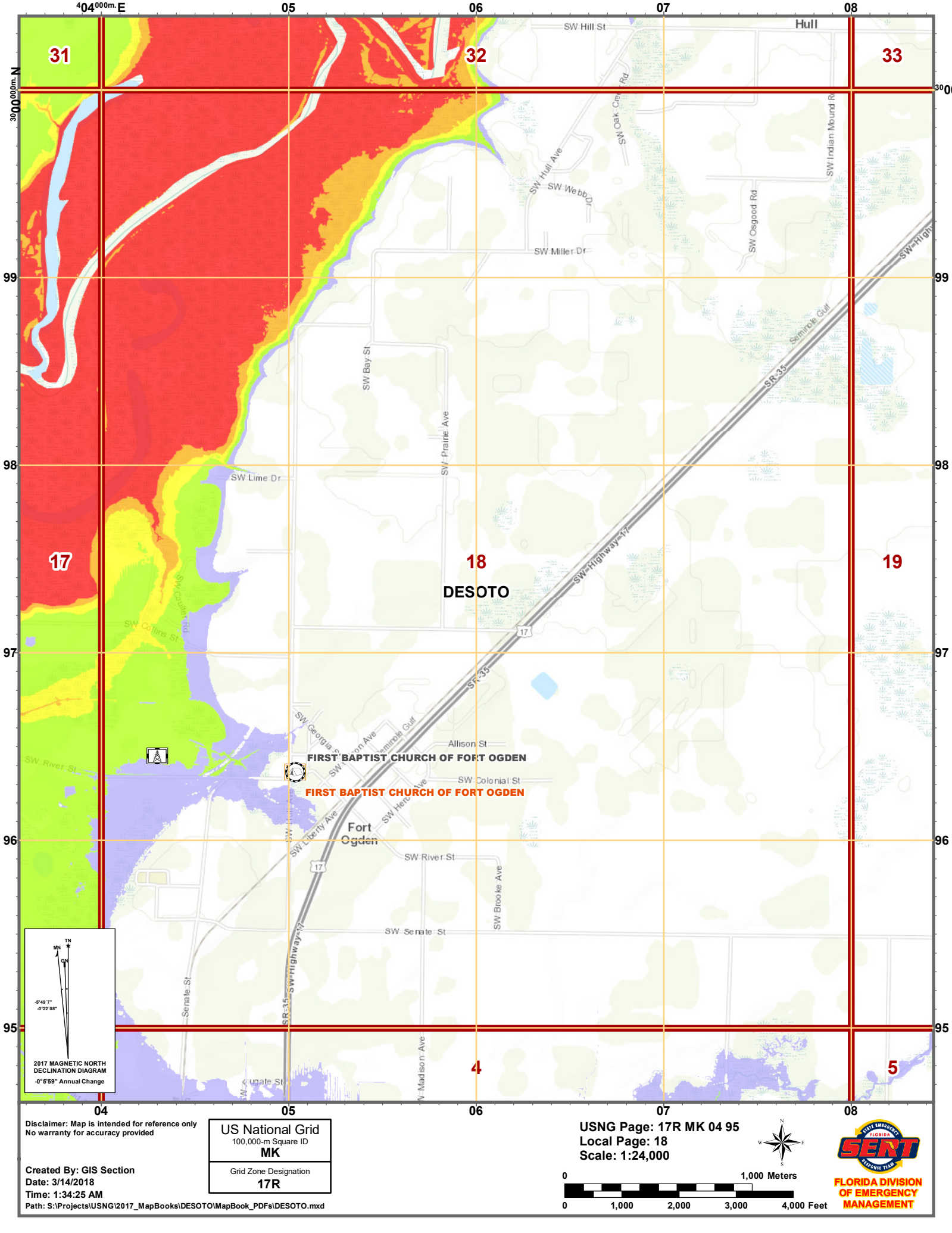
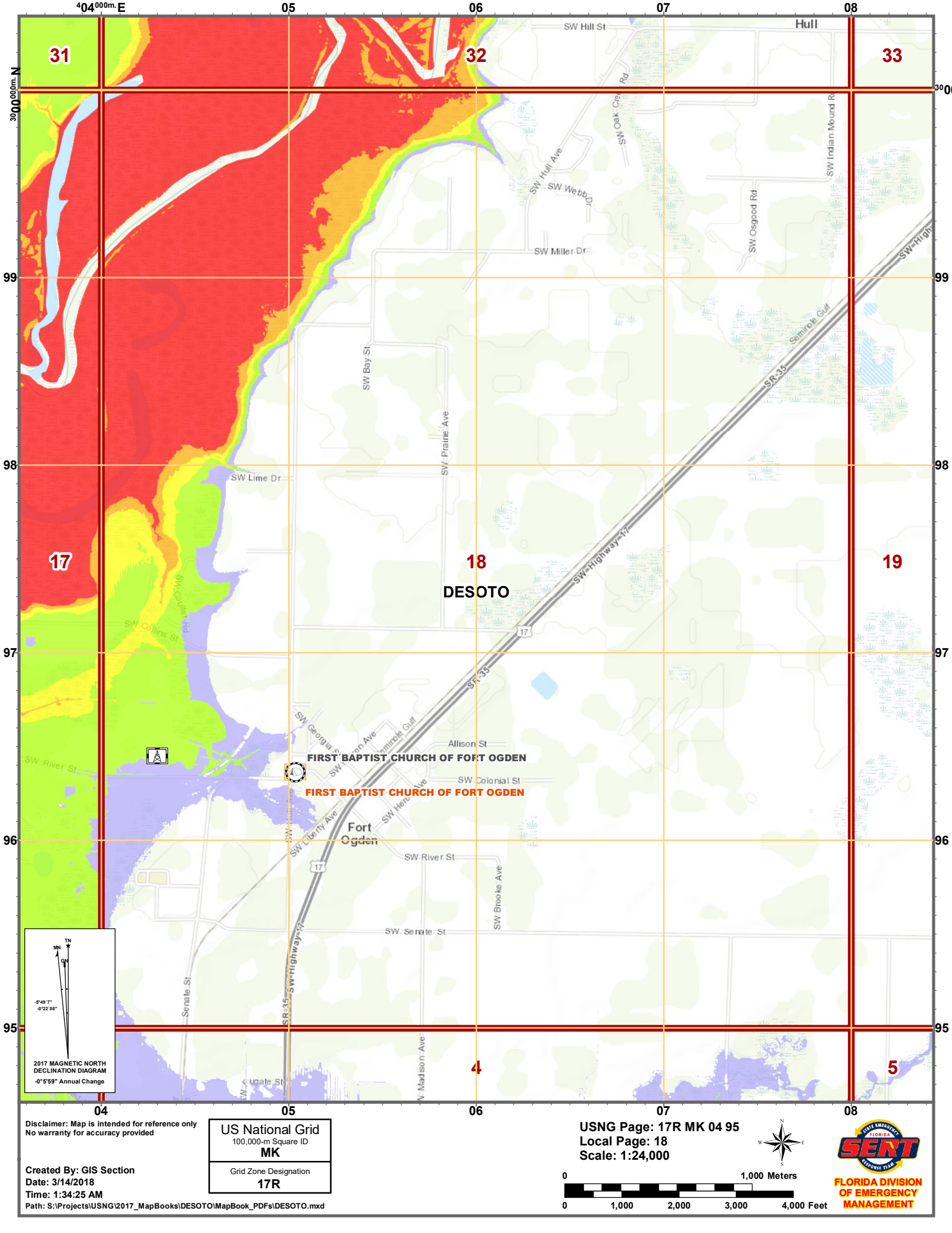
Created By: GIS Section  
Date: 3/14/2018  
Time: 1:33:41 AM  
Path: S:\Projects\USNG\2017\_MapBooks\DESOTO\MapBook\_PDFs\DESOTO.mxd

US National Grid
100,000-m Square ID
<b>MK</b>
Grid Zone Designation
<b>17R</b>

USNG Page: 17R MK 00 95  
Local Page: 17  
Scale: 1:24,000








Disclaimer: Map is intended for reference only  
No warranty for accuracy provided

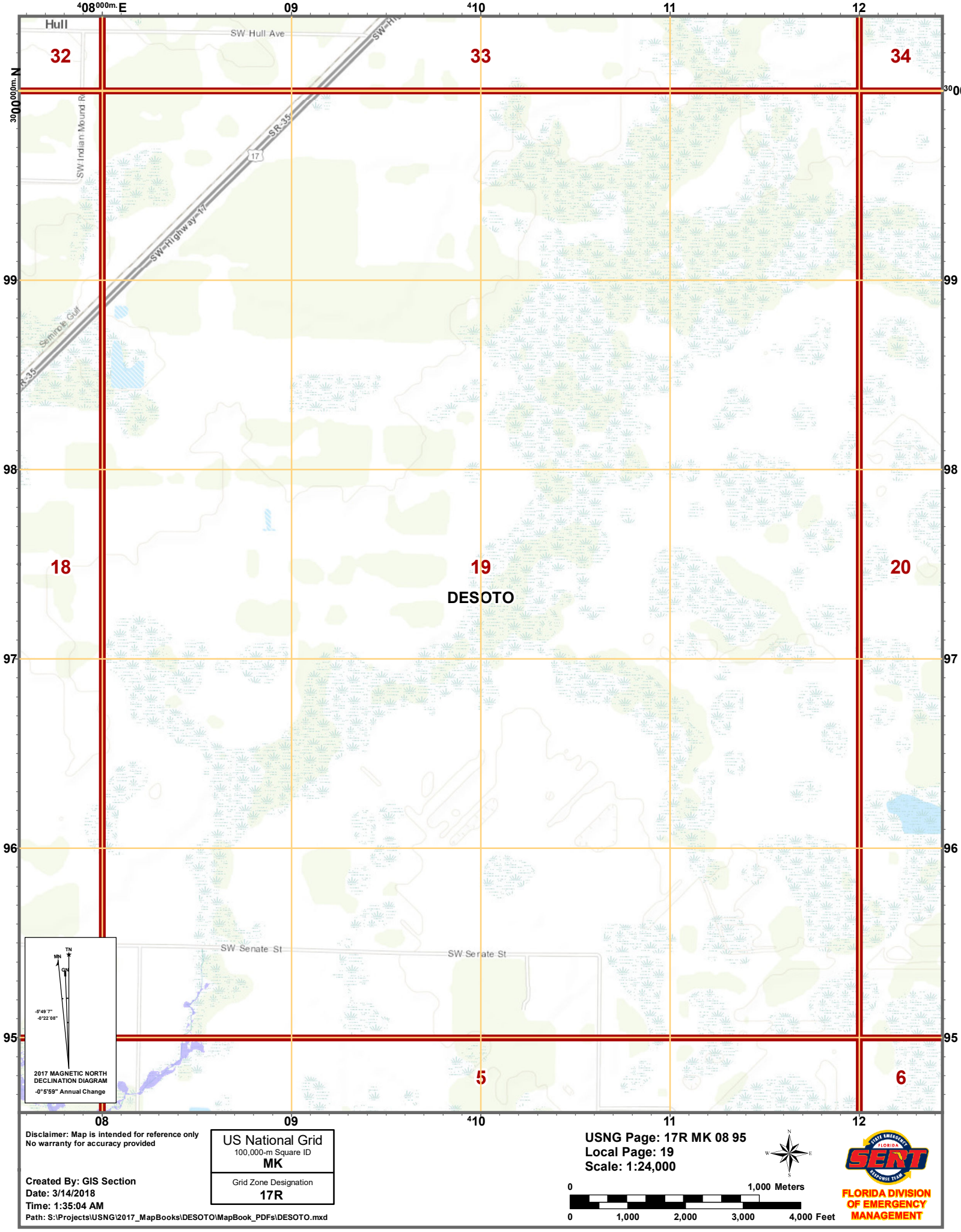
Created By: GIS Section  
Date: 3/14/2018  
Time: 1:34:25 AM  
Path: S:\Projects\USNG\2017\_MapBooks\DESOTO\MapBook\_PDFs\DESOTO.mxd

US National Grid  
100,000-m Square ID  
**MK**  
Grid Zone Designation  
**17R**

USNG Page: 17R MK 04 95  
Local Page: 18  
Scale: 1:24,000







408 000m E

SW Hull Ave

SW Highway 17

SW Senate St

SW Senate St

32

33

34

18

19

20

DESOTO

5

6

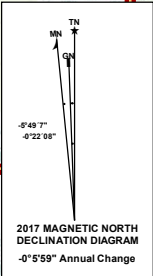
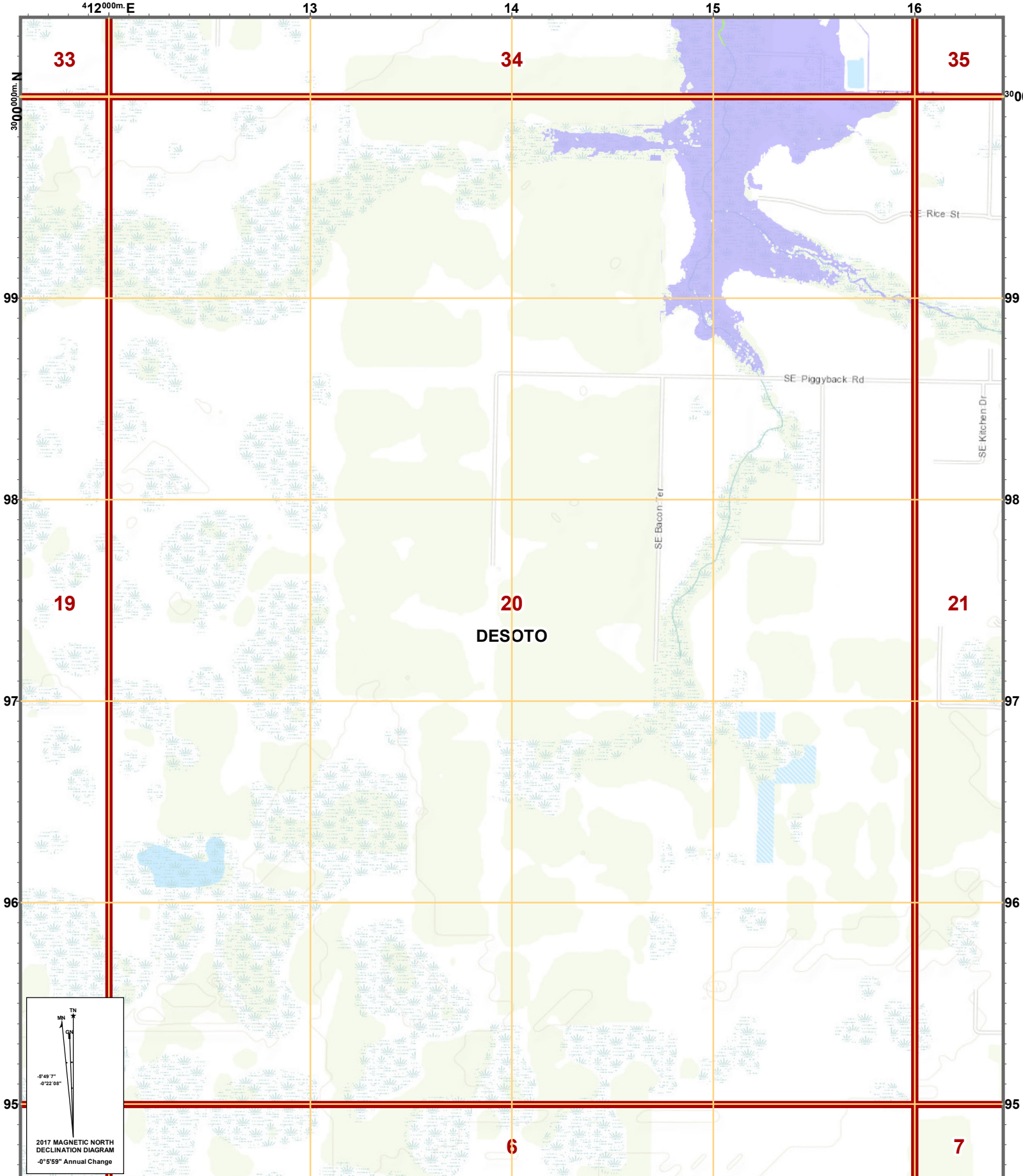
Disclaimer: Map is intended for reference only  
No warranty for accuracy provided

US National Grid  
100,000-m Square ID  
**MK**  
Grid Zone Designation  
**17R**

Created By: GIS Section  
Date: 3/14/2018  
Time: 1:35:04 AM  
Path: S:\Projects\USNG\2017\_MapBooks\DESOTO\MapBook\_PDFs\DESOTO.mxd

USNG Page: 17R MK 08 95  
Local Page: 19  
Scale: 1:24,000



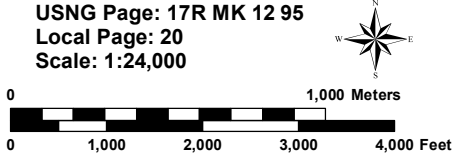


Disclaimer: Map is intended for reference only  
No warranty for accuracy provided

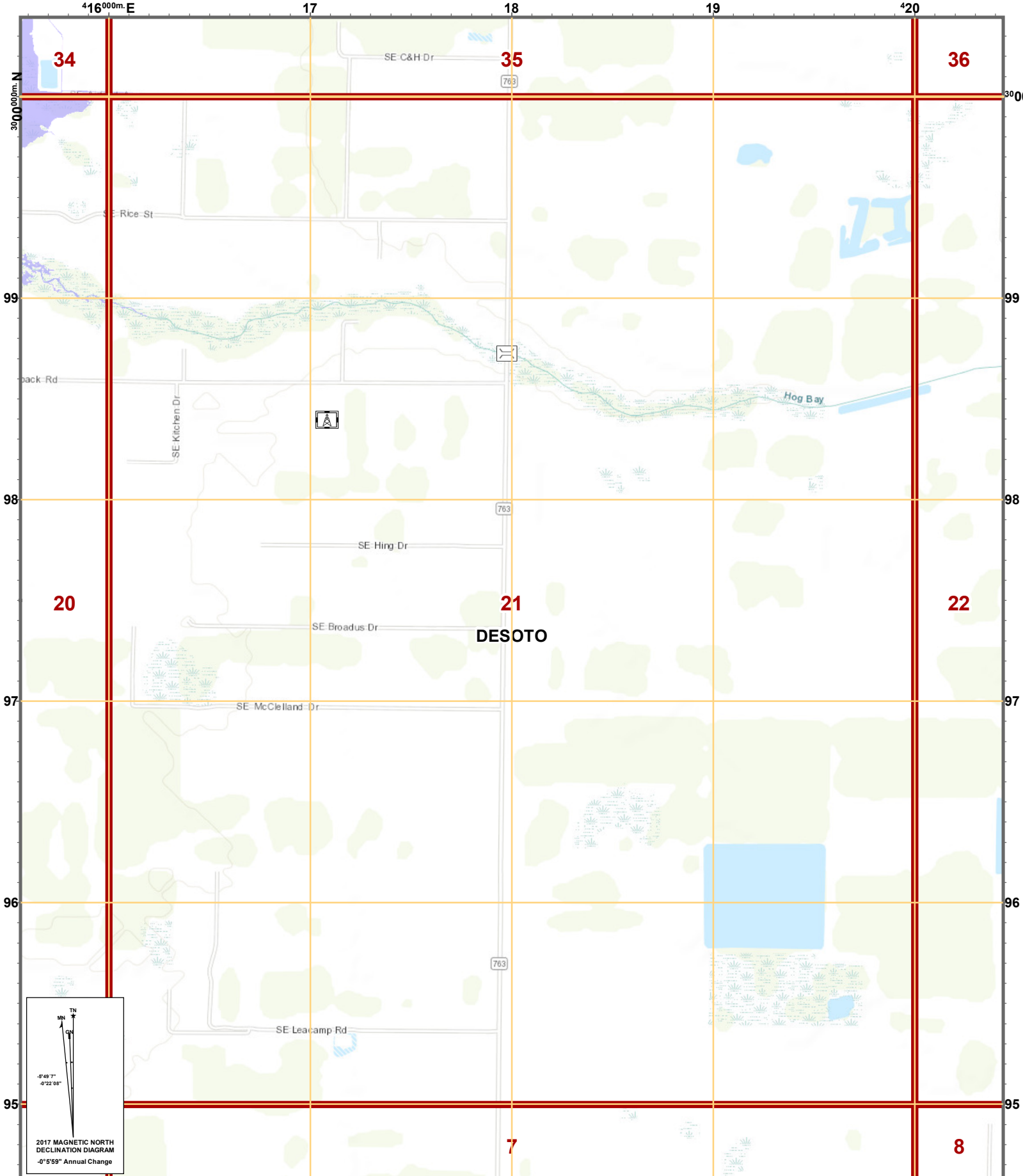
Created By: GIS Section  
Date: 3/14/2018  
Time: 1:35:24 AM  
Path: S:\Projects\USNG\2017\_MapBooks\DESOTO\MapBook\_PDFs\DESOTO.mxd

US National Grid  
100,000-m Square ID  
**MK**  
Grid Zone Designation  
**17R**

USNG Page: 17R MK 12 95  
Local Page: 20  
Scale: 1:24,000







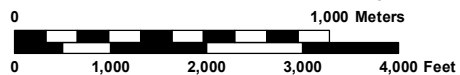
Disclaimer: Map is intended for reference only  
No warranty for accuracy provided

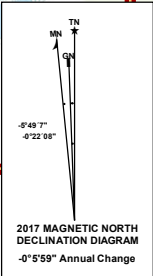
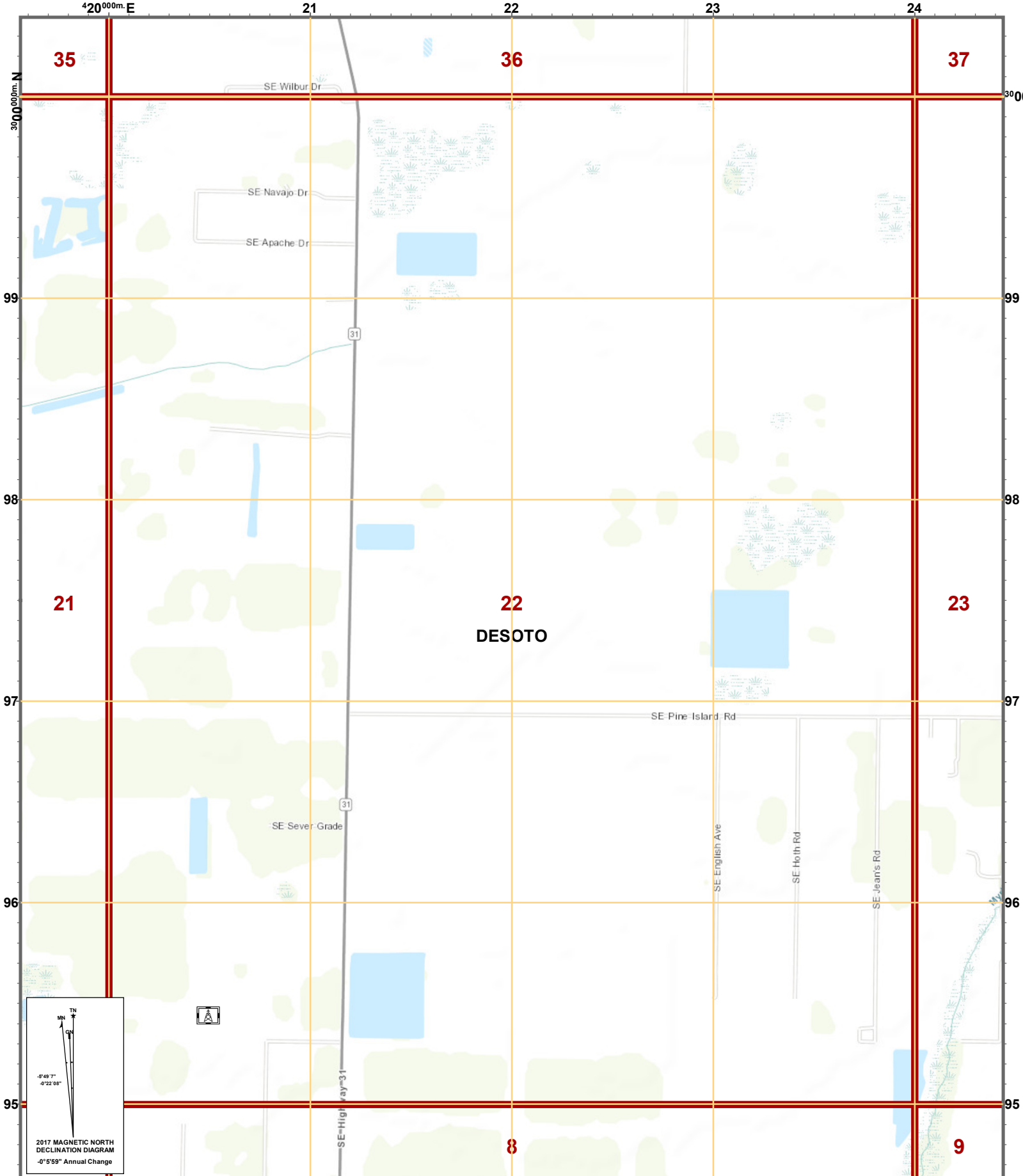
Created By: GIS Section  
Date: 3/14/2018  
Time: 1:35:44 AM

Path: S:\Projects\USNG\2017\_MapBooks\DESOTO\MapBook\_PDFs\DESOTO.mxd

US National Grid  
100,000-m Square ID  
**MK**  
Grid Zone Designation  
**17R**

USNG Page: 17R MK 16 95  
Local Page: 21  
Scale: 1:24,000



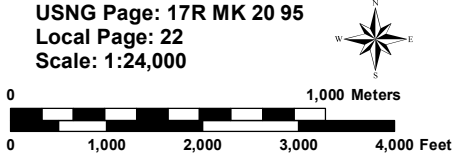


Disclaimer: Map is intended for reference only  
No warranty for accuracy provided

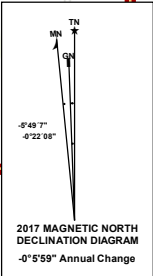
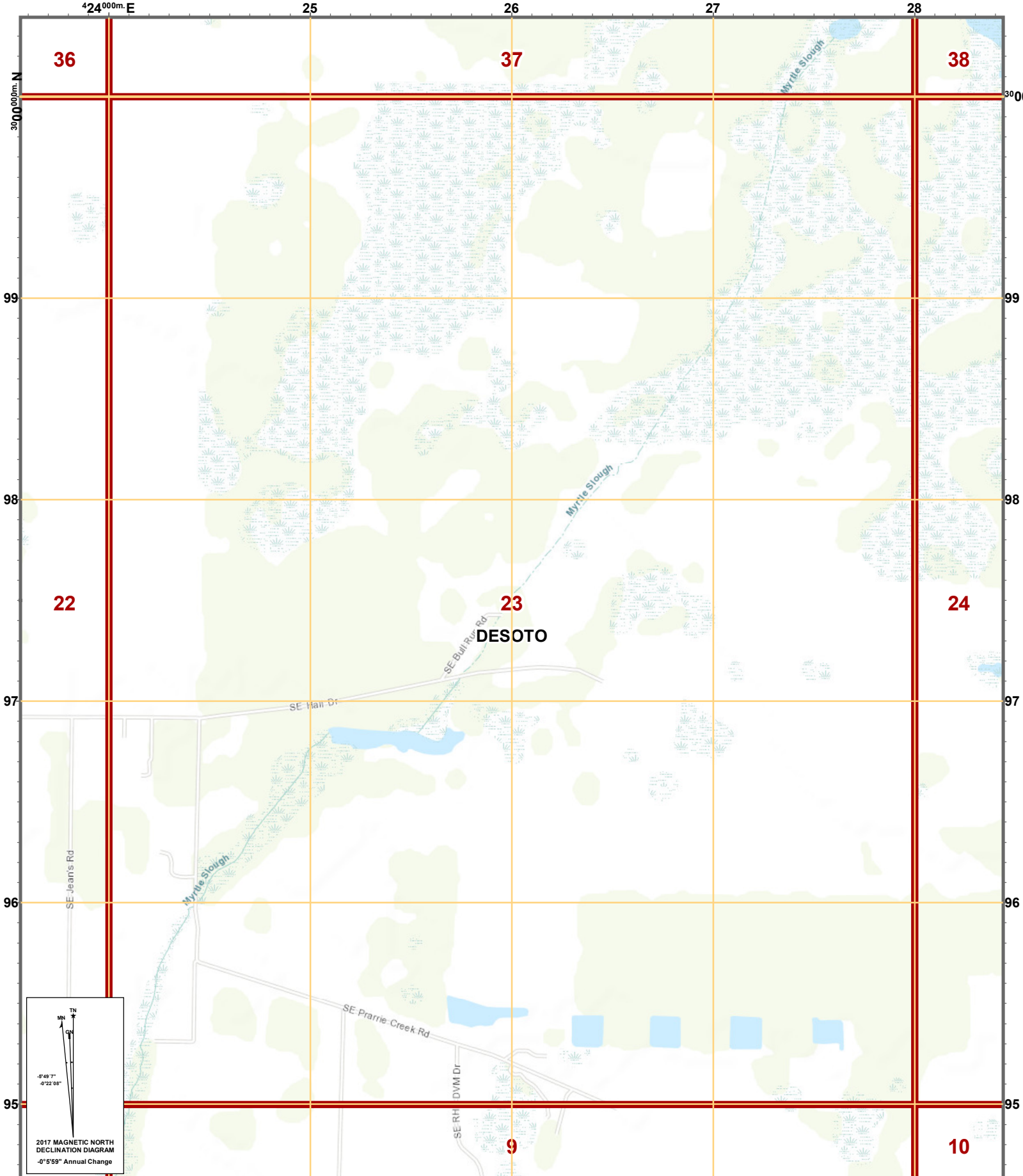
Created By: GIS Section  
Date: 3/14/2018  
Time: 1:36:06 AM  
Path: S:\Projects\USNG\2017\_MapBooks\DESOTO\MapBook\_PDFs\DESOTO.mxd

US National Grid 100,000-m Square ID <b>MK</b>
Grid Zone Designation <b>17R</b>

USNG Page: 17R MK 20 95  
Local Page: 22  
Scale: 1:24,000








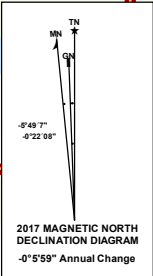
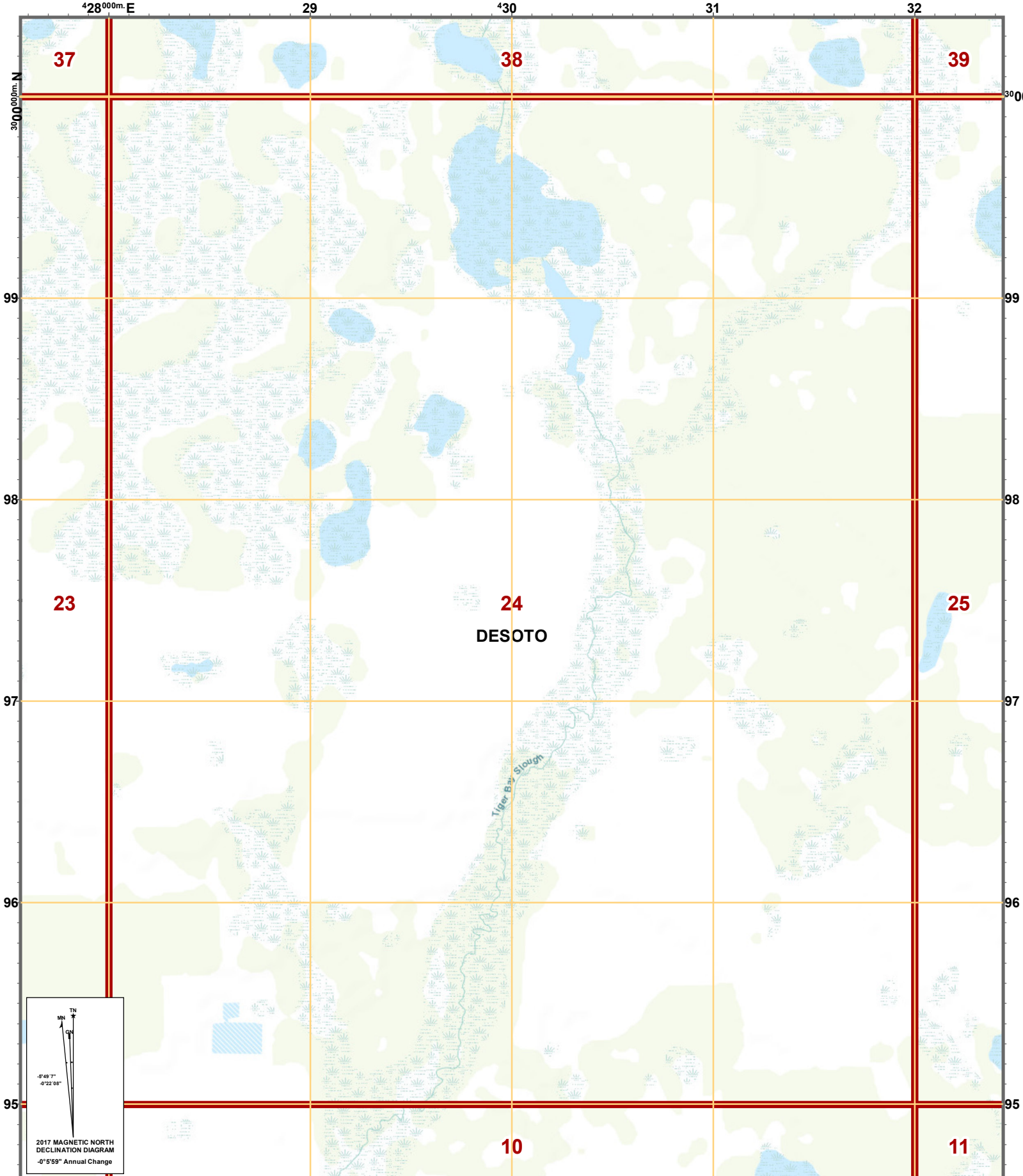
Disclaimer: Map is intended for reference only  
No warranty for accuracy provided

Created By: GIS Section  
Date: 3/14/2018  
Time: 1:36:24 AM  
Path: S:\Projects\USNG\2017\_MapBooks\DESOTO\MapBook\_PDFs\DESOTO.mxd

US National Grid 100,000-m Square ID <b>MK</b>
Grid Zone Designation <b>17R</b>

USNG Page: 17R MK 24 95  
Local Page: 23  
Scale: 1:24,000



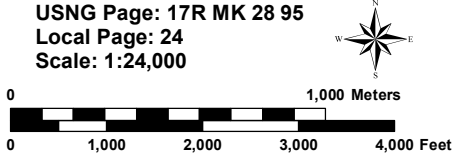


Disclaimer: Map is intended for reference only  
No warranty for accuracy provided

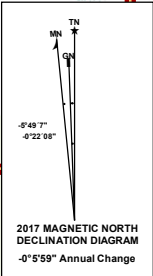
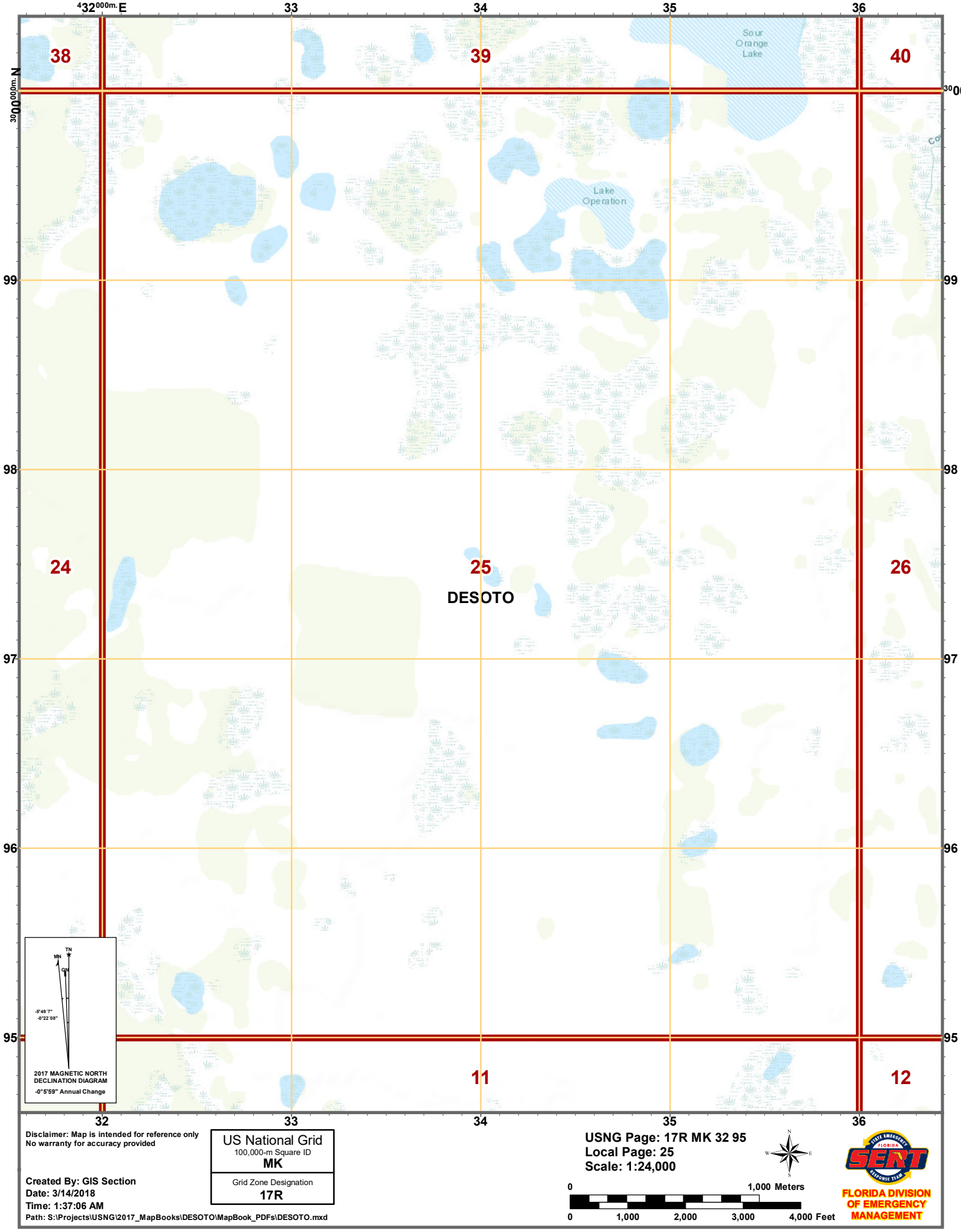
Created By: GIS Section  
Date: 3/14/2018  
Time: 1:36:43 AM  
Path: S:\Projects\USNG\2017\_MapBooks\DESOTO\MapBook\_PDFs\DESOTO.mxd

US National Grid 100,000-m Square ID <b>MK</b>
Grid Zone Designation <b>17R</b>

USNG Page: 17R MK 28 95  
Local Page: 24  
Scale: 1:24,000





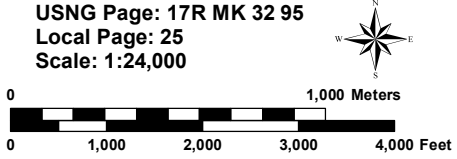


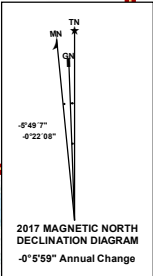
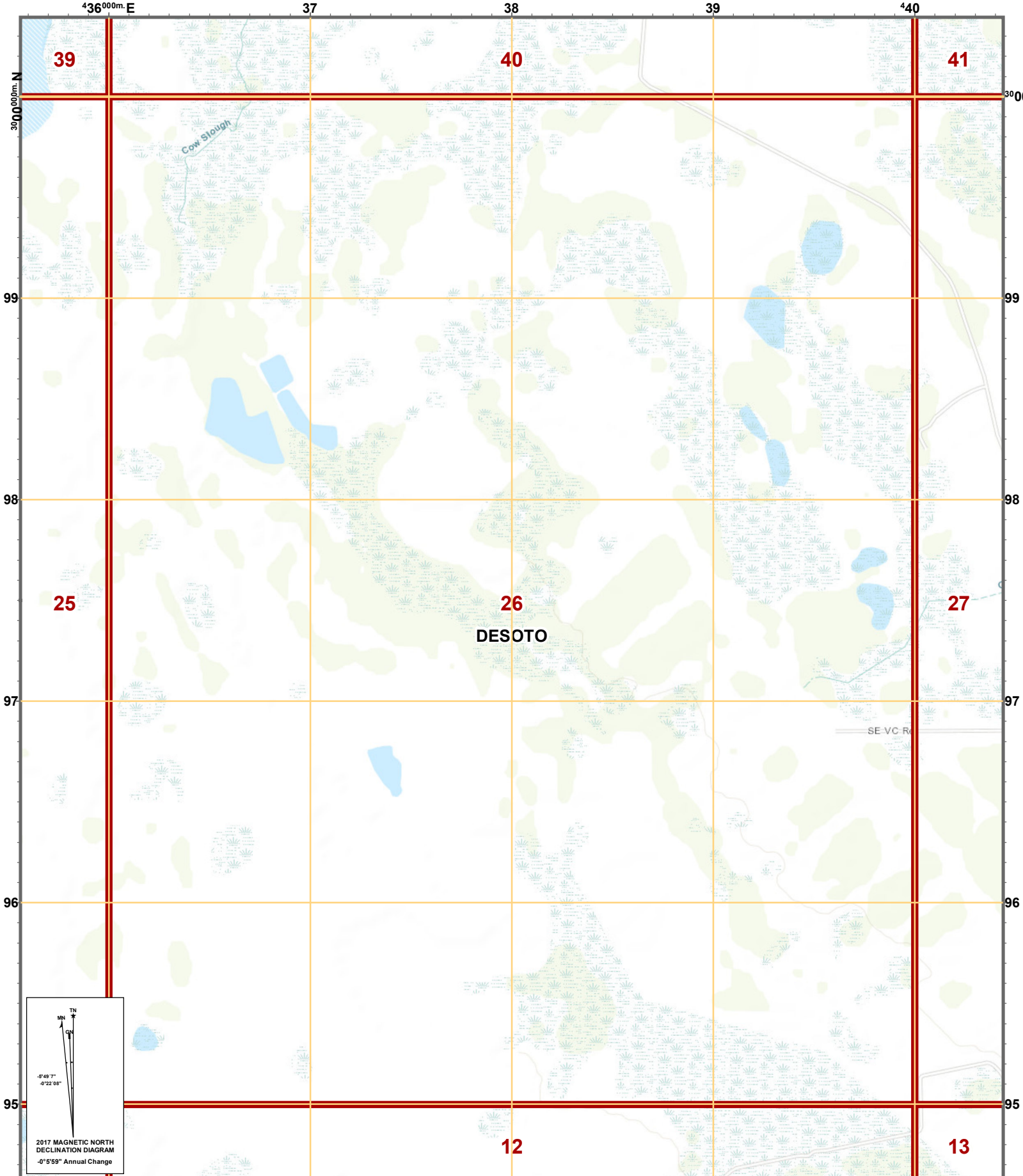
Disclaimer: Map is intended for reference only  
No warranty for accuracy provided

Created By: GIS Section  
Date: 3/14/2018  
Time: 1:37:06 AM  
Path: S:\Projects\USNG\2017\_MapBooks\DESOTO\MapBook\_PDFs\DESOTO.mxd

<b>US National Grid</b> 100,000-m Square ID <b>MK</b>
Grid Zone Designation <b>17R</b>

USNG Page: 17R MK 32 95  
Local Page: 25  
Scale: 1:24,000



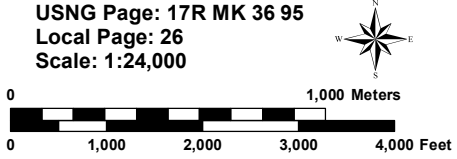


Disclaimer: Map is intended for reference only  
No warranty for accuracy provided

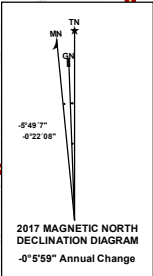
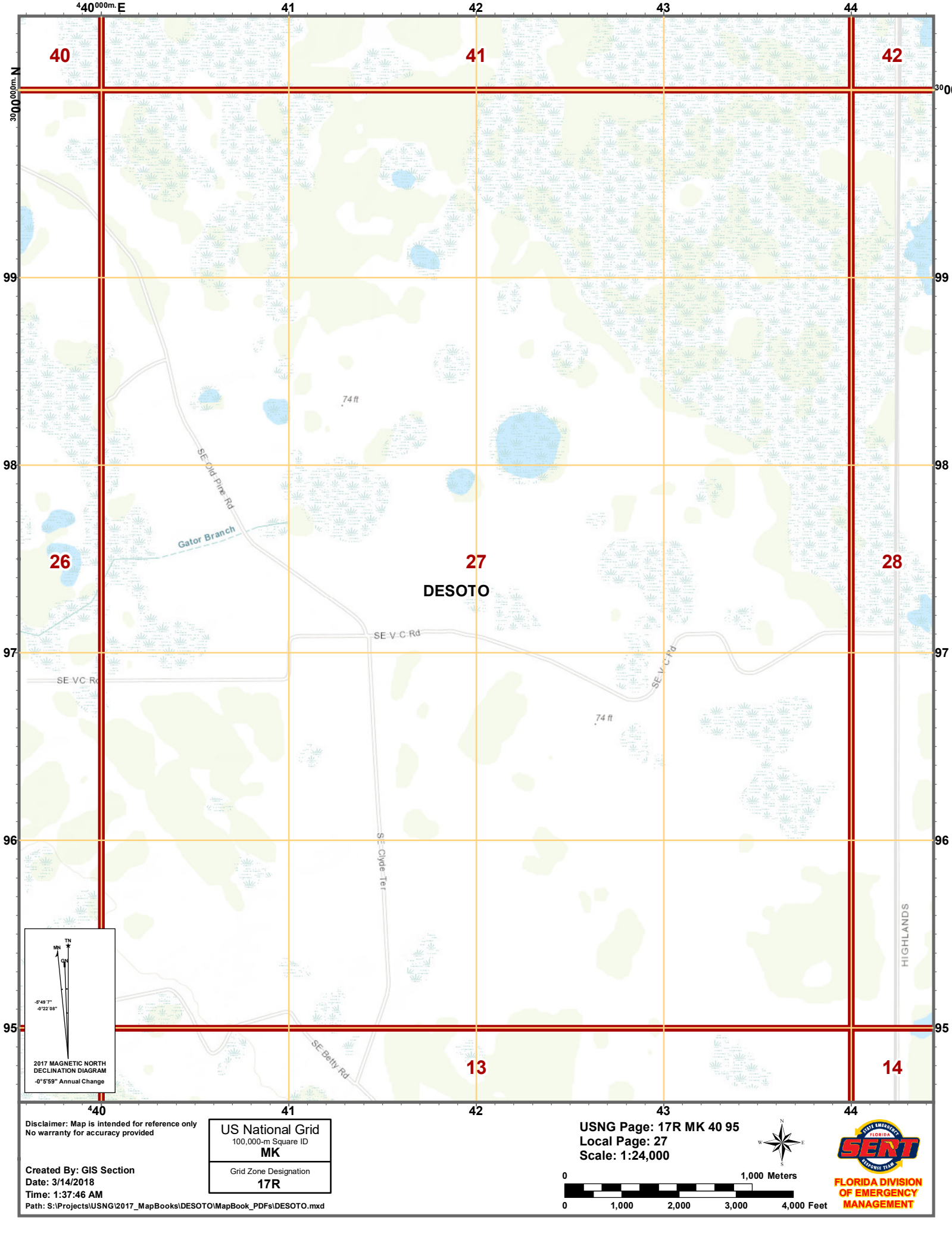
Created By: GIS Section  
Date: 3/14/2018  
Time: 1:37:27 AM  
Path: S:\Projects\USNG\2017\_MapBooks\DESOTO\MapBook\_PDFs\DESOTO.mxd

US National Grid 100,000-m Square ID <b>MK</b>
Grid Zone Designation <b>17R</b>

USNG Page: 17R MK 36 95  
Local Page: 26  
Scale: 1:24,000





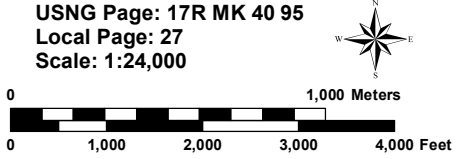


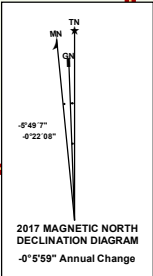
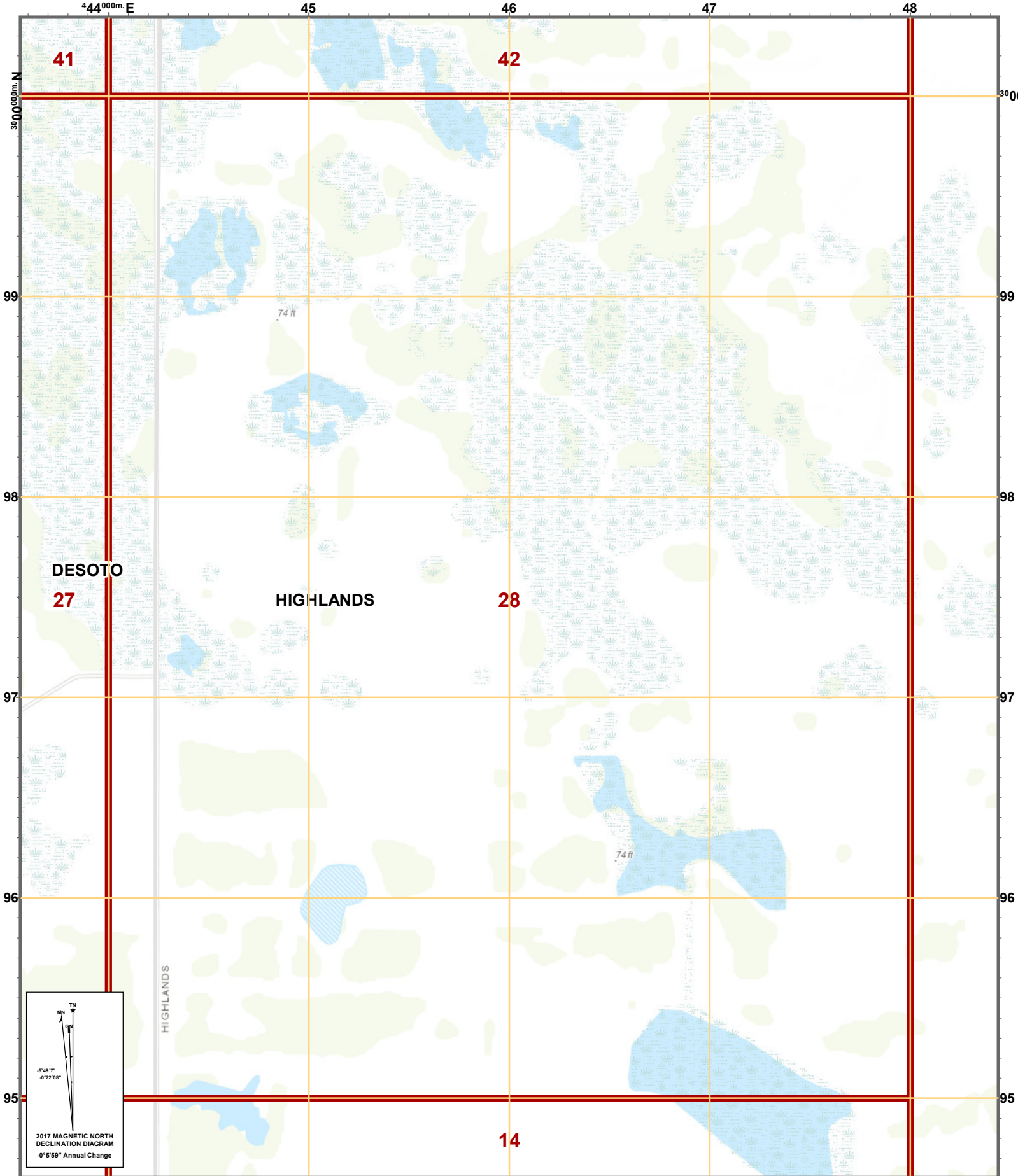
Disclaimer: Map is intended for reference only  
No warranty for accuracy provided

Created By: GIS Section  
Date: 3/14/2018  
Time: 1:37:46 AM  
Path: S:\Projects\USNG\2017\_MapBooks\DESOTO\MapBook\_PDFs\DESOTO.mxd

US National Grid 100,000-m Square ID <b>MK</b>
Grid Zone Designation <b>17R</b>

USNG Page: 17R MK 40 95  
Local Page: 27  
Scale: 1:24,000



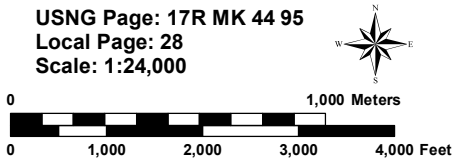


Disclaimer: Map is intended for reference only  
No warranty for accuracy provided

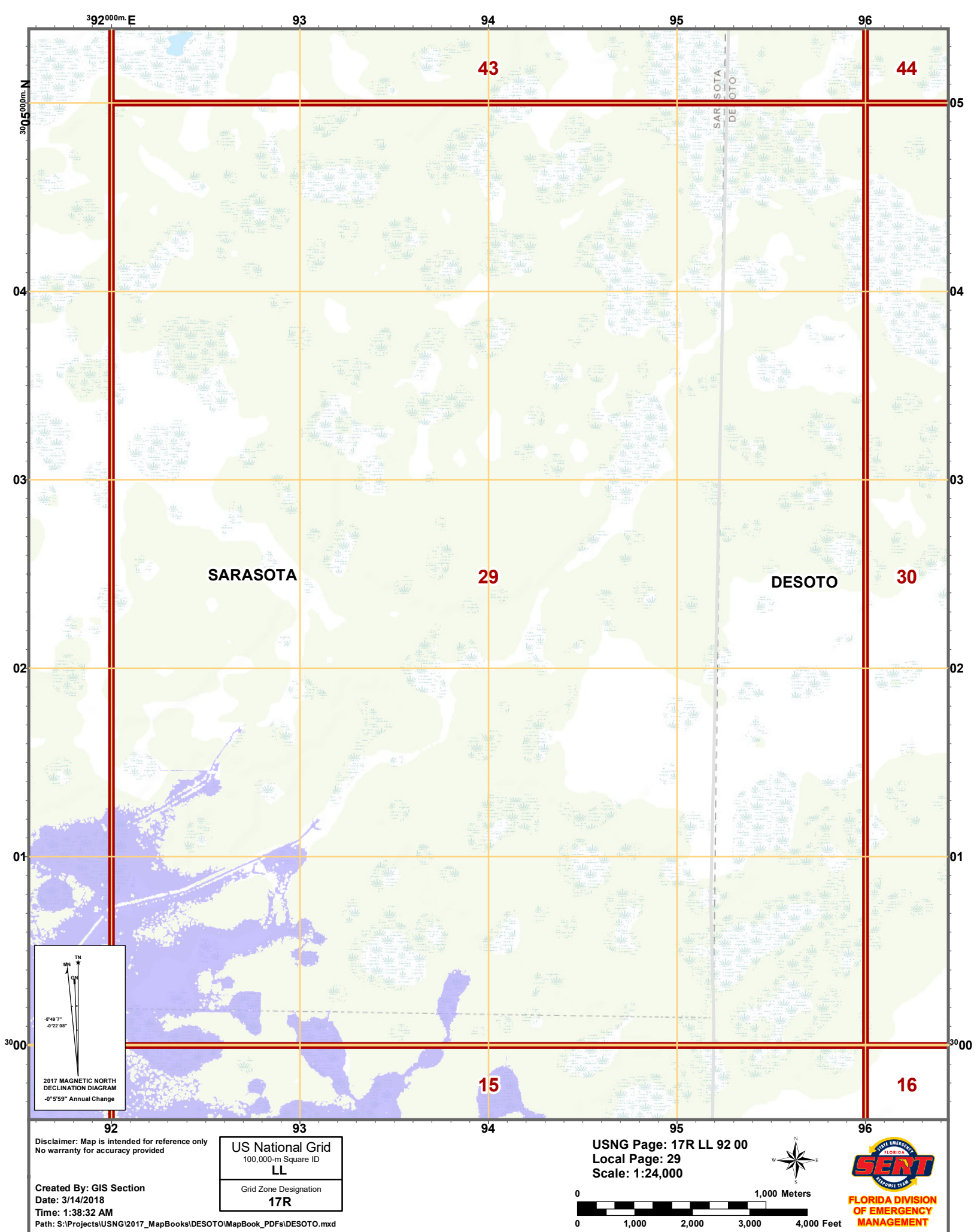
Created By: GIS Section  
Date: 3/14/2018  
Time: 1:38:12 AM  
Path: S:\Projects\USNG\2017\_MapBooks\DESOTO\MapBook\_PDFs\DESOTO.mxd

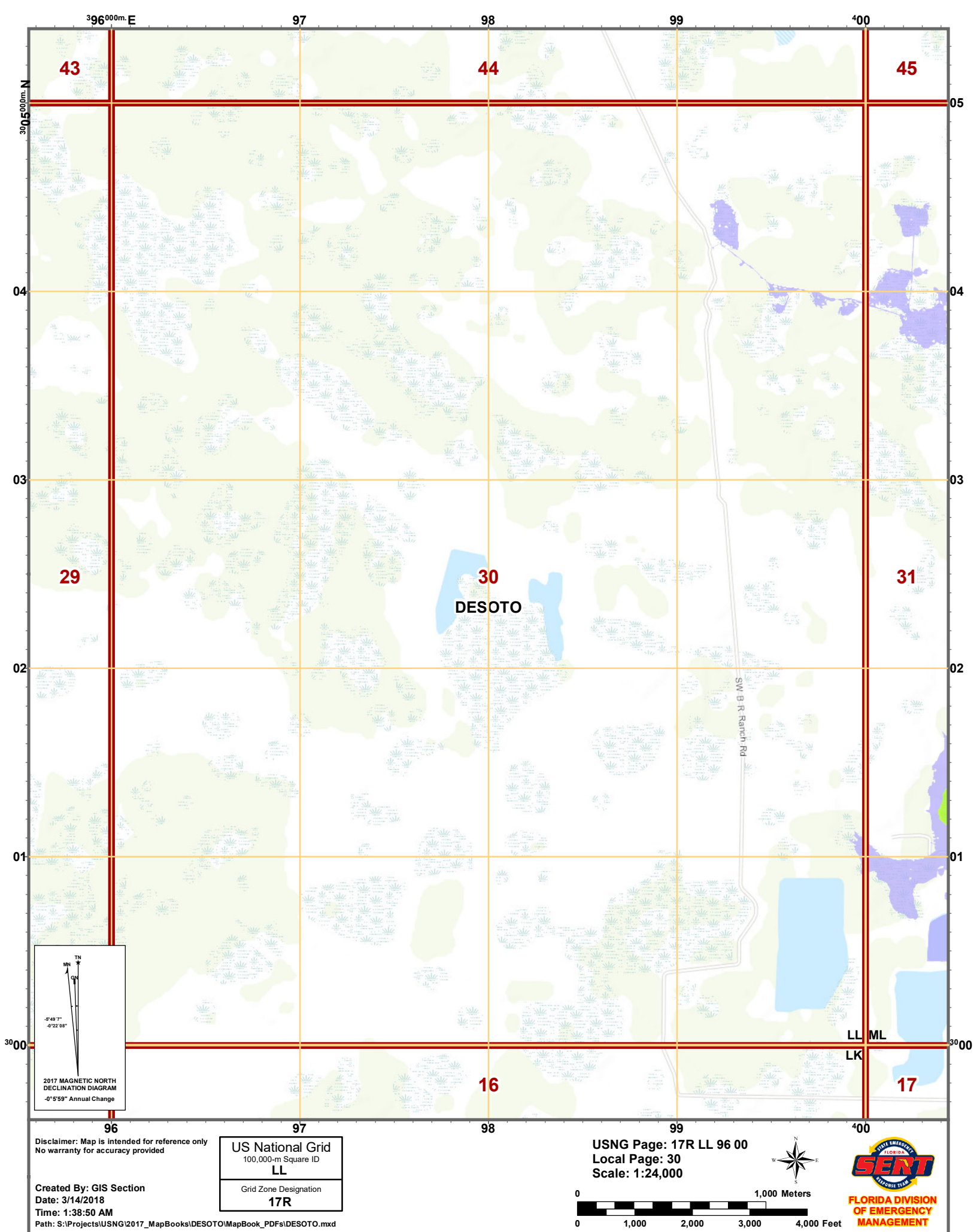
<b>US National Grid</b> 100,000-m Square ID <b>MK</b>
Grid Zone Designation <b>17R</b>

USNG Page: 17R MK 44 95  
Local Page: 28  
Scale: 1:24,000









Disclaimer: Map is intended for reference only  
No warranty for accuracy provided

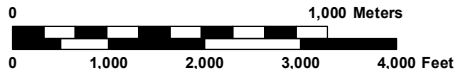
Created By: GIS Section  
Date: 3/14/2018  
Time: 1:38:50 AM

Path: S:\Projects\USNG\2017\_MapBooks\DESOTO\MapBook\_PDFs\DESOTO.mxd

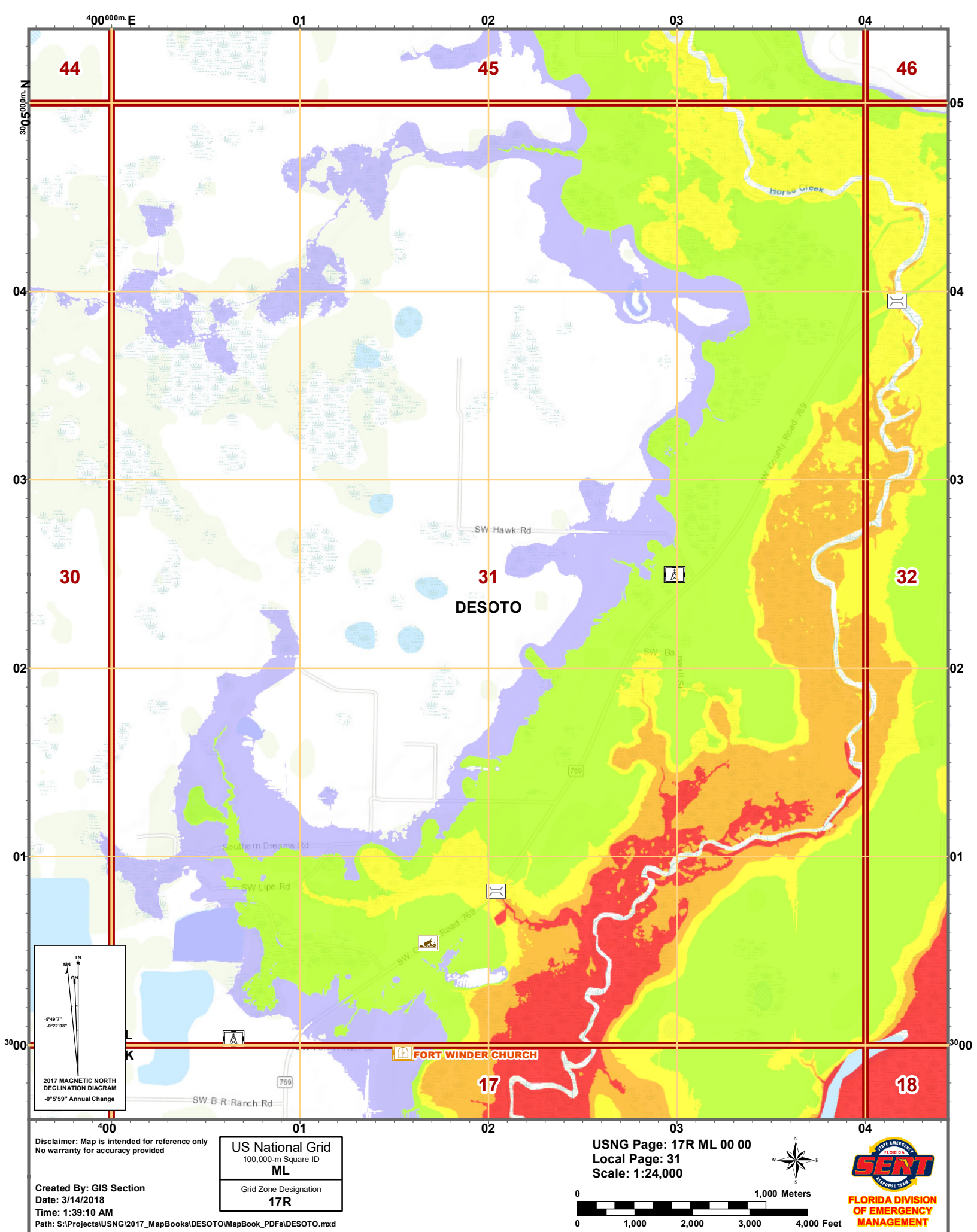
US National Grid  
100,000-m Square ID  
**LL**

Grid Zone Designation  
**17R**

USNG Page: 17R LL 96 00  
Local Page: 30  
Scale: 1:24,000







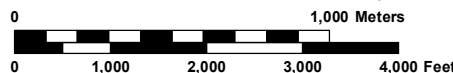
Disclaimer: Map is intended for reference only  
No warranty for accuracy provided

Created By: GIS Section  
Date: 3/14/2018  
Time: 1:39:10 AM

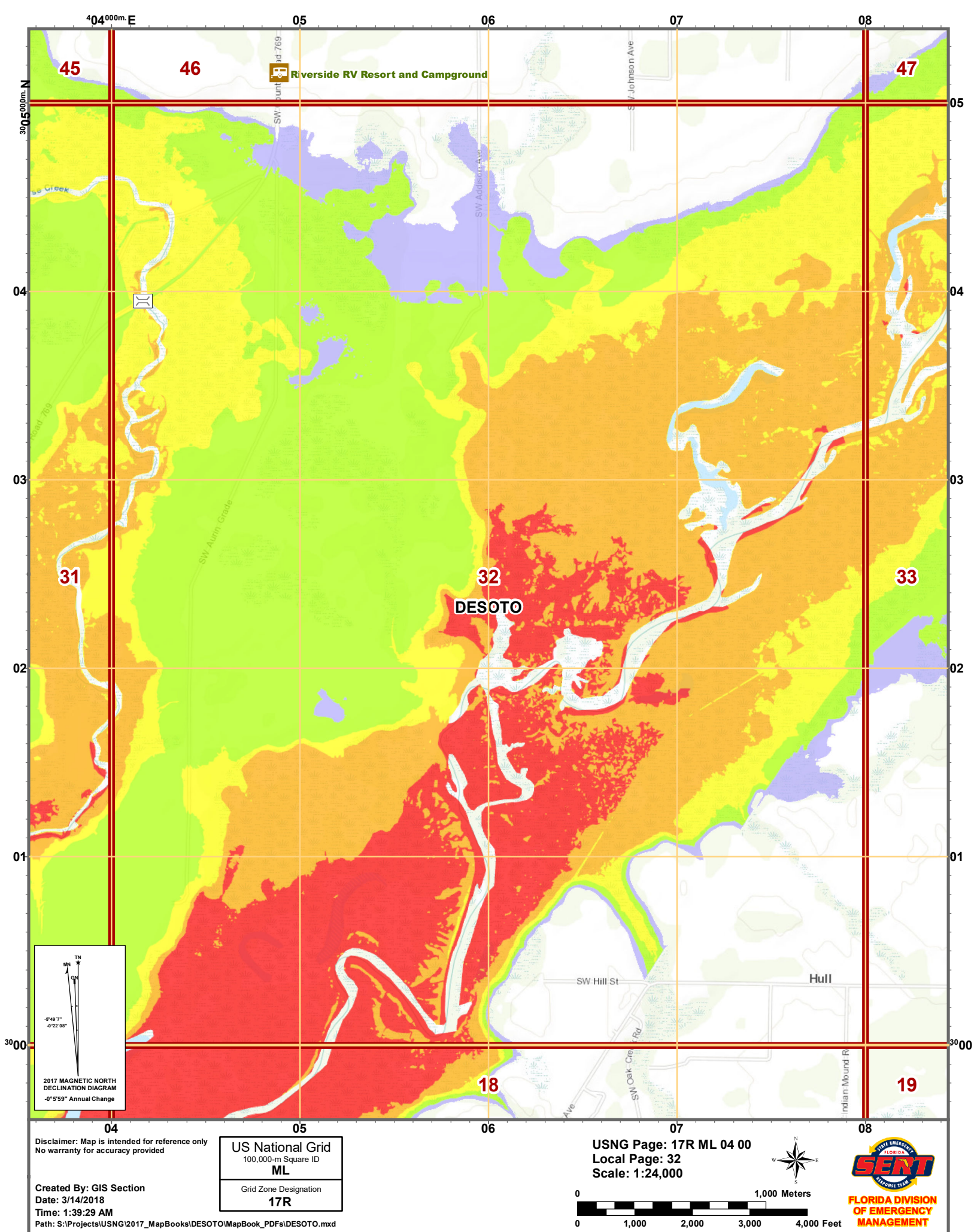
Path: S:\Projects\USNG\2017\_MapBooks\DESOTO\MapBook\_PDFs\DESOTO.mxd

US National Grid  
100,000-m Square ID  
**ML**  
Grid Zone Designation  
**17R**

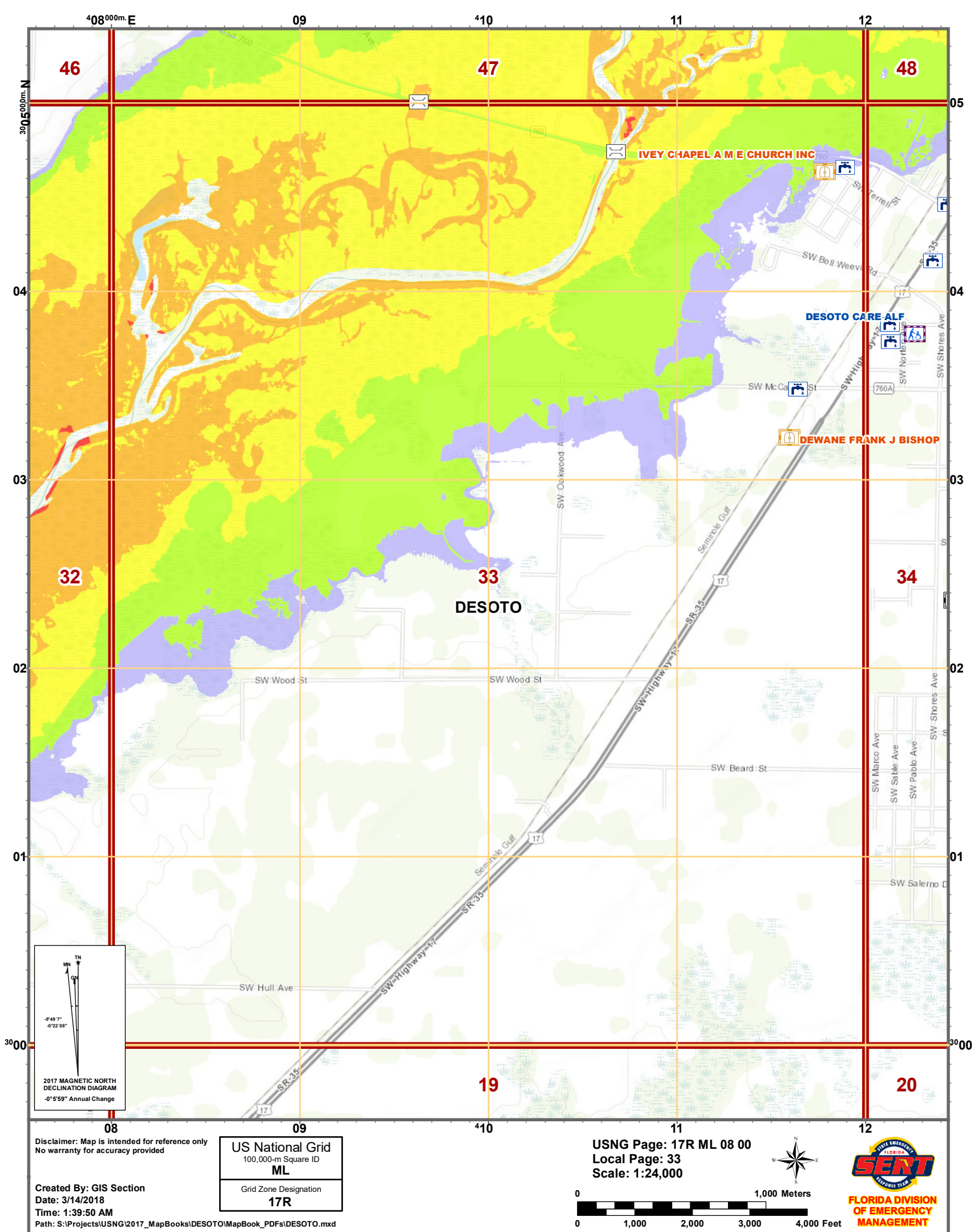
USNG Page: 17R ML 00 00  
Local Page: 31  
Scale: 1:24,000

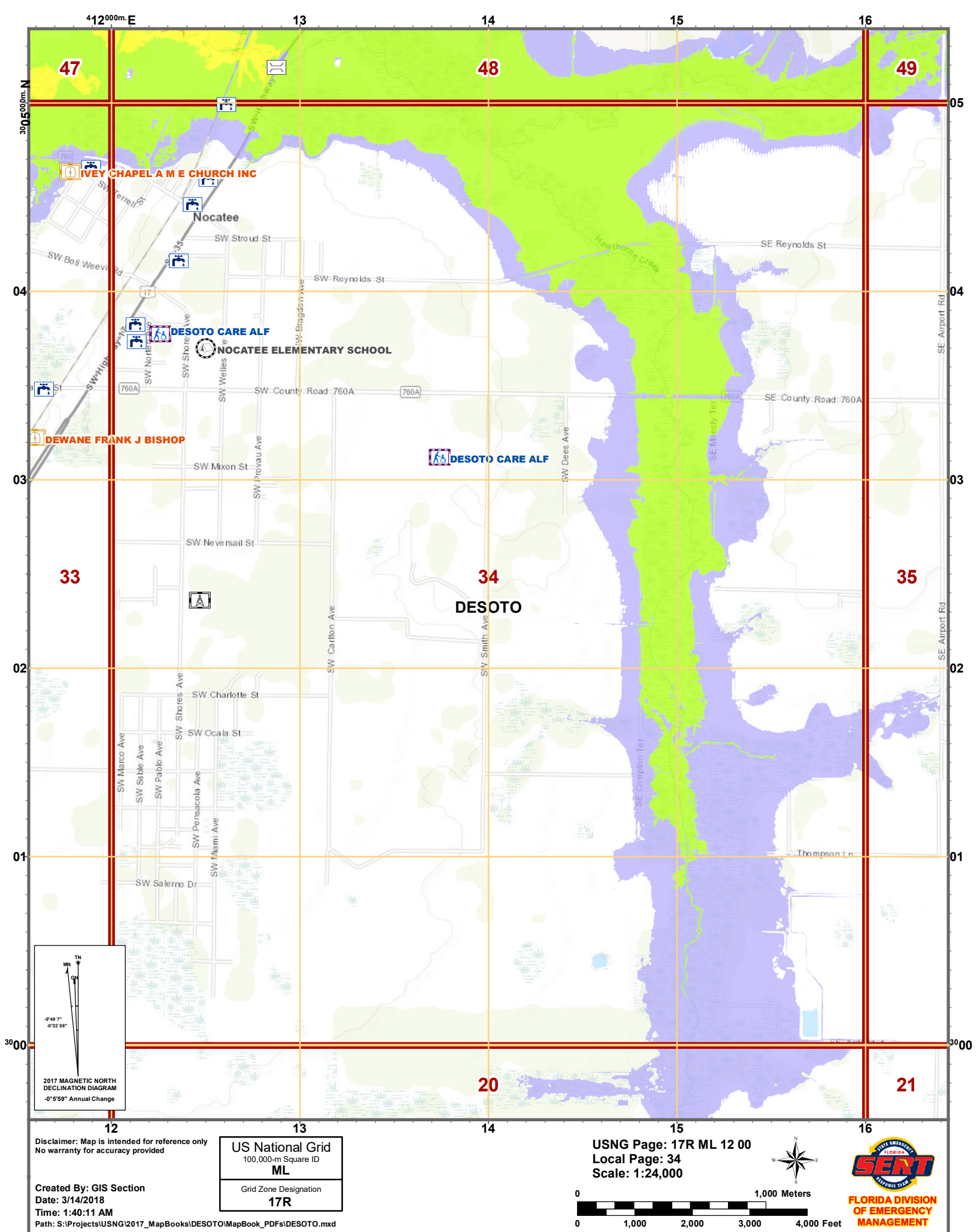




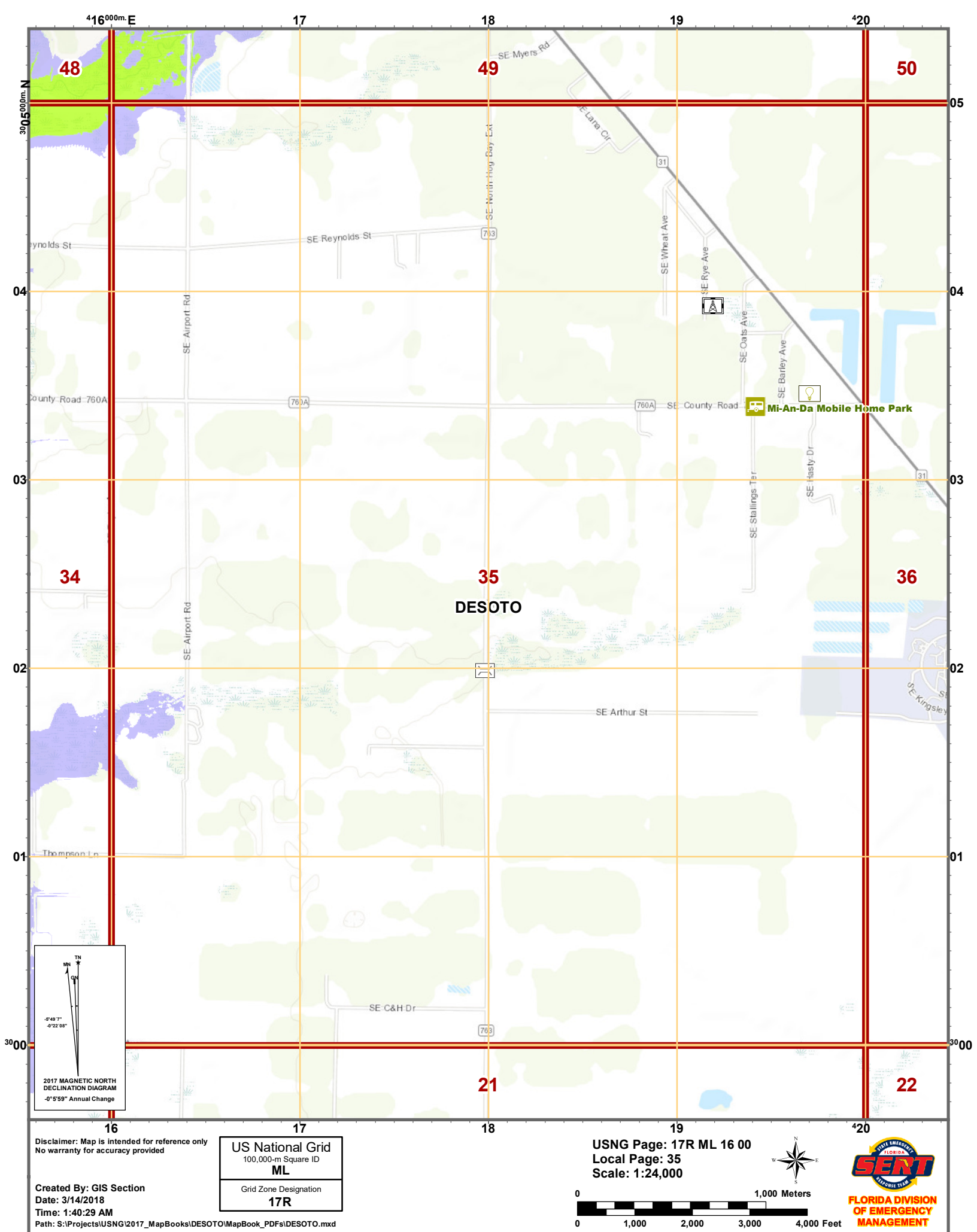












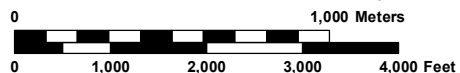
Disclaimer: Map is intended for reference only  
No warranty for accuracy provided

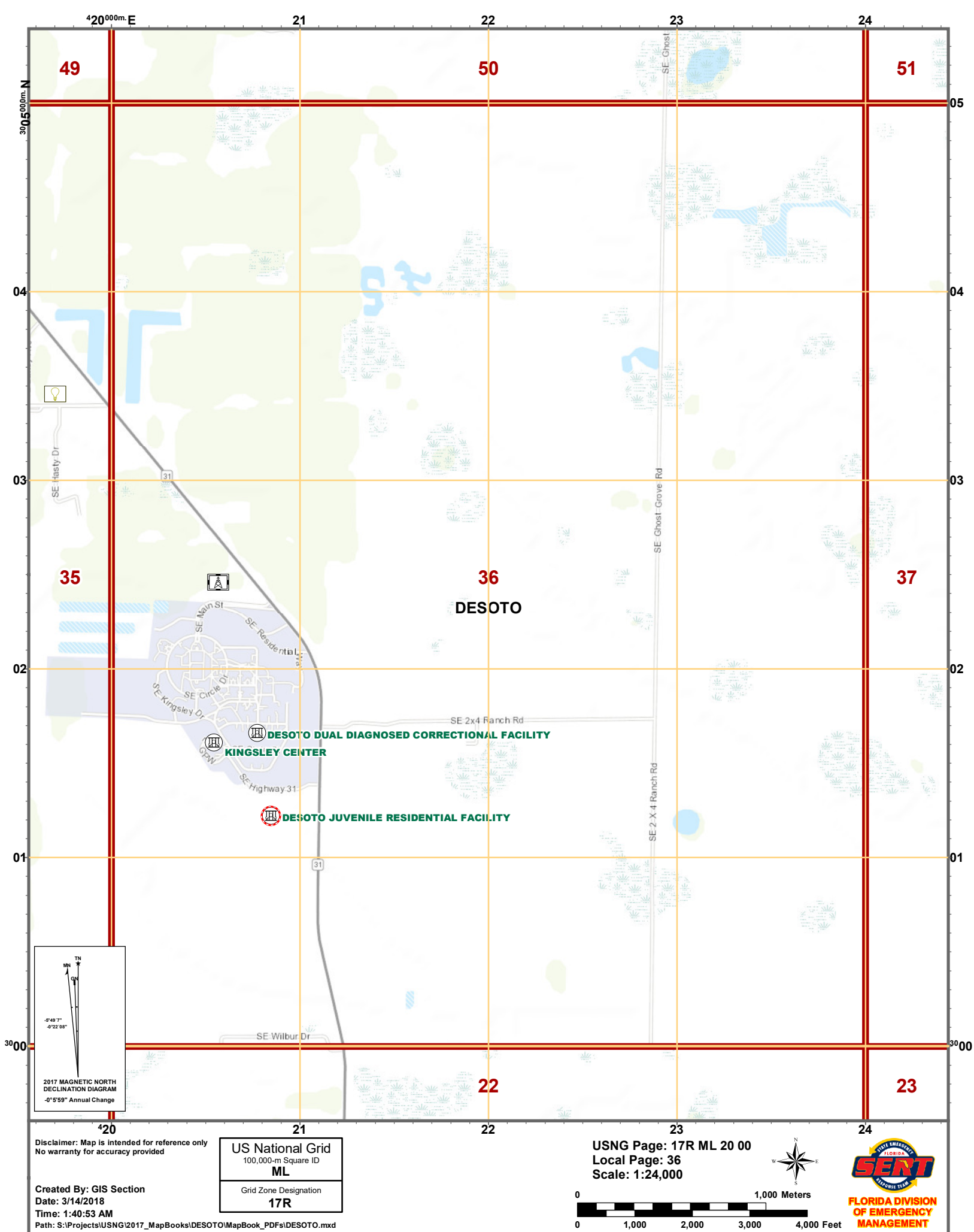
Created By: GIS Section  
Date: 3/14/2018  
Time: 1:40:29 AM

Path: S:\Projects\USNG\2017\_MapBooks\DESOTO\MapBook\_PDFs\DESOTO.mxd

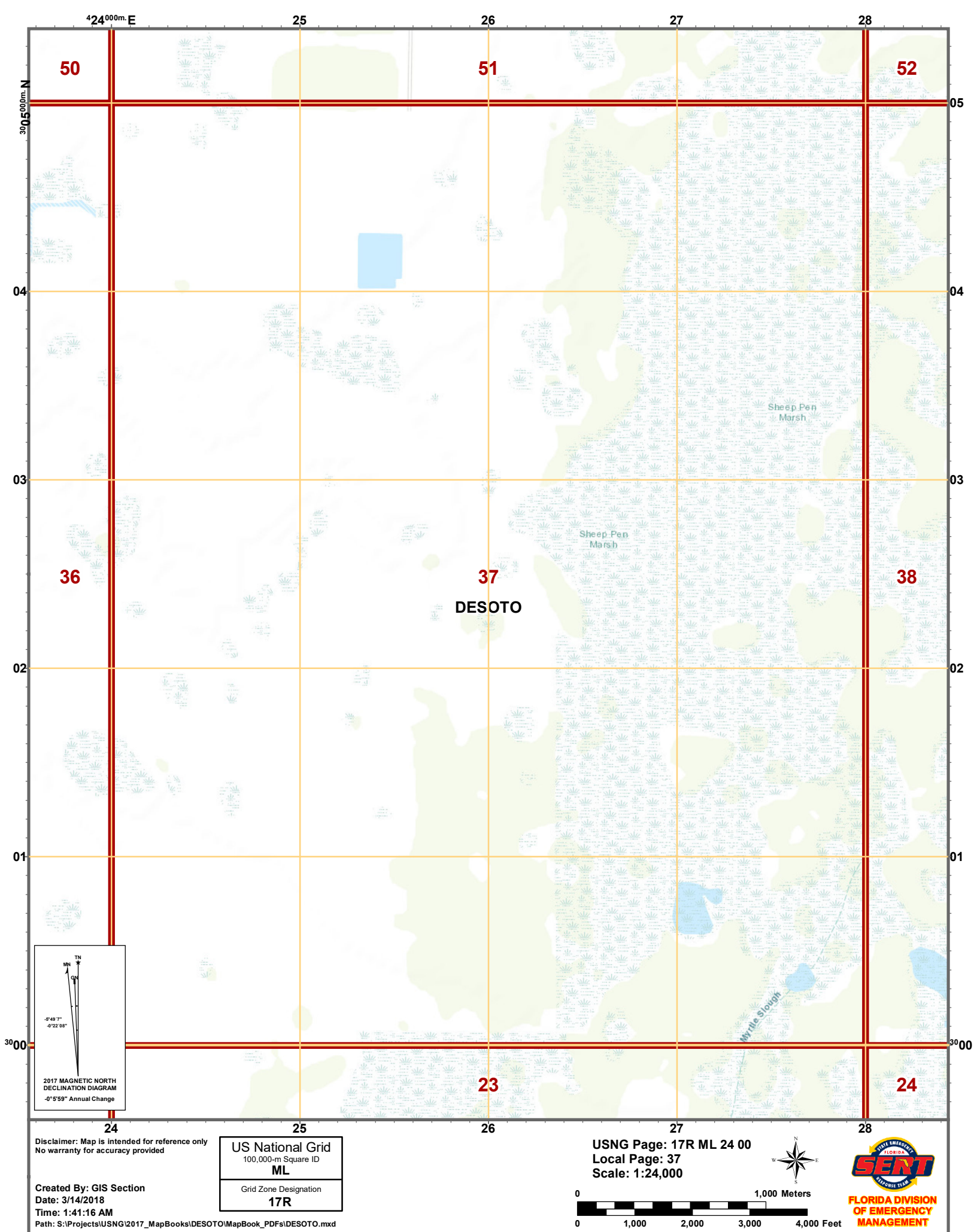
US National Grid  
100,000-m Square ID  
**ML**  
Grid Zone Designation  
**17R**

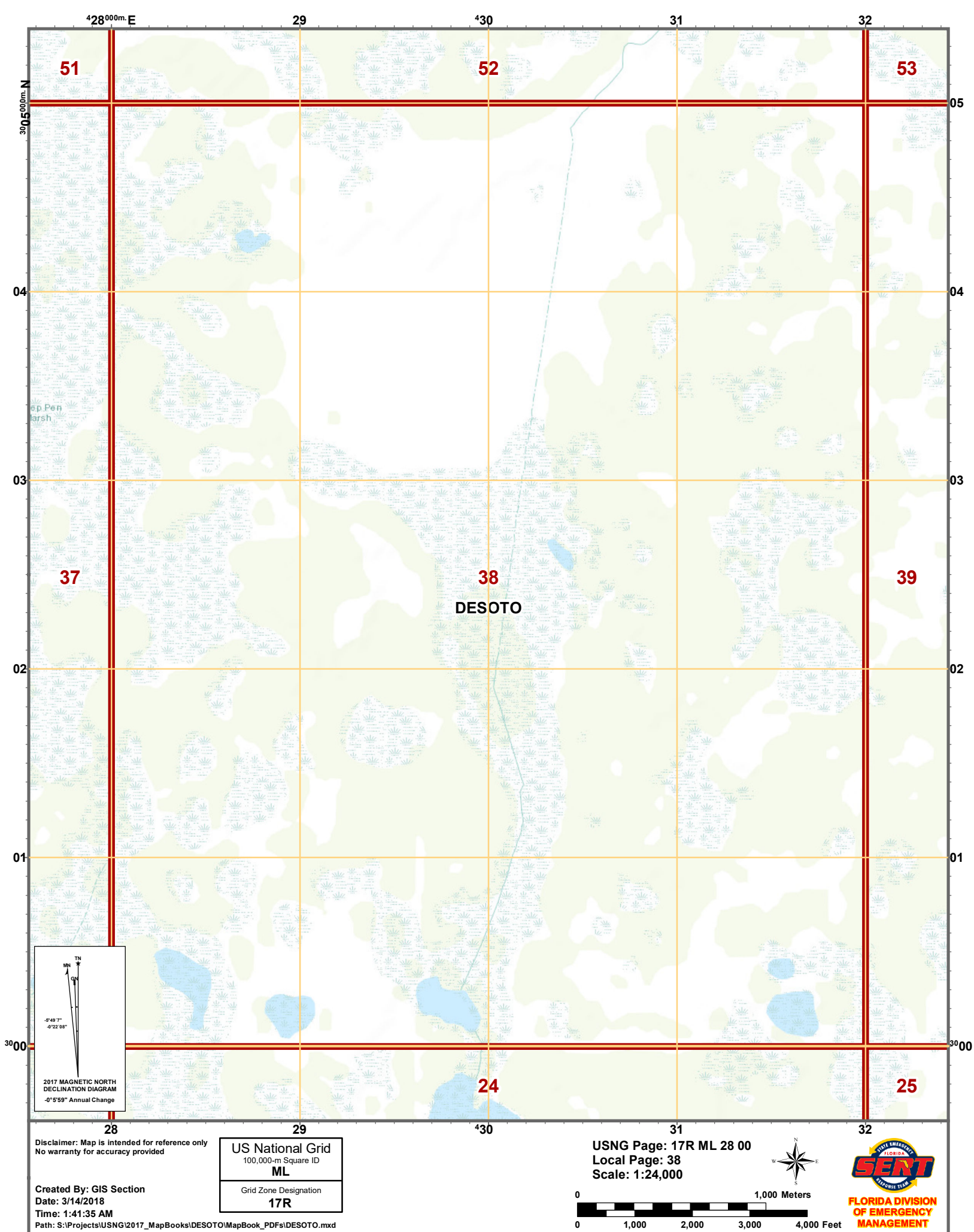
USNG Page: 17R ML 16 00  
Local Page: 35  
Scale: 1:24,000



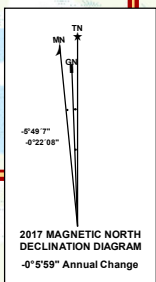
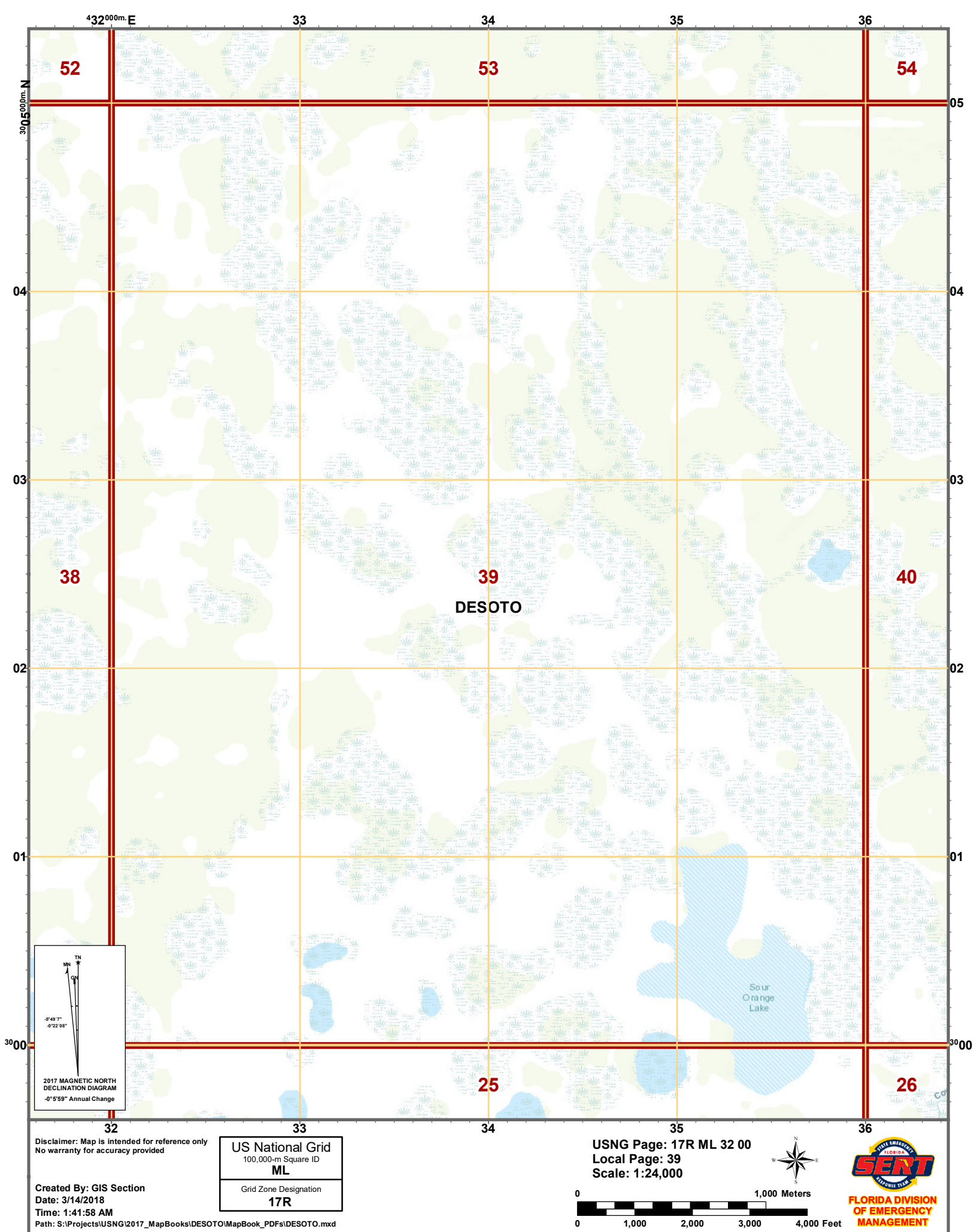












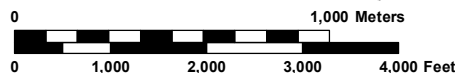
Disclaimer: Map is intended for reference only  
No warranty for accuracy provided

Created By: GIS Section  
Date: 3/14/2018  
Time: 1:41:58 AM

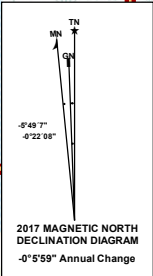
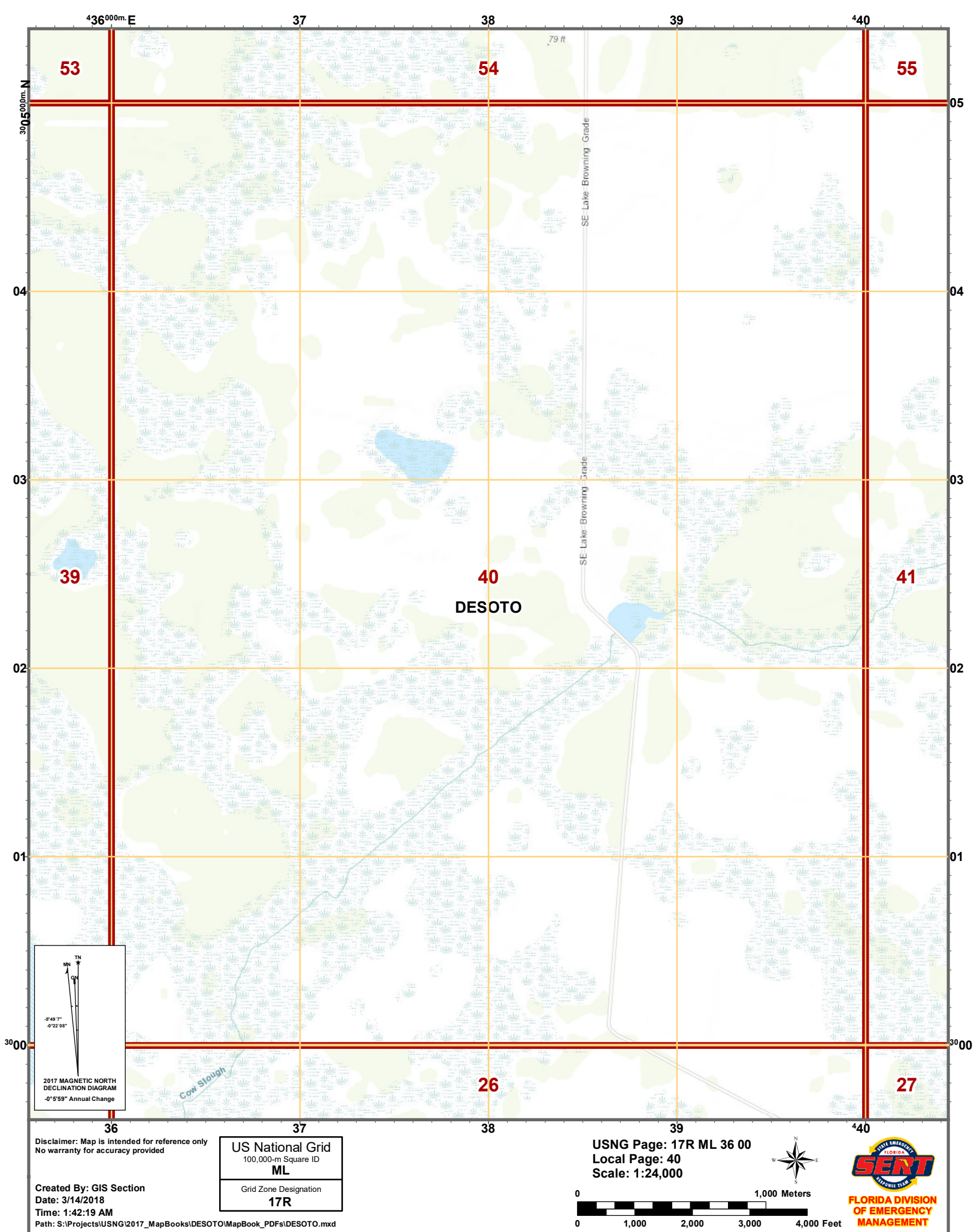
Path: S:\Projects\USNG\2017\_MapBooks\DESOTO\MapBook\_PDFs\DESOTO.mxd

US National Grid  
100,000-m Square ID  
**ML**  
Grid Zone Designation  
**17R**

USNG Page: 17R ML 32 00  
Local Page: 39  
Scale: 1:24,000





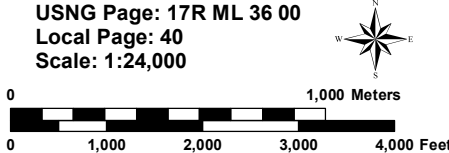


Disclaimer: Map is intended for reference only  
No warranty for accuracy provided

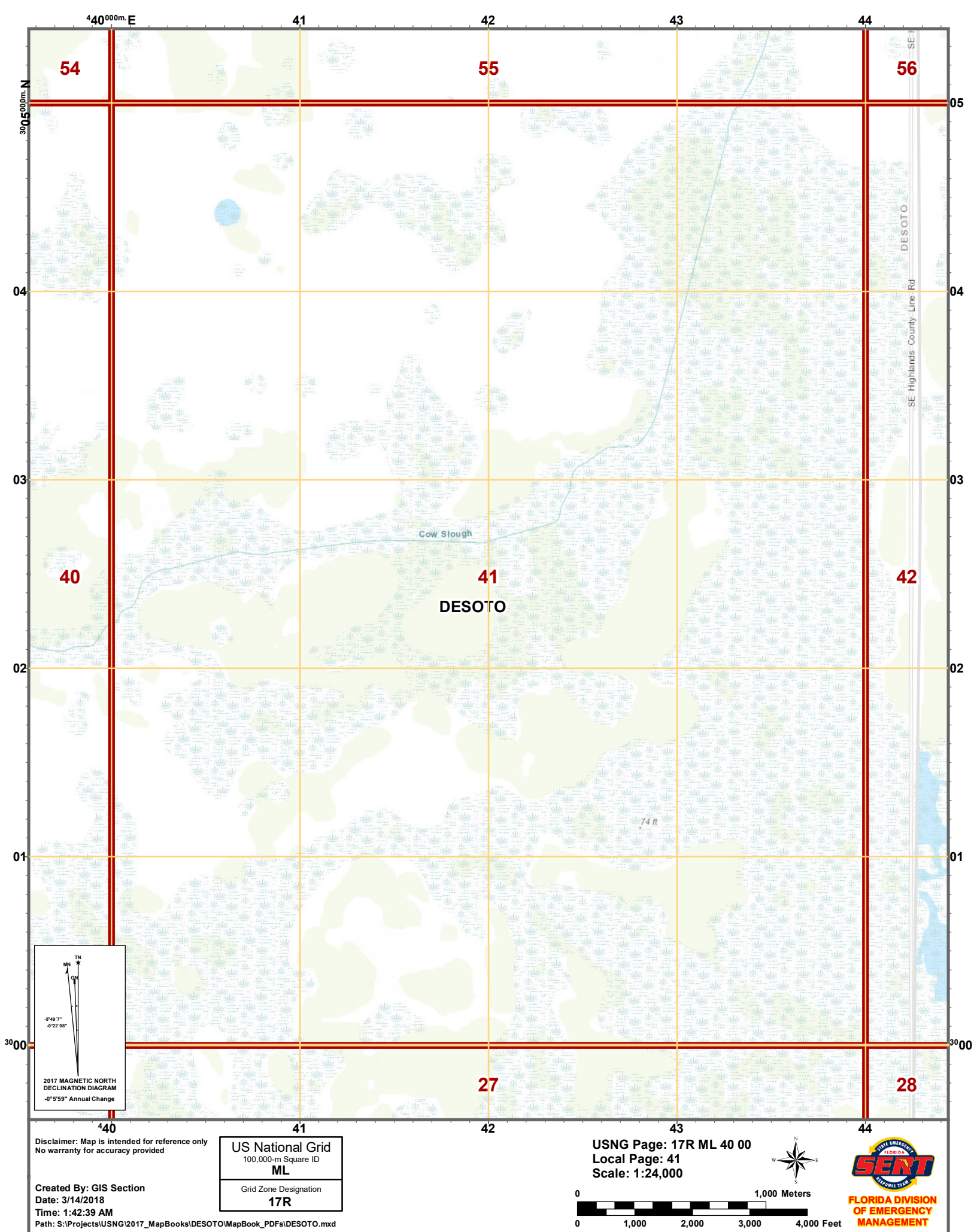
Created By: GIS Section  
Date: 3/14/2018  
Time: 1:42:19 AM  
Path: S:\Projects\USNG\2017\_MapBooks\DESOTO\MapBook\_PDFs\DESOTO.mxd

US National Grid 100,000-m Square ID <b>ML</b>
Grid Zone Designation <b>17R</b>

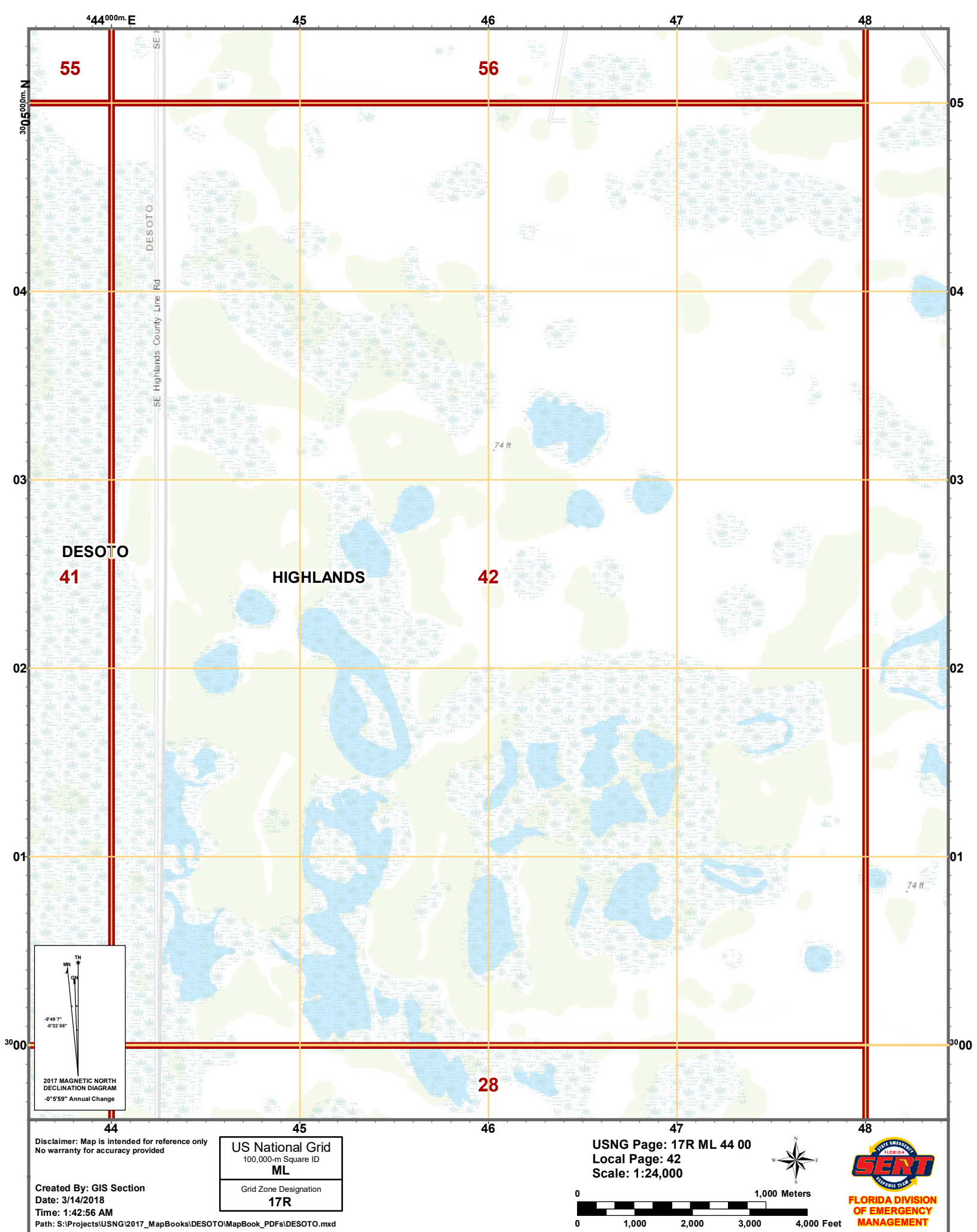
USNG Page: 17R ML 36 00  
Local Page: 40  
Scale: 1:24,000











55

56

05

04

03

02

01

3000

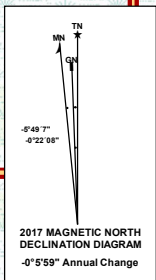
DESOTO

41

HIGHLANDS

42

28

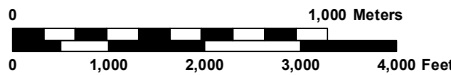


Disclaimer: Map is intended for reference only  
No warranty for accuracy provided

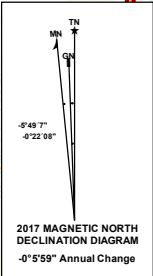
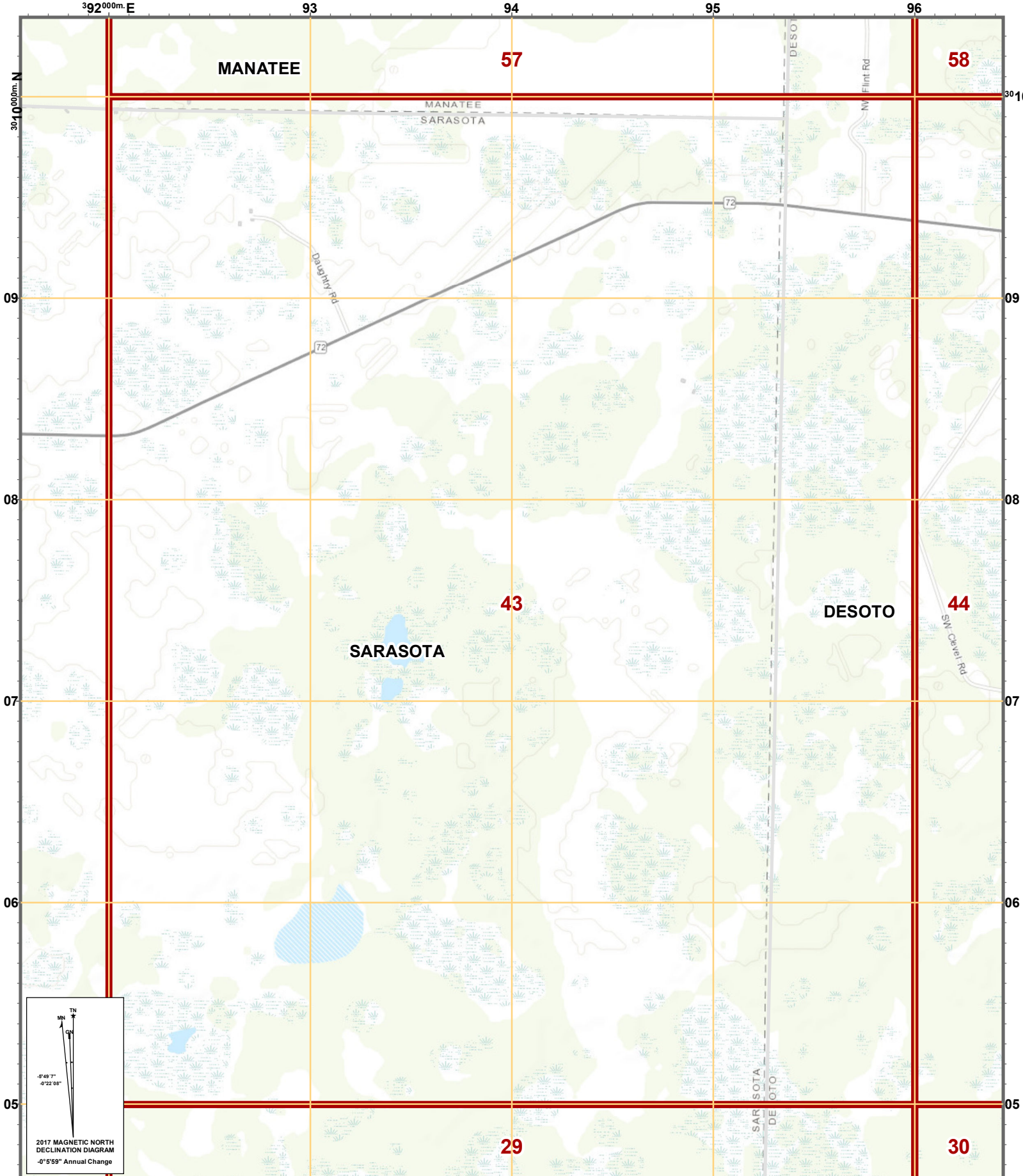
Created By: GIS Section  
Date: 3/14/2018  
Time: 1:42:56 AM  
Path: S:\Projects\USNG\2017\_MapBooks\DESOTO\MapBook\_PDFs\DESOTO.mxd

US National Grid  
100,000-m Square ID  
**ML**  
Grid Zone Designation  
**17R**

USNG Page: 17R ML 44 00  
Local Page: 42  
Scale: 1:24,000







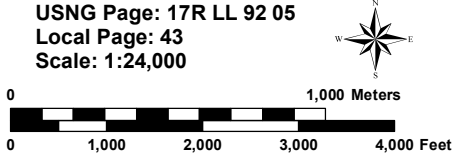
Disclaimer: Map is intended for reference only  
No warranty for accuracy provided

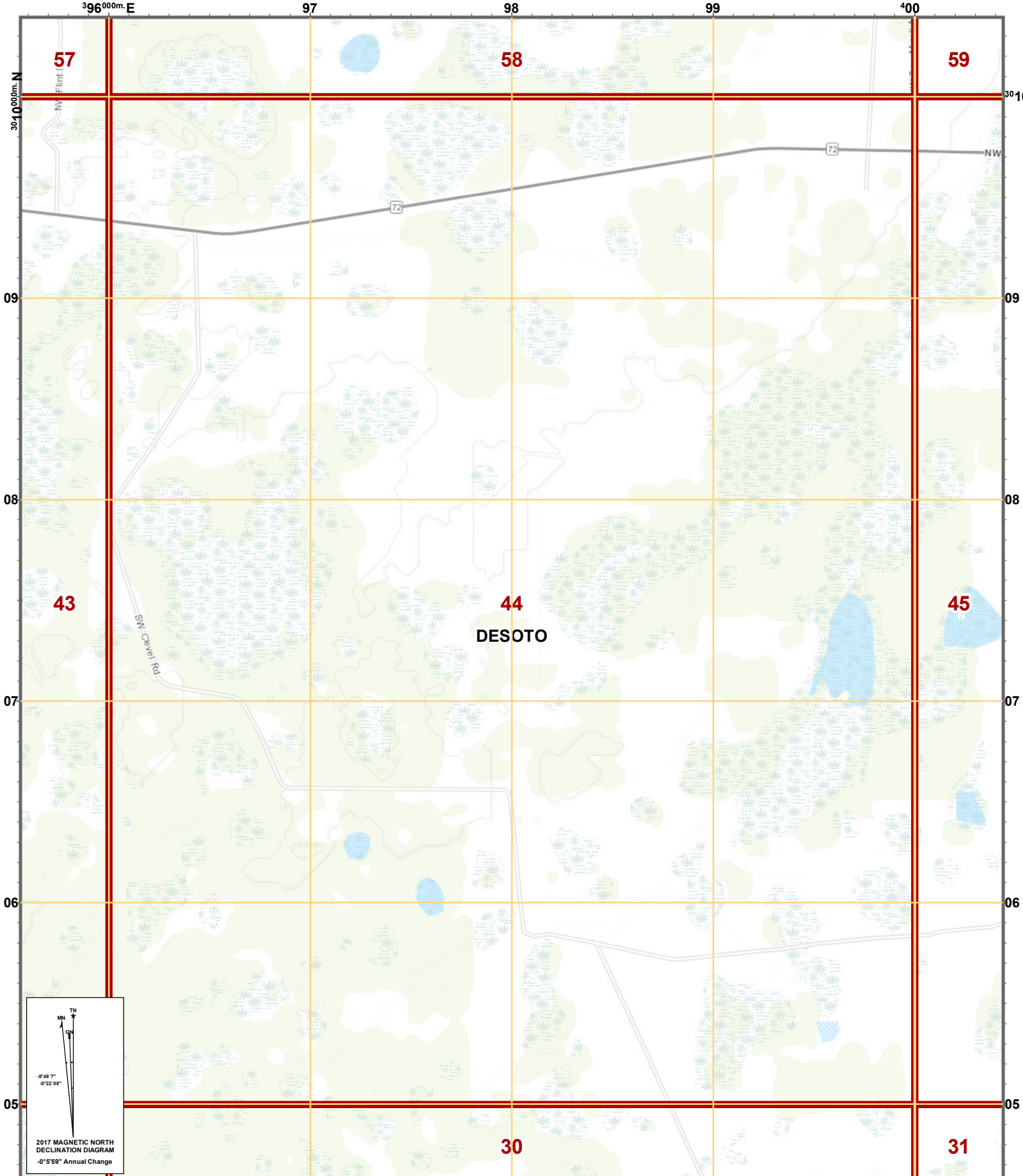
Created By: GIS Section  
Date: 3/14/2018  
Time: 1:43:20 AM

Path: S:\Projects\USNG\2017\_MapBooks\DESOTO\MapBook\_PDFs\DESOTO.mxd

US National Grid  
100,000-m Square ID  
**LL**  
Grid Zone Designation  
**17R**

USNG Page: 17R LL 92 05  
Local Page: 43  
Scale: 1:24,000





Disclaimer: Map is intended for reference only  
No warranty for accuracy provided

Created By: GIS Section  
Date: 3/14/2018  
Time: 1:43:38 AM

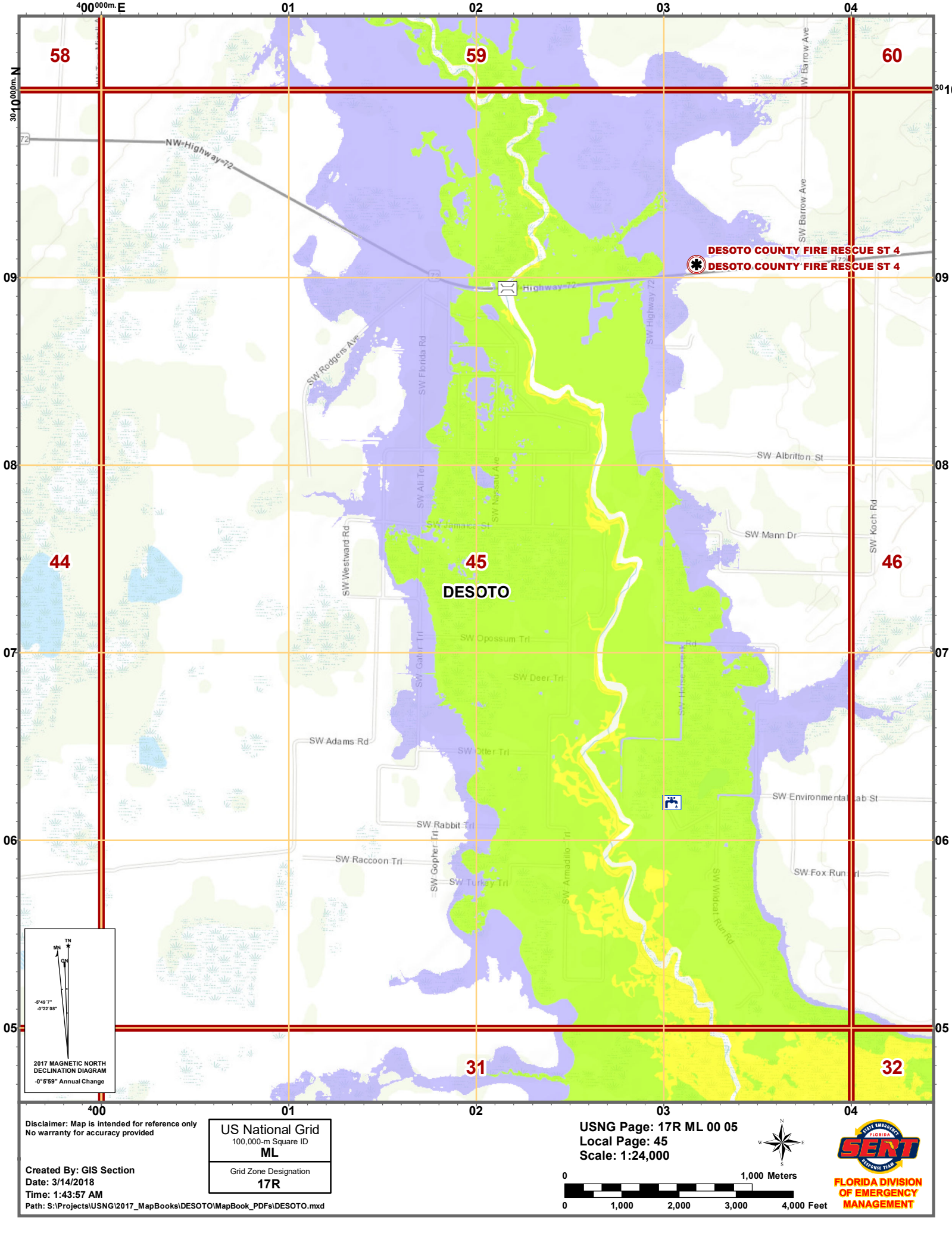
Path: S:\Projects\USNG\2017\_MapBooks\DESOTO\MapBook\_PDFs\DESOTO.mxd

US National Grid  
100,000-m Square ID  
**LL**  
Grid Zone Designation  
**17R**

USNG Page: 17R LL 96 05  
Local Page: 44  
Scale: 1:24,000







301000m. N

400000m. E

01

02

03

04

58

59

60

3010

NW-Highway-72

W Barrow Ave  
SW Barrow Ave

DESOTO COUNTY FIRE RESCUE ST 4  
DESOTO COUNTY FIRE RESCUE ST 4



Highway 72

SW Highway 72

SW Rodgers Ave

SW Florida Rd

SW Albritton St

SW Mann Dr

SW Koch Rd

44

45

46

DESOTO

08

08

07

07

06

06

05

05

SW Adams Rd

SW Opossum Trl  
SW Deer Trl

SW Otter Trl

SW Rabbit Trl

SW Raccoon Trl

SW Gopher Trl

SW Turkey Trl

SW Armadillo Trl

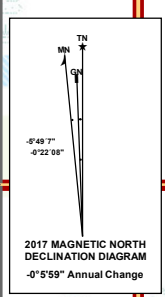
SW Wildcat Run Rd

SW Environmental Lab St

SW Fox Run Trl

31

32

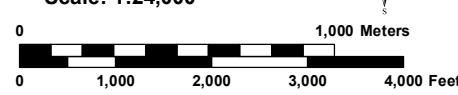


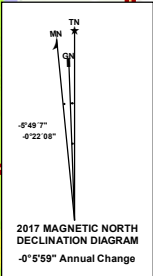
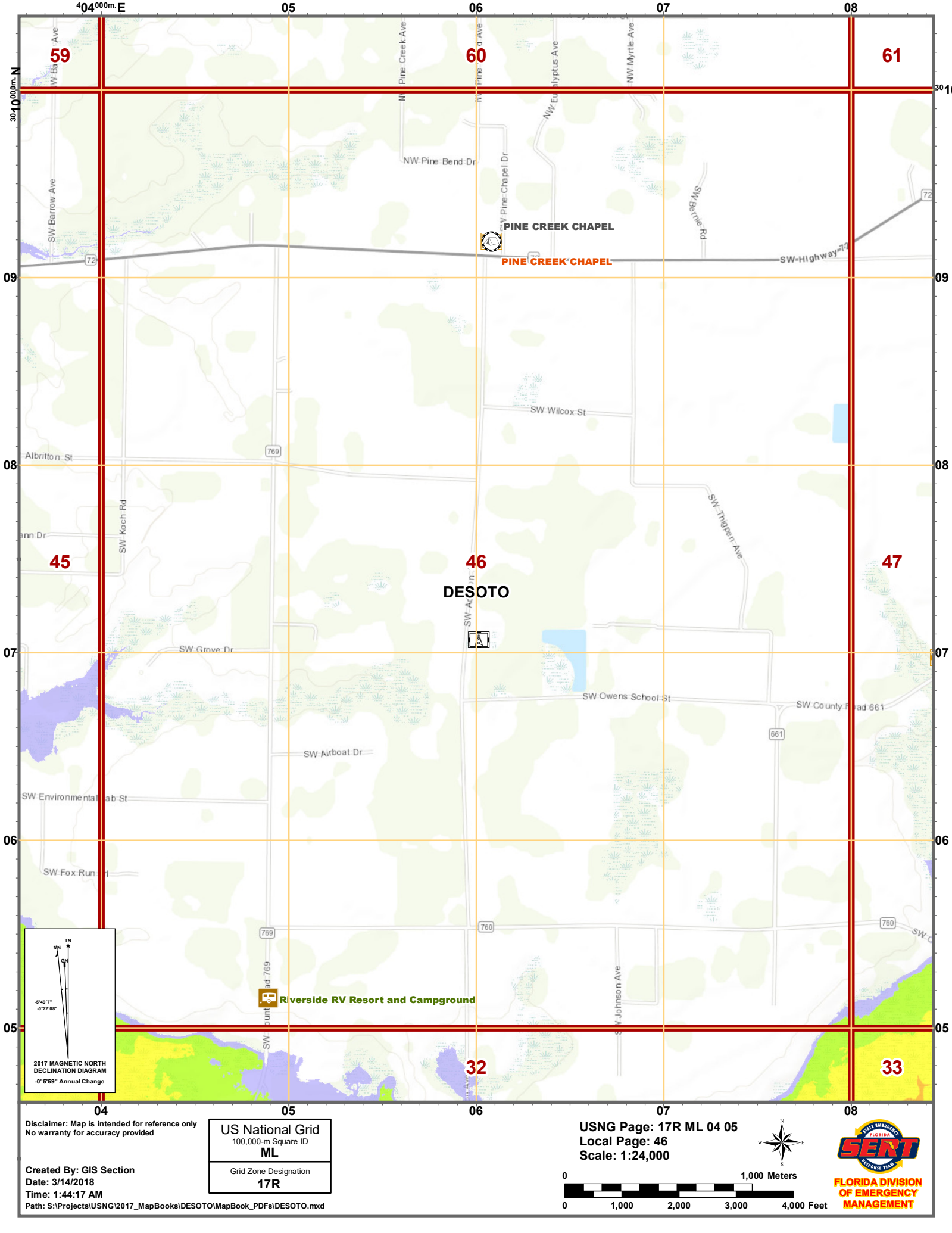
Disclaimer: Map is intended for reference only  
No warranty for accuracy provided

US National Grid 100,000-m Square ID <b>ML</b>
Grid Zone Designation <b>17R</b>

Created By: GIS Section  
Date: 3/14/2018  
Time: 1:43:57 AM  
Path: S:\Projects\USNG\2017\_MapBooks\DESOTO\MapBook\_PDFs\DESOTO.mxd

USNG Page: 17R ML 00 05  
Local Page: 45  
Scale: 1:24,000





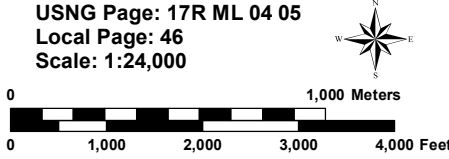
Disclaimer: Map is intended for reference only  
No warranty for accuracy provided

Created By: GIS Section  
Date: 3/14/2018  
Time: 1:44:17 AM

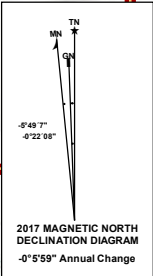
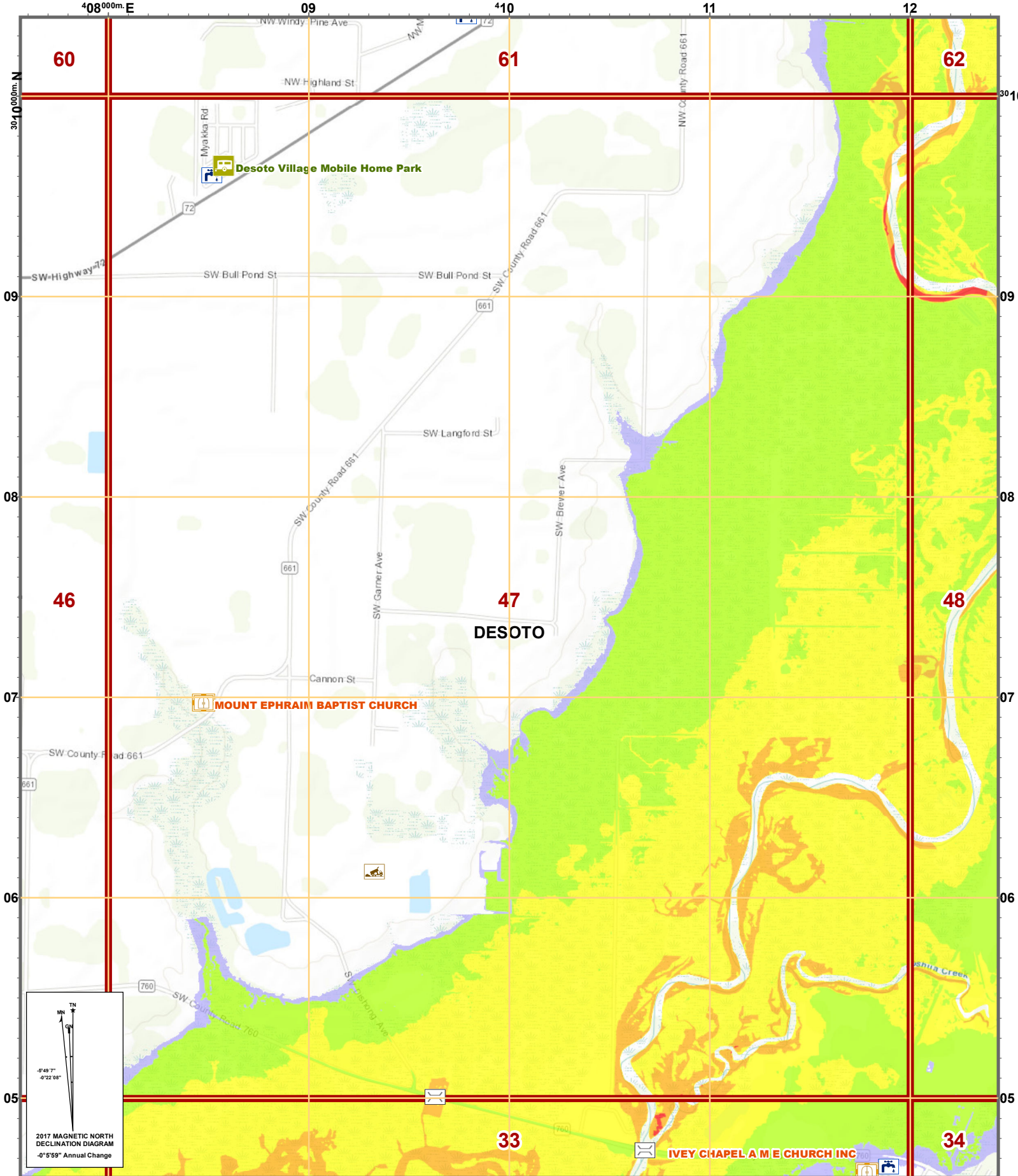
Path: S:\Projects\USNG\2017\_MapBooks\DESOTO\MapBook\_PDFs\DESOTO.mxd

US National Grid
100,000-m Square ID
<b>ML</b>
Grid Zone Designation
<b>17R</b>

USNG Page: 17R ML 04 05  
Local Page: 46  
Scale: 1:24,000





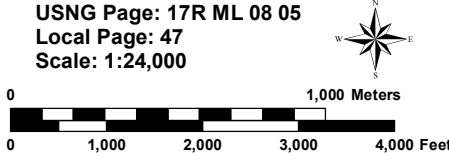


Disclaimer: Map is intended for reference only  
No warranty for accuracy provided

Created By: GIS Section  
Date: 3/14/2018  
Time: 1:44:36 AM  
Path: S:\Projects\USNG\2017\_MapBooks\DESOTO\MapBook\_PDFs\DESOTO.mxd

US National Grid  
100,000-m Square ID  
**ML**  
Grid Zone Designation  
**17R**

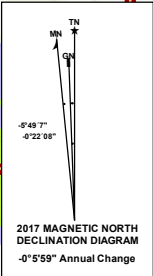
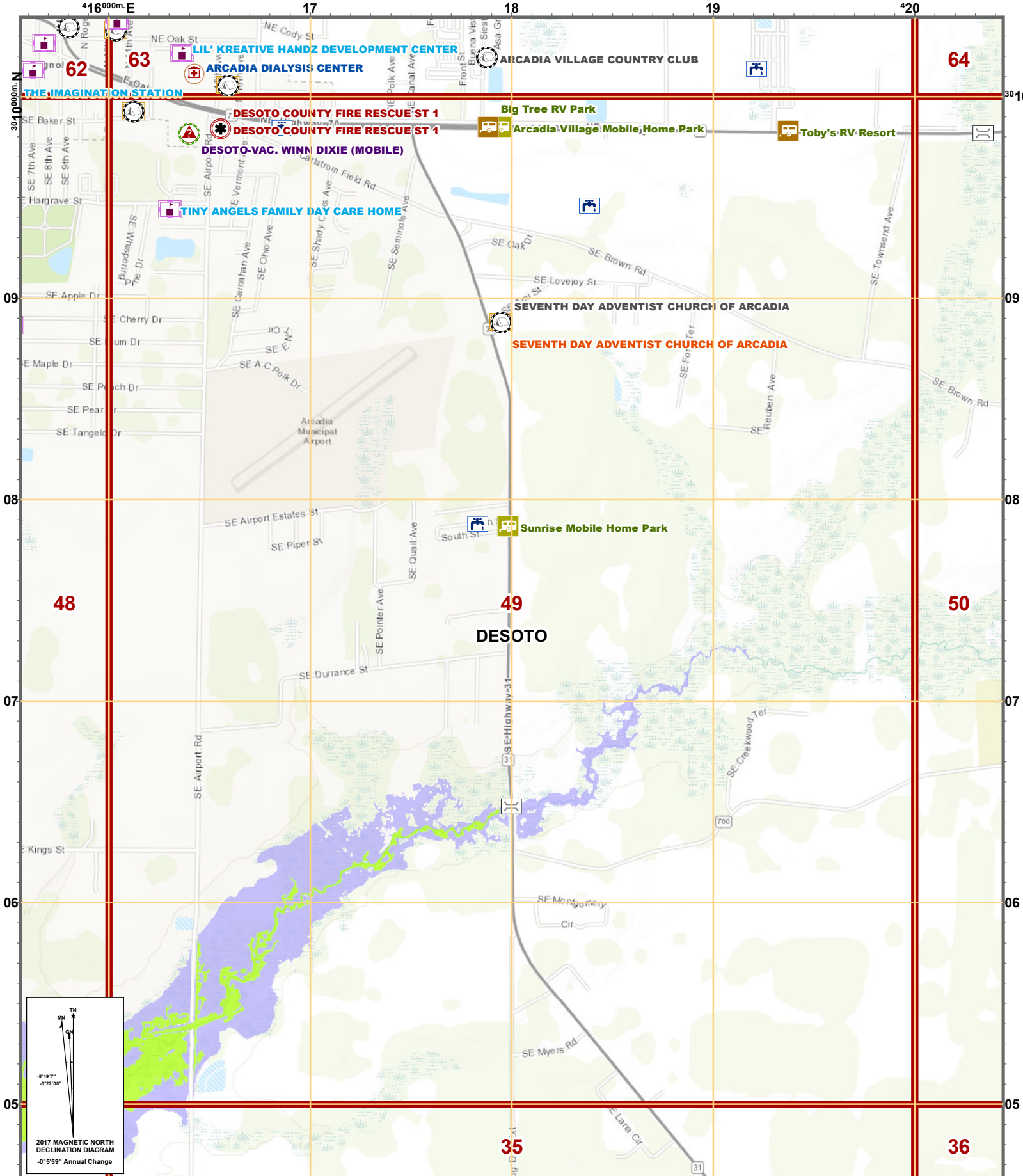
USNG Page: 17R ML 08 05  
Local Page: 47  
Scale: 1:24,000











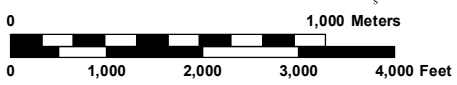
Disclaimer: Map is intended for reference only  
No warranty for accuracy provided

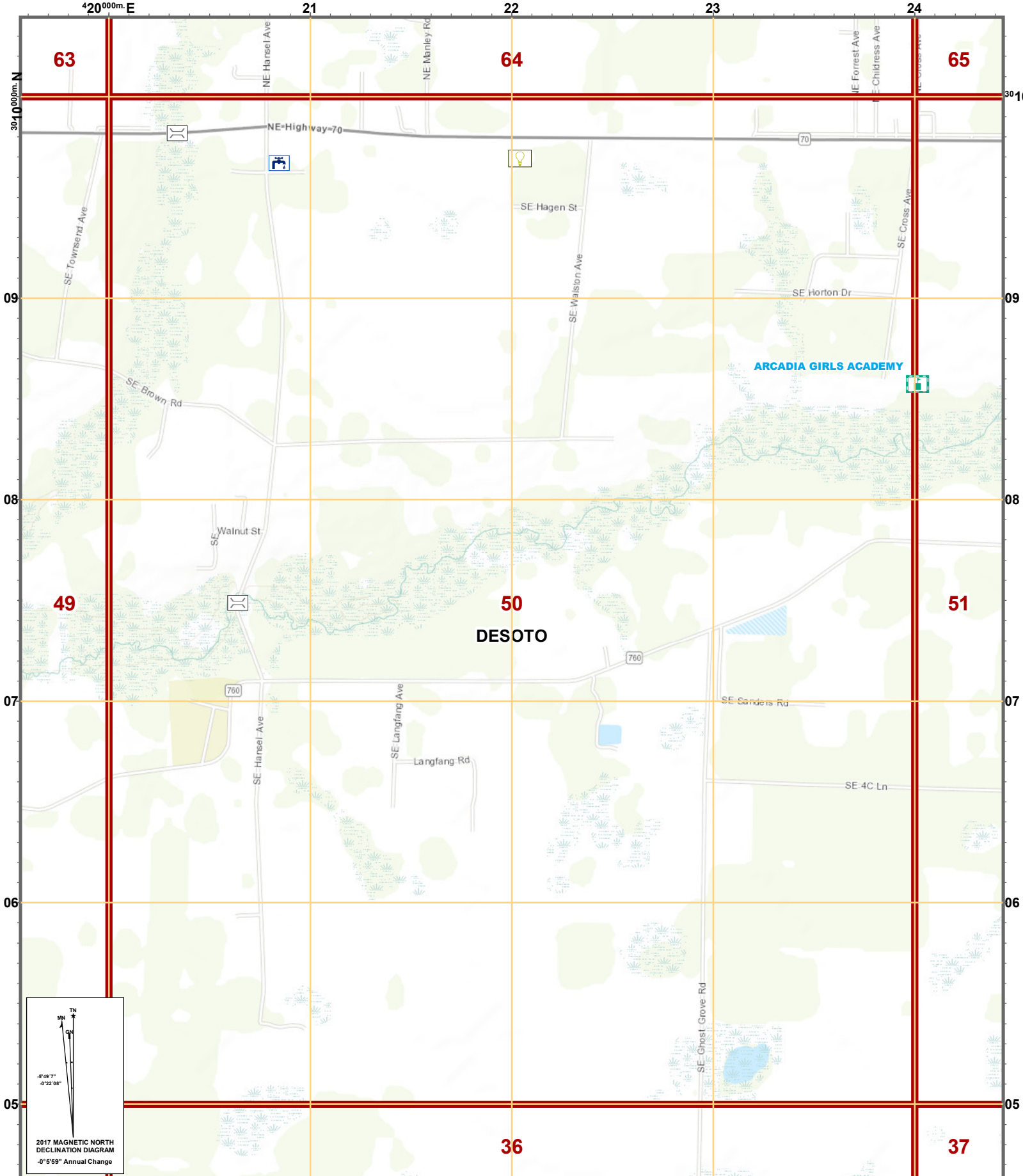
Created By: GIS Section  
Date: 3/14/2018  
Time: 1:45:14 AM

Path: S:\Projects\USNG\2017\_MapBooks\DESOTO\MapBook\_PDFs\DESOTO.mxd

US National Grid
100,000-m Square ID
<b>ML</b>
Grid Zone Designation
<b>17R</b>

USNG Page: 17R ML 16 05  
Local Page: 49  
Scale: 1:24,000





Disclaimer: Map is intended for reference only  
No warranty for accuracy provided

Created By: GIS Section  
Date: 3/14/2018  
Time: 1:45:32 AM

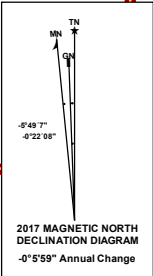
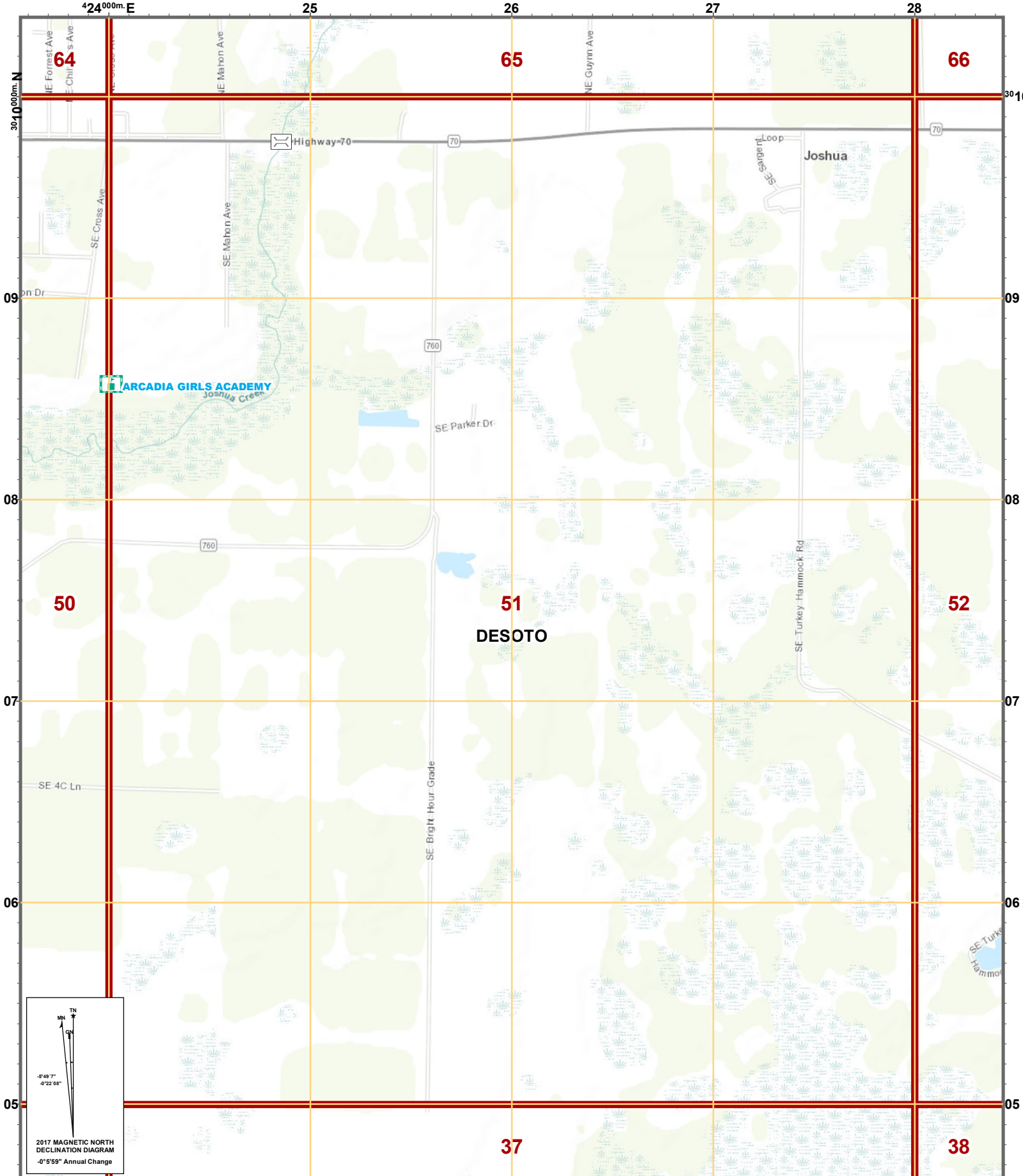
Path: S:\Projects\USNG\2017\_MapBooks\DESOTO\MapBook\_PDFs\DESOTO.mxd

US National Grid  
100,000-m Square ID  
**ML**  
Grid Zone Designation  
**17R**

USNG Page: 17R ML 20 05  
Local Page: 50  
Scale: 1:24,000







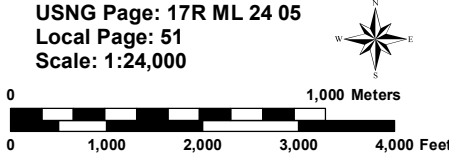
Disclaimer: Map is intended for reference only  
No warranty for accuracy provided

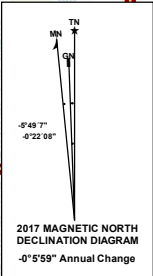
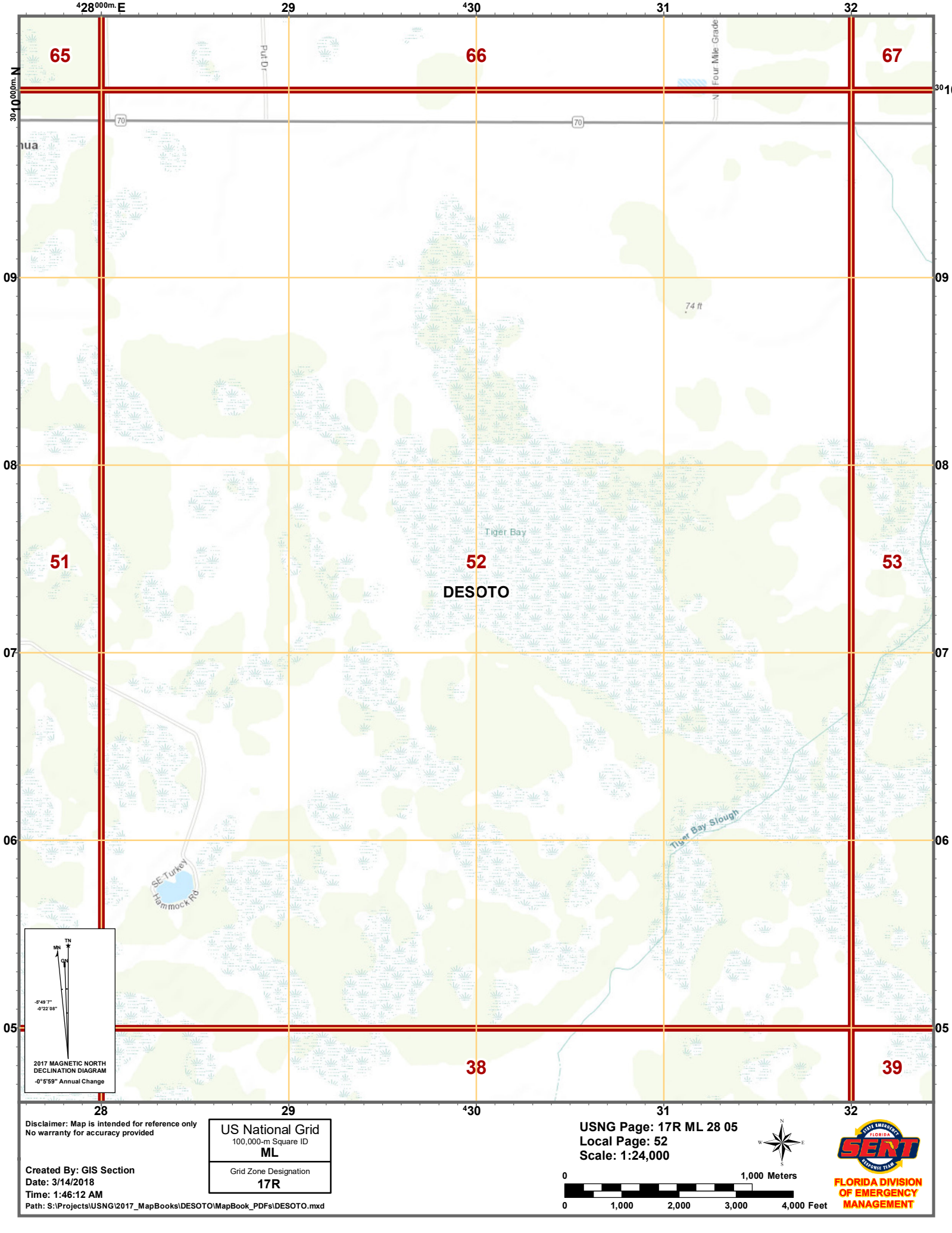
Created By: GIS Section  
Date: 3/14/2018  
Time: 1:45:53 AM

Path: S:\Projects\USNG\2017\_MapBooks\DESOTO\MapBook\_PDFs\DESOTO.mxd

US National Grid 100,000-m Square ID <b>ML</b>
Grid Zone Designation <b>17R</b>

USNG Page: 17R ML 24 05  
Local Page: 51  
Scale: 1:24,000



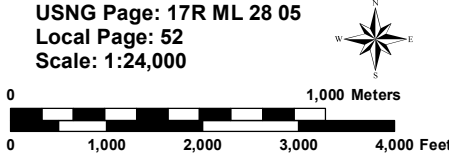


Disclaimer: Map is intended for reference only  
No warranty for accuracy provided

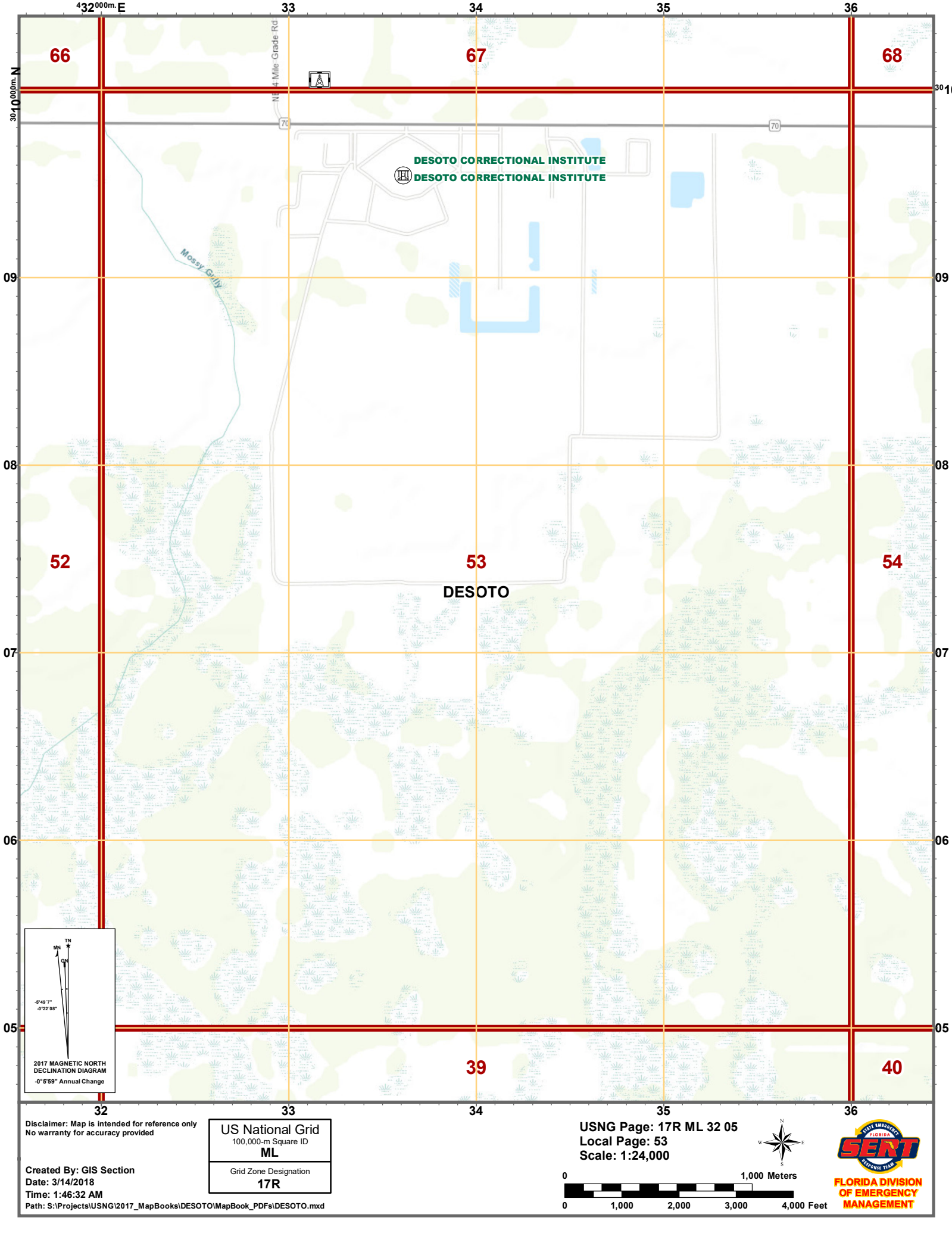
Created By: GIS Section  
Date: 3/14/2018  
Time: 1:46:12 AM  
Path: S:\Projects\USNG\2017\_MapBooks\DESOTO\MapBook\_PDFs\DESOTO.mxd

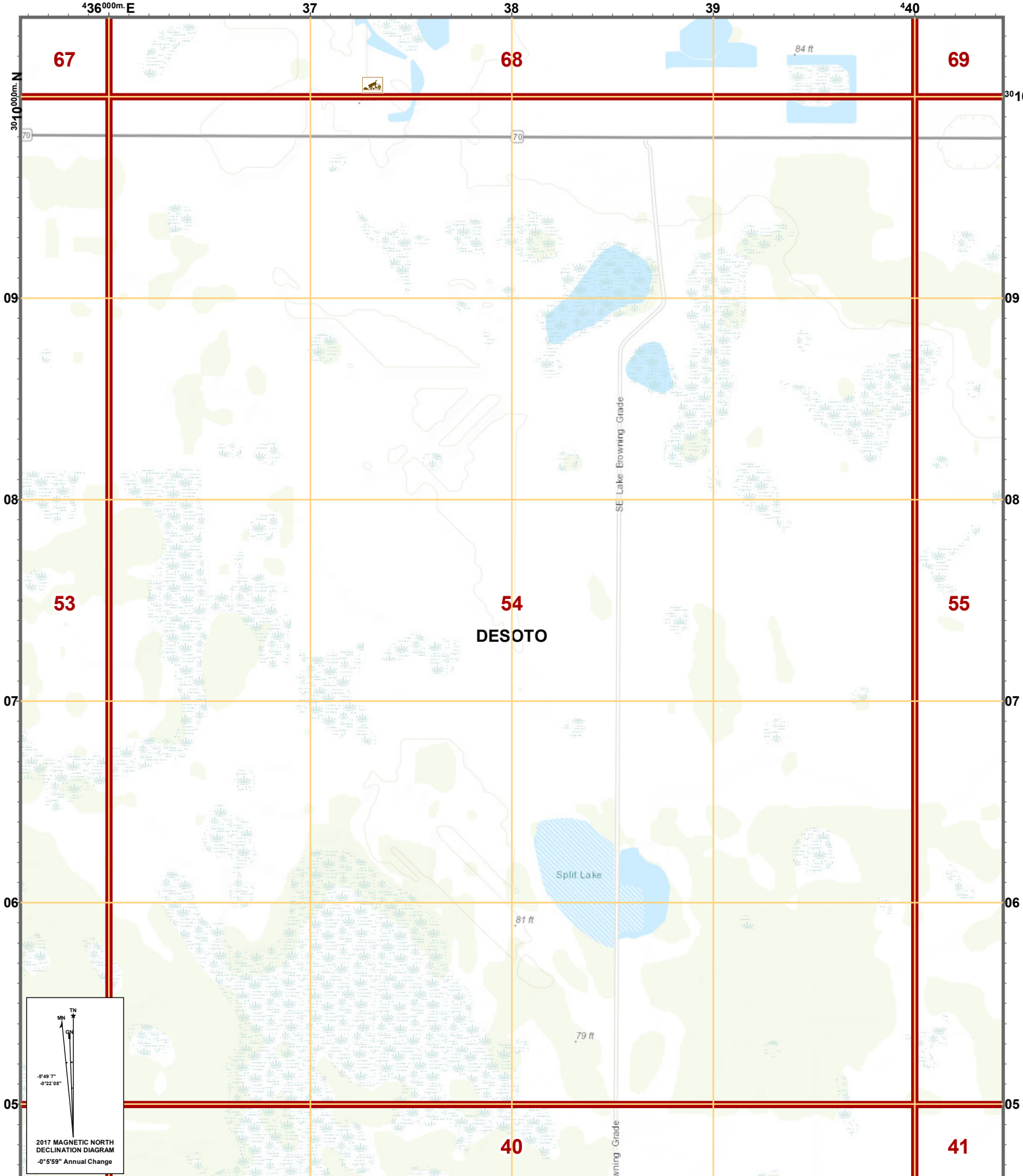
US National Grid 100,000-m Square ID <b>ML</b>
Grid Zone Designation <b>17R</b>

USNG Page: 17R ML 28 05  
Local Page: 52  
Scale: 1:24,000









Disclaimer: Map is intended for reference only  
No warranty for accuracy provided

Created By: GIS Section  
Date: 3/14/2018  
Time: 1:46:53 AM

Path: S:\Projects\USNG\2017\_MapBooks\DESOTO\MapBook\_PDFs\DESOTO.mxd

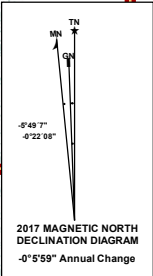
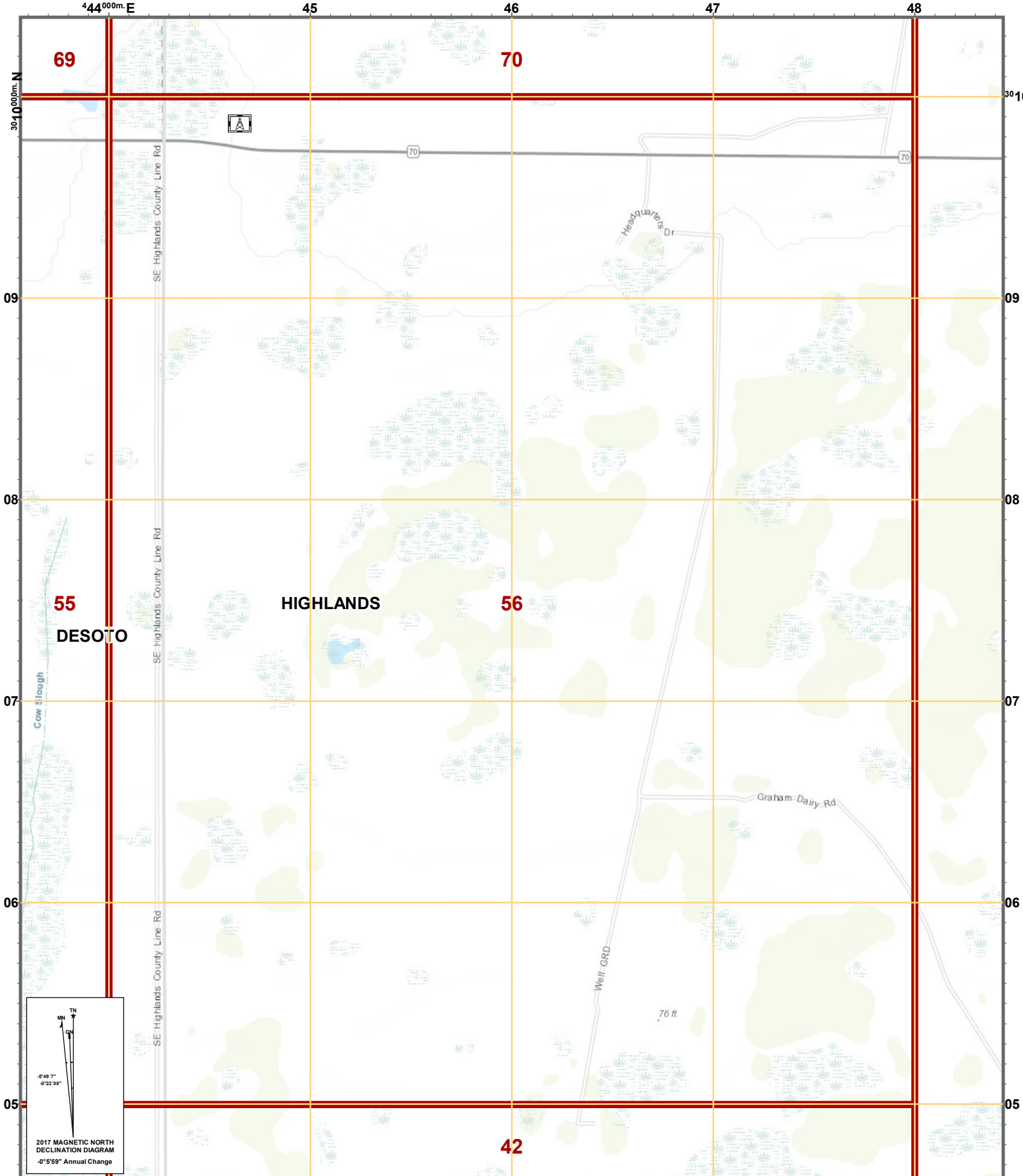
US National Grid  
100,000-m Square ID  
**ML**  
Grid Zone Designation  
**17R**

USNG Page: 17R ML 36 05  
Local Page: 54  
Scale: 1:24,000









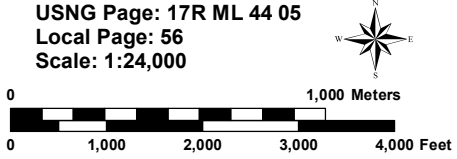
Disclaimer: Map is intended for reference only  
No warranty for accuracy provided

Created By: GIS Section  
Date: 3/14/2018  
Time: 1:47:28 AM

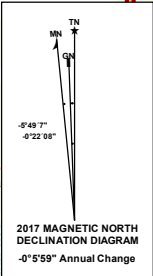
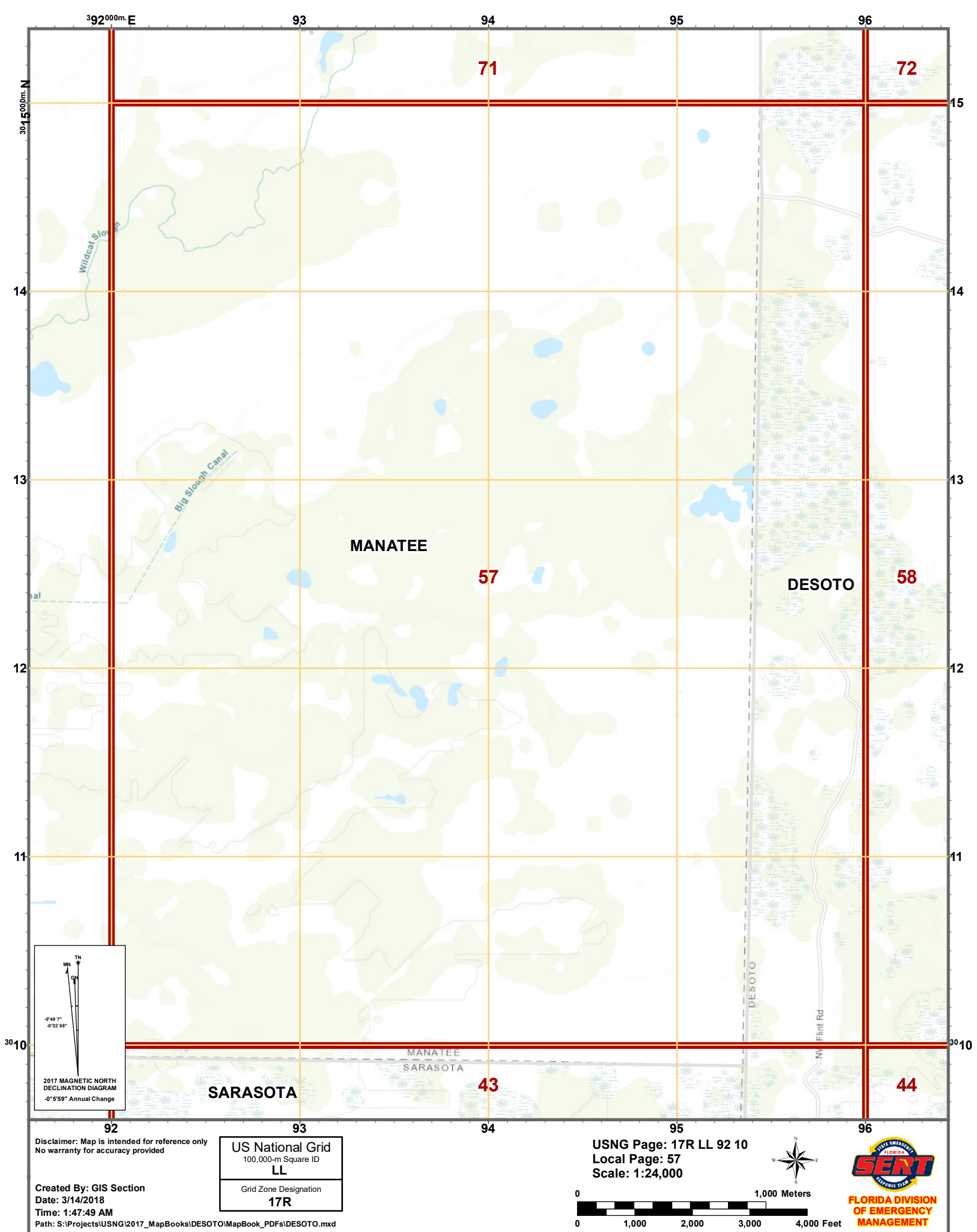
Path: S:\Projects\USNG\2017\_MapBooks\DESOTO\MapBook\_PDFs\DESOTO.mxd

<b>US National Grid</b> 100,000-m Square ID <b>ML</b>
Grid Zone Designation <b>17R</b>

USNG Page: 17R ML 44 05  
Local Page: 56  
Scale: 1:24,000





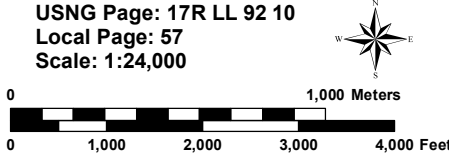


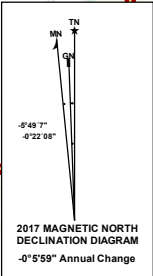
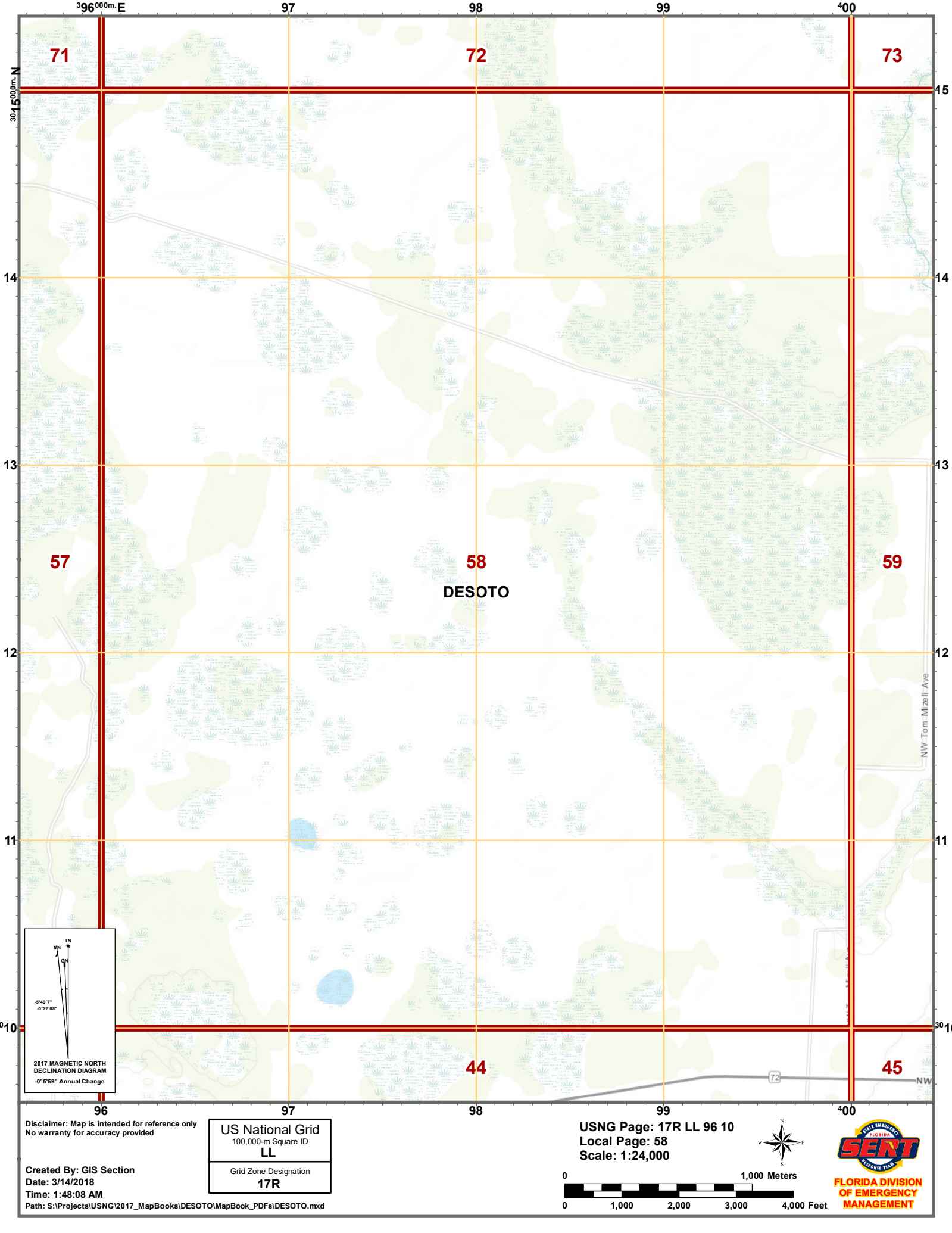
Disclaimer: Map is intended for reference only  
No warranty for accuracy provided

Created By: GIS Section  
Date: 3/14/2018  
Time: 1:47:49 AM  
Path: S:\Projects\USNG\2017\_MapBooks\DESOTO\MapBook\_PDFs\DESOTO.mxd

US National Grid  
100,000-m Square ID  
**LL**  
Grid Zone Designation  
**17R**

USNG Page: 17R LL 92 10  
Local Page: 57  
Scale: 1:24,000





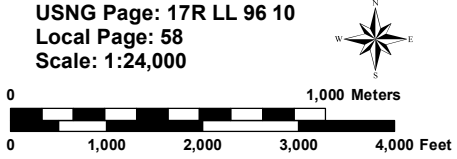
Disclaimer: Map is intended for reference only  
No warranty for accuracy provided

Created By: GIS Section  
Date: 3/14/2018  
Time: 1:48:08 AM

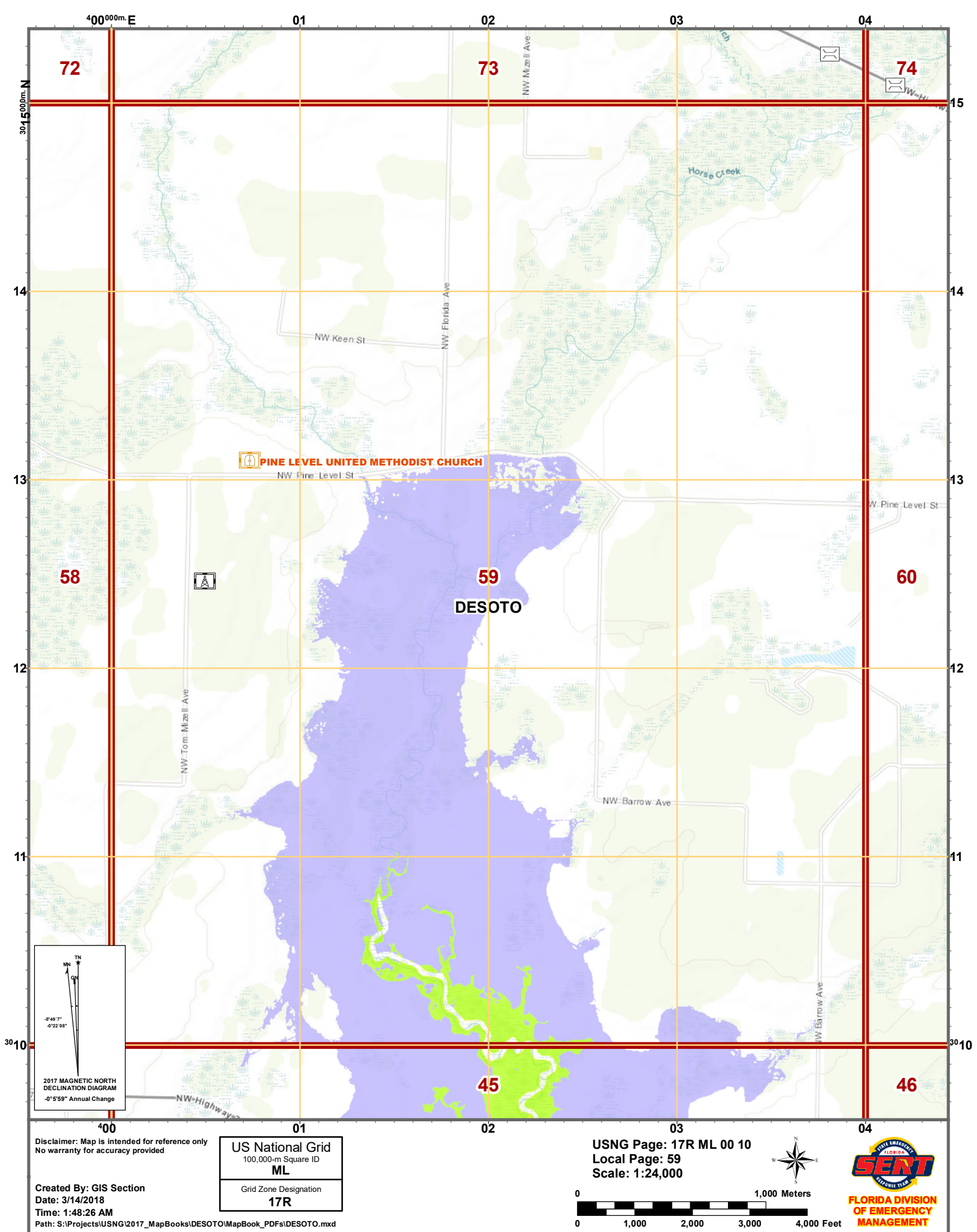
Path: S:\Projects\USNG\2017\_MapBooks\DESOTO\MapBook\_PDFs\DESOTO.mxd

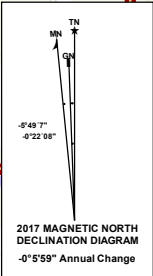
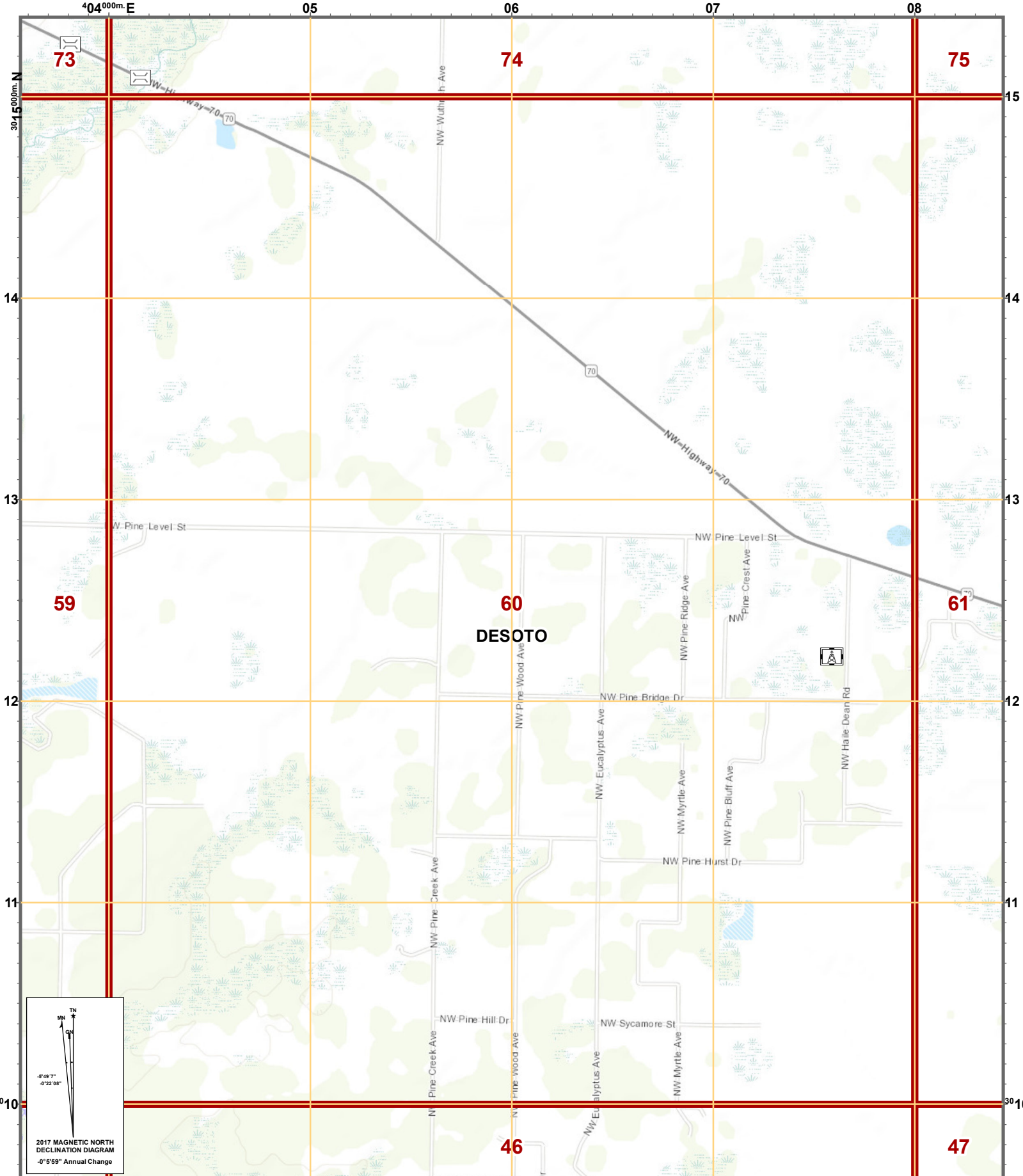
US National Grid  
100,000-m Square ID  
**LL**  
Grid Zone Designation  
**17R**

USNG Page: 17R LL 96 10  
Local Page: 58  
Scale: 1:24,000







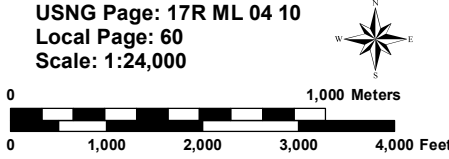


Disclaimer: Map is intended for reference only  
No warranty for accuracy provided

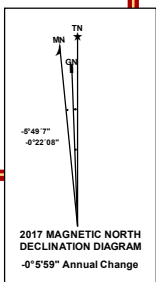
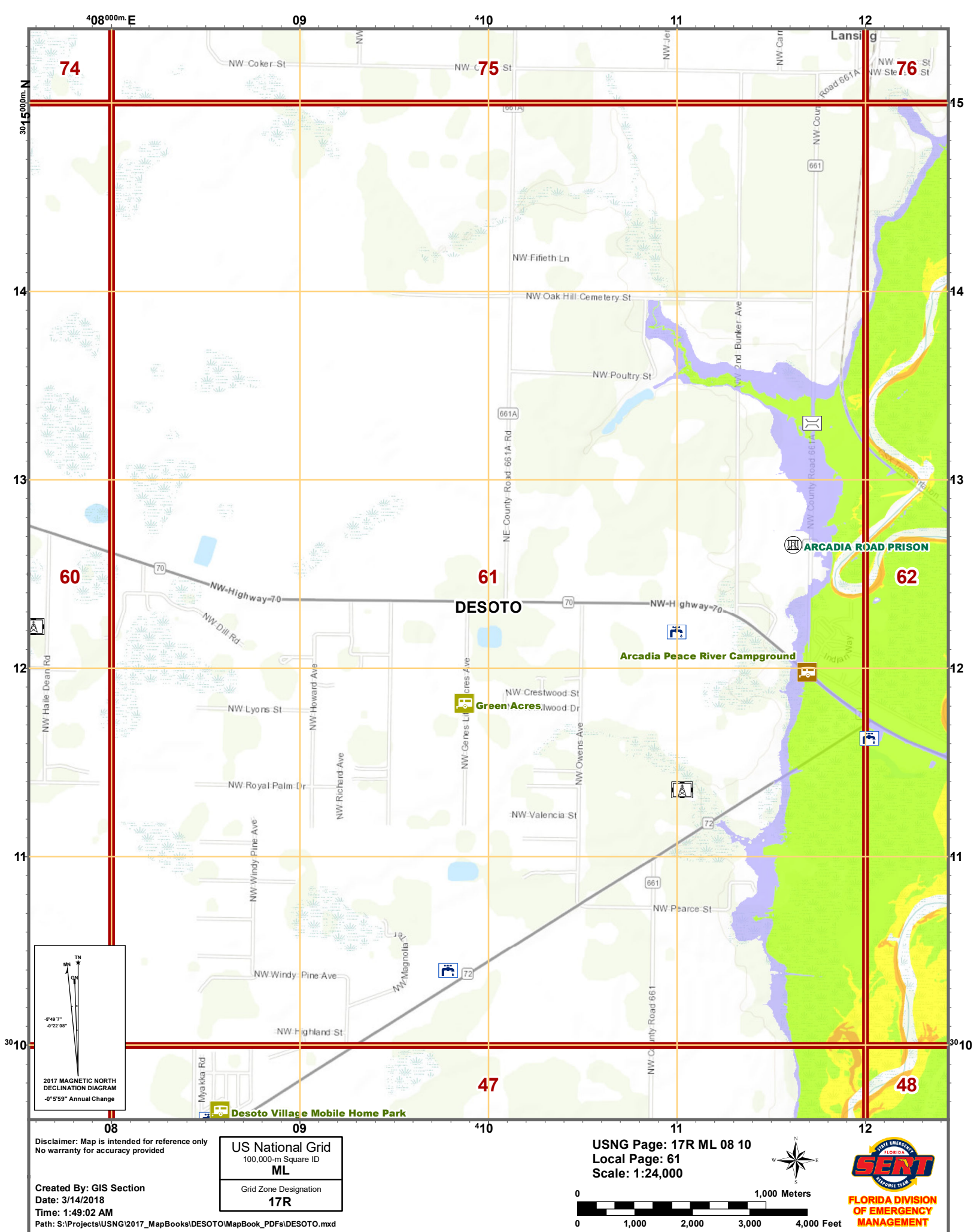
Created By: GIS Section  
Date: 3/14/2018  
Time: 1:48:46 AM  
Path: S:\Projects\USNG\2017\_MapBooks\DESOTO\MapBook\_PDFs\DESOTO.mxd

US National Grid  
100,000-m Square ID  
**ML**  
Grid Zone Designation  
**17R**

USNG Page: 17R ML 04 10  
Local Page: 60  
Scale: 1:24,000





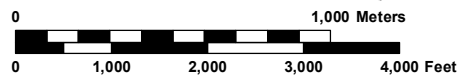


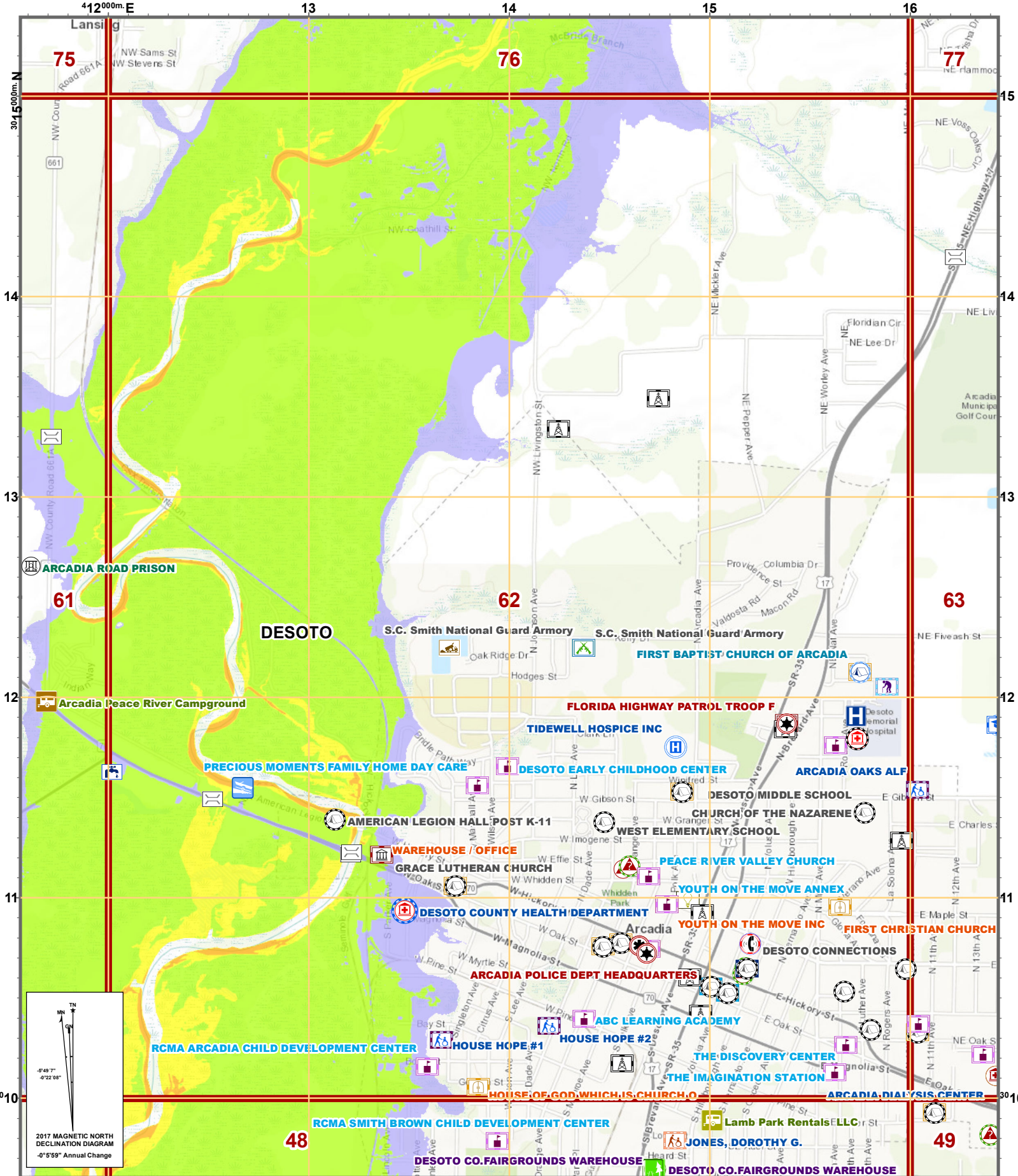
Disclaimer: Map is intended for reference only  
No warranty for accuracy provided

Created By: GIS Section  
Date: 3/14/2018  
Time: 1:49:02 AM  
Path: S:\Projects\USNG\2017\_MapBooks\DESOTO\MapBook\_PDFs\DESOTO.mxd

US National Grid
100,000-m Square ID
<b>ML</b>
Grid Zone Designation
<b>17R</b>

USNG Page: 17R ML 08 10  
Local Page: 61  
Scale: 1:24,000



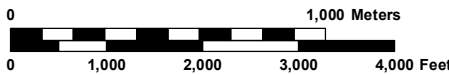


Disclaimer: Map is intended for reference only  
No warranty for accuracy provided

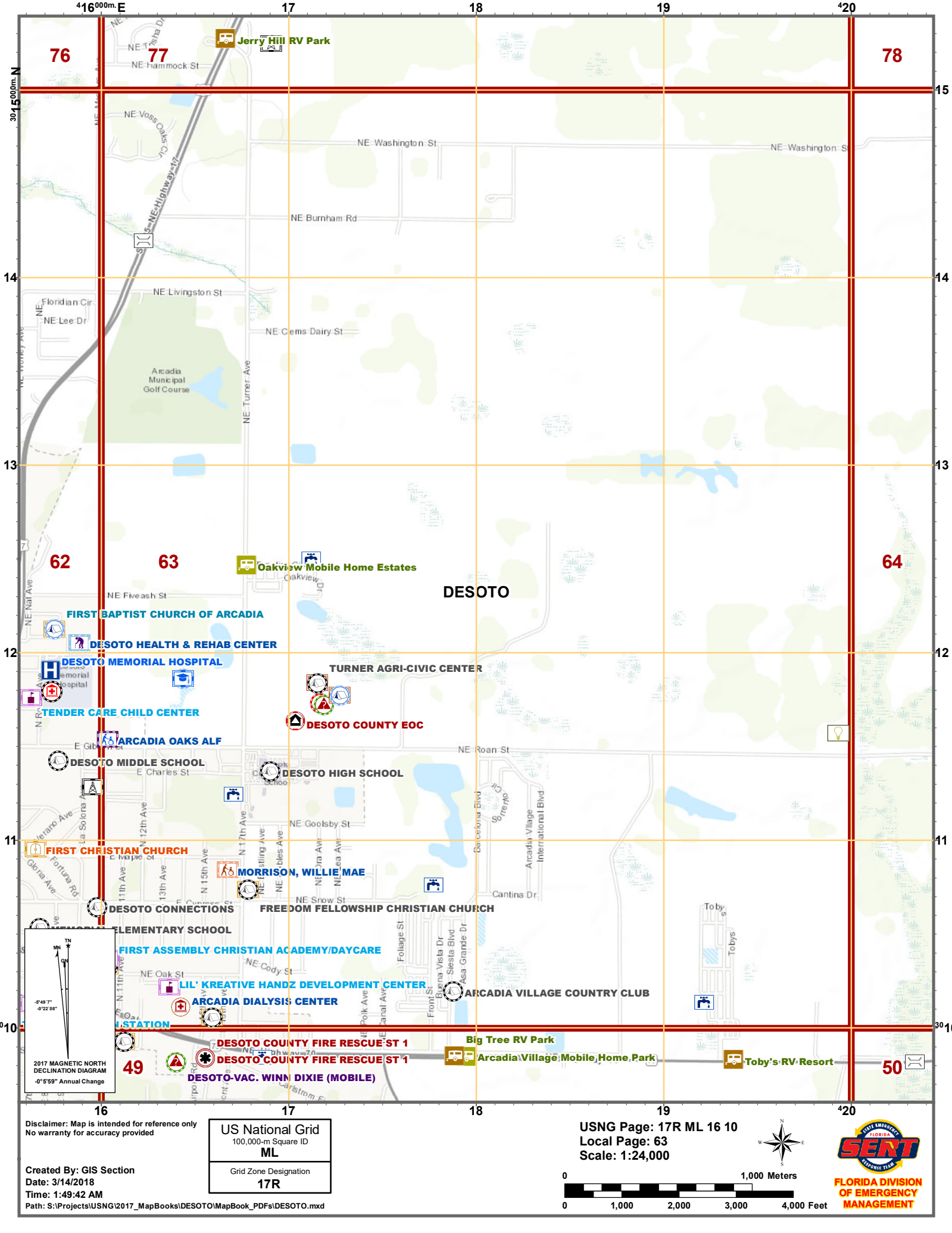
Created By: GIS Section  
Date: 3/14/2018  
Time: 1:49:21 AM  
Path: S:\Projects\USNG\2017\_MapBooks\DESOTO\MapBook\_PDFs\DESOTO.mxd

US National Grid
100,000-m Square ID
<b>ML</b>
Grid Zone Designation
<b>17R</b>

USNG Page: 17R ML 12 10  
Local Page: 62  
Scale: 1:24,000







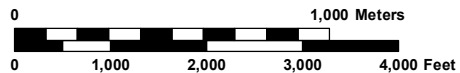
Disclaimer: Map is intended for reference only  
No warranty for accuracy provided

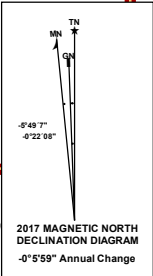
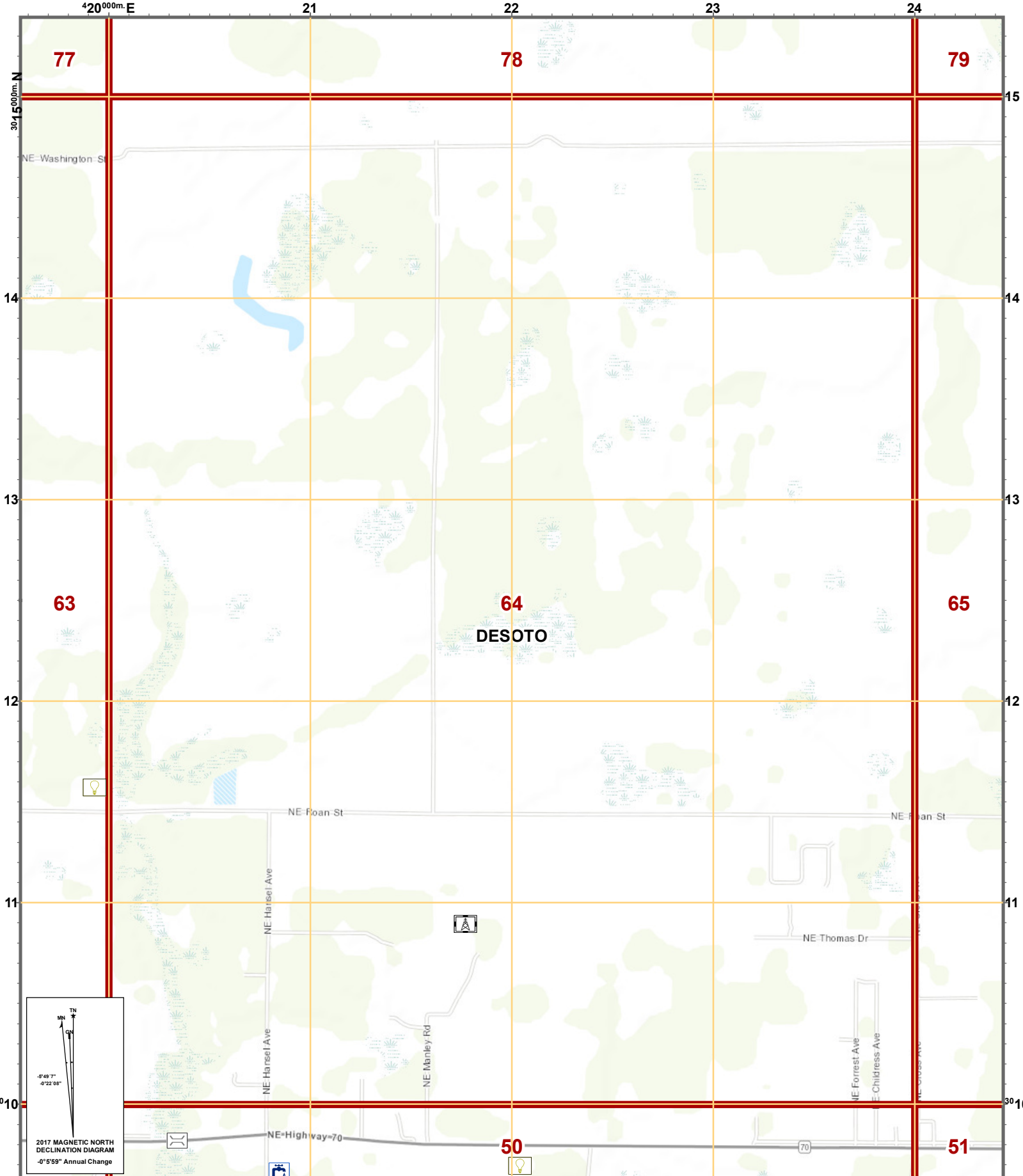
Created By: GIS Section  
Date: 3/14/2018  
Time: 1:49:42 AM

Path: S:\Projects\USNG\2017\_MapBooks\DESOTO\MapBook\_PDFs\DESOTO.mxd

US National Grid  
100,000-m Square ID  
**ML**  
Grid Zone Designation  
**17R**

USNG Page: 17R ML 16 10  
Local Page: 63  
Scale: 1:24,000



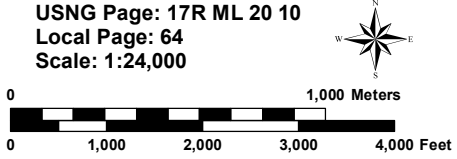


Disclaimer: Map is intended for reference only  
No warranty for accuracy provided

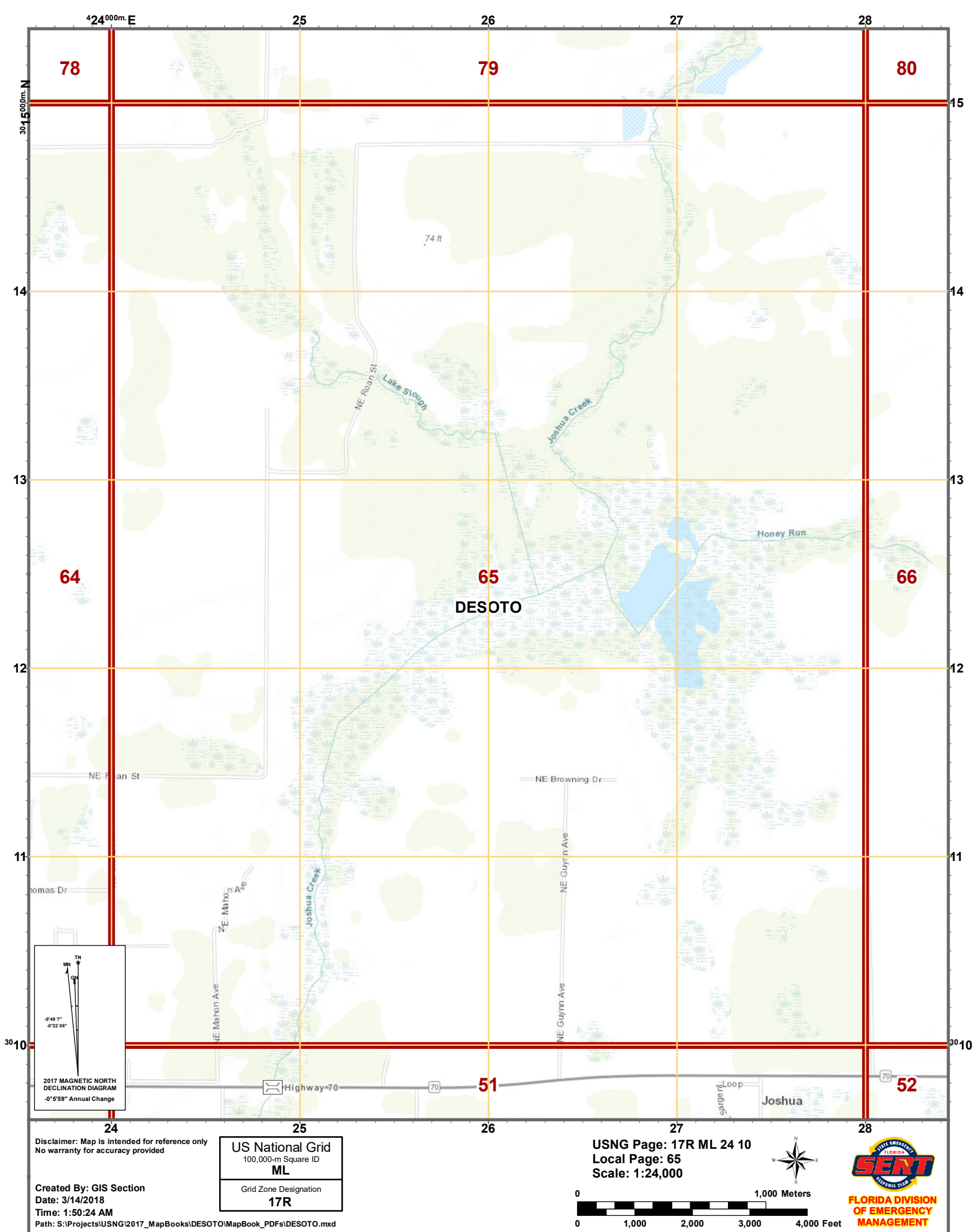
Created By: GIS Section  
Date: 3/14/2018  
Time: 1:50:03 AM  
Path: S:\Projects\USNG\2017\_MapBooks\DESOTO\MapBook\_PDFs\DESOTO.mxd

US National Grid 100,000-m Square ID <b>ML</b>
Grid Zone Designation <b>17R</b>

USNG Page: 17R ML 20 10  
Local Page: 64  
Scale: 1:24,000







78

79

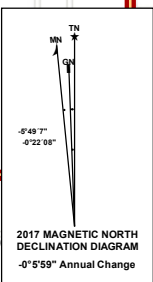
80

64

65

66

DESOTO



Disclaimer: Map is intended for reference only  
No warranty for accuracy provided

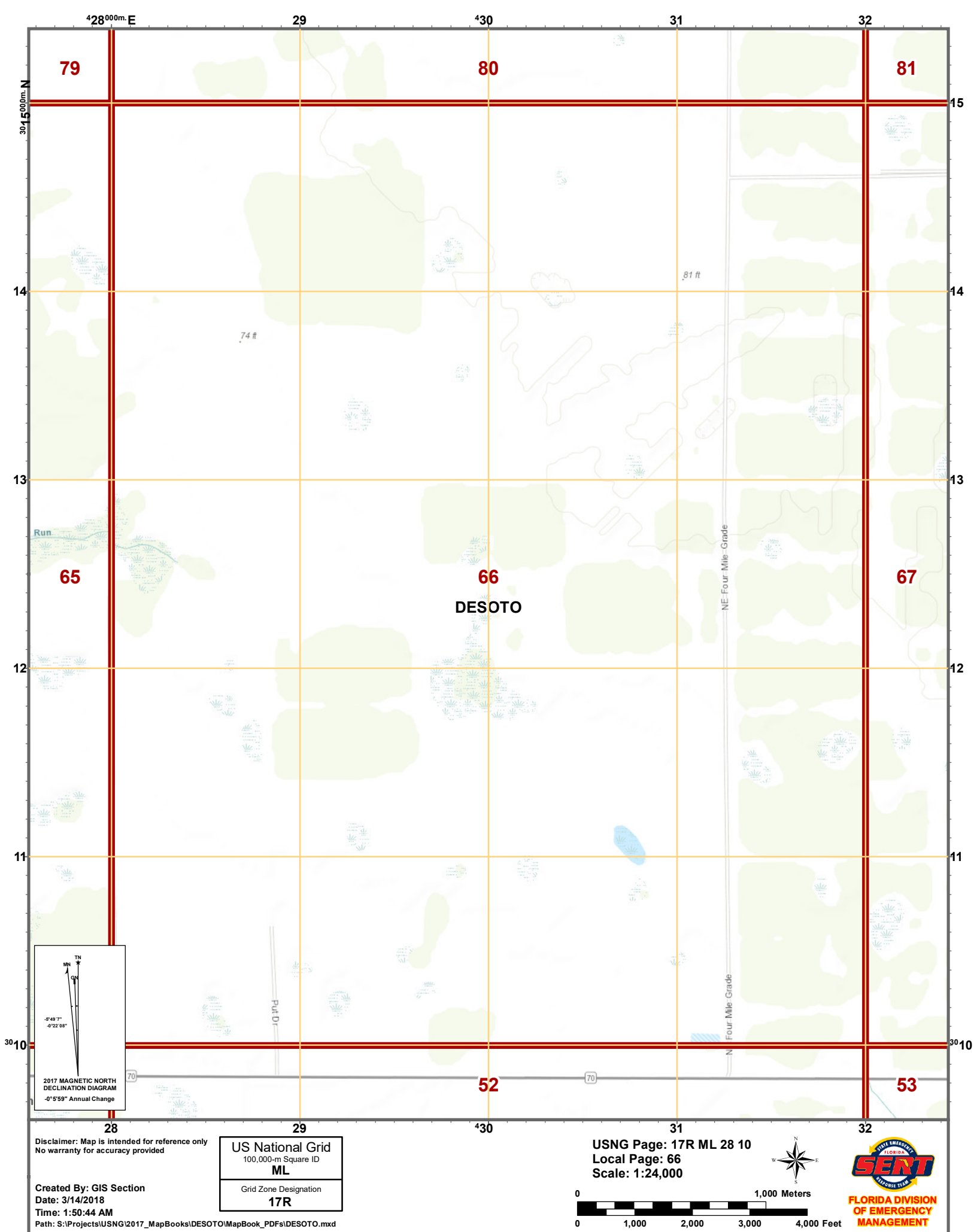
Created By: GIS Section  
Date: 3/14/2018  
Time: 1:50:24 AM

Path: S:\Projects\USNG\2017\_MapBooks\DESOTO\MapBook\_PDFs\DESOTO.mxd

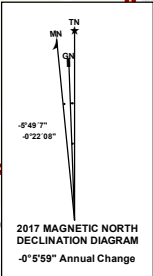
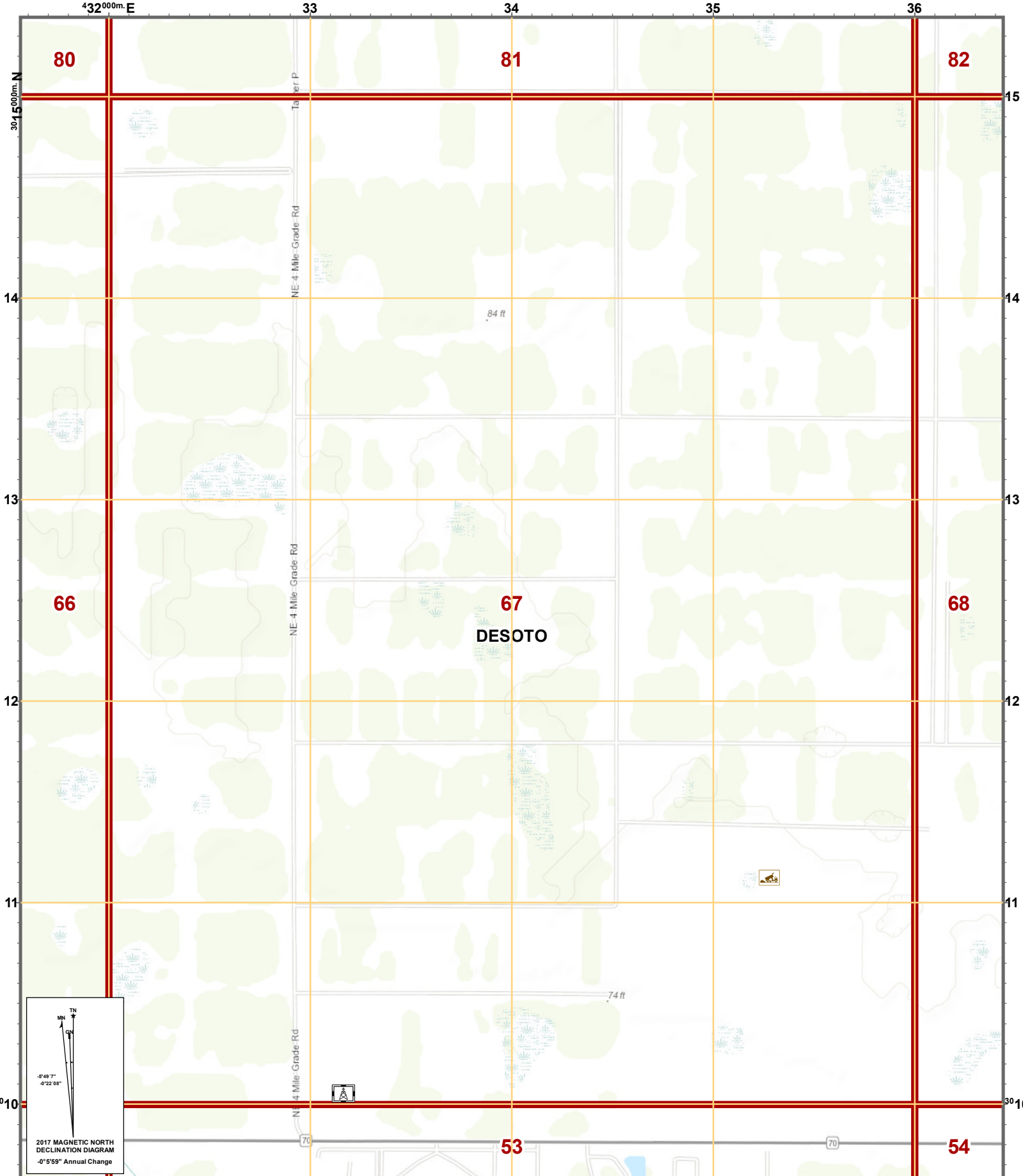
US National Grid  
100,000-m Square ID  
**ML**  
Grid Zone Designation  
**17R**

USNG Page: 17R ML 24 10  
Local Page: 65  
Scale: 1:24,000









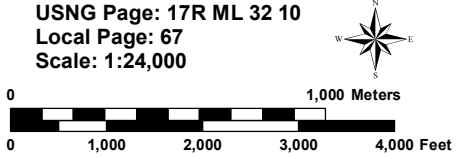
Disclaimer: Map is intended for reference only  
No warranty for accuracy provided

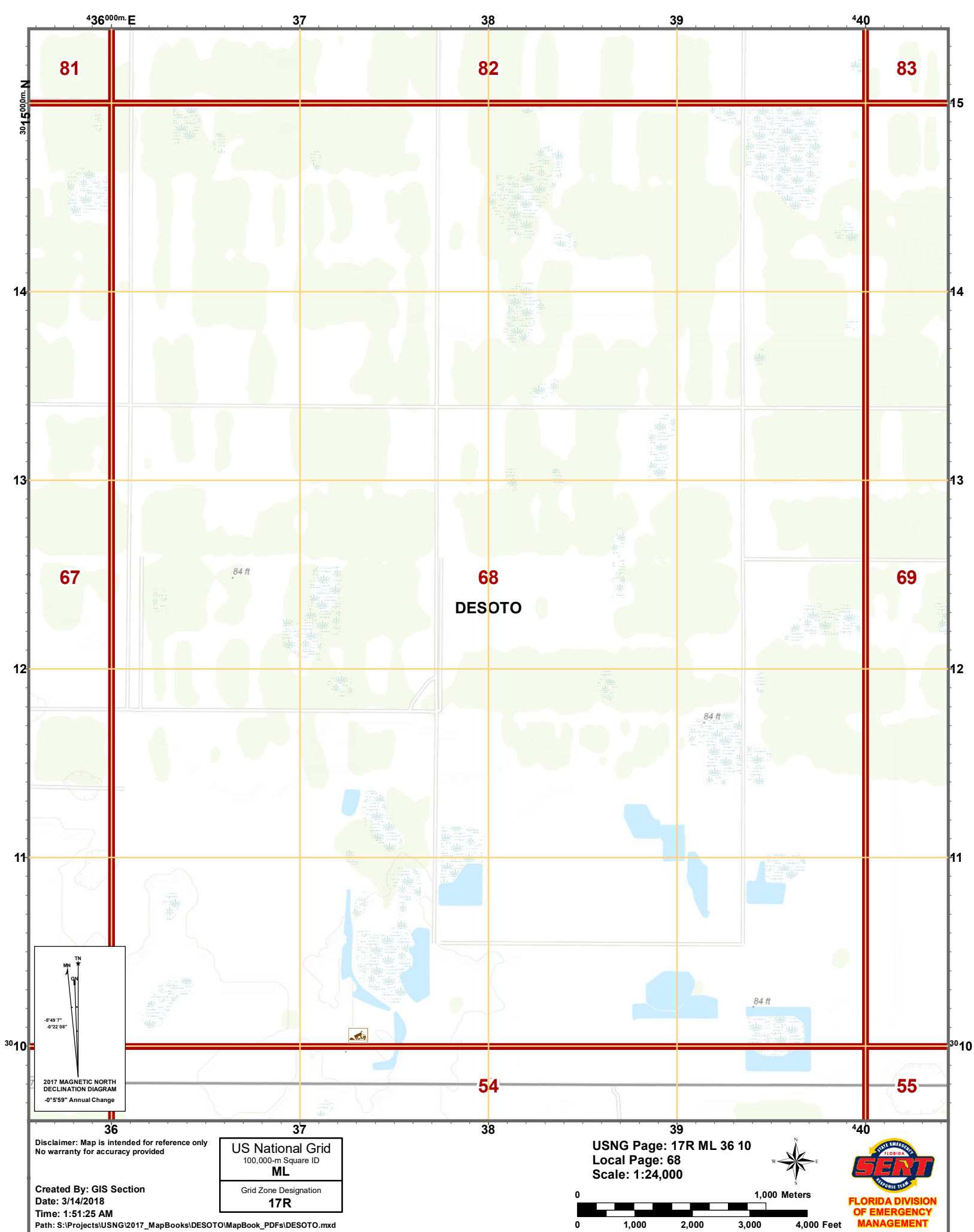
Created By: GIS Section  
Date: 3/14/2018  
Time: 1:51:05 AM

Path: S:\Projects\USNG\2017\_MapBooks\DESOTO\MapBook\_PDFs\DESOTO.mxd

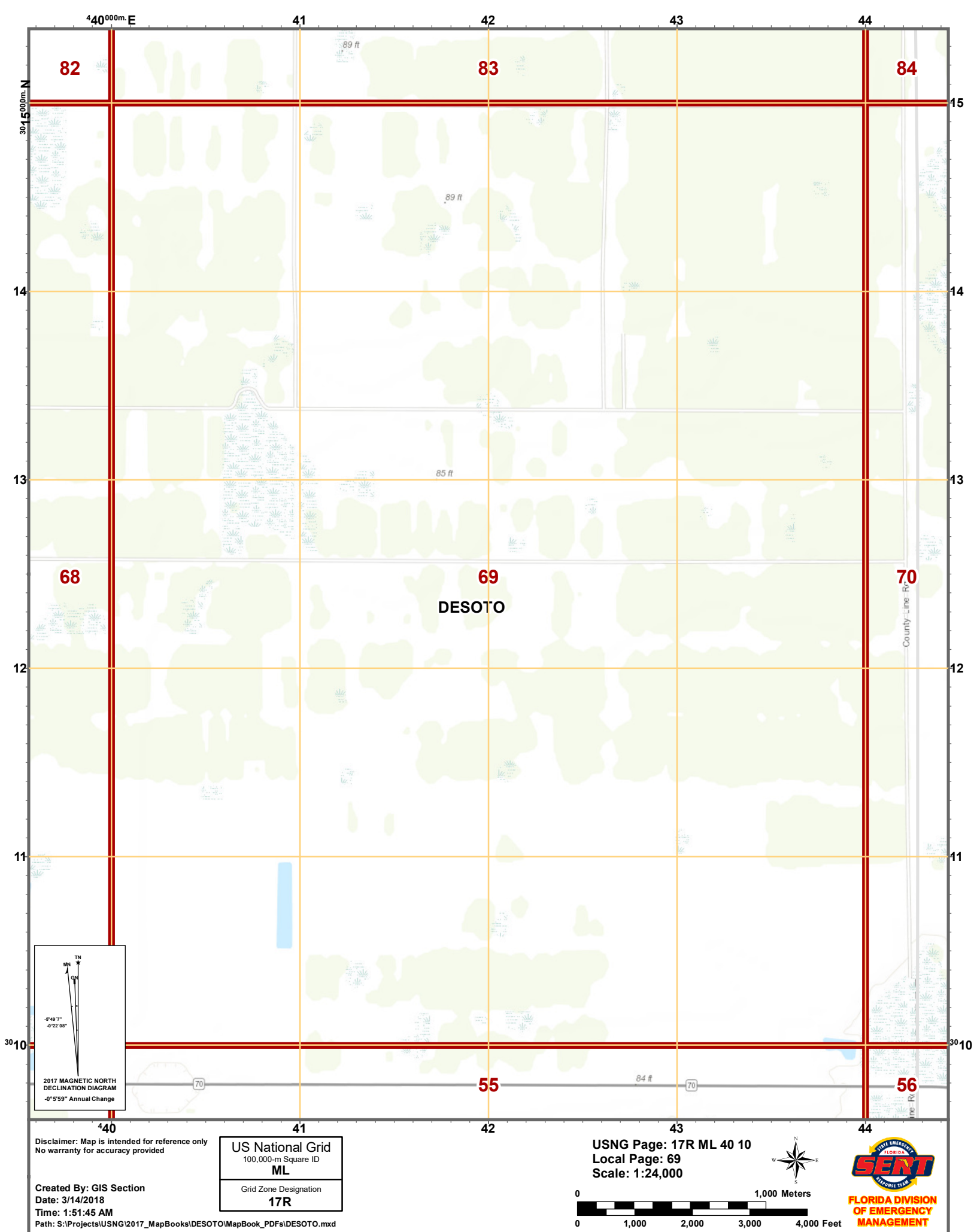
US National Grid  
100,000-m Square ID  
**ML**  
Grid Zone Designation  
**17R**

USNG Page: 17R ML 32 10  
Local Page: 67  
Scale: 1:24,000









82

83

84

68

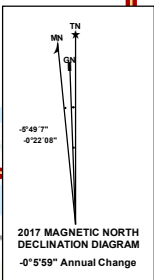
69

70

DESOTO

55

56



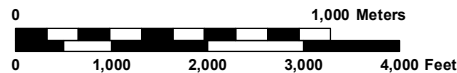
Disclaimer: Map is intended for reference only  
No warranty for accuracy provided

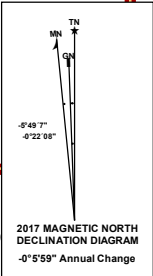
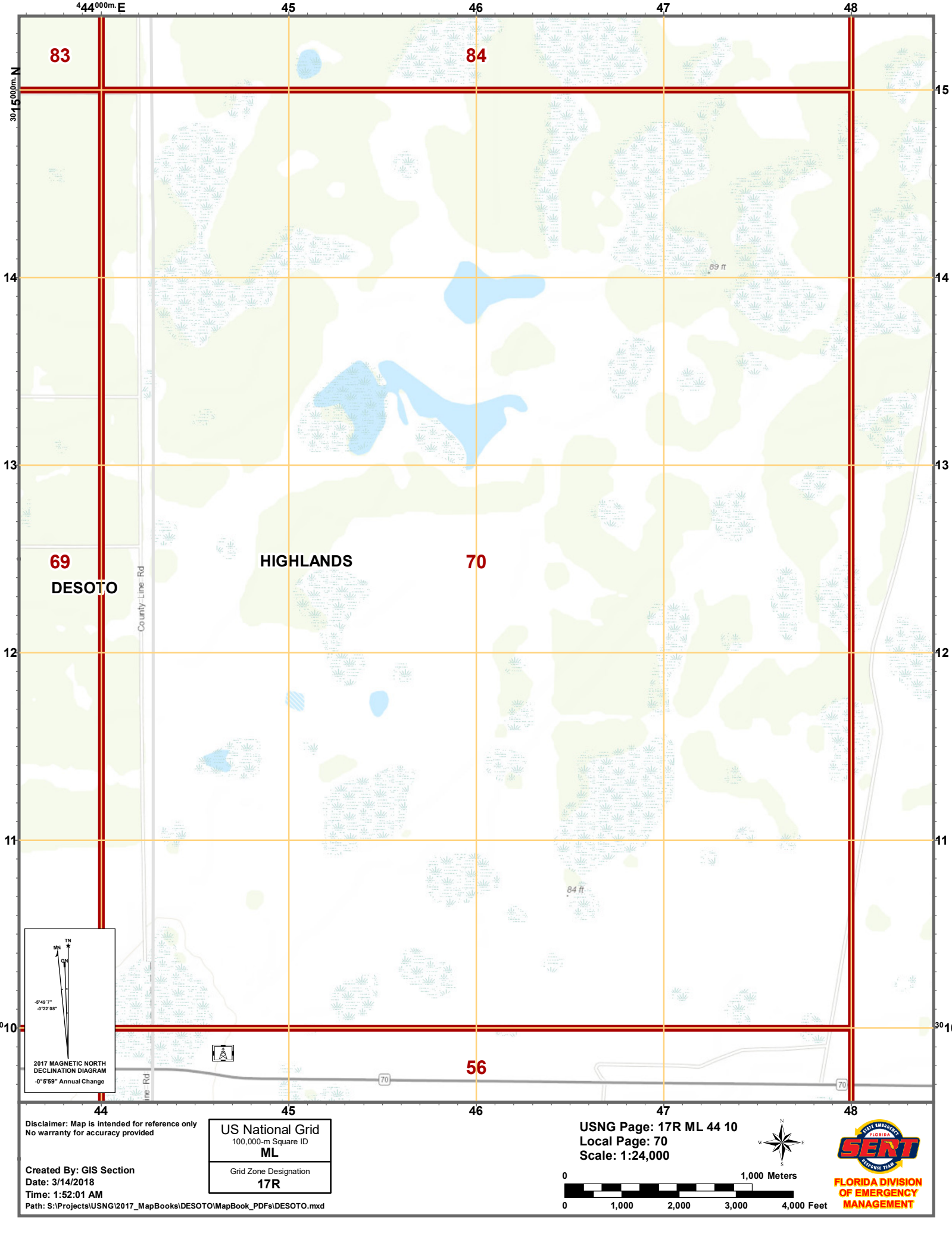
Created By: GIS Section  
Date: 3/14/2018  
Time: 1:51:45 AM

Path: S:\Projects\USNG\2017\_MapBooks\DESOTO\MapBook\_PDFs\DESOTO.mxd

US National Grid  
100,000-m Square ID  
**ML**  
Grid Zone Designation  
**17R**

USNG Page: 17R ML 40 10  
Local Page: 69  
Scale: 1:24,000



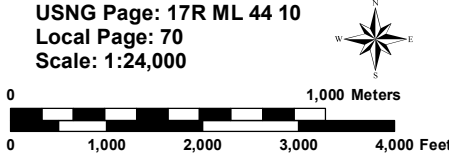


Disclaimer: Map is intended for reference only  
No warranty for accuracy provided

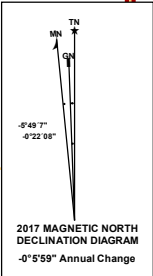
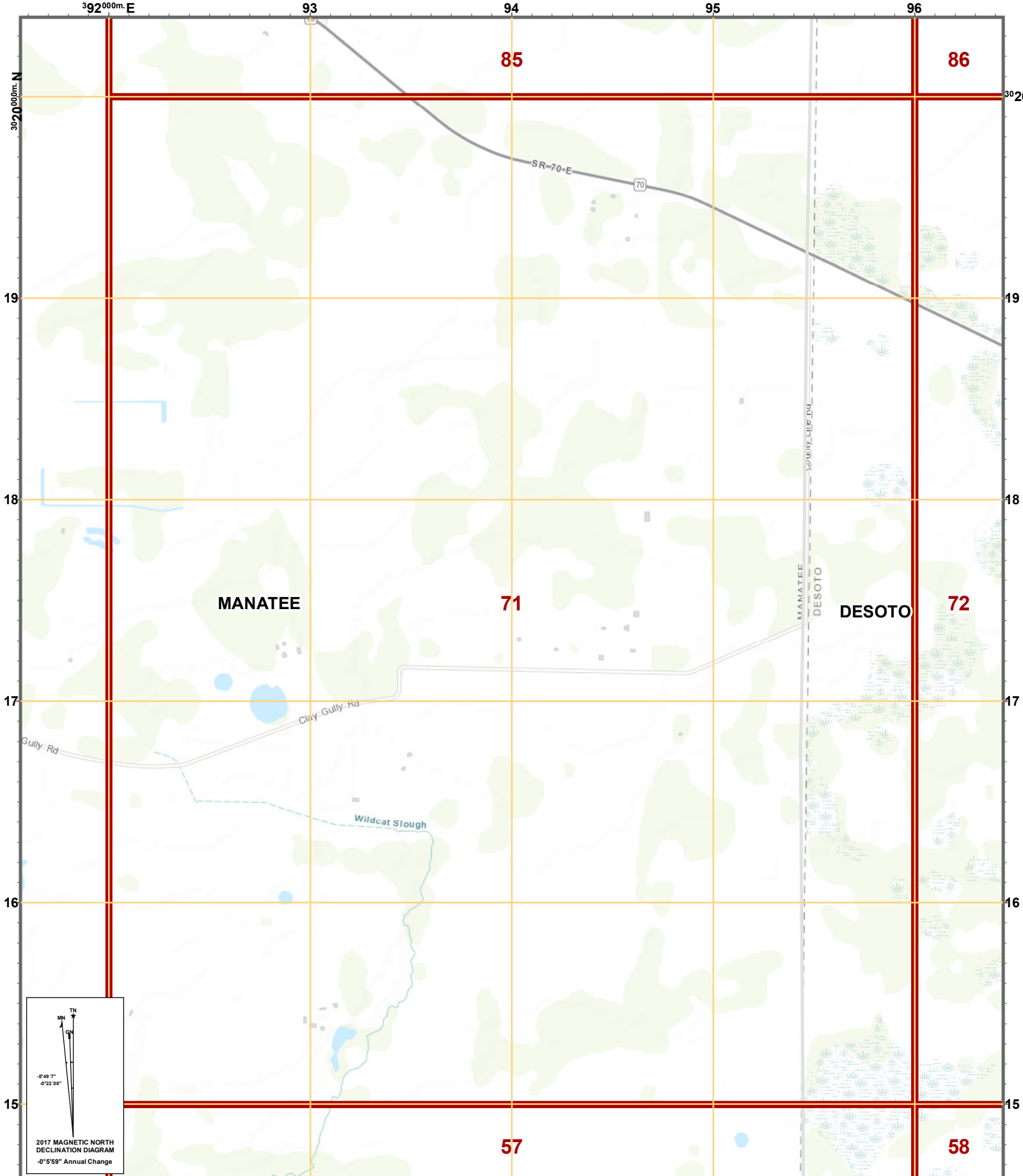
Created By: GIS Section  
Date: 3/14/2018  
Time: 1:52:01 AM  
Path: S:\Projects\USNG\2017\_MapBooks\DESOTO\MapBook\_PDFs\DESOTO.mxd

<b>US National Grid</b> 100,000-m Square ID <b>ML</b>
Grid Zone Designation <b>17R</b>

USNG Page: 17R ML 44 10  
Local Page: 70  
Scale: 1:24,000





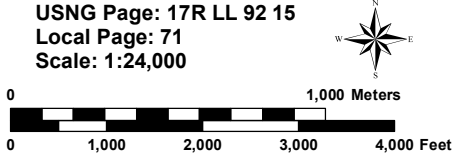


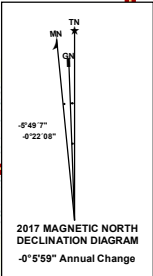
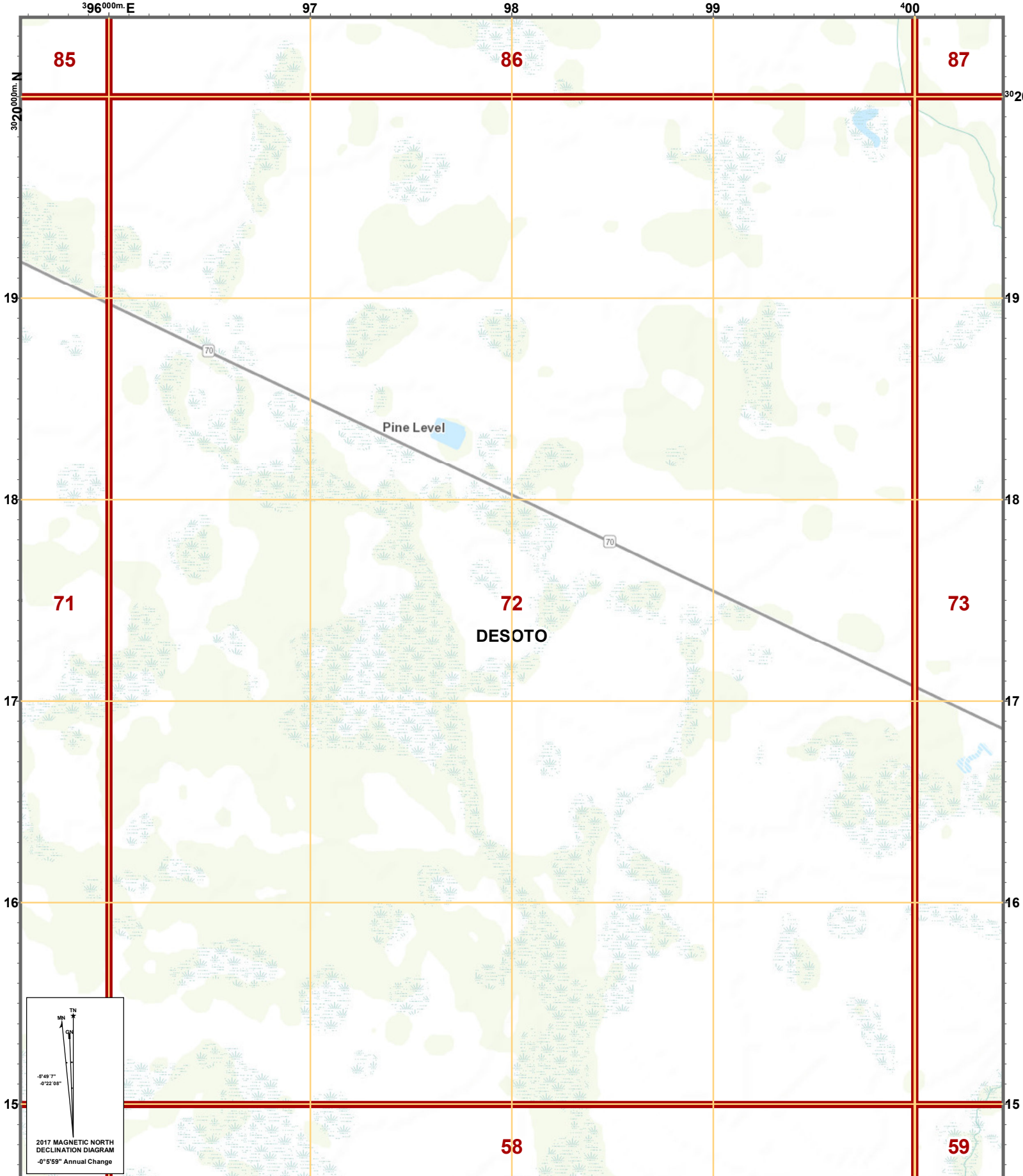
Disclaimer: Map is intended for reference only  
No warranty for accuracy provided

Created By: GIS Section  
Date: 3/14/2018  
Time: 1:52:22 AM  
Path: S:\Projects\USNG\2017\_MapBooks\DESOTO\MapBook\_PDFs\DESOTO.mxd

<b>US National Grid</b> 100,000-m Square ID <b>LL</b>
Grid Zone Designation <b>17R</b>

USNG Page: 17R LL 92 15  
Local Page: 71  
Scale: 1:24,000





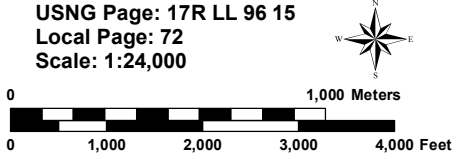
Disclaimer: Map is intended for reference only  
No warranty for accuracy provided

Created By: GIS Section  
Date: 3/14/2018  
Time: 1:52:43 AM

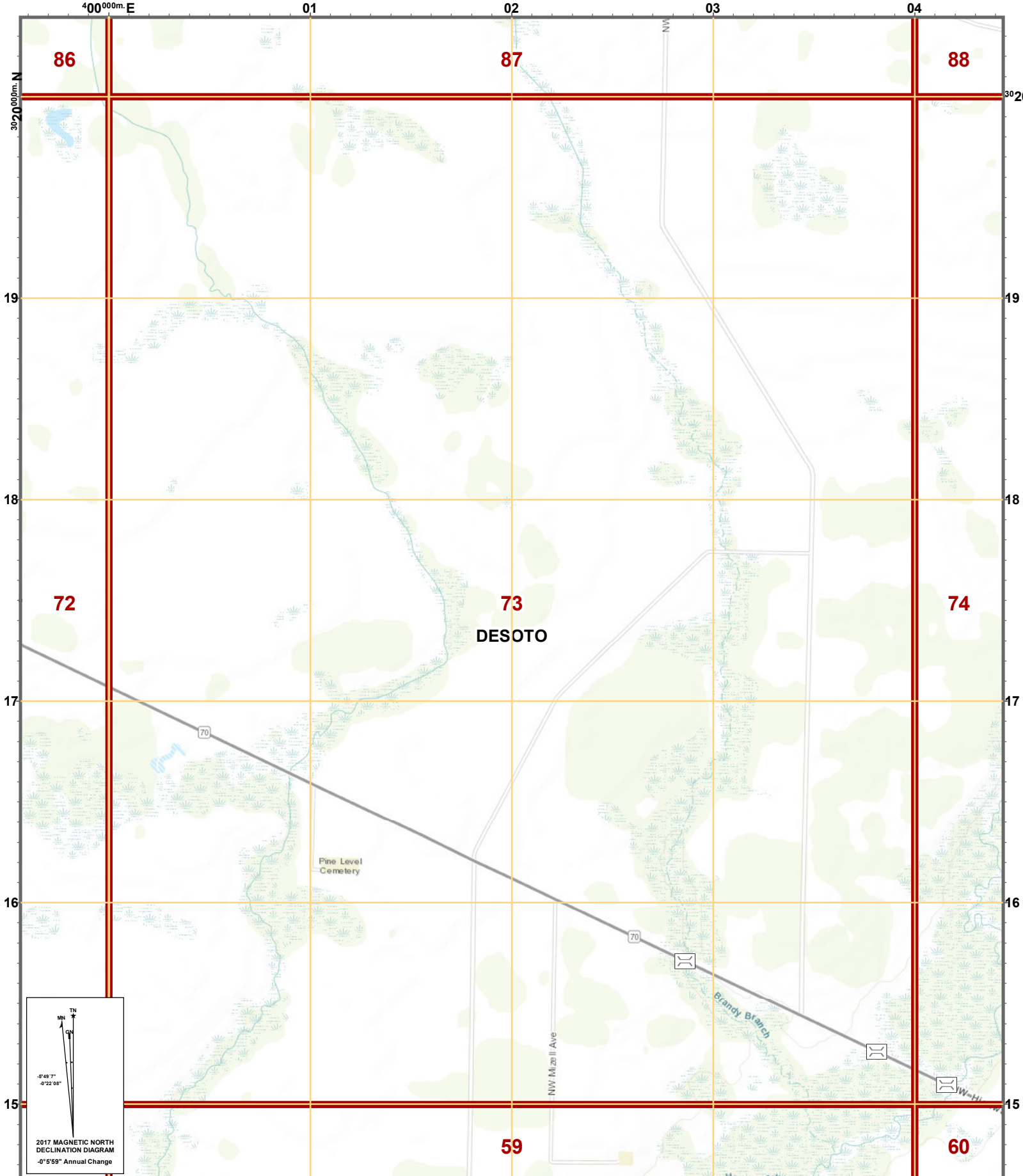
Path: S:\Projects\USNG\2017\_MapBooks\DESOTO\MapBook\_PDFs\DESOTO.mxd

US National Grid  
100,000-m Square ID  
**LL**  
Grid Zone Designation  
**17R**

USNG Page: 17R LL 96 15  
Local Page: 72  
Scale: 1:24,000





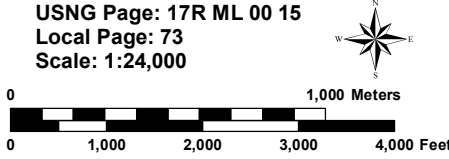


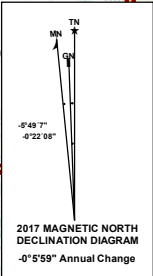
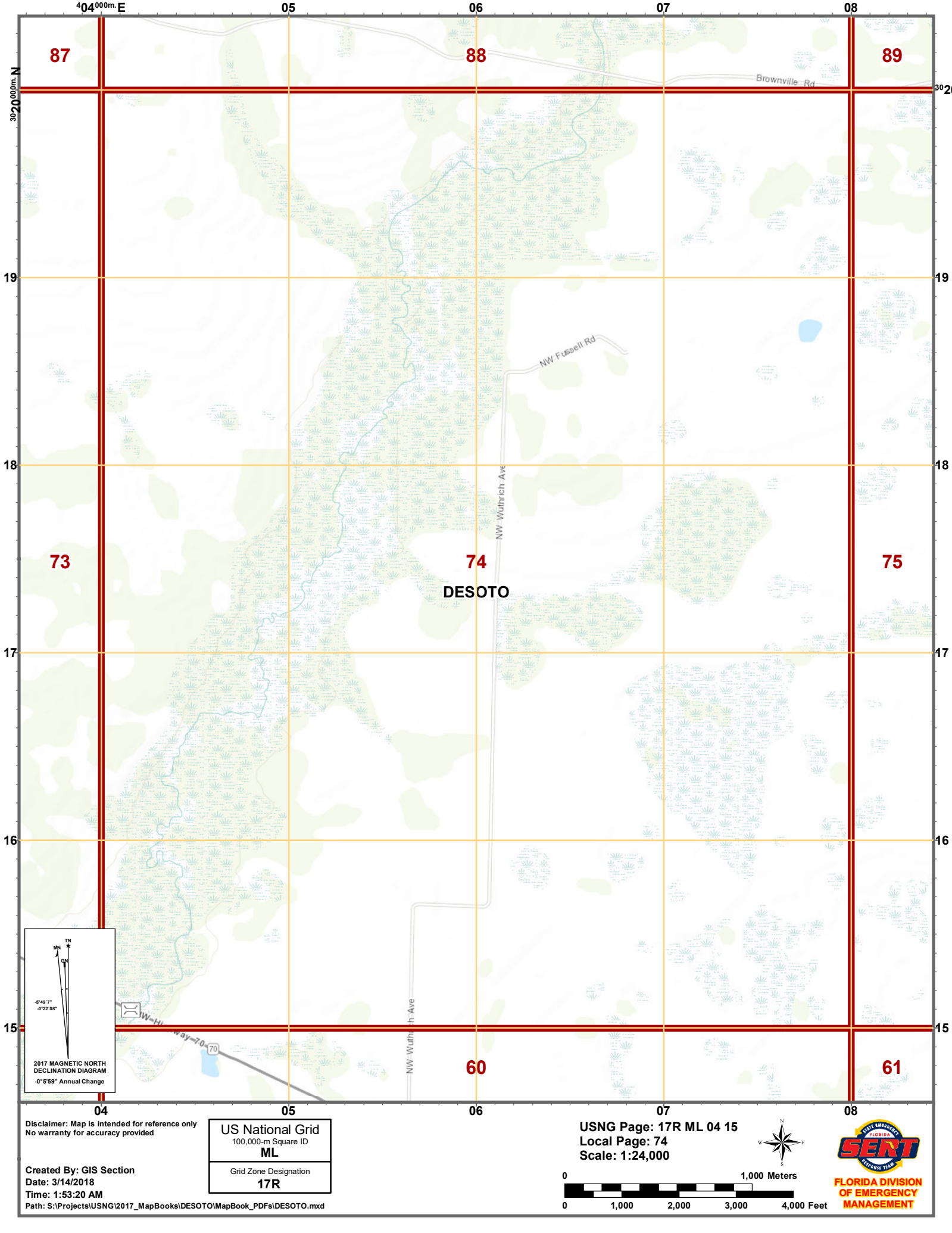
Disclaimer: Map is intended for reference only  
No warranty for accuracy provided

Created By: GIS Section  
Date: 3/14/2018  
Time: 1:53:02 AM  
Path: S:\Projects\USNG\2017\_MapBooks\DESOTO\MapBook\_PDFs\DESOTO.mxd

US National Grid 100,000-m Square ID <b>ML</b>
Grid Zone Designation <b>17R</b>

USNG Page: 17R ML 00 15  
Local Page: 73  
Scale: 1:24,000



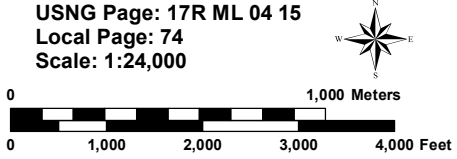


Disclaimer: Map is intended for reference only  
No warranty for accuracy provided

Created By: GIS Section  
Date: 3/14/2018  
Time: 1:53:20 AM  
Path: S:\Projects\USNG\2017\_MapBooks\DESOTO\MapBook\_PDFs\DESOTO.mxd

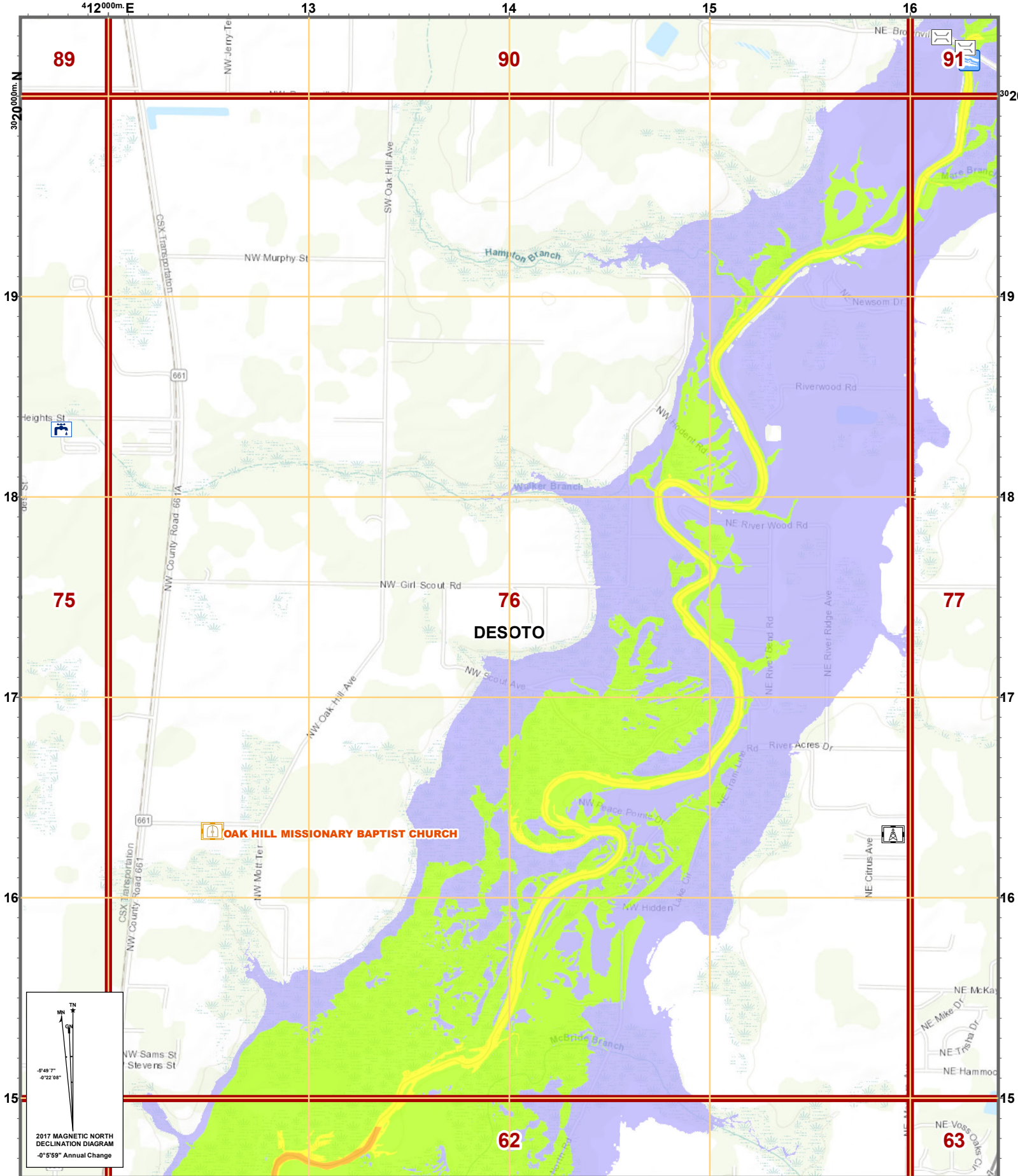
US National Grid
100,000-m Square ID
<b>ML</b>
Grid Zone Designation
<b>17R</b>

USNG Page: 17R ML 04 15  
Local Page: 74  
Scale: 1:24,000







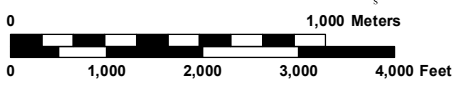


Disclaimer: Map is intended for reference only  
No warranty for accuracy provided

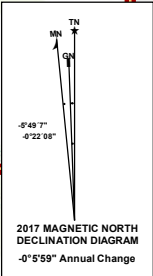
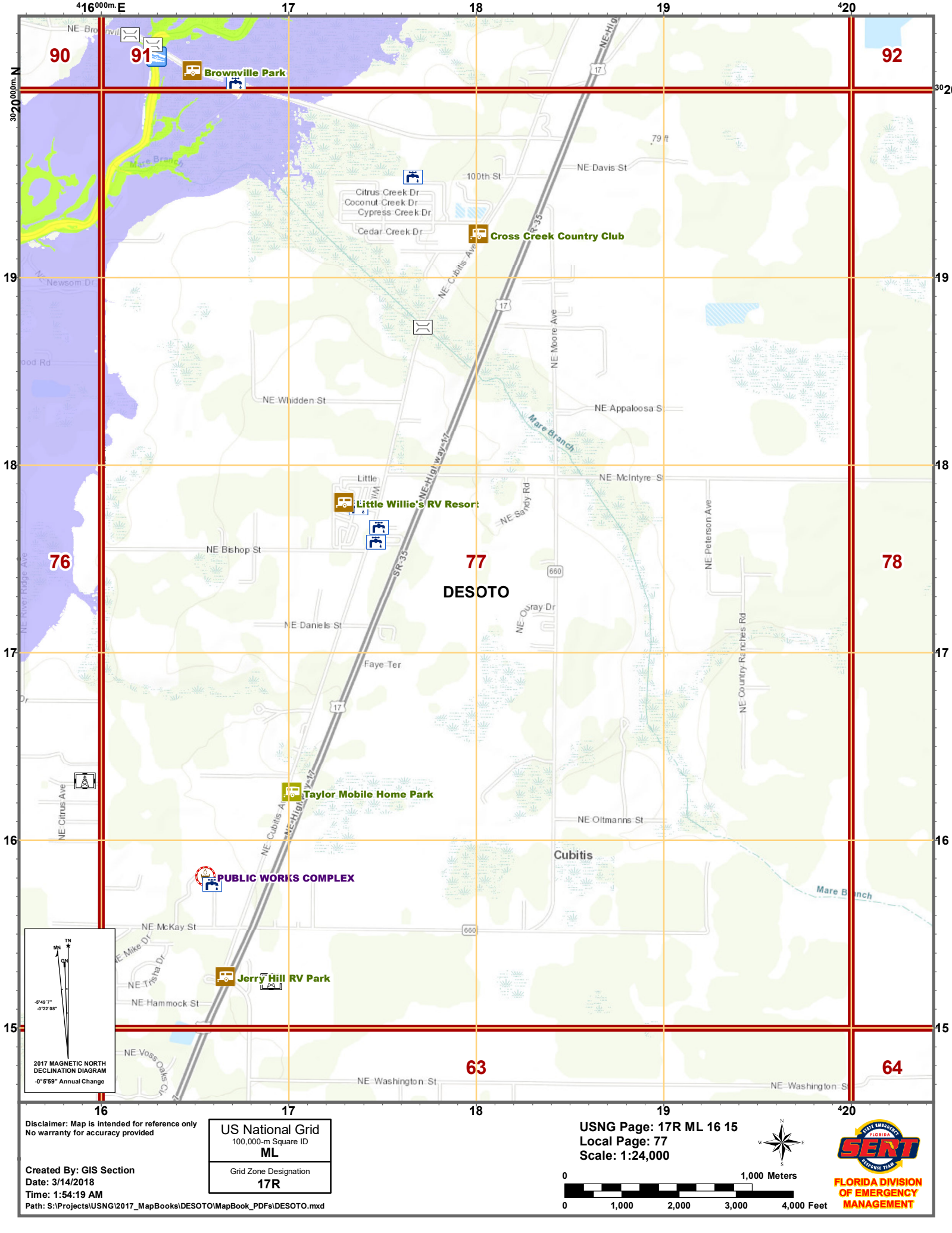
Created By: GIS Section  
Date: 3/14/2018  
Time: 1:53:56 AM  
Path: S:\Projects\USNG\2017\_MapBooks\DESOTO\MapBook\_PDFs\DESOTO.mxd

US National Grid 100,000-m Square ID <b>ML</b>
Grid Zone Designation <b>17R</b>

USNG Page: 17R ML 12 15  
Local Page: 76  
Scale: 1:24,000





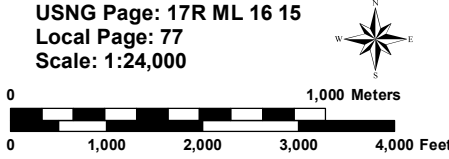


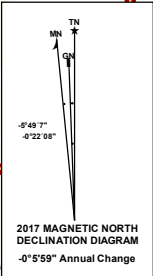
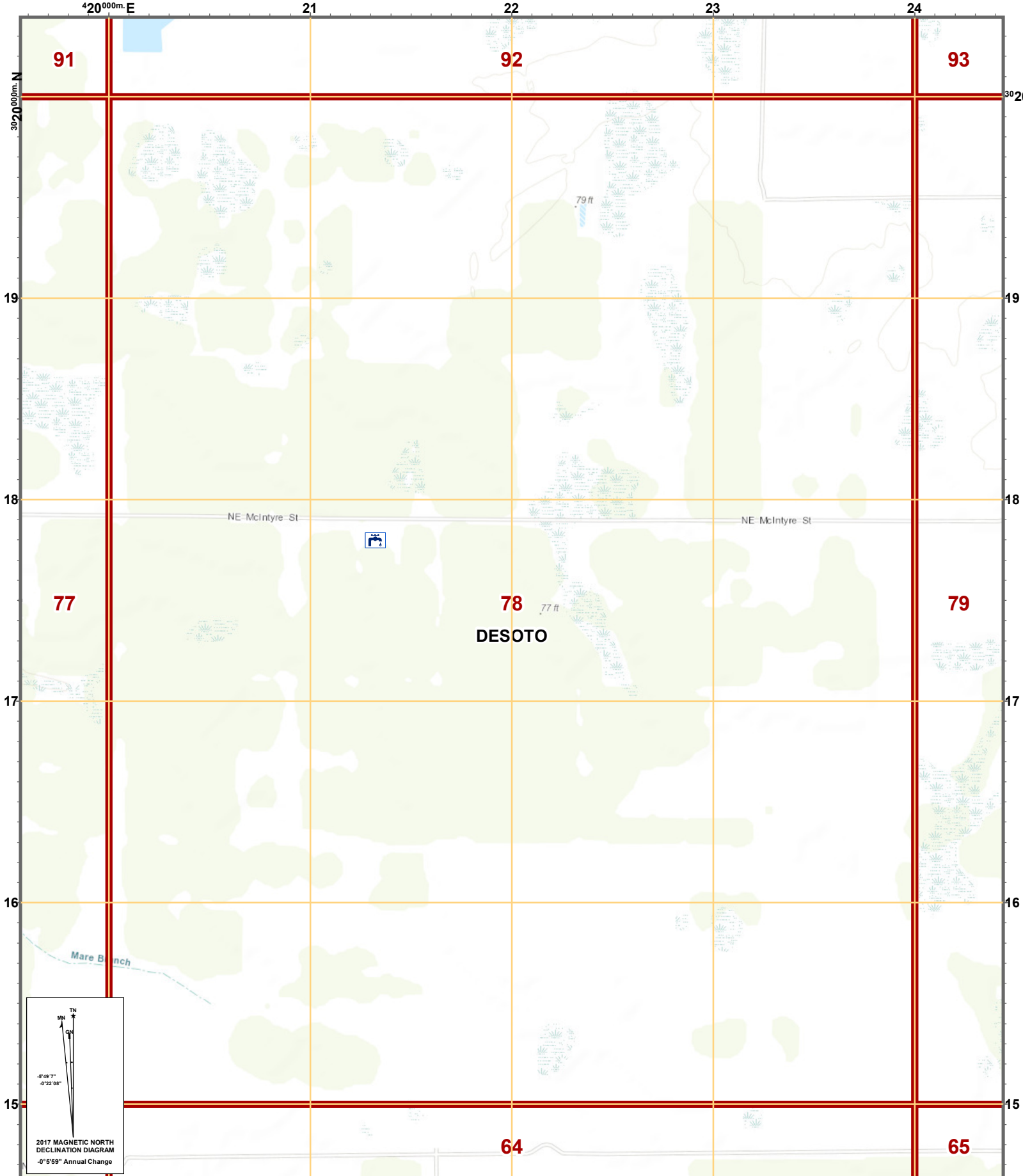
Disclaimer: Map is intended for reference only  
No warranty for accuracy provided

Created By: GIS Section  
Date: 3/14/2018  
Time: 1:54:19 AM  
Path: S:\Projects\USNG\2017\_MapBooks\DESOTO\MapBook\_PDFs\DESOTO.mxd

US National Grid
100,000-m Square ID
<b>ML</b>
Grid Zone Designation
<b>17R</b>

USNG Page: 17R ML 16 15  
Local Page: 77  
Scale: 1:24,000



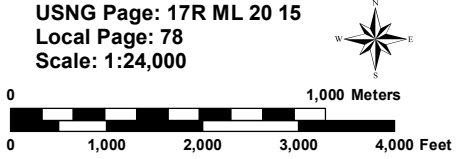


Disclaimer: Map is intended for reference only  
No warranty for accuracy provided

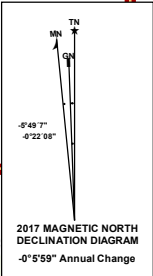
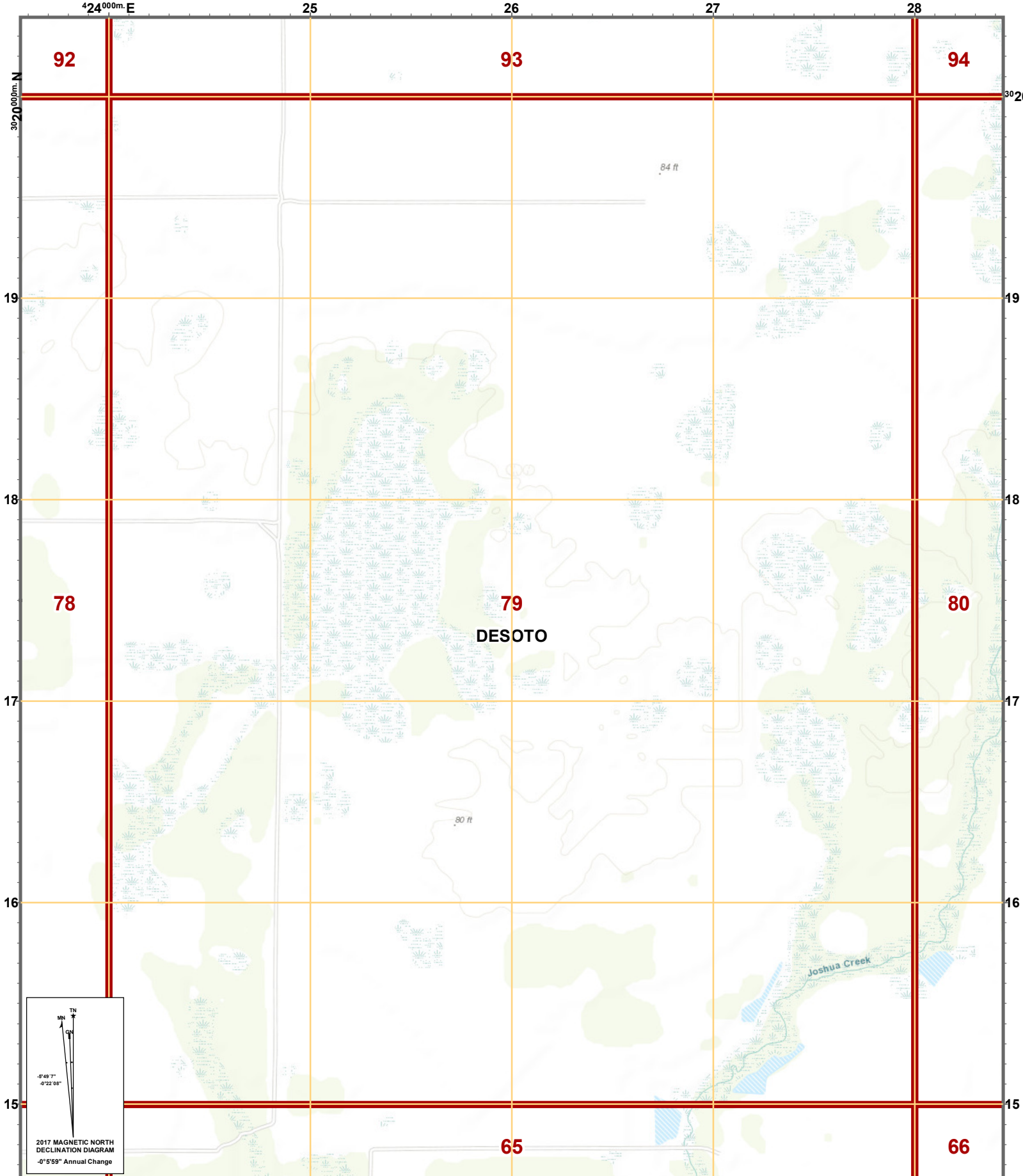
Created By: GIS Section  
Date: 3/14/2018  
Time: 1:54:37 AM  
Path: S:\Projects\USNG\2017\_MapBooks\DESOTO\MapBook\_PDFs\DESOTO.mxd

US National Grid
100,000-m Square ID
<b>ML</b>
Grid Zone Designation
<b>17R</b>

USNG Page: 17R ML 20 15  
Local Page: 78  
Scale: 1:24,000





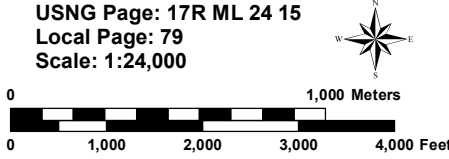


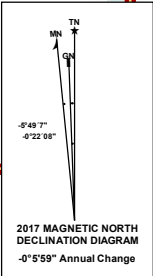
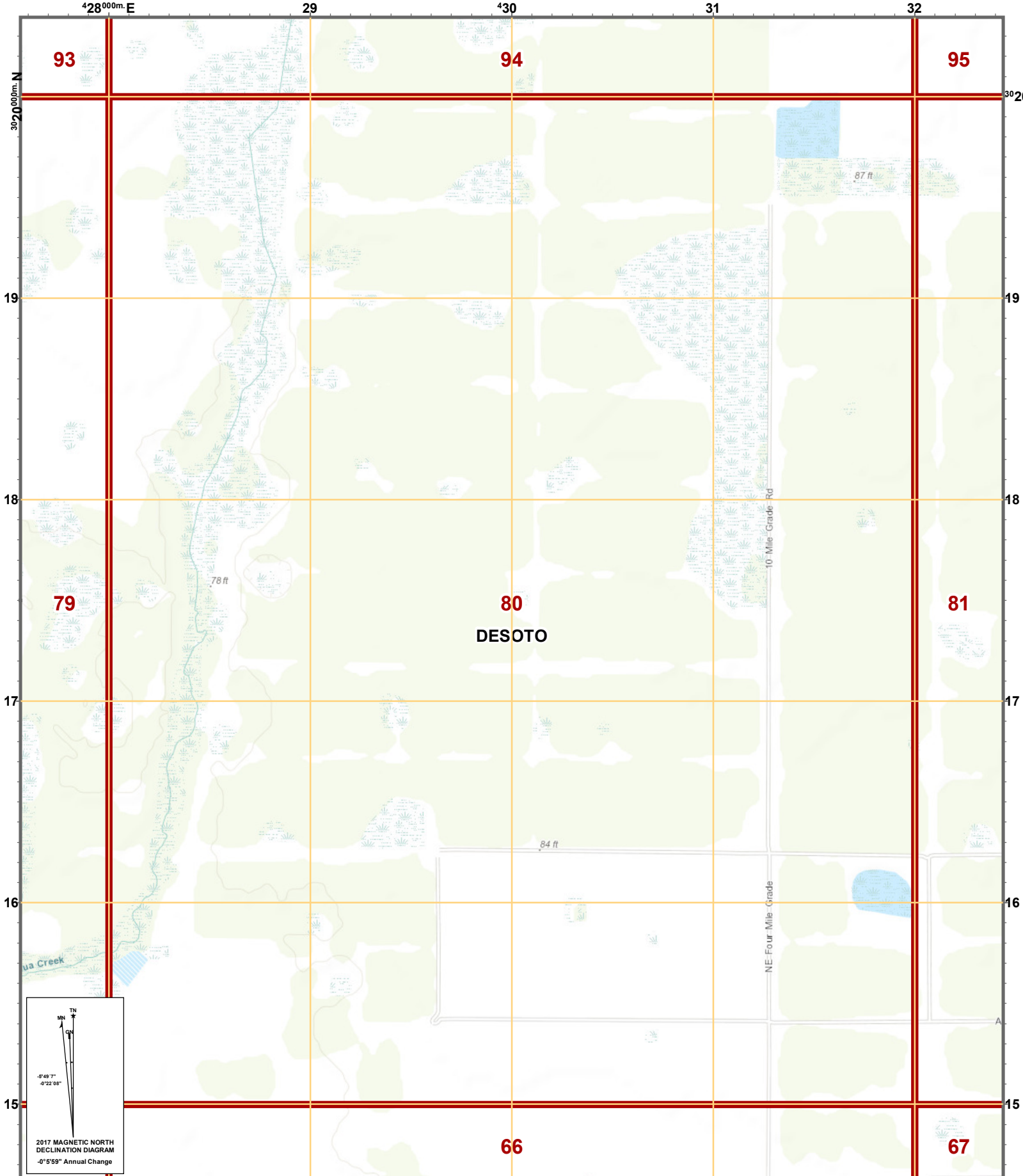
Disclaimer: Map is intended for reference only  
No warranty for accuracy provided

Created By: GIS Section  
Date: 3/14/2018  
Time: 1:54:55 AM  
Path: S:\Projects\USNG\2017\_MapBooks\DESOTO\MapBook\_PDFs\DESOTO.mxd

US National Grid 100,000-m Square ID <b>ML</b>
Grid Zone Designation <b>17R</b>

USNG Page: 17R ML 24 15  
Local Page: 79  
Scale: 1:24,000



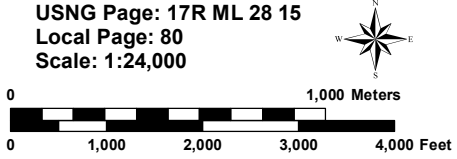


Disclaimer: Map is intended for reference only  
No warranty for accuracy provided

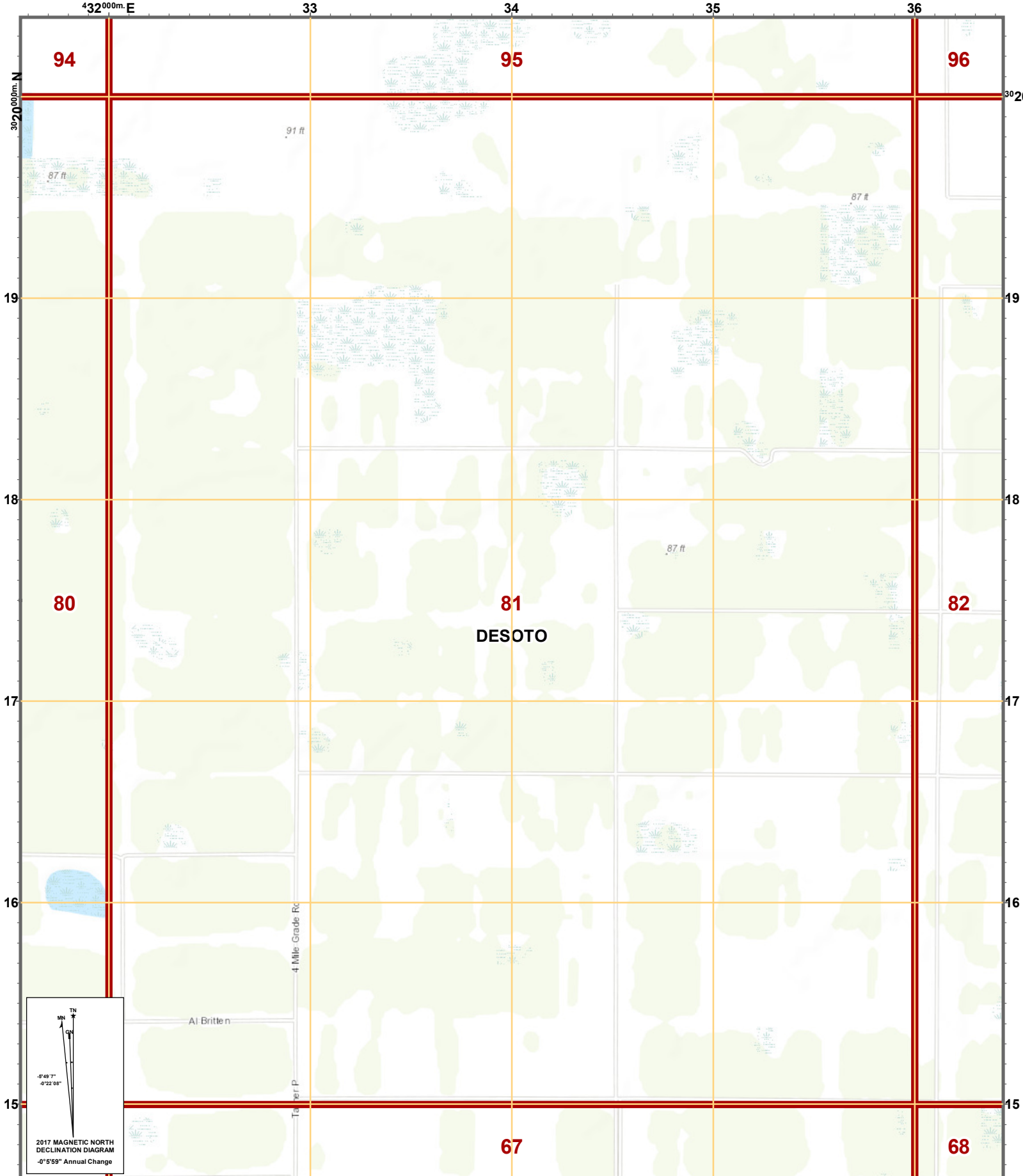
Created By: GIS Section  
Date: 3/14/2018  
Time: 1:55:13 AM  
Path: S:\Projects\USNG\2017\_MapBooks\DESOTO\MapBook\_PDFs\DESOTO.mxd

US National Grid 100,000-m Square ID <b>ML</b>
Grid Zone Designation <b>17R</b>

USNG Page: 17R ML 28 15  
Local Page: 80  
Scale: 1:24,000







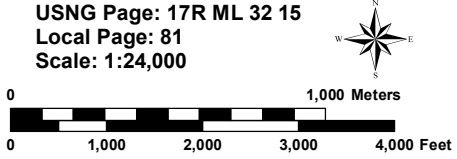
Disclaimer: Map is intended for reference only  
No warranty for accuracy provided

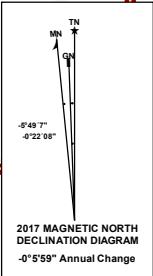
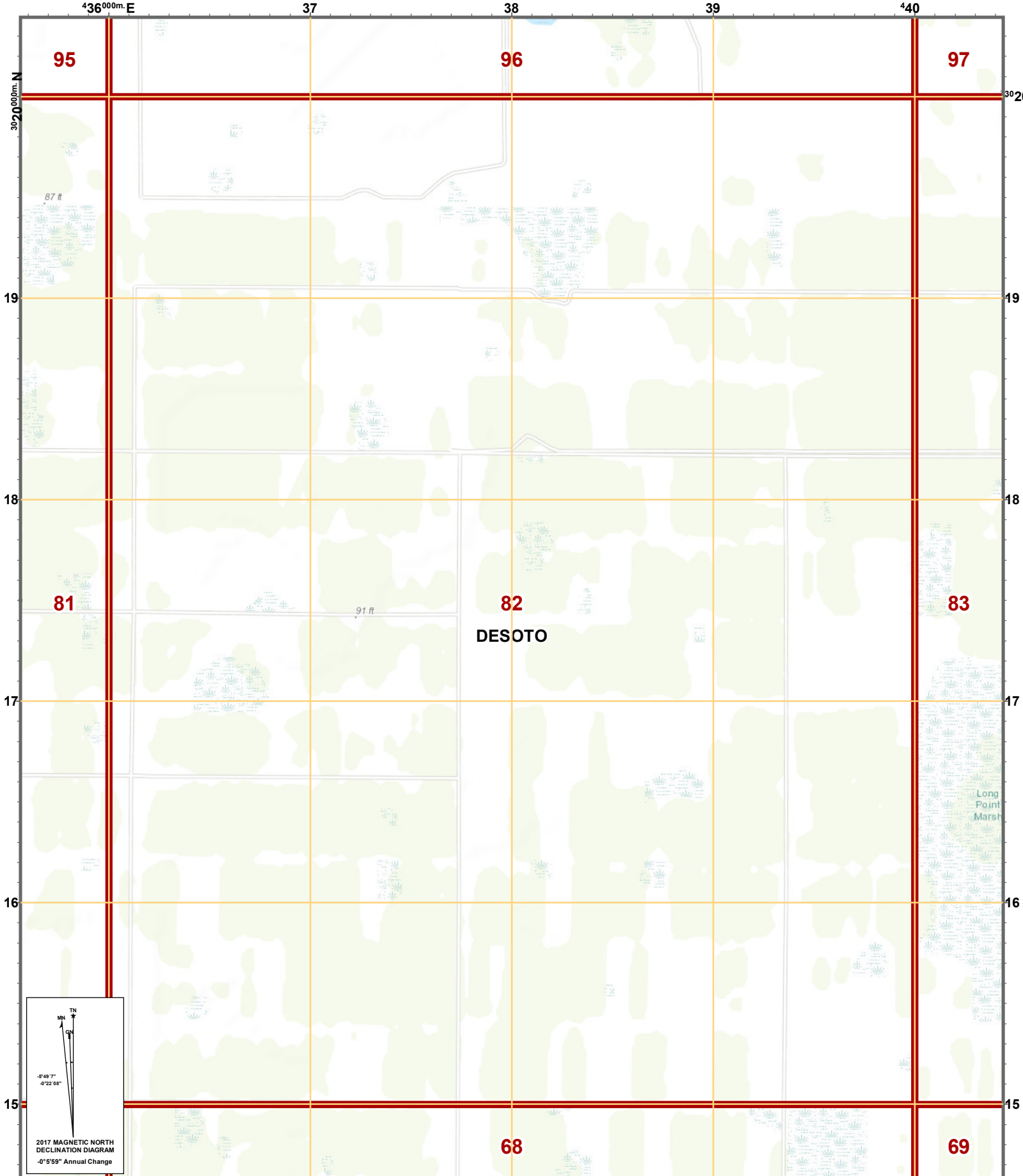
Created By: GIS Section  
Date: 3/14/2018  
Time: 1:55:33 AM

Path: S:\Projects\USNG\2017\_MapBooks\DESOTO\MapBook\_PDFs\DESOTO.mxd

<b>US National Grid</b> 100,000-m Square ID <b>ML</b>
Grid Zone Designation <b>17R</b>

USNG Page: 17R ML 32 15  
Local Page: 81  
Scale: 1:24,000





Disclaimer: Map is intended for reference only  
No warranty for accuracy provided

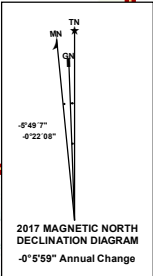
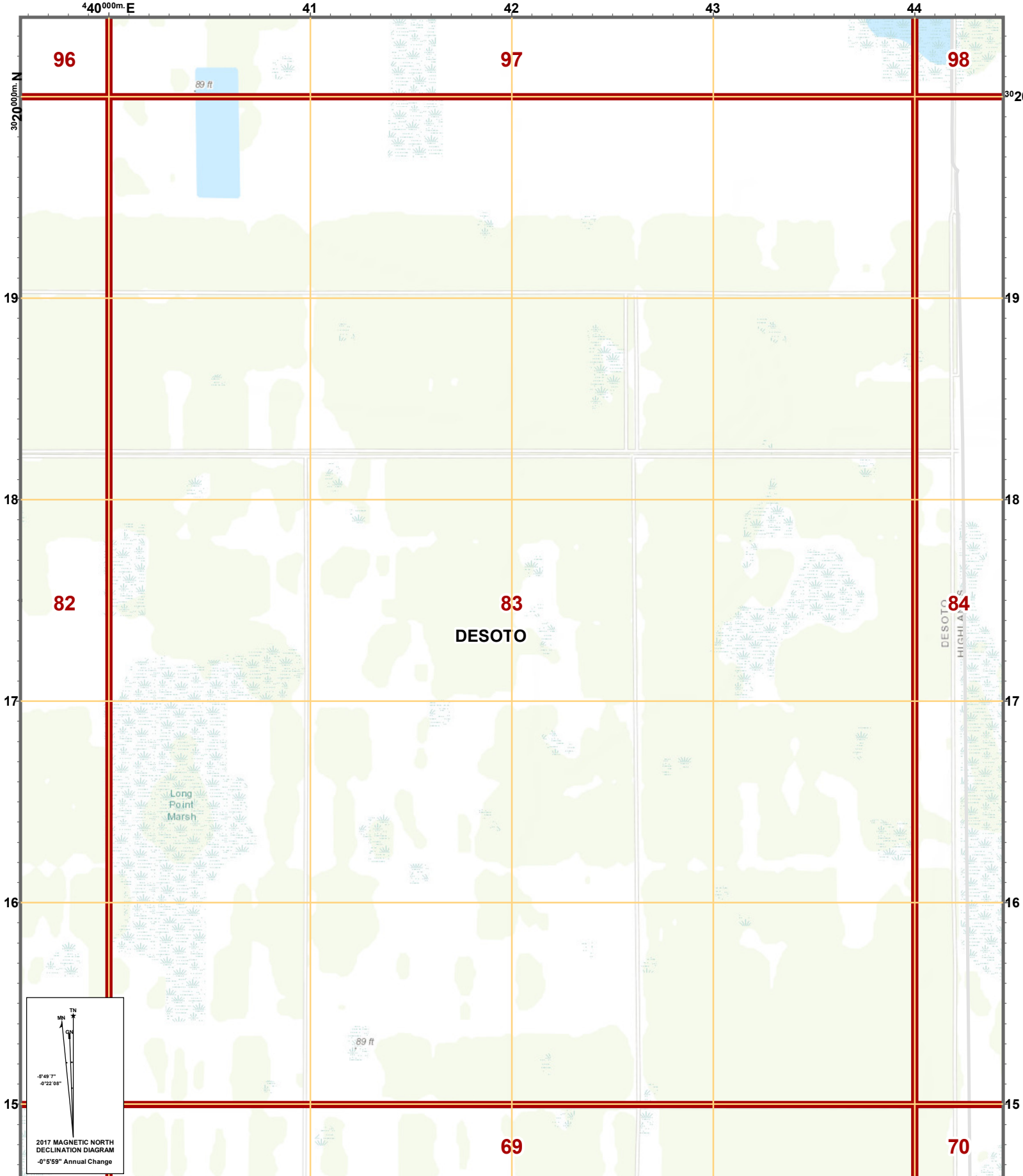
Created By: GIS Section  
Date: 3/14/2018  
Time: 1:55:52 AM  
Path: S:\Projects\USNG\2017\_MapBooks\DESOTO\MapBook\_PDFs\DESOTO.mxd

US National Grid 100,000-m Square ID <b>ML</b>
Grid Zone Designation <b>17R</b>

USNG Page: 17R ML 36 15  
Local Page: 82  
Scale: 1:24,000





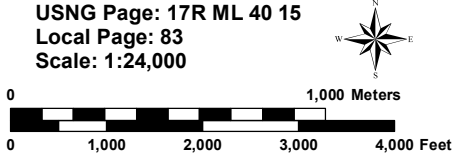


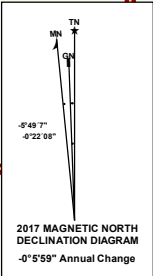
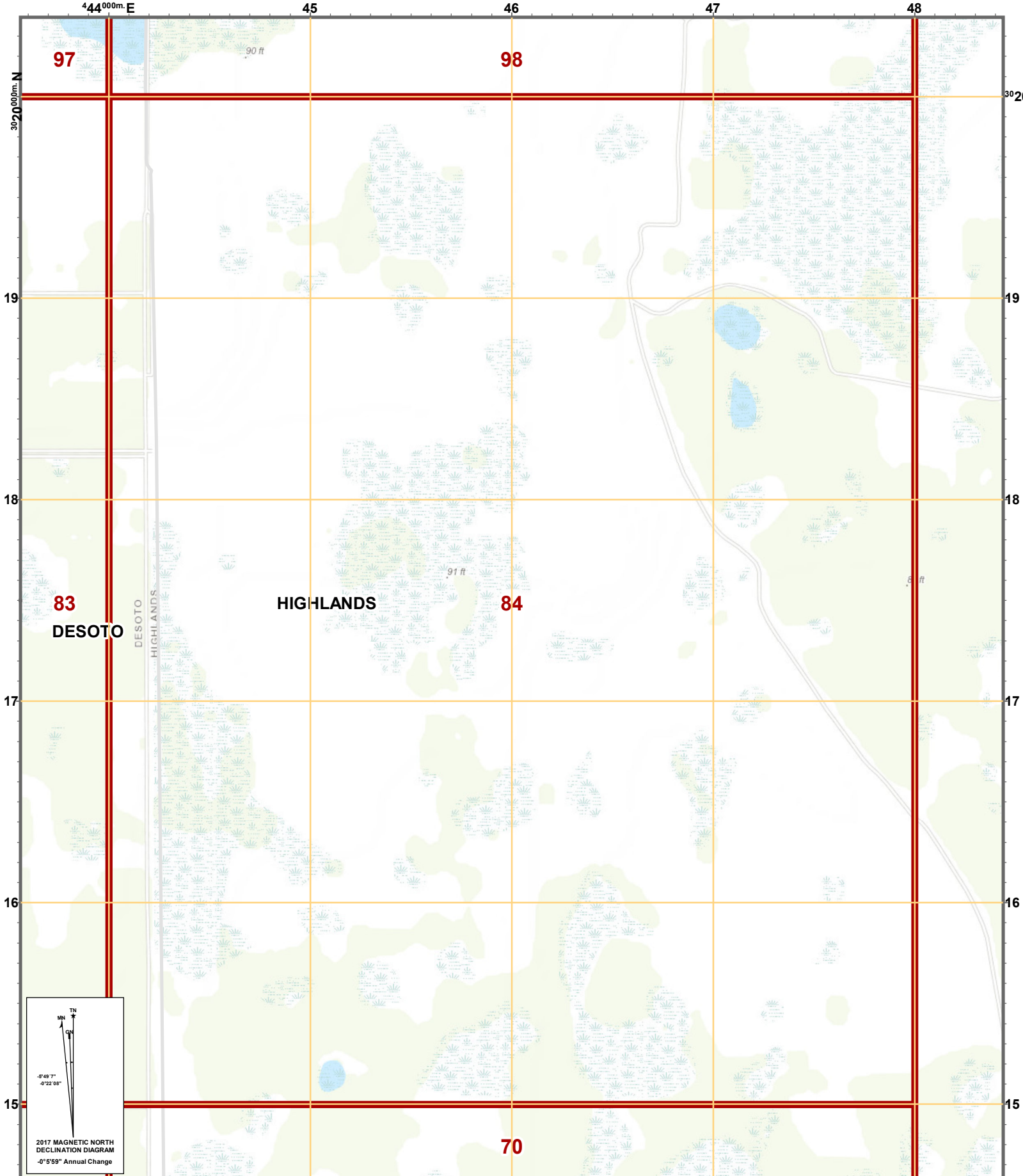
Disclaimer: Map is intended for reference only  
No warranty for accuracy provided

Created By: GIS Section  
Date: 3/14/2018  
Time: 1:56:14 AM  
Path: S:\Projects\USNG\2017\_MapBooks\DESOTO\MapBook\_PDFs\DESOTO.mxd

US National Grid 100,000-m Square ID <b>ML</b>
Grid Zone Designation <b>17R</b>

USNG Page: 17R ML 40 15  
Local Page: 83  
Scale: 1:24,000



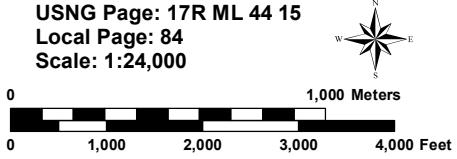


Disclaimer: Map is intended for reference only  
No warranty for accuracy provided

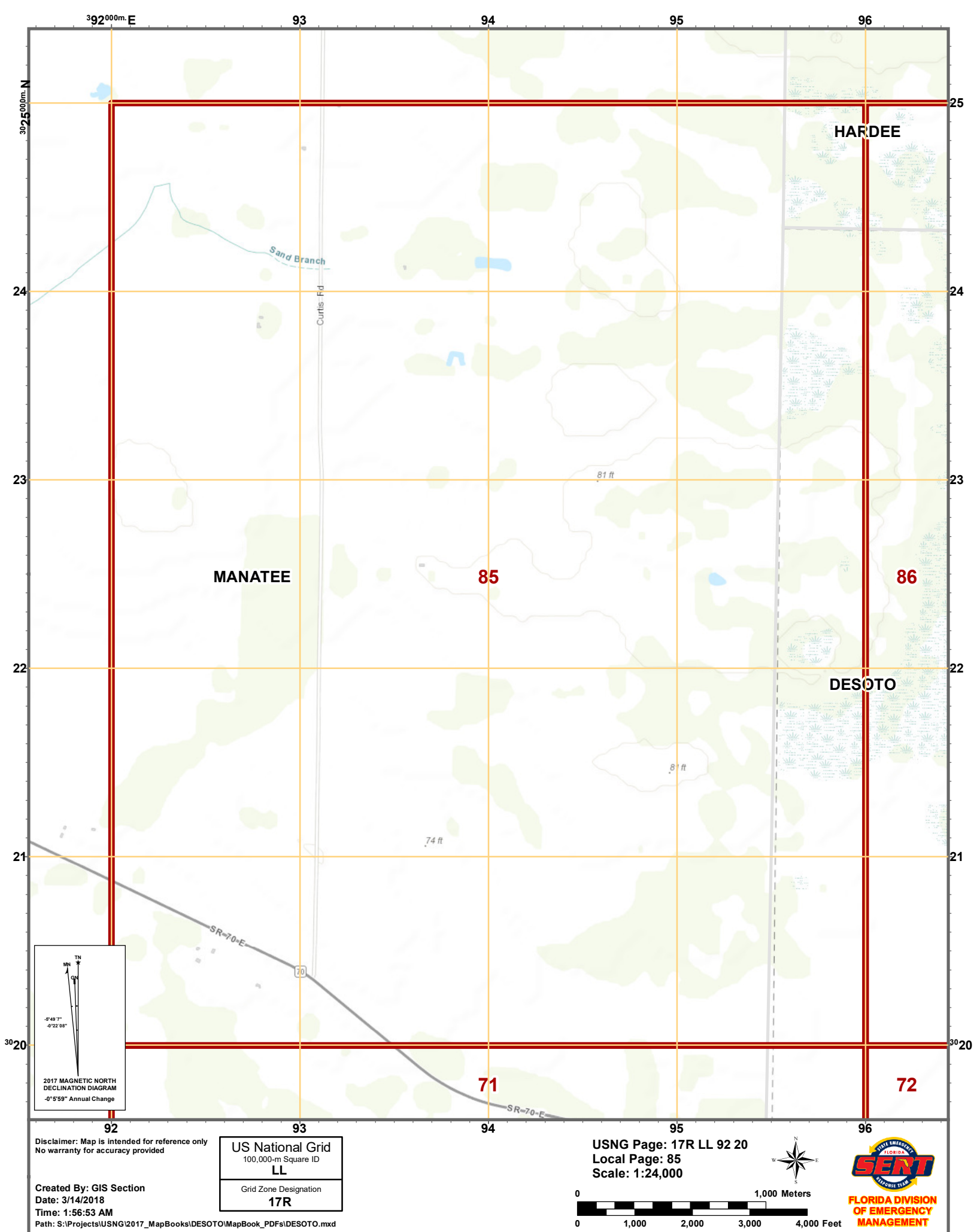
Created By: GIS Section  
Date: 3/14/2018  
Time: 1:56:33 AM  
Path: S:\Projects\USNG\2017\_MapBooks\DESOTO\MapBook\_PDFs\DESOTO.mxd

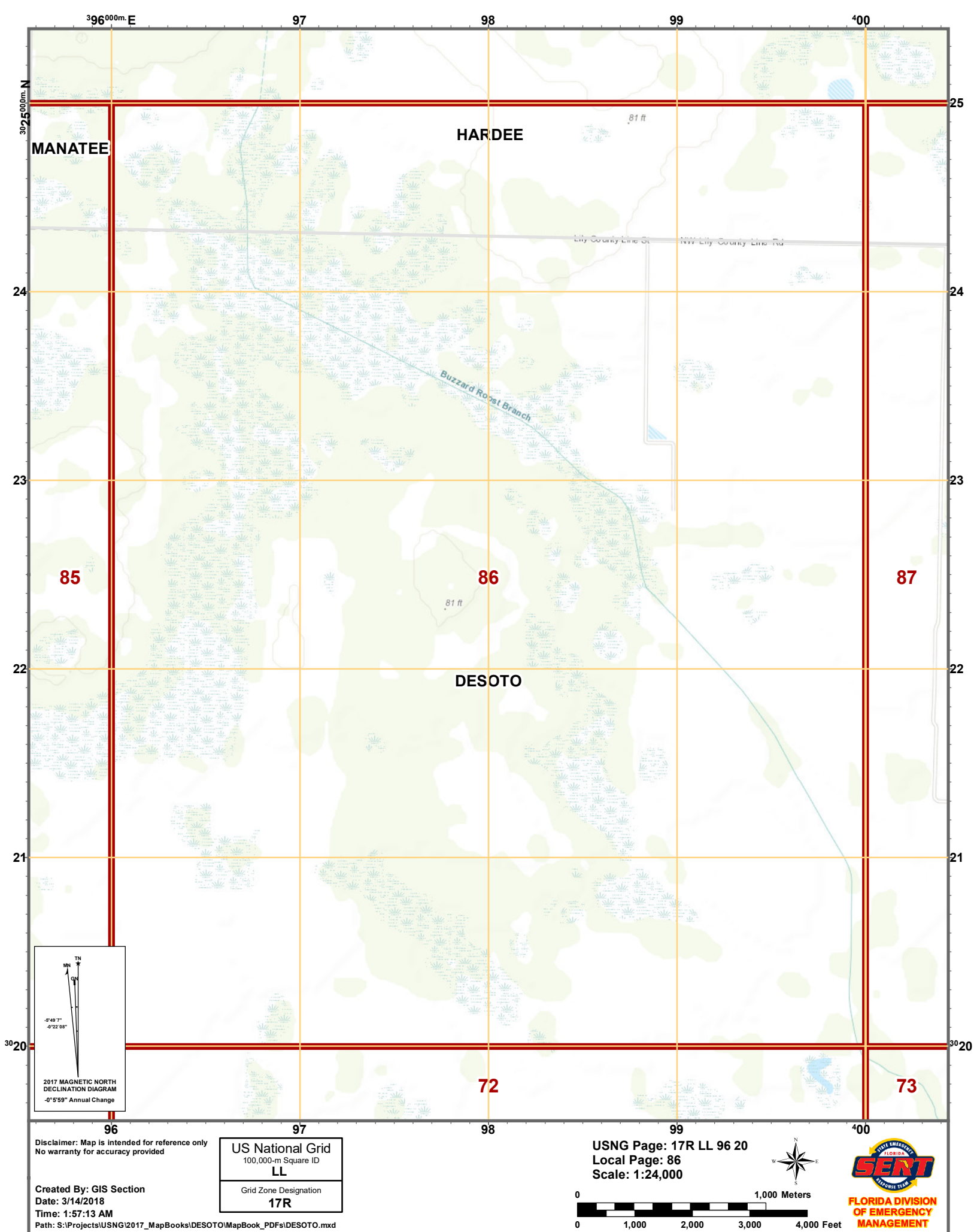
US National Grid
100,000-m Square ID
<b>ML</b>
Grid Zone Designation
<b>17R</b>

USNG Page: 17R ML 44 15  
Local Page: 84  
Scale: 1:24,000

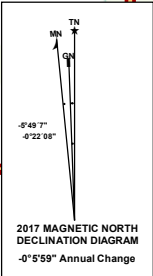
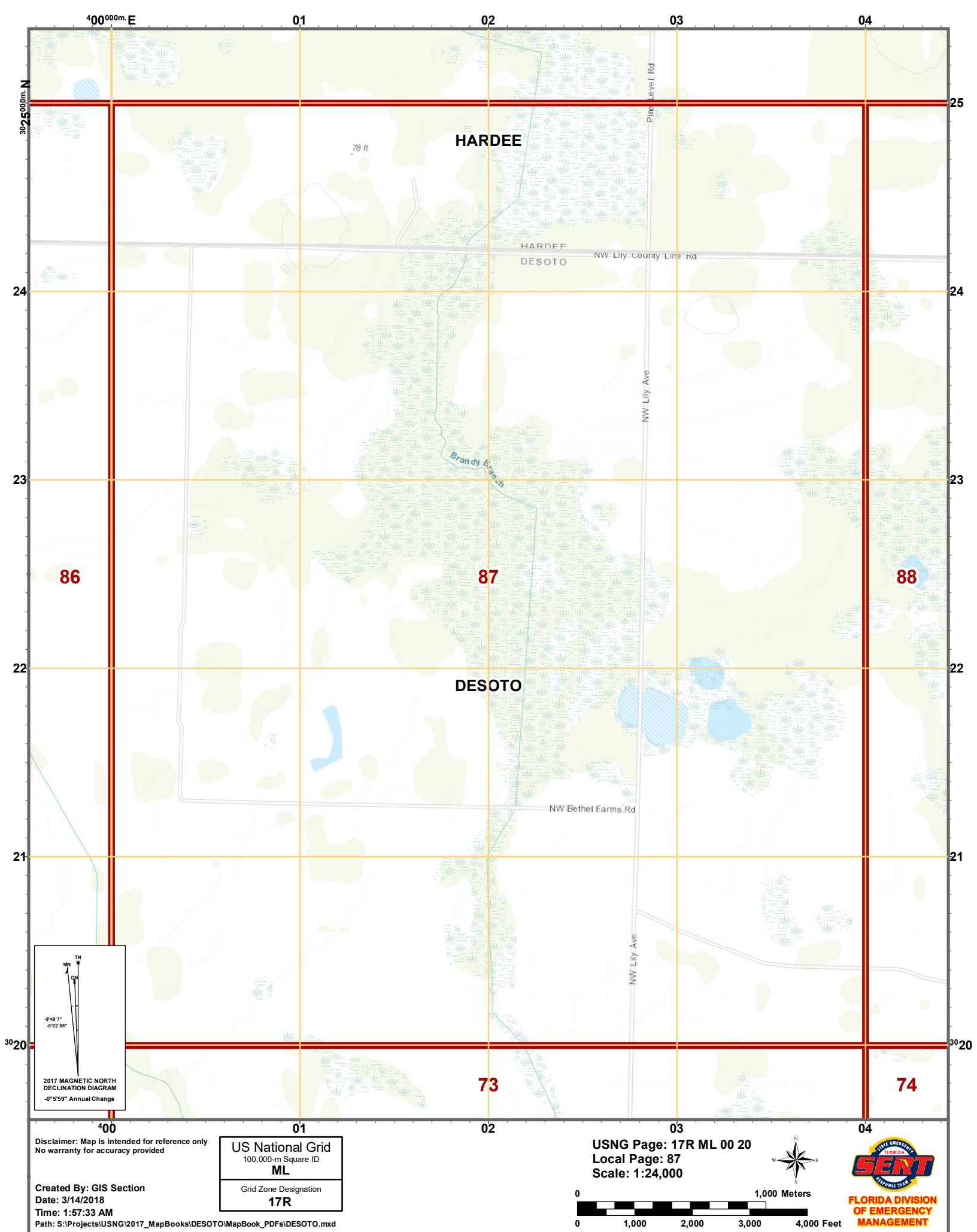










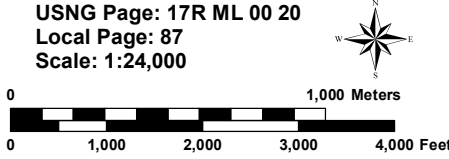


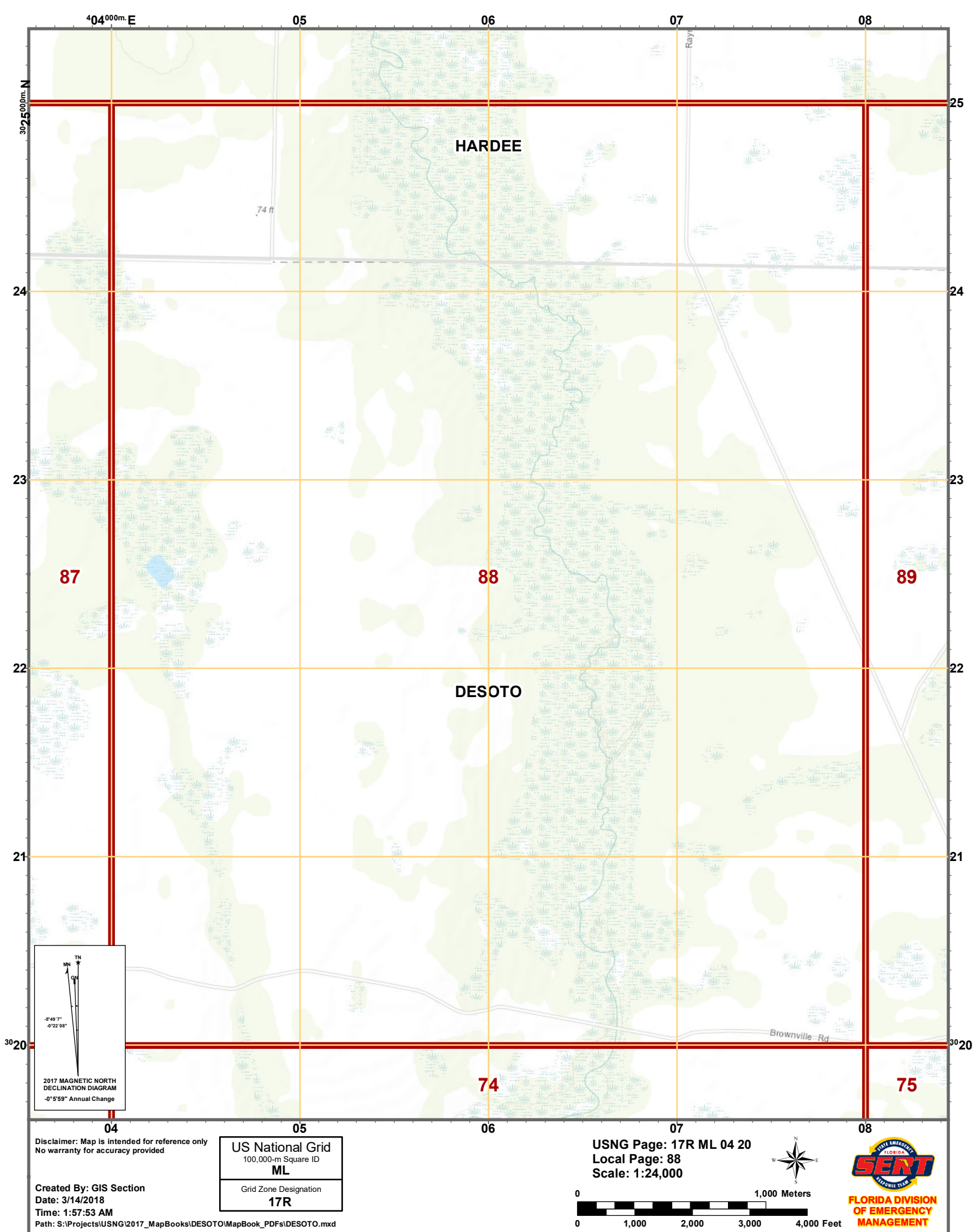
Disclaimer: Map is intended for reference only  
No warranty for accuracy provided

Created By: GIS Section  
Date: 3/14/2018  
Time: 1:57:33 AM  
Path: S:\Projects\USNG\2017\_MapBooks\DESOTO\MapBook\_PDFs\DESOTO.mxd

<b>US National Grid</b> 100,000-m Square ID <b>ML</b>
Grid Zone Designation <b>17R</b>

USNG Page: 17R ML 00 20  
Local Page: 87  
Scale: 1:24,000





HARDEE

DESOTO

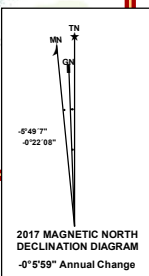
87

88

89

74

75

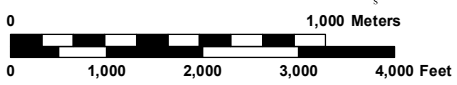


Disclaimer: Map is intended for reference only  
No warranty for accuracy provided

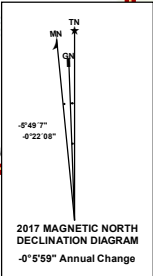
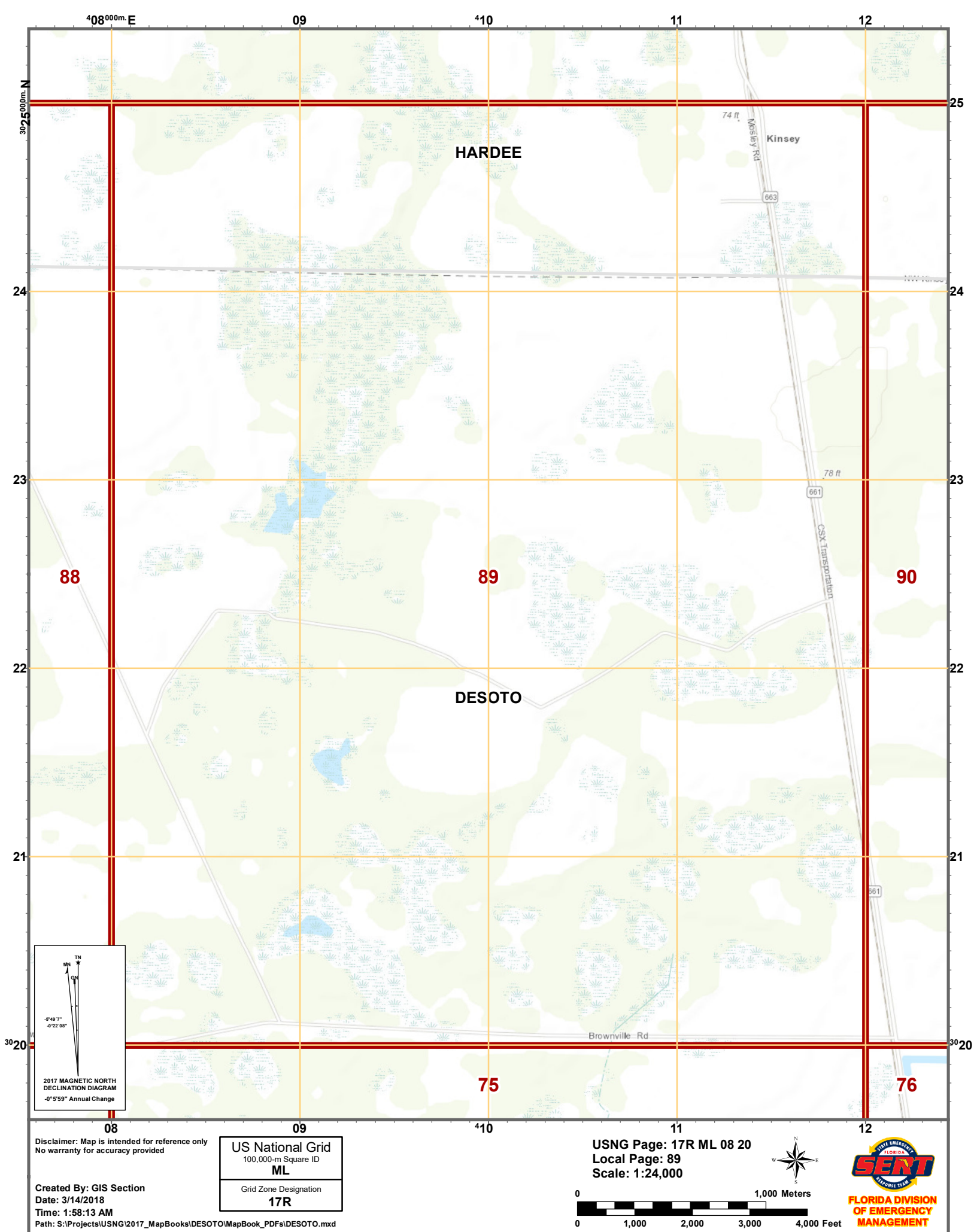
Created By: GIS Section  
Date: 3/14/2018  
Time: 1:57:53 AM  
Path: S:\Projects\USNG\2017\_MapBooks\DESOTO\MapBook\_PDFs\DESOTO.mxd

US National Grid  
100,000-m Square ID  
**ML**  
Grid Zone Designation  
**17R**

USNG Page: 17R ML 04 20  
Local Page: 88  
Scale: 1:24,000







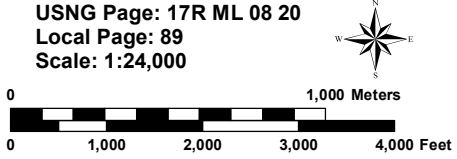
Disclaimer: Map is intended for reference only  
No warranty for accuracy provided

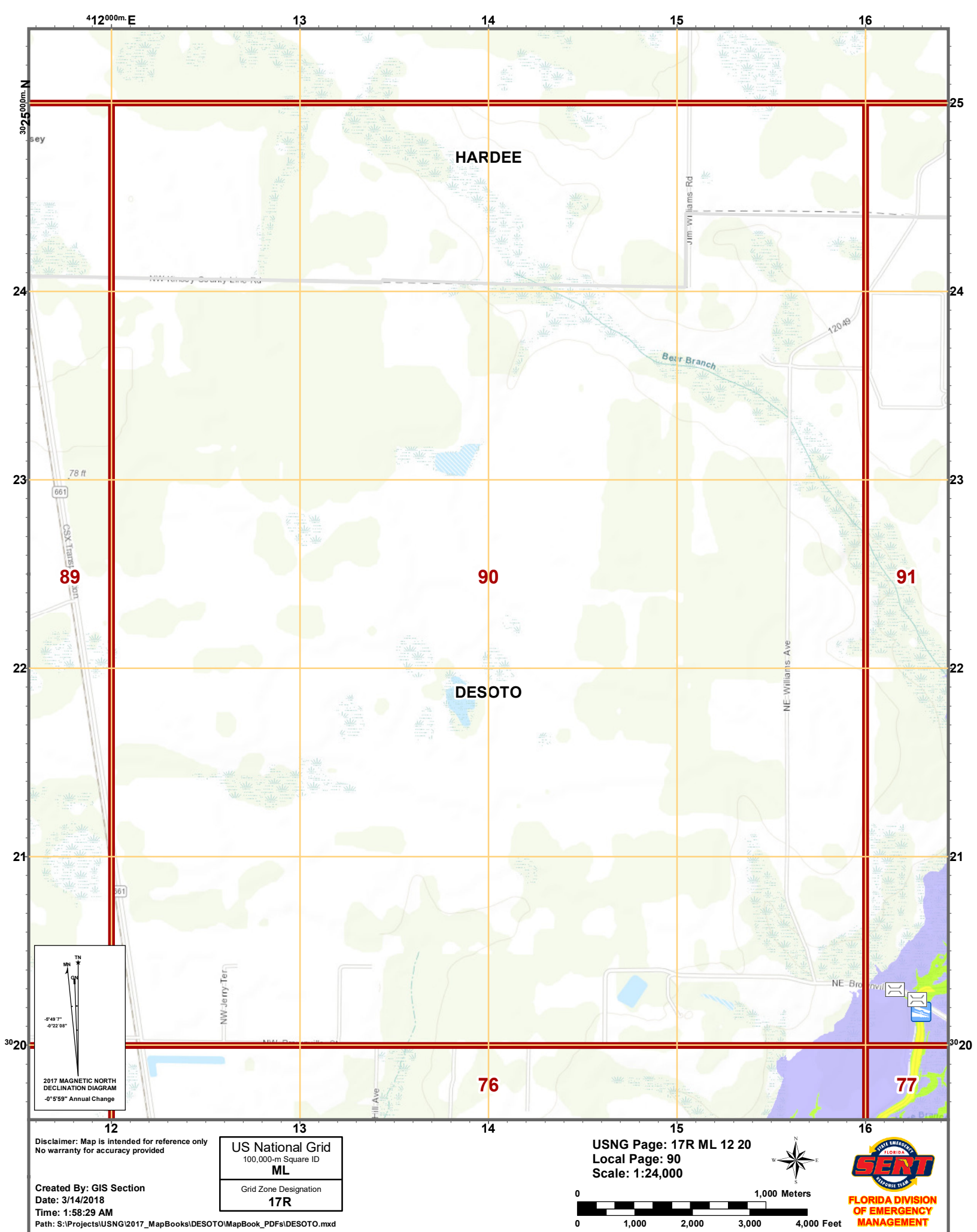
Created By: GIS Section  
Date: 3/14/2018  
Time: 1:58:13 AM

Path: S:\Projects\USNG\2017\_MapBooks\DESOTO\MapBook\_PDFs\DESOTO.mxd

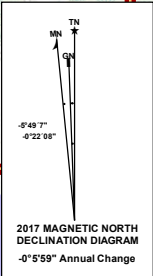
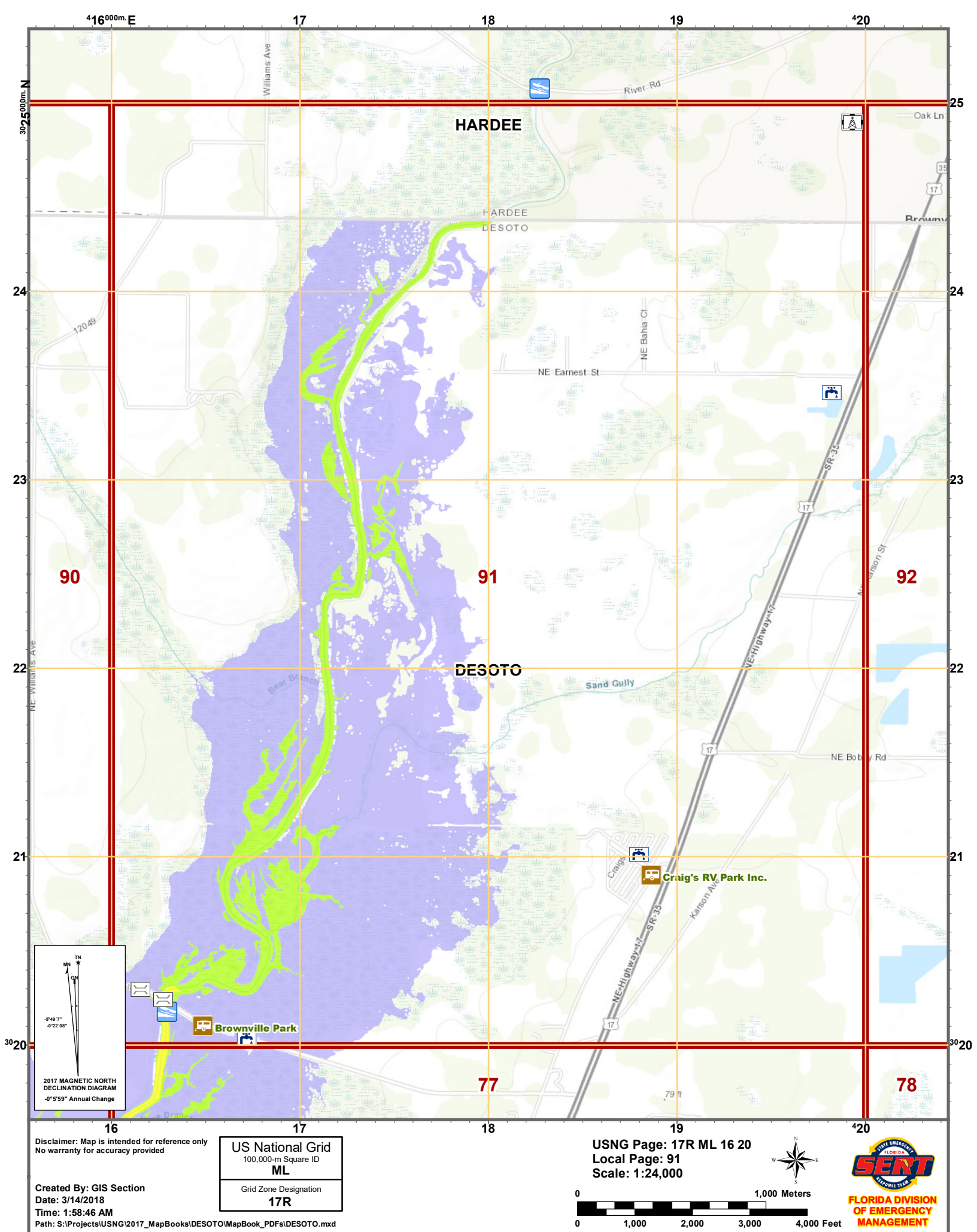
US National Grid 100,000-m Square ID <b>ML</b>
Grid Zone Designation <b>17R</b>

USNG Page: 17R ML 08 20  
Local Page: 89  
Scale: 1:24,000









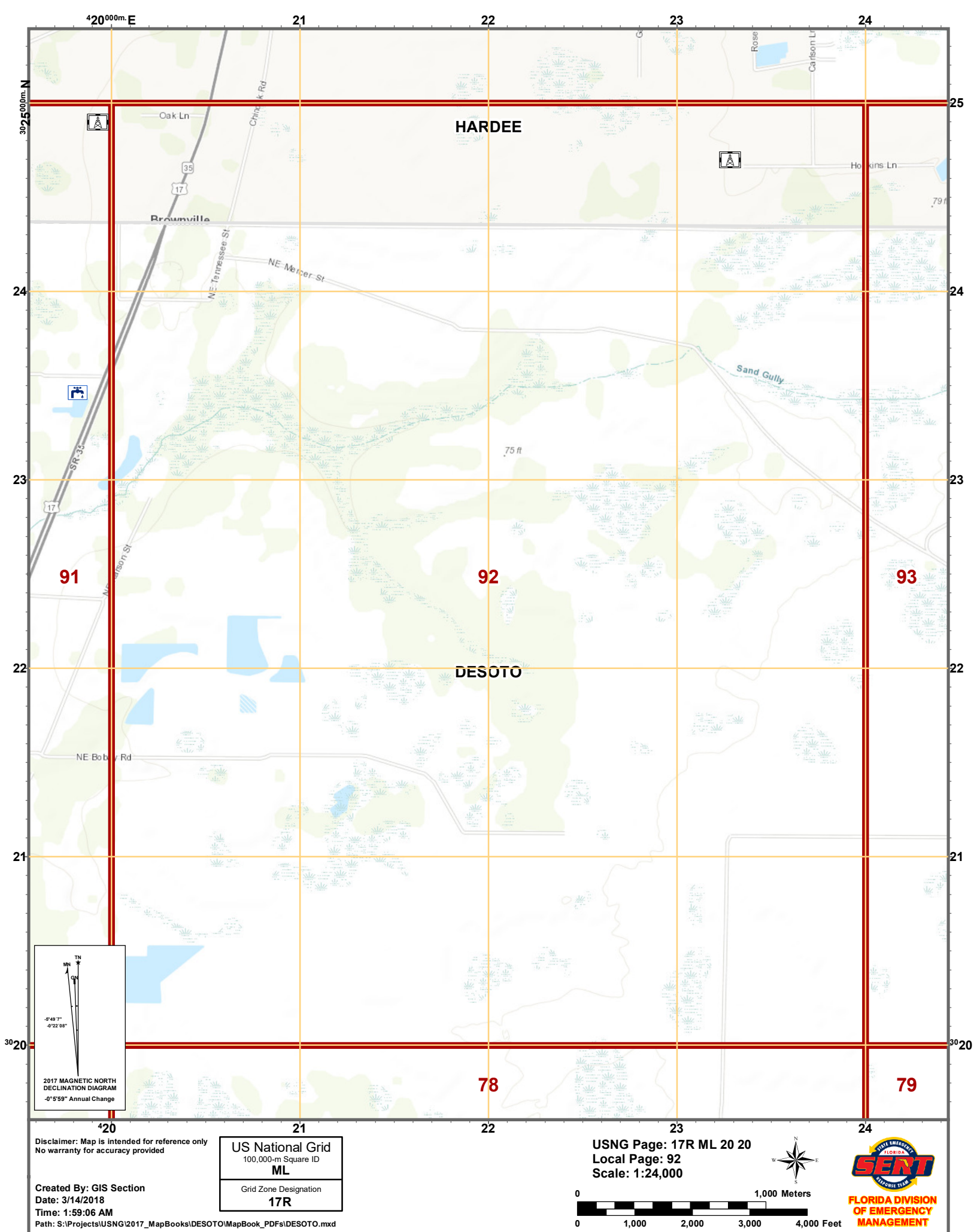
Disclaimer: Map is intended for reference only  
No warranty for accuracy provided

Created By: GIS Section  
Date: 3/14/2018  
Time: 1:58:46 AM  
Path: S:\Projects\USNG\2017\_MapBooks\DESOTO\MapBook\_PDFs\DESOTO.mxd

US National Grid
100,000-m Square ID
ML
Grid Zone Designation
17R

USNG Page: 17R ML 16 20  
Local Page: 91  
Scale: 1:24,000



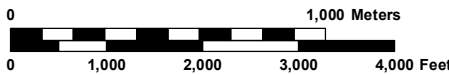


Disclaimer: Map is intended for reference only  
No warranty for accuracy provided

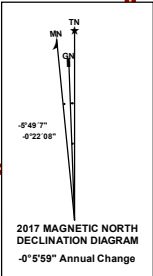
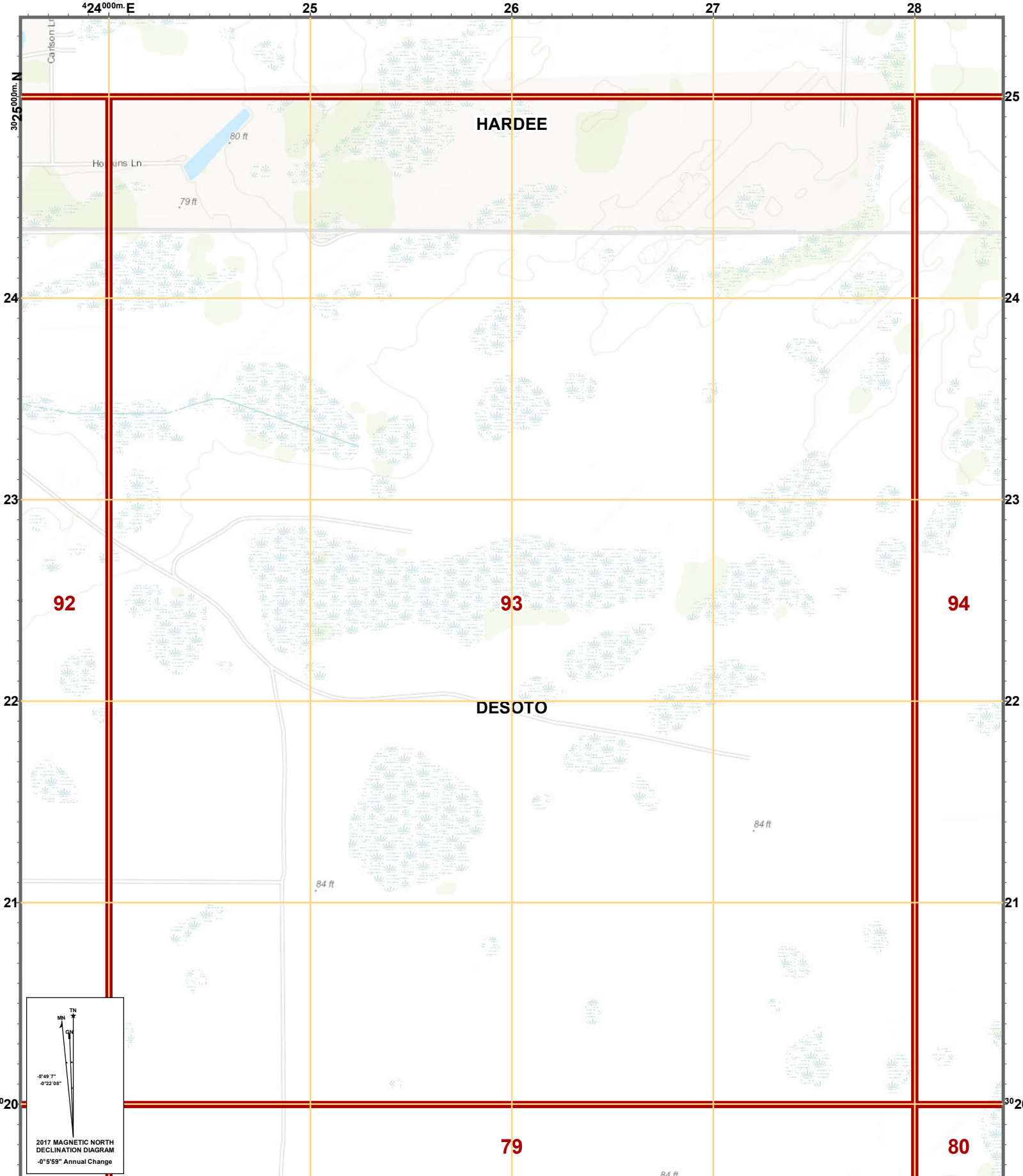
Created By: GIS Section  
Date: 3/14/2018  
Time: 1:59:06 AM  
Path: S:\Projects\USNG\2017\_MapBooks\DESOTO\MapBook\_PDFs\DESOTO.mxd

US National Grid 100,000-m Square ID <b>ML</b>
Grid Zone Designation <b>17R</b>

USNG Page: 17R ML 20 20  
Local Page: 92  
Scale: 1:24,000





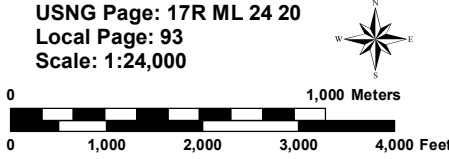


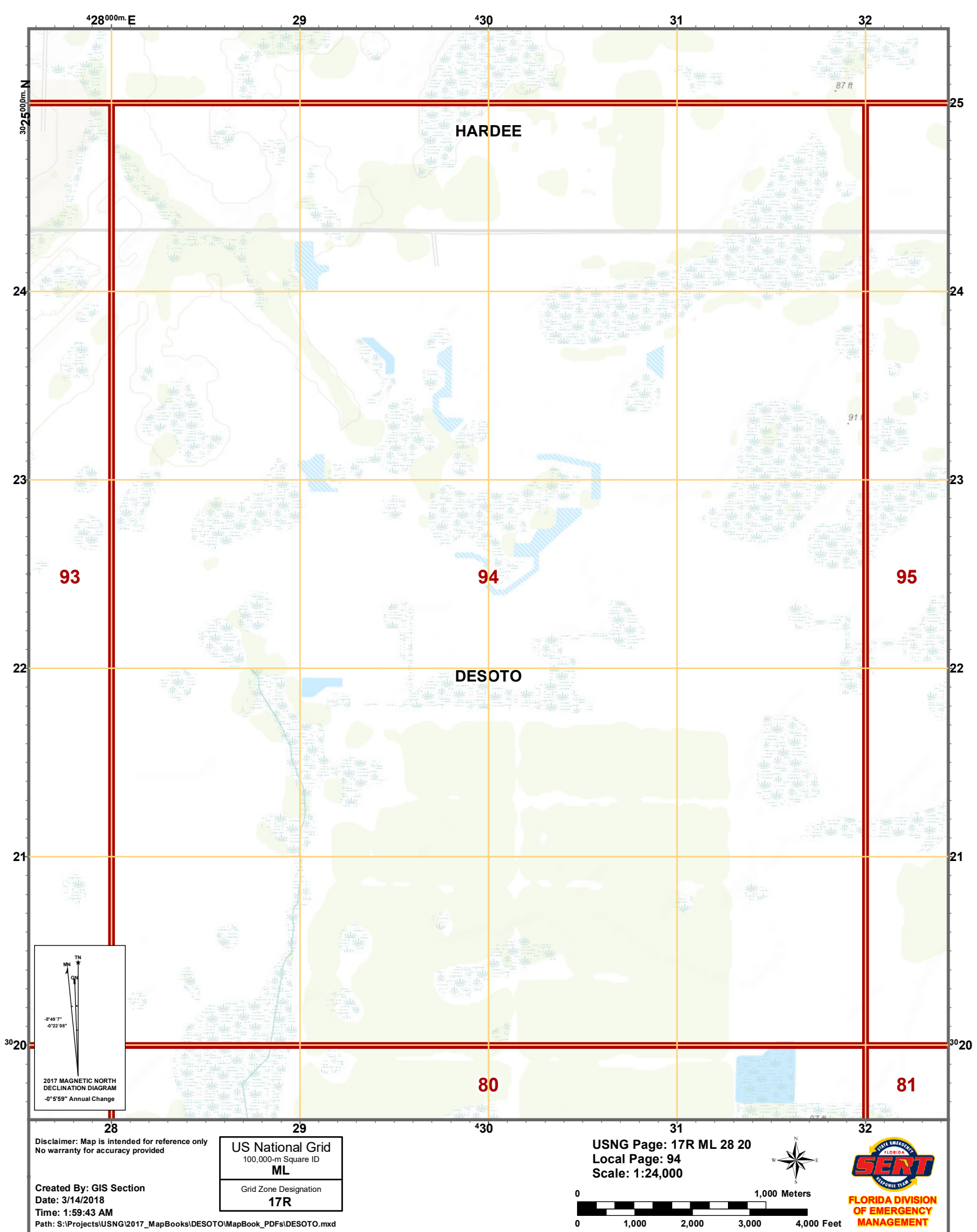
Disclaimer: Map is intended for reference only  
No warranty for accuracy provided

Created By: GIS Section  
Date: 3/14/2018  
Time: 1:59:26 AM  
Path: S:\Projects\USNG\2017\_MapBooks\DESOTO\MapBook\_PDFs\DESOTO.mxd

US National Grid 100,000-m Square ID <b>ML</b>
Grid Zone Designation <b>17R</b>

USNG Page: 17R ML 24 20  
Local Page: 93  
Scale: 1:24,000





HARDEE

DESOTO

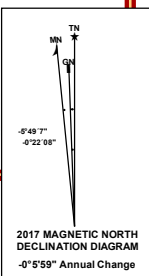
93

94

95

80

81

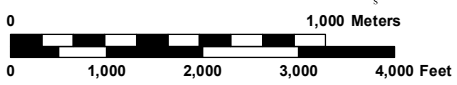


Disclaimer: Map is intended for reference only  
No warranty for accuracy provided

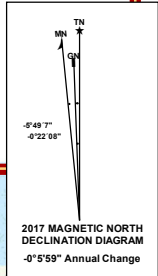
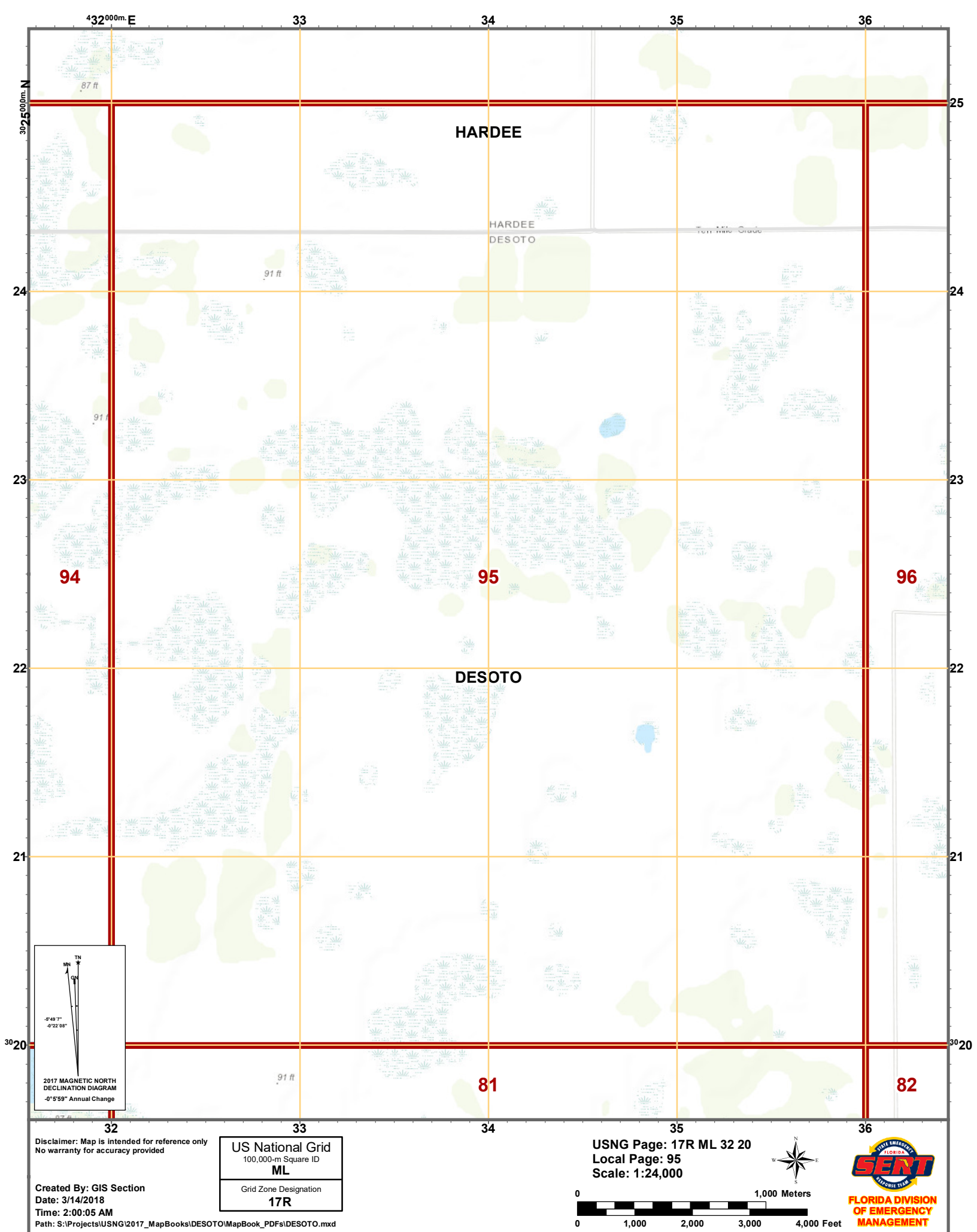
Created By: GIS Section  
Date: 3/14/2018  
Time: 1:59:43 AM  
Path: S:\Projects\USNG\2017\_MapBooks\DESOTO\MapBook\_PDFs\DESOTO.mxd

US National Grid  
100,000-m Square ID  
**ML**  
Grid Zone Designation  
**17R**

USNG Page: 17R ML 28 20  
Local Page: 94  
Scale: 1:24,000





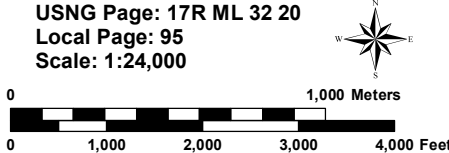


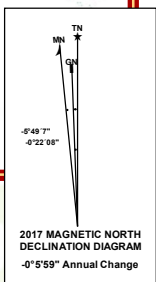
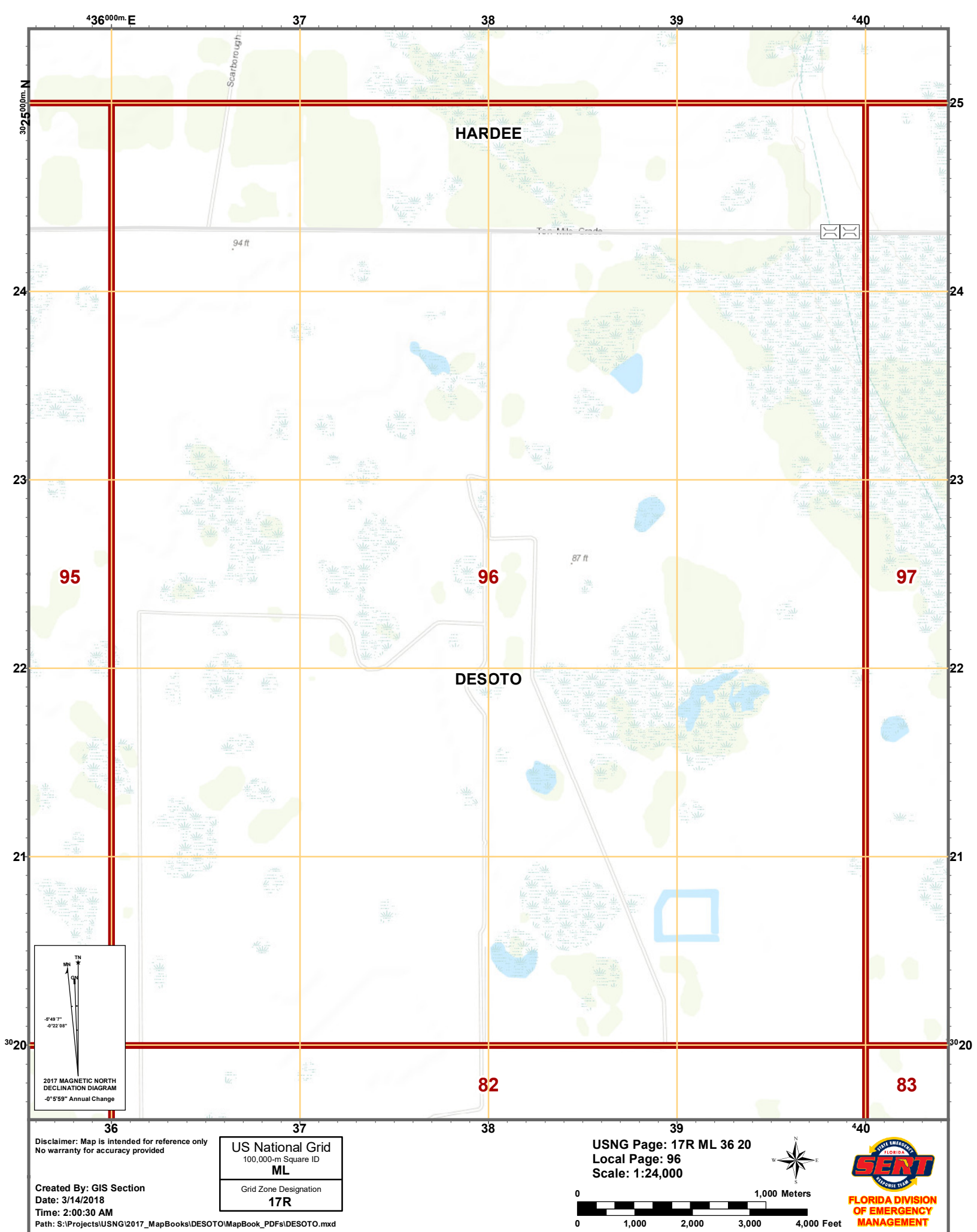
Disclaimer: Map is intended for reference only  
No warranty for accuracy provided

Created By: GIS Section  
Date: 3/14/2018  
Time: 2:00:05 AM  
Path: S:\Projects\USNG\2017\_MapBooks\DESOTO\MapBook\_PDFs\DESOTO.mxd

US National Grid 100,000-m Square ID <b>ML</b>
Grid Zone Designation <b>17R</b>

USNG Page: 17R ML 32 20  
Local Page: 95  
Scale: 1:24,000





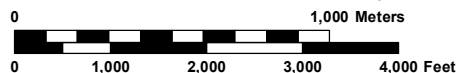
Disclaimer: Map is intended for reference only  
No warranty for accuracy provided

Created By: GIS Section  
Date: 3/14/2018  
Time: 2:00:30 AM

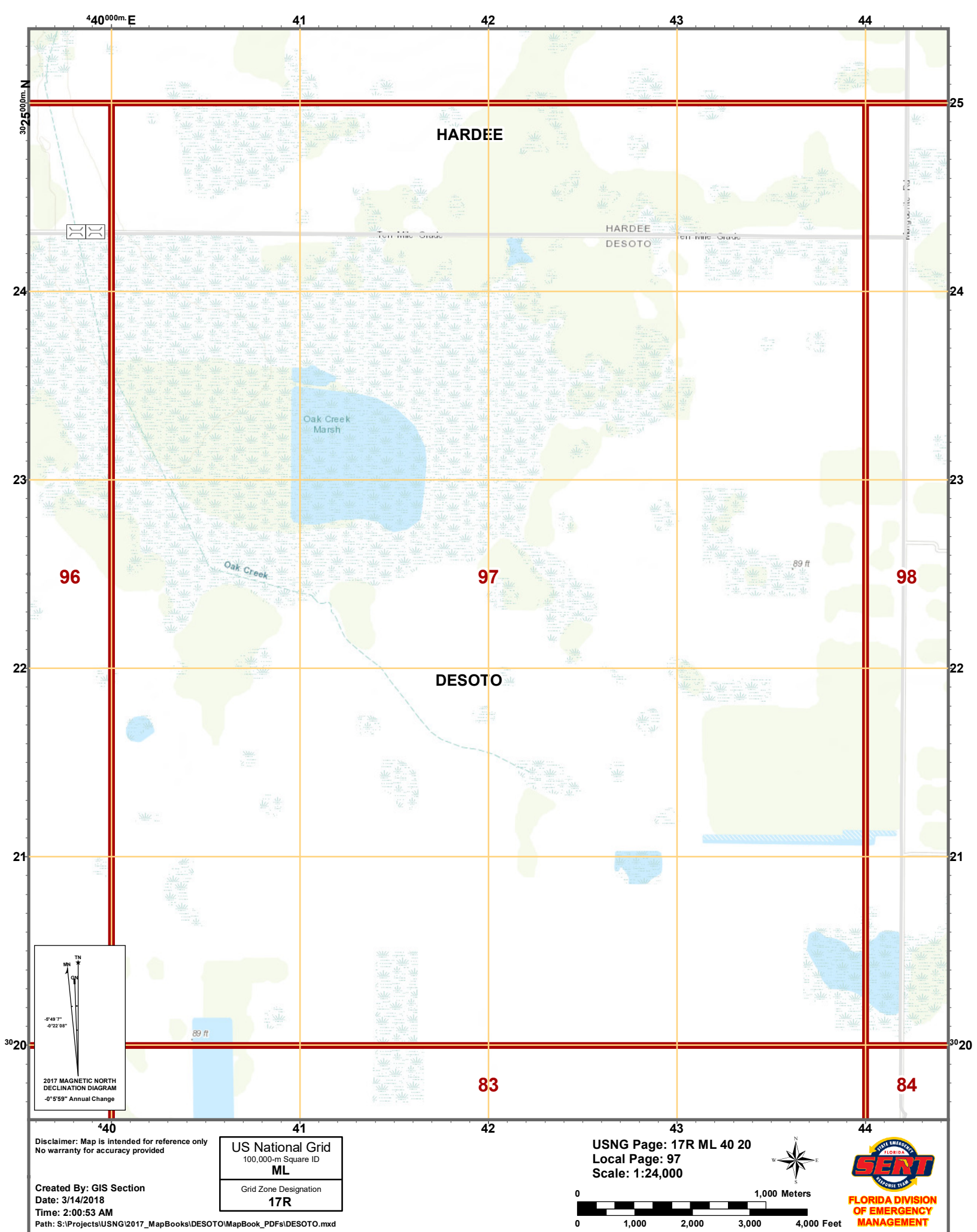
Path: S:\Projects\USNG\2017\_MapBooks\DESOTO\MapBook\_PDFs\DESOTO.mxd

US National Grid  
100,000-m Square ID  
**ML**  
Grid Zone Designation  
**17R**

USNG Page: 17R ML 36 20  
Local Page: 96  
Scale: 1:24,000







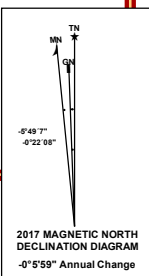
HARDEE

HARDEE  
DESOTO

Oak Creek  
Marsh

Oak Creek

DESOTO

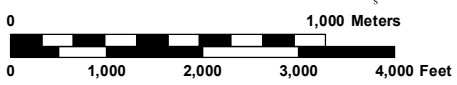


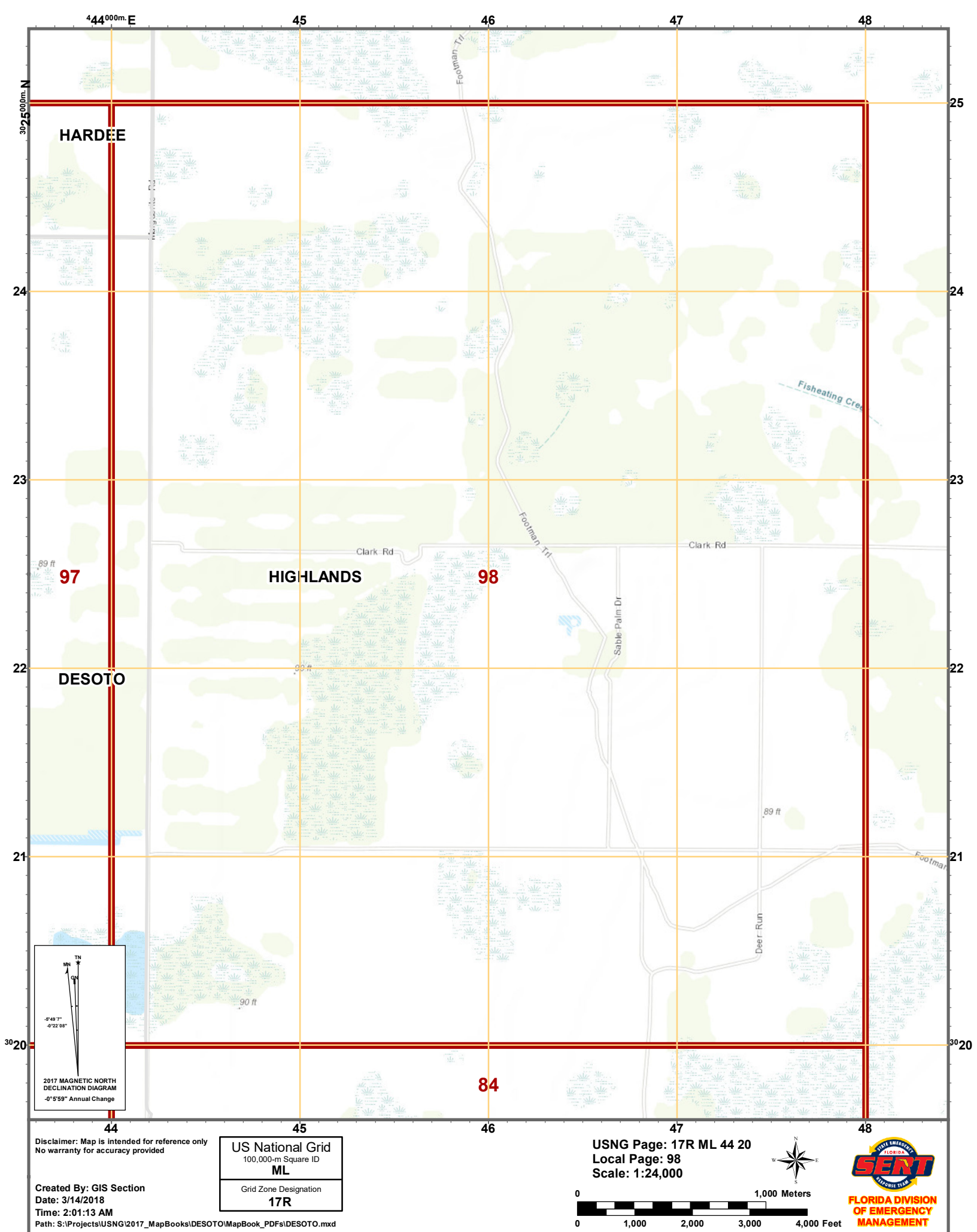
Disclaimer: Map is intended for reference only  
No warranty for accuracy provided

US National Grid  
100,000-m Square ID  
**ML**  
Grid Zone Designation  
**17R**

Created By: GIS Section  
Date: 3/14/2018  
Time: 2:00:53 AM  
Path: S:\Projects\USNG\2017\_MapBooks\DESOTO\MapBook\_PDFs\DESOTO.mxd

USNG Page: 17R ML 40 20  
Local Page: 97  
Scale: 1:24,000





HARDEE

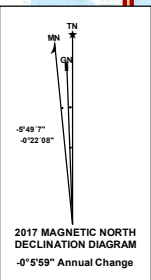
HIGHLANDS

DESOTO

97

98

84



Disclaimer: Map is intended for reference only  
No warranty for accuracy provided

US National Grid 100,000-m Square ID <b>ML</b>
Grid Zone Designation <b>17R</b>

Created By: GIS Section  
Date: 3/14/2018  
Time: 2:01:13 AM

Path: S:\Projects\USNG\2017\_MapBooks\DESOTO\MapBook\_PDFs\DESOTO.mxd

USNG Page: 17R ML 44 20  
Local Page: 98  
Scale: 1:24,000

