










-  INDEX PAGES
-  COUNTY BOUNDARY
-  STATE BOUNDARY





Storm Surge Zones

-  TROPICAL STORM
-  CATEGORY 1
-  CATEGORY 2
-  CATEGORY 3
-  CATEGORY 4
-  CATEGORY 5






Emergency Operation Centers

-  EMERGENCY OPERATIONS CENTER





Emergency Services

-  LAW ENFORCEMENT
-  FIRE STATION
-  EMERGENCY MEDICAL SERVICE
-  CALL CENTER









Correctional Facilities

-  CORRECTIONAL FACILITY
-  LOCAL CORRECTIONAL INSTITUTION
-  STATE CORRECTIONAL INSTITUTION
-  FEDERAL CORRECTIONAL INSTITUTION
-  JUVENILE CORRECTIONAL INSTITUTION







Education

-  PUBLIC SCHOOL
-  PRIVATE SCHOOLS
-  COLLEGE
-  DAY CARE

Community Resources

-  STATE GOVERNMENT FACILITY
-  LOCAL GOVERNMENT FACILITY
-  RELIEF AGENCY
-  ATTRACTION
-  STADIUM
-  LIBRARY
-  COMMUNITY CENTER
-  FAITH-BASED FACILITY




Hospitals

-  HOSPITAL
-  HOSPITAL - ACUTE CARE
-  HOSPITAL - PEDIATRIC
-  HOSPITAL - TRAUMA
-  HOSPITAL - VA
- Healthcare Facilities**
-  ASSISTED LIVING FACILITY
-  AMBULATORY SURGICAL CENTER
-  BIRTH CENTER
-  CRISIS STABILIZATION UNIT
-  END-STAGE RENAL DISEASE
-  HOSPICE
-  INTERMEDIATE CARE FACILITY
-  RESIDENTIAL TREATMENT FACILITY
-  RURAL HEALTH CLINIC
-  TRANSITIONAL LIVING FACILITY
-  SKILLED NURSING FACILITY
-  ADULT FAMILY CARE HOME
-  PUBLIC HEALTH OFFICE





Communications

-  RADIO COMMUNICATIONS TOWER
-  TELEVISION

MH/RV Parks

-  MH/RV PARK
-  MOBILE HOME PARK
-  RV PARK

Energy

-  NUCLEAR POWER PLANT
-  ELECTRIC POWER PLANT
-  ELECTRIC SUBSTATION
-  BULK FUEL STORAGE

Dam

-  DAM

PWS-Plants

-  PWS-PLANTS

Solid Waste Facility

-  SOLID WASTE FACILITY

Wastewater Facility

-  WASTEWATER FACILITY

Shelter

-  GENERAL











Shelter

-  SPECIAL NEEDS

Shelter

-  PET FRIENDLY

Transportation





-  AIRPORT
-  REST AREA
-  HELIPORT/HELIPAD
-  BUS TERMINAL
-  TUNNEL
-  COMMERCIAL PORTS
-  SEAPLANE BASE
-  RAIL FACILITY
-  BRIDGE
-  RAIL BRIDGE

Boat Ramps

-  BOAT RAMP

-  MARINA

Logistics

-  DISASTER RECOVERY CENTER
-  DISASTER RECOVERY CENTER-MOBILE
-  LOGISTICAL STAGING AREA
-  POINT OF DISTRIBUTION

Military

-  COAST GUARD
-  NATIONAL GUARD

Disclaimer: Map is intended for reference only
No warranty for accuracy provided

Created By: GIS Section

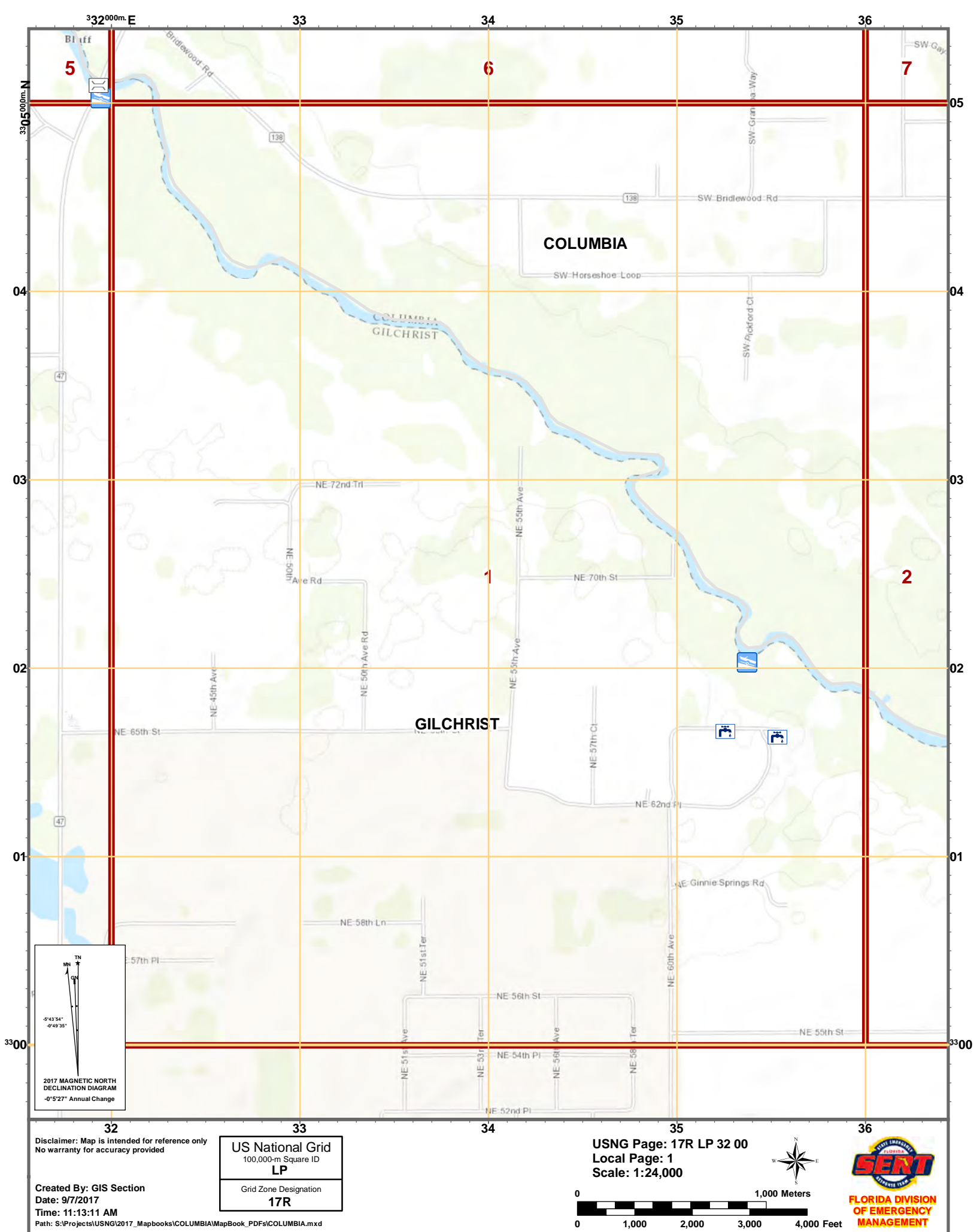
Requested By:

Date: 9/4/2014

Time: 4:17:49 PM

Path: S:\Projects\USNG\Legend_Page\LEGEND_PAGE_MASTERSITE.mxd

LEGEND PAGE USNG MAP BOOK



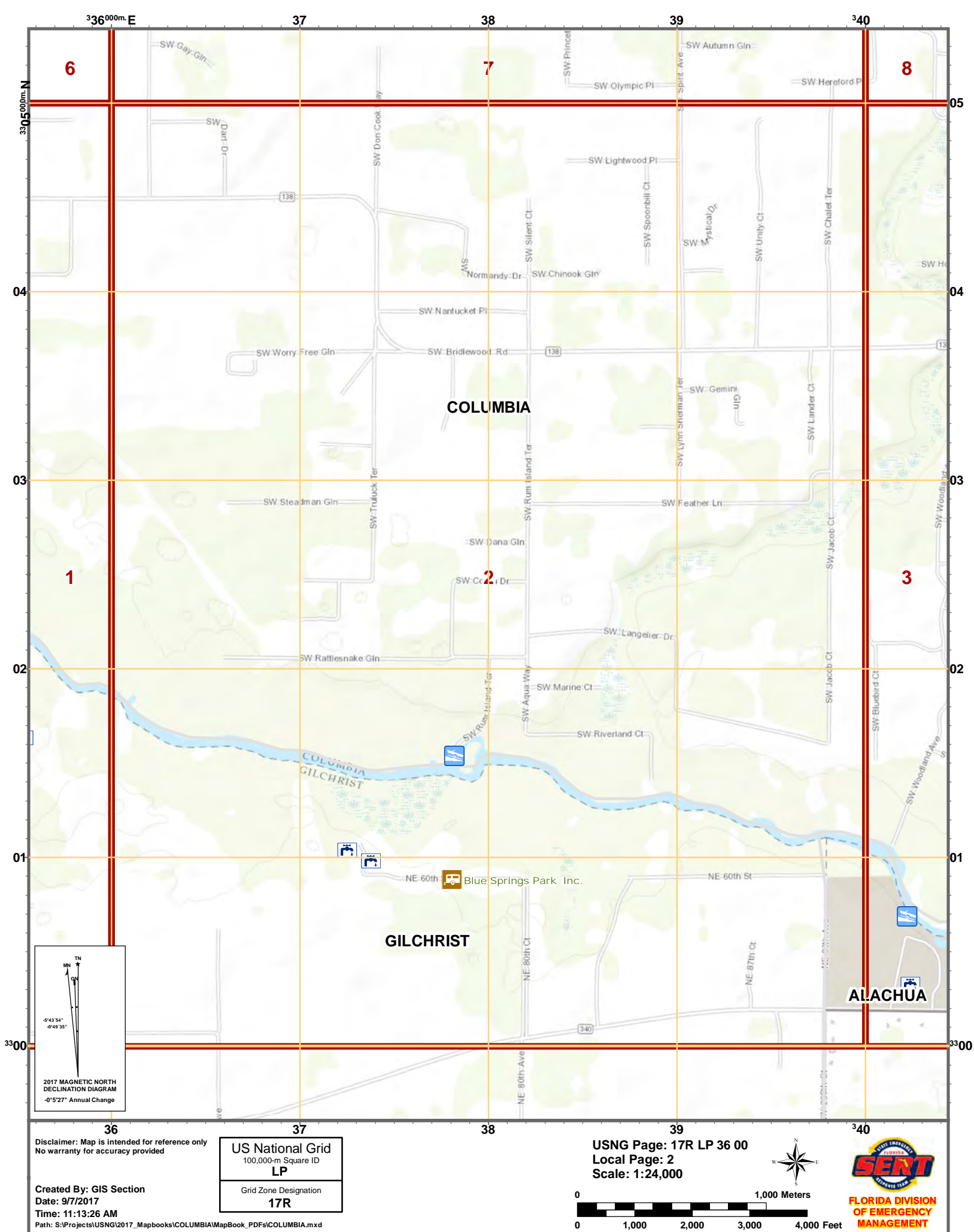
Disclaimer: Map is intended for reference only
No warranty for accuracy provided

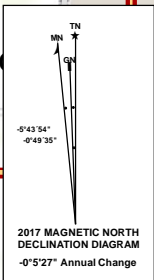
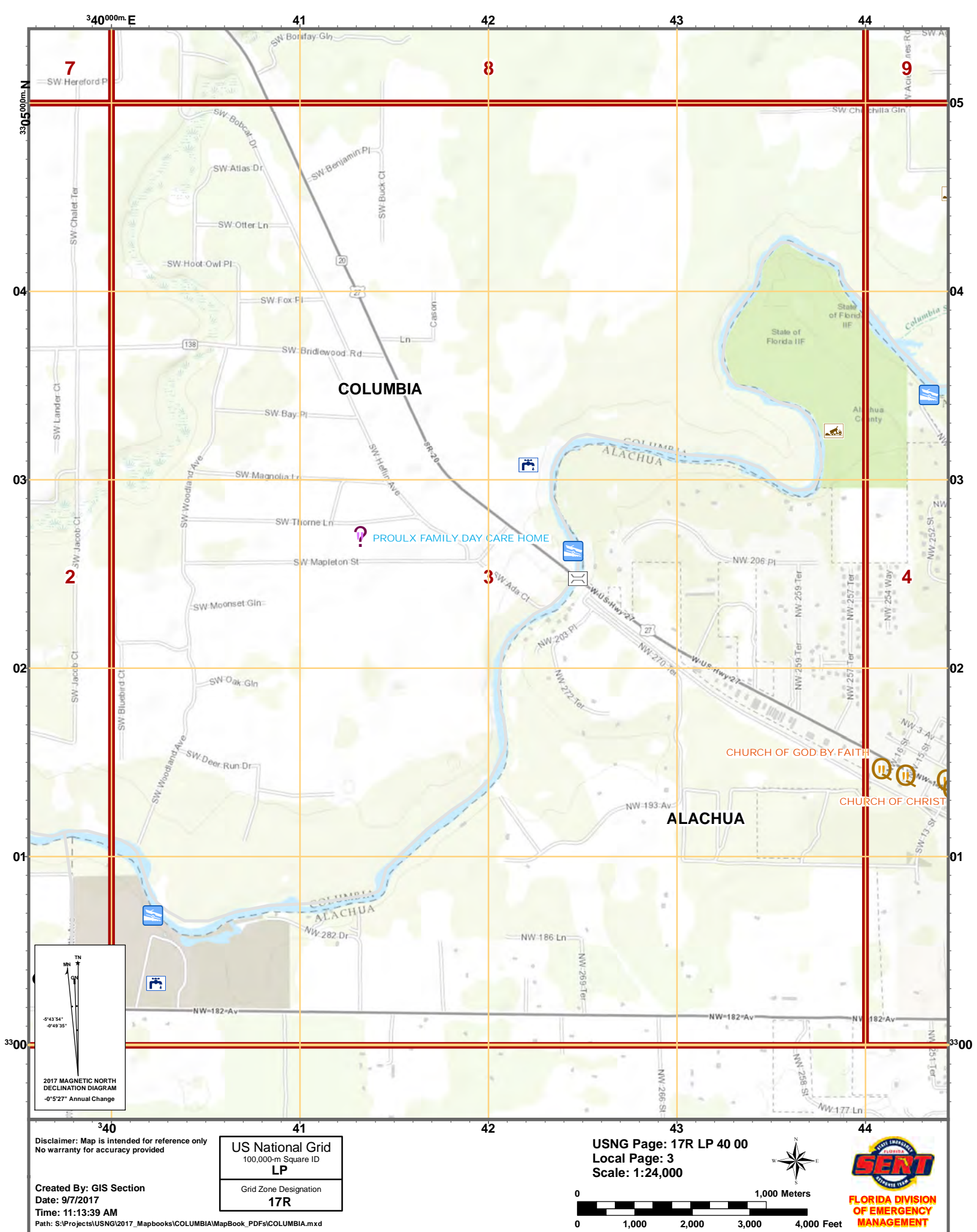
Created By: GIS Section
Date: 9/7/2017
Time: 11:13:11 AM
Path: S:\Projects\USNG\2017_Mapbooks\COLUMBIA\MapBook_PDFs\COLUMBIA.mxd

US National Grid
100,000-m Square ID
LP
Grid Zone Designation
17R

USNG Page: 17R LP 32 00
Local Page: 1
Scale: 1:24,000







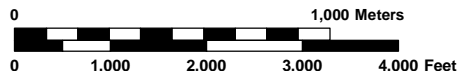
Disclaimer: Map is intended for reference only
No warranty for accuracy provided

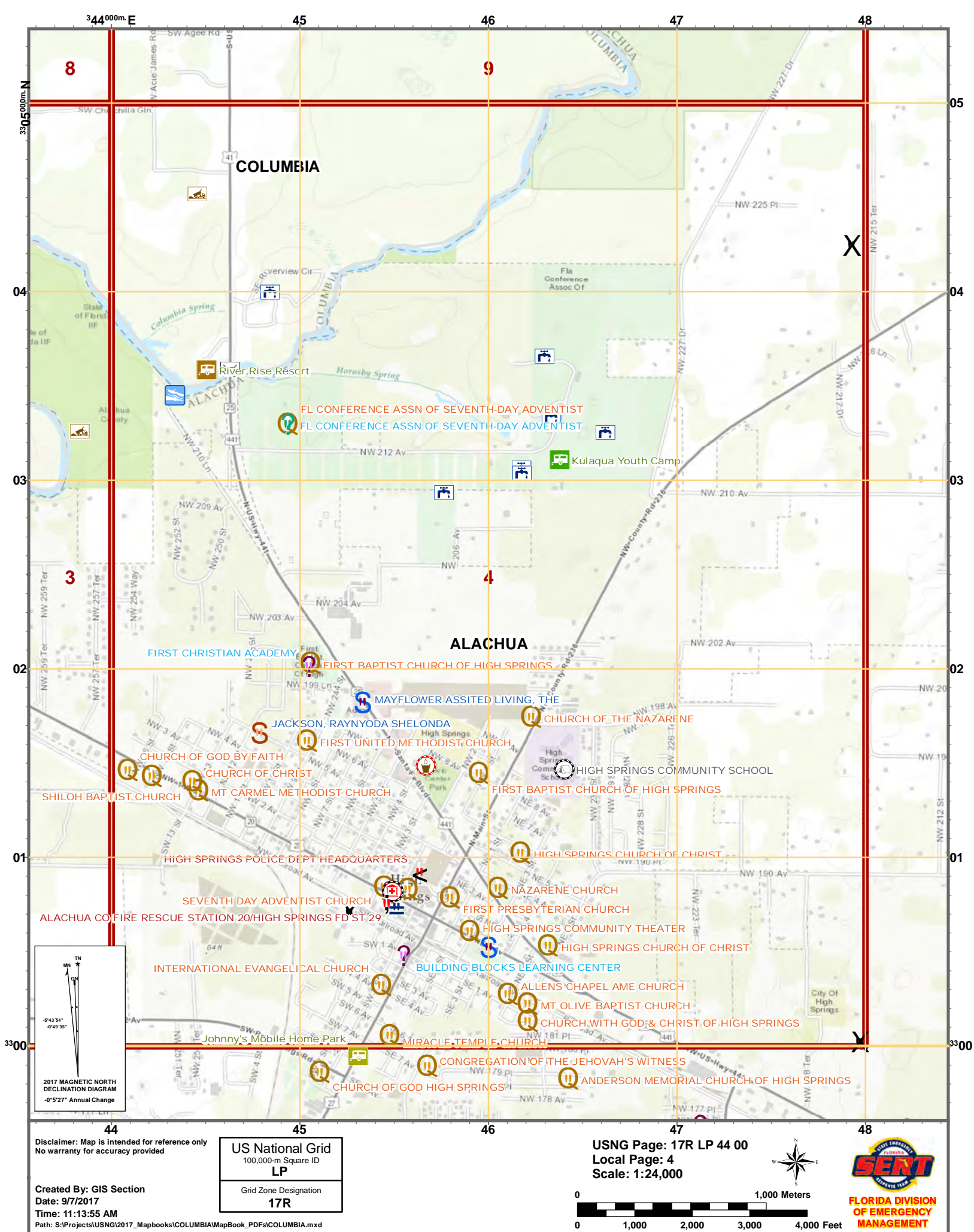
Created By: GIS Section
Date: 9/7/2017
Time: 11:13:39 AM

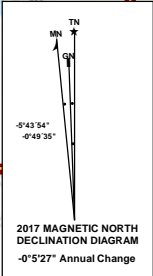
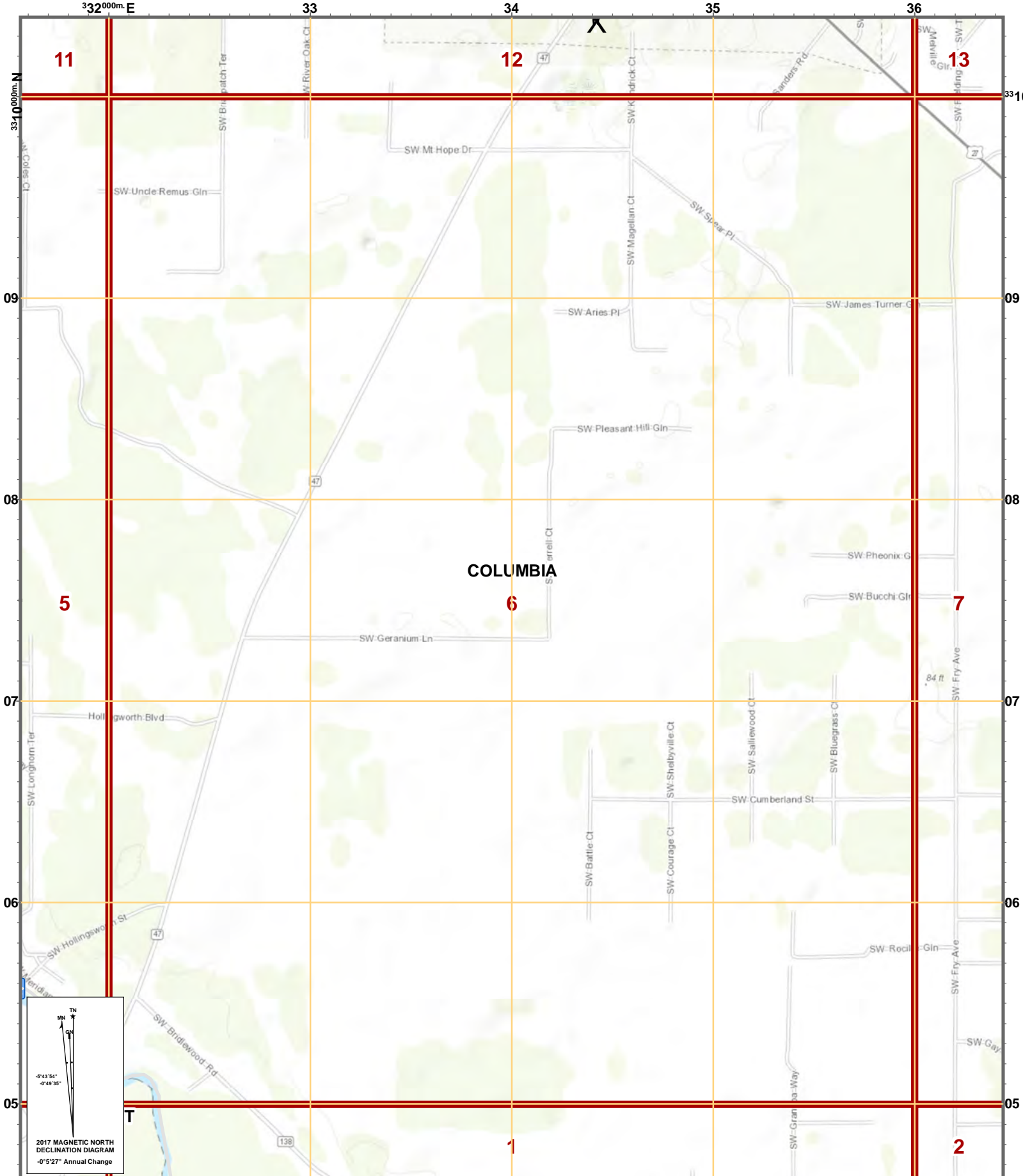
Path: S:\Projects\USNG\2017_Mapbooks\COLUMBIA\MapBook_PDFs\COLUMBIA.mxd

US National Grid
100,000-m Square ID
LP
Grid Zone Designation
17R

USNG Page: 17R LP 40 00
Local Page: 3
Scale: 1:24,000





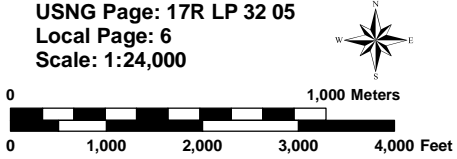


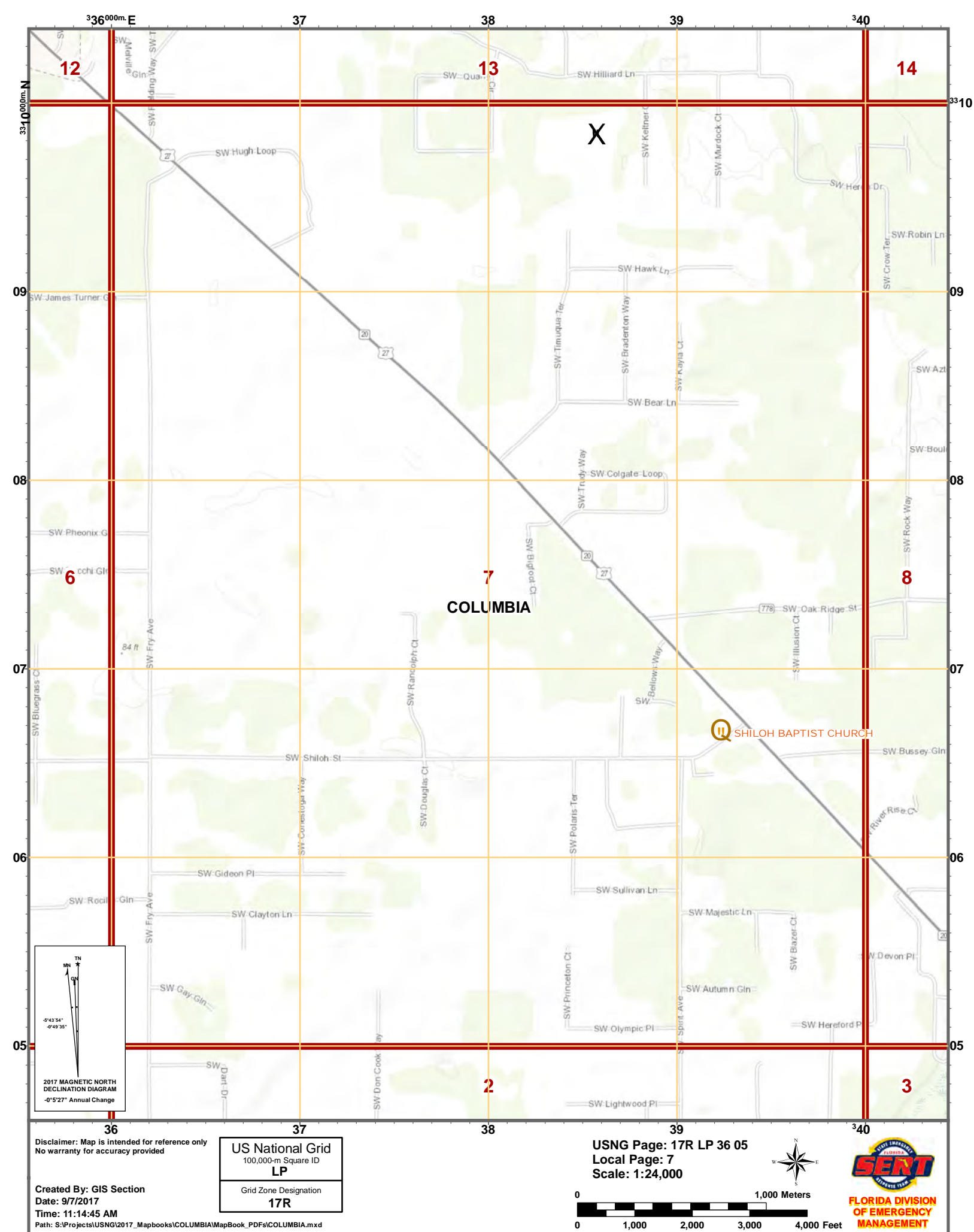
Disclaimer: Map is intended for reference only
No warranty for accuracy provided

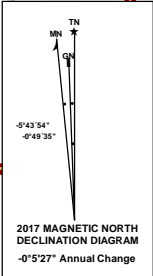
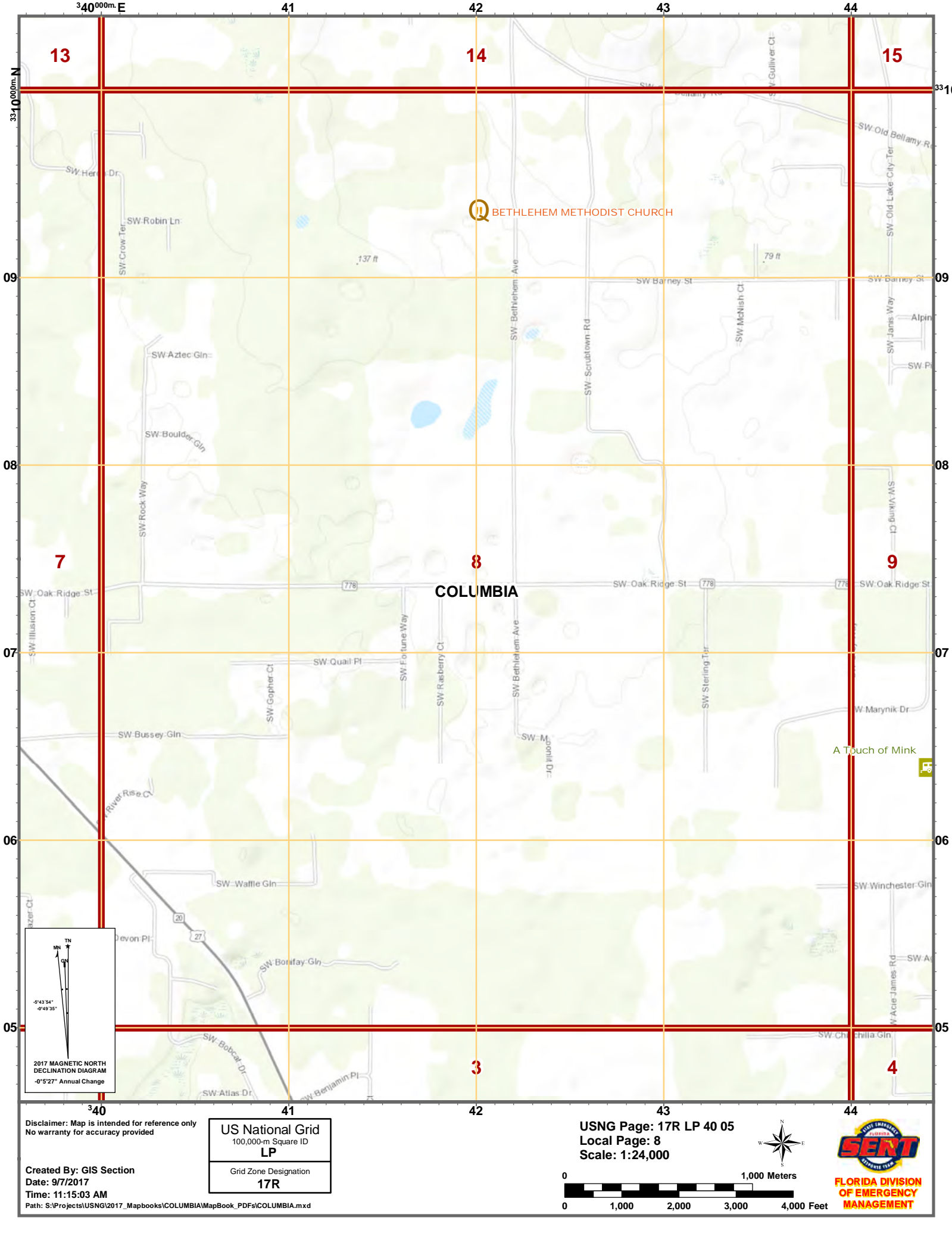
Created By: GIS Section
Date: 9/7/2017
Time: 11:14:29 AM
Path: S:\Projects\USNG\2017_Mapbooks\COLUMBIA\MapBook_PDFs\COLUMBIA.mxd

US National Grid 100,000-m Square ID LP
Grid Zone Designation 17R

USNG Page: 17R LP 32 05
Local Page: 6
Scale: 1:24,000





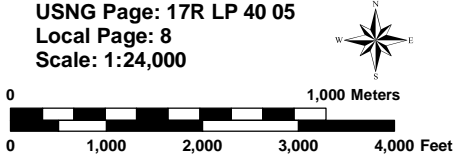


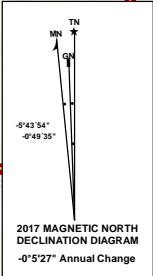
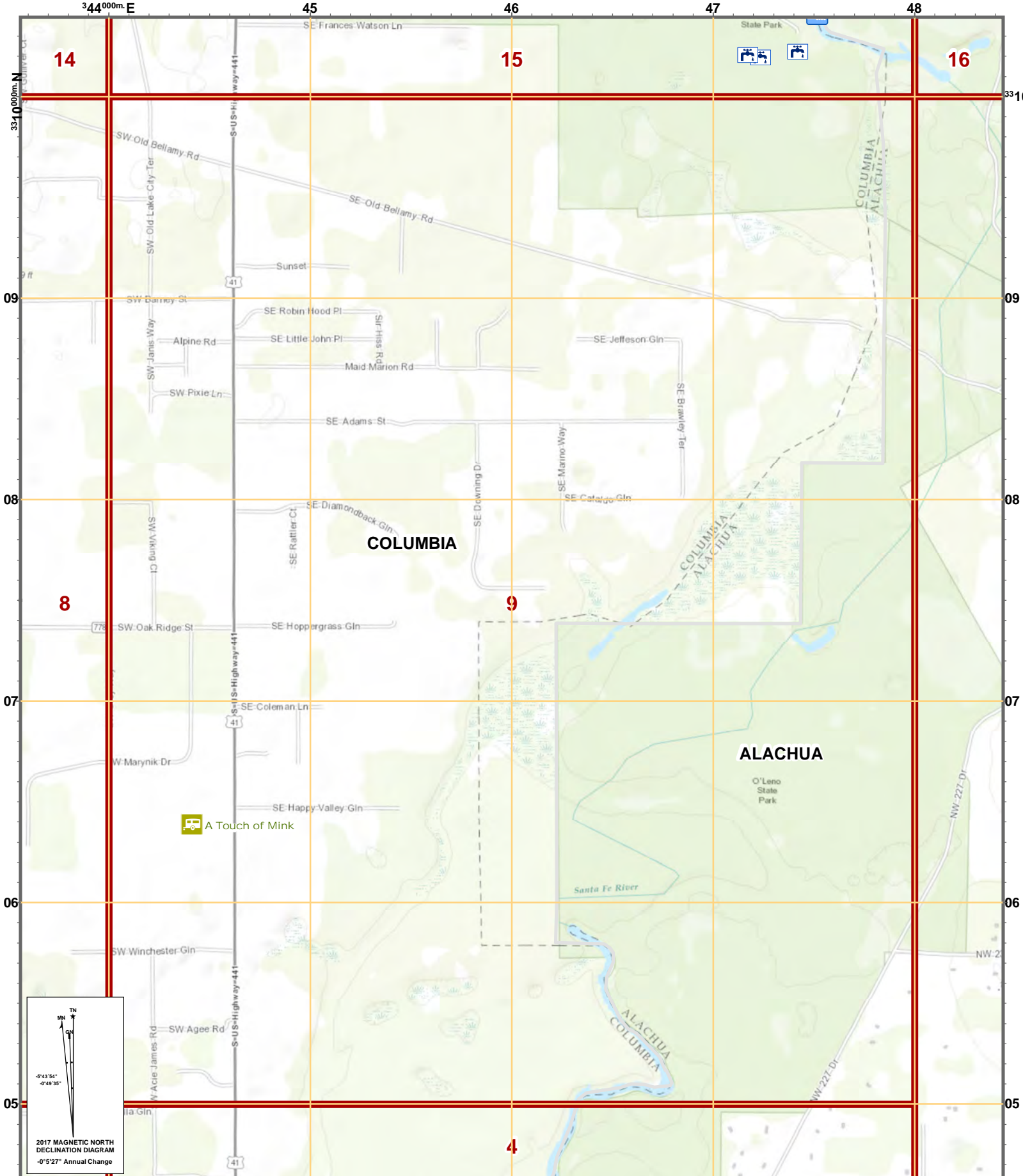
Disclaimer: Map is intended for reference only
No warranty for accuracy provided

Created By: GIS Section
Date: 9/7/2017
Time: 11:15:03 AM
Path: S:\Projects\USNG\2017_Mapbooks\COLUMBIA\MapBook_PDFs\COLUMBIA.mxd

US National Grid
100,000-m Square ID
LP
Grid Zone Designation
17R

USNG Page: 17R LP 40 05
Local Page: 8
Scale: 1:24,000





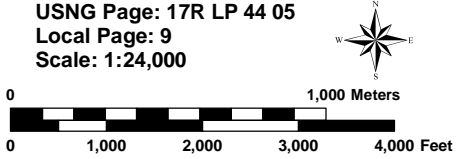
Disclaimer: Map is intended for reference only
No warranty for accuracy provided

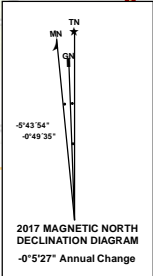
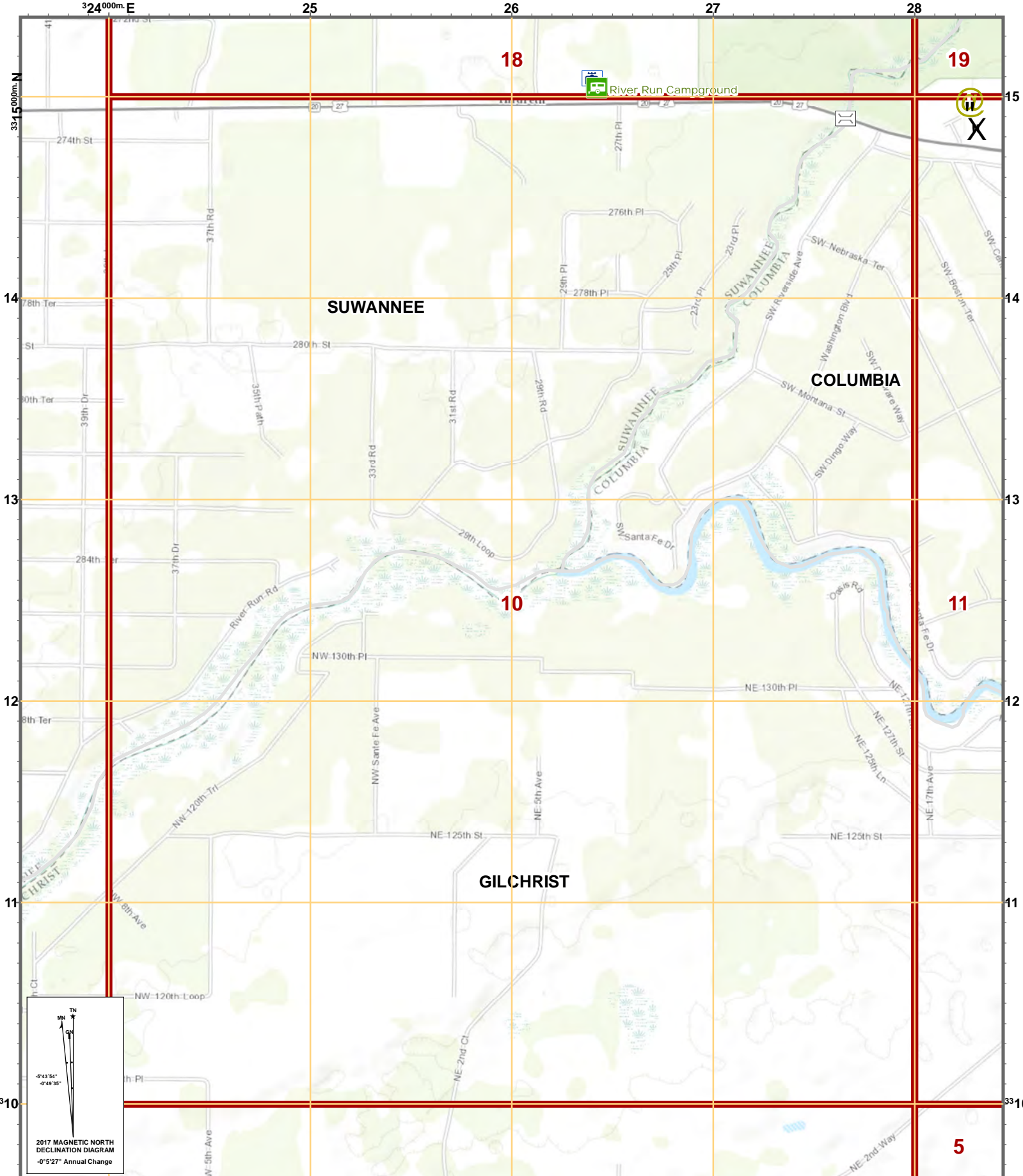
Created By: GIS Section
Date: 9/7/2017
Time: 11:15:23 AM

Path: S:\Projects\USNG\2017_Mapbooks\COLUMBIA\MapBook_PDFs\COLUMBIA.mxd

US National Grid 100,000-m Square ID LP
Grid Zone Designation 17R

USNG Page: 17R LP 44 05
Local Page: 9
Scale: 1:24,000





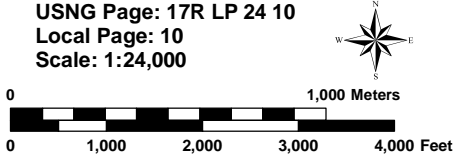
Disclaimer: Map is intended for reference only
No warranty for accuracy provided

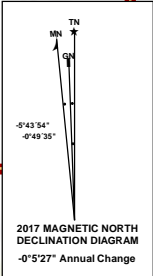
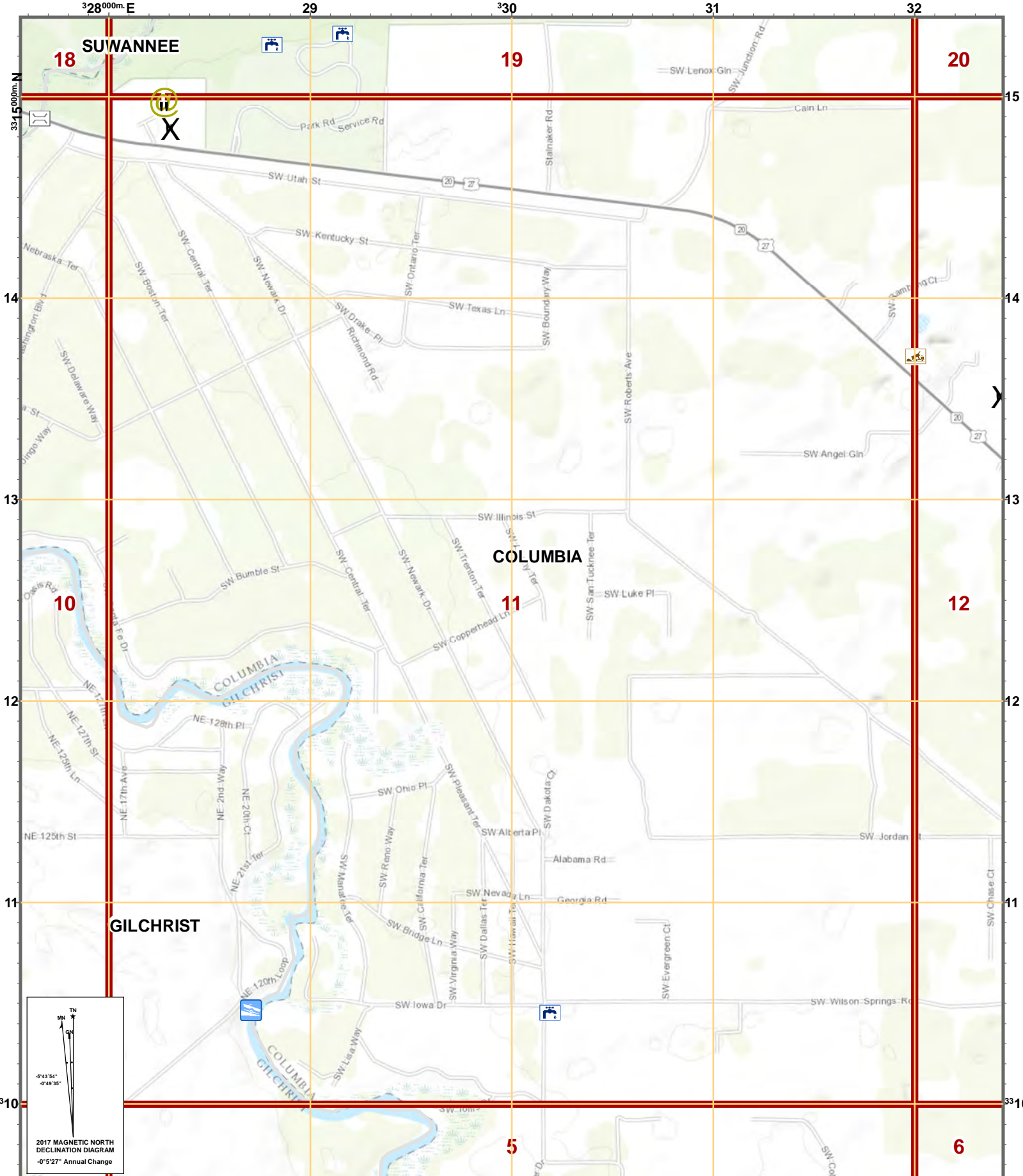
Created By: GIS Section
Date: 9/7/2017
Time: 11:15:37 AM

Path: S:\Projects\USNG\2017_Mapbooks\COLUMBIA\MapBook_PDFs\COLUMBIA.mxd

US National Grid 100,000-m Square ID LP
Grid Zone Designation 17R

USNG Page: 17R LP 24 10
Local Page: 10
Scale: 1:24,000





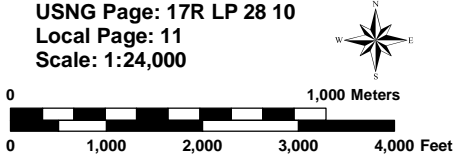
Disclaimer: Map is intended for reference only
No warranty for accuracy provided

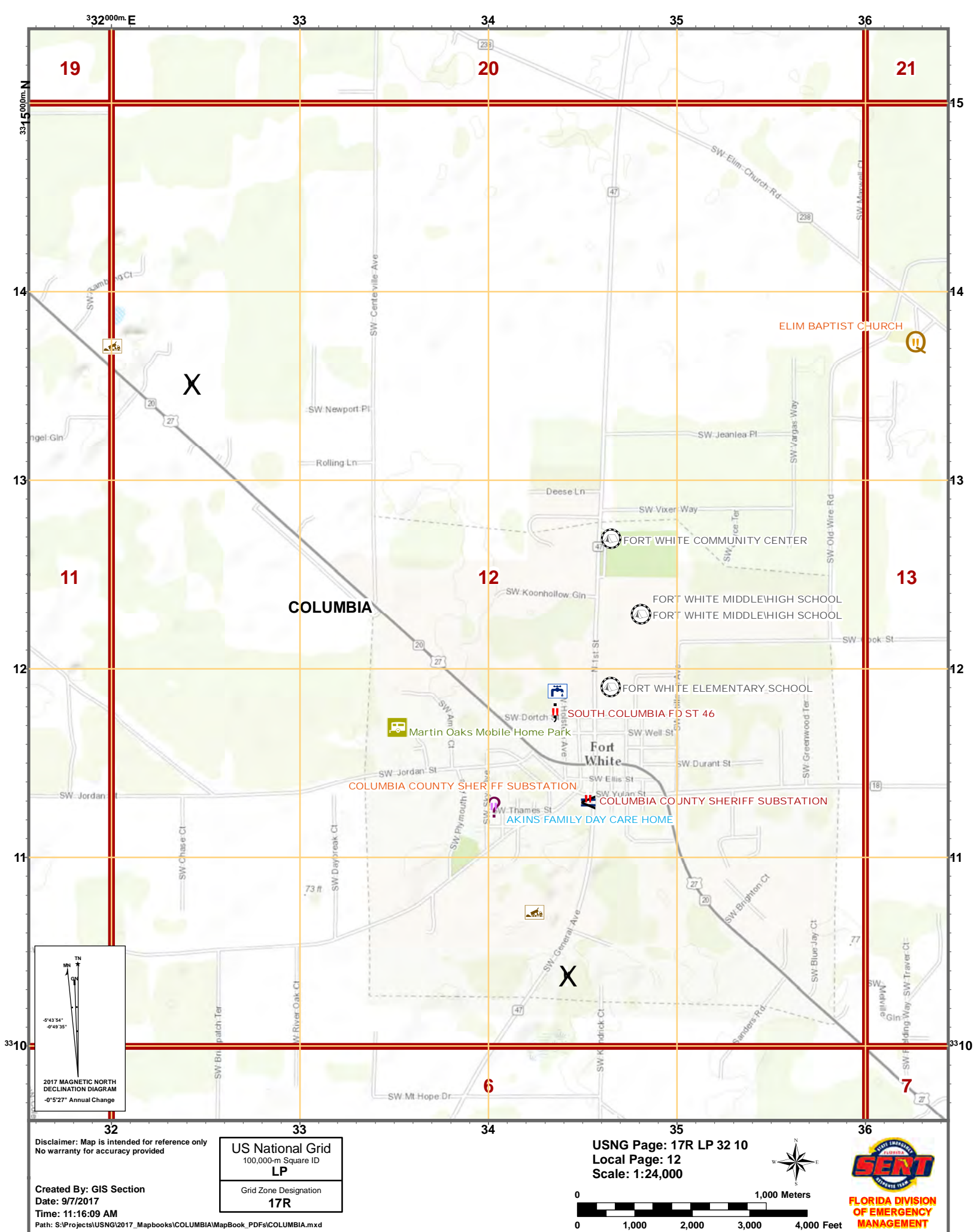
Created By: GIS Section
Date: 9/7/2017
Time: 11:15:54 AM

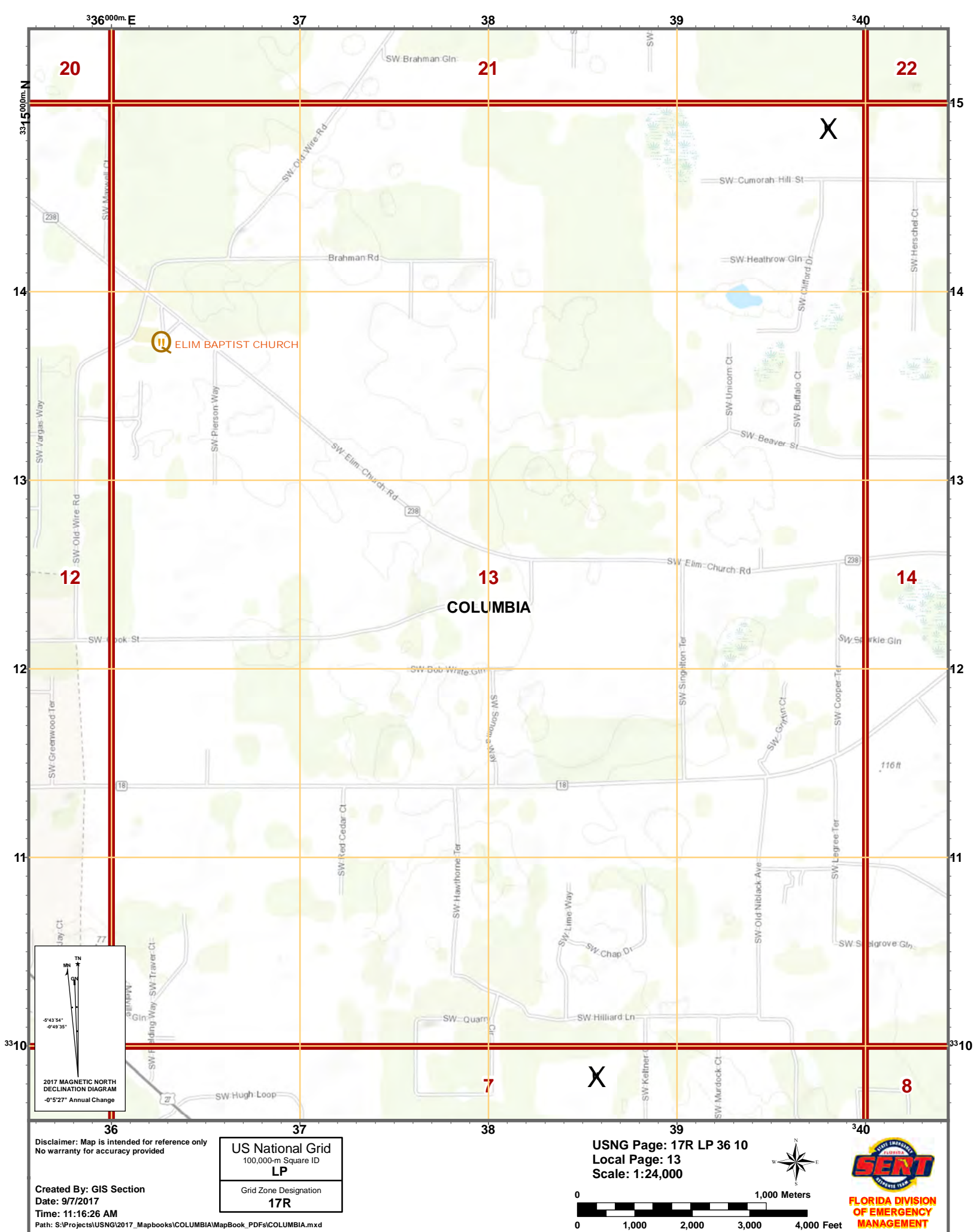
Path: S:\Projects\USNG\2017_Mapbooks\COLUMBIA\MapBook_PDFs\COLUMBIA.mxd

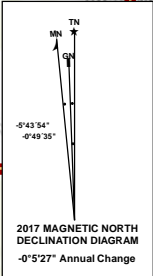
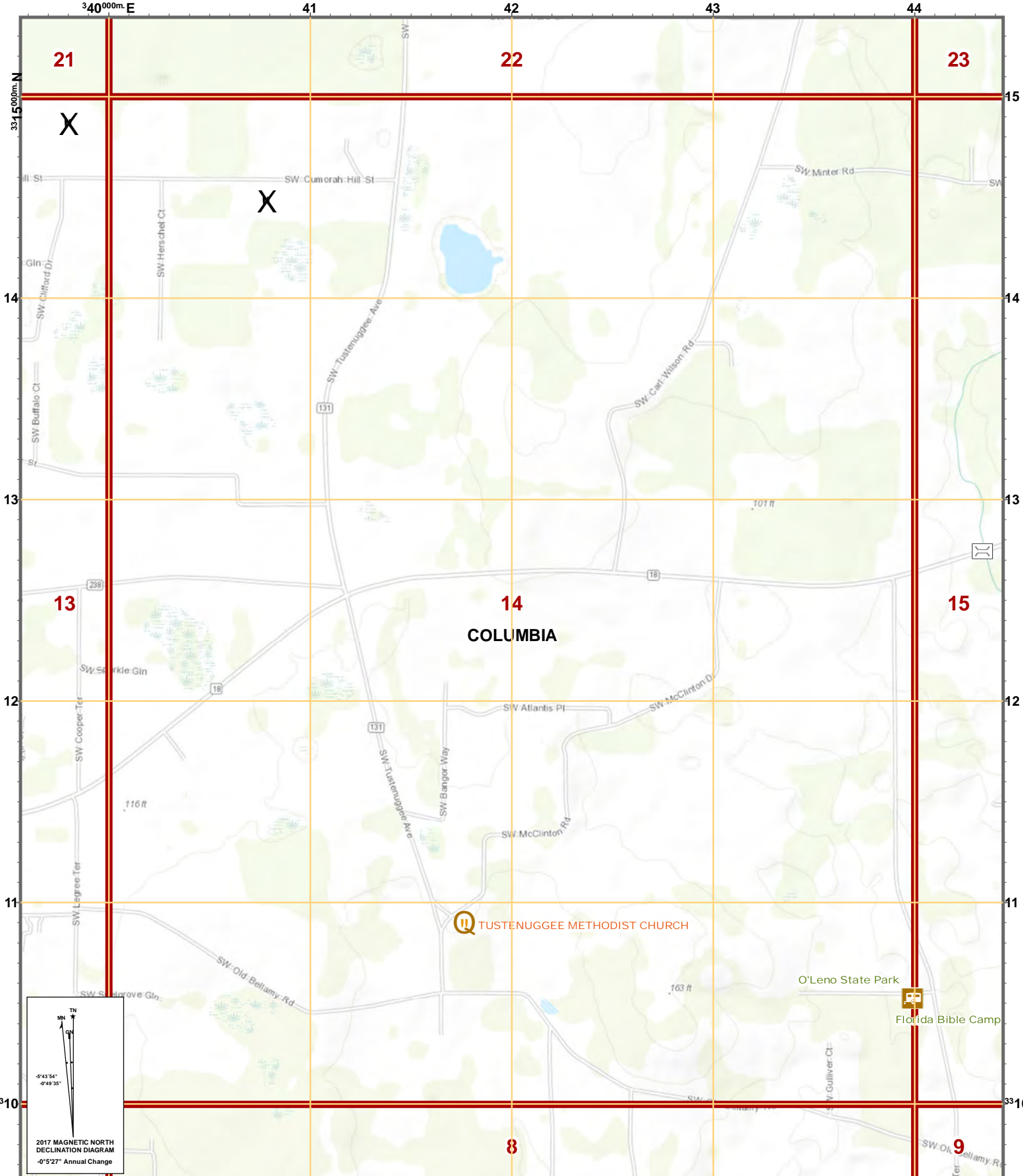
US National Grid 100,000-m Square ID LP
Grid Zone Designation 17R

USNG Page: 17R LP 28 10
Local Page: 11
Scale: 1:24,000







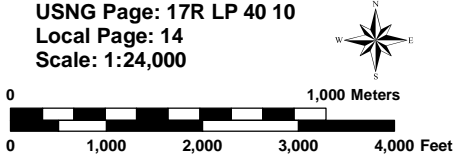


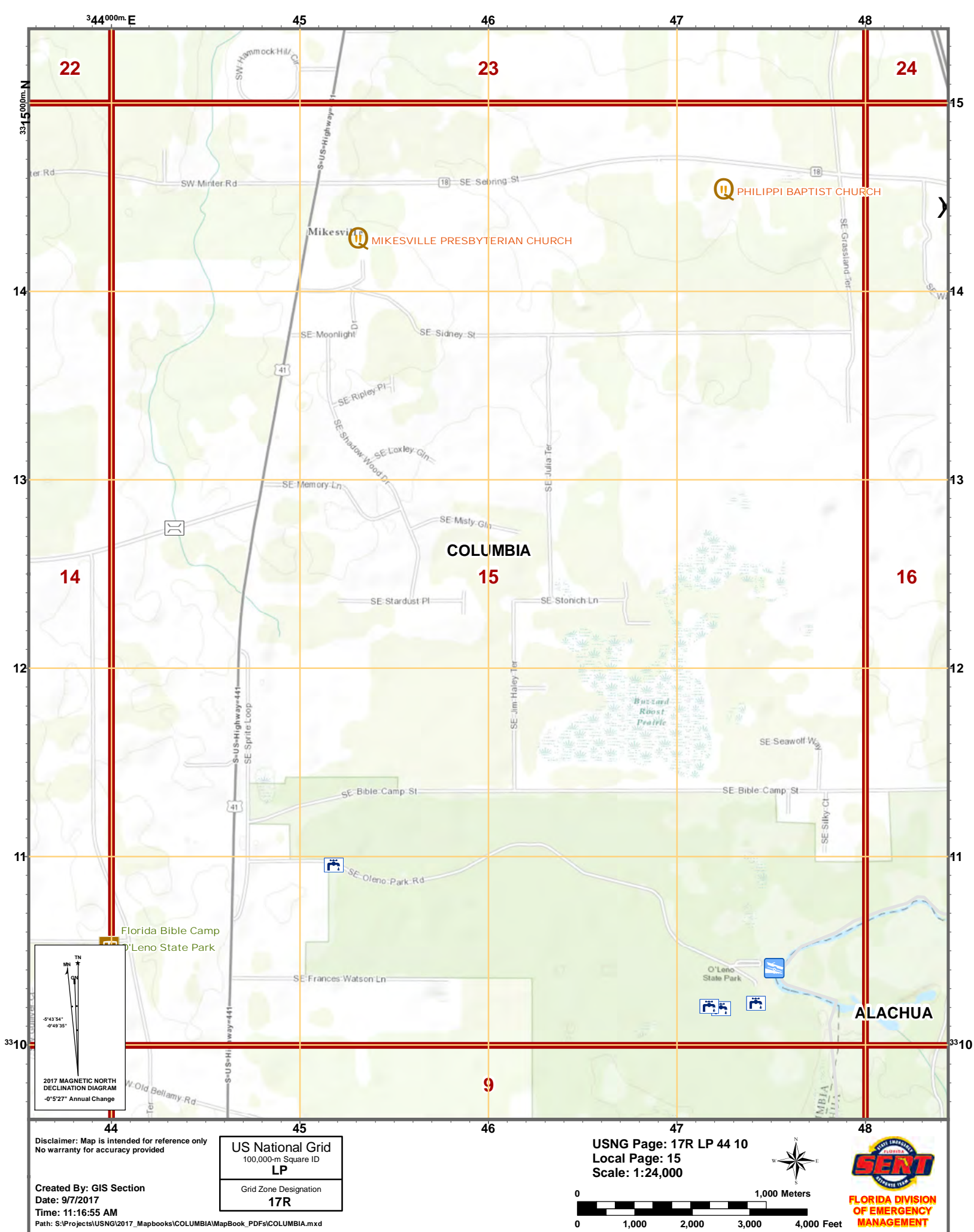
Disclaimer: Map is intended for reference only
No warranty for accuracy provided

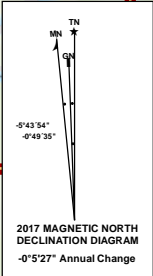
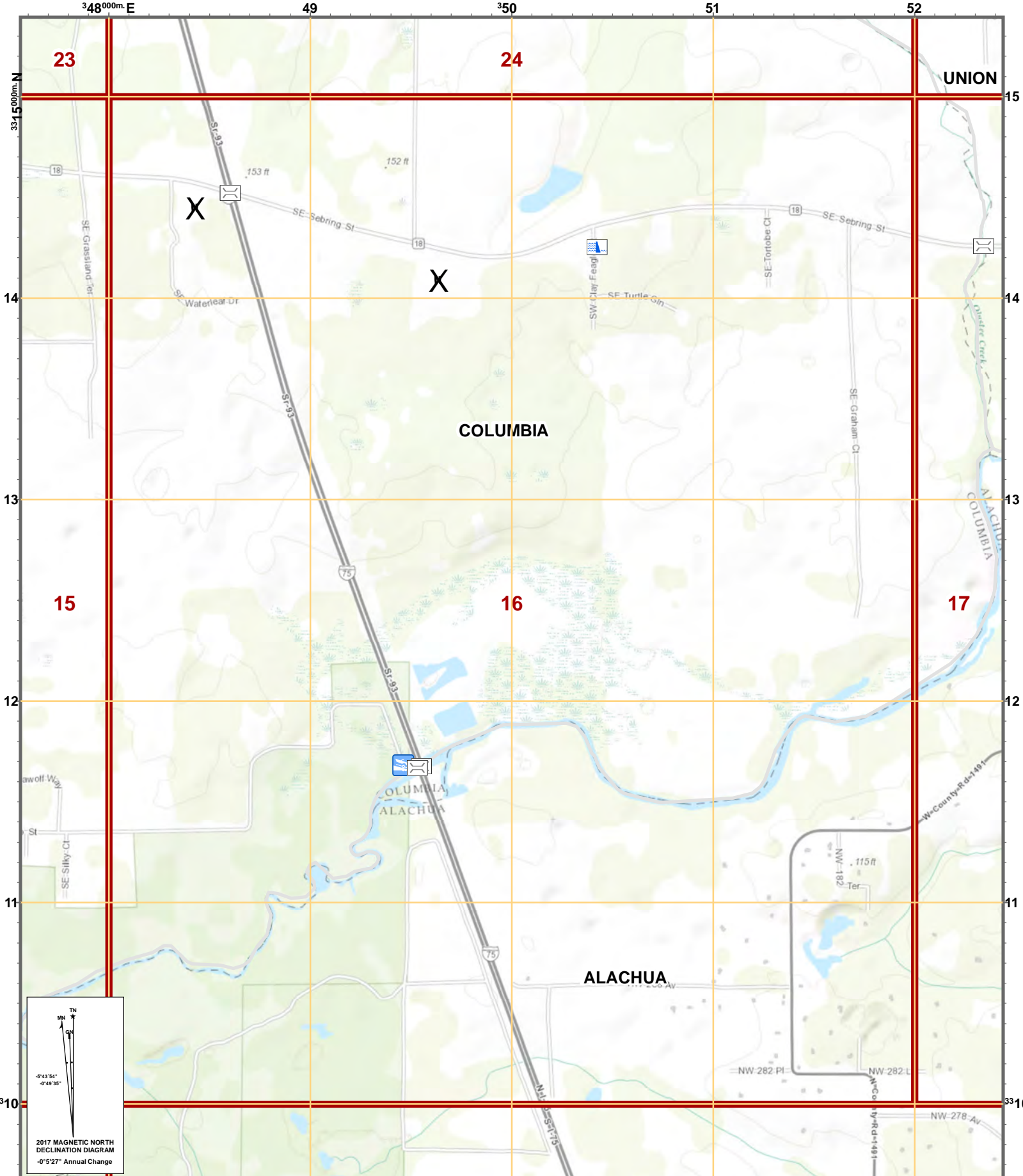
Created By: GIS Section
Date: 9/7/2017
Time: 11:16:41 AM
Path: S:\Projects\USNG\2017_Mapbooks\COLUMBIA\MapBook_PDFs\COLUMBIA.mxd

US National Grid 100,000-m Square ID LP
Grid Zone Designation 17R

USNG Page: 17R LP 40 10
Local Page: 14
Scale: 1:24,000





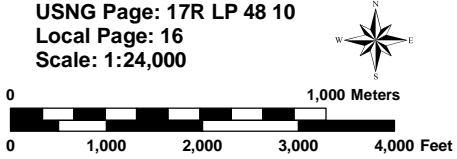


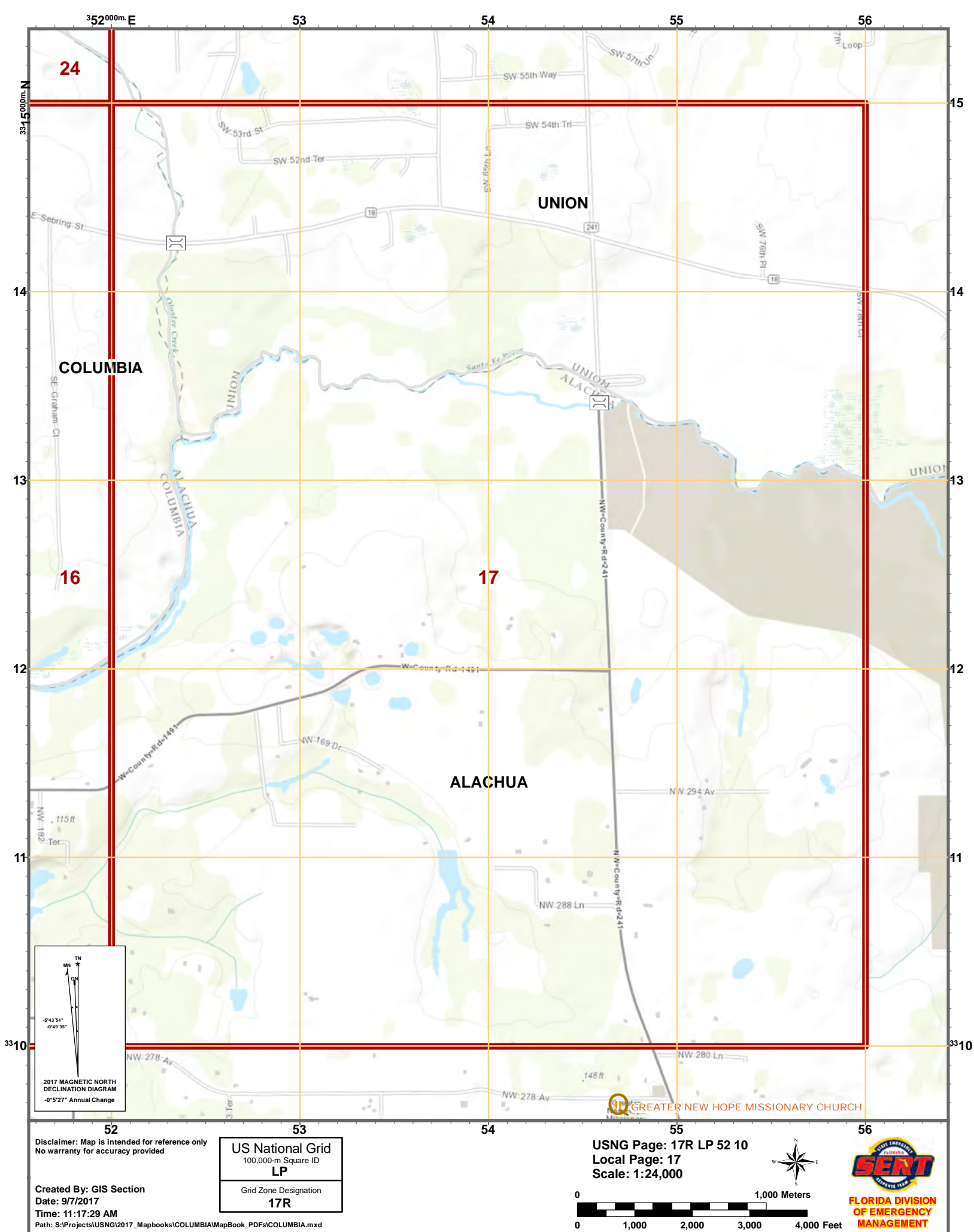
Disclaimer: Map is intended for reference only
No warranty for accuracy provided

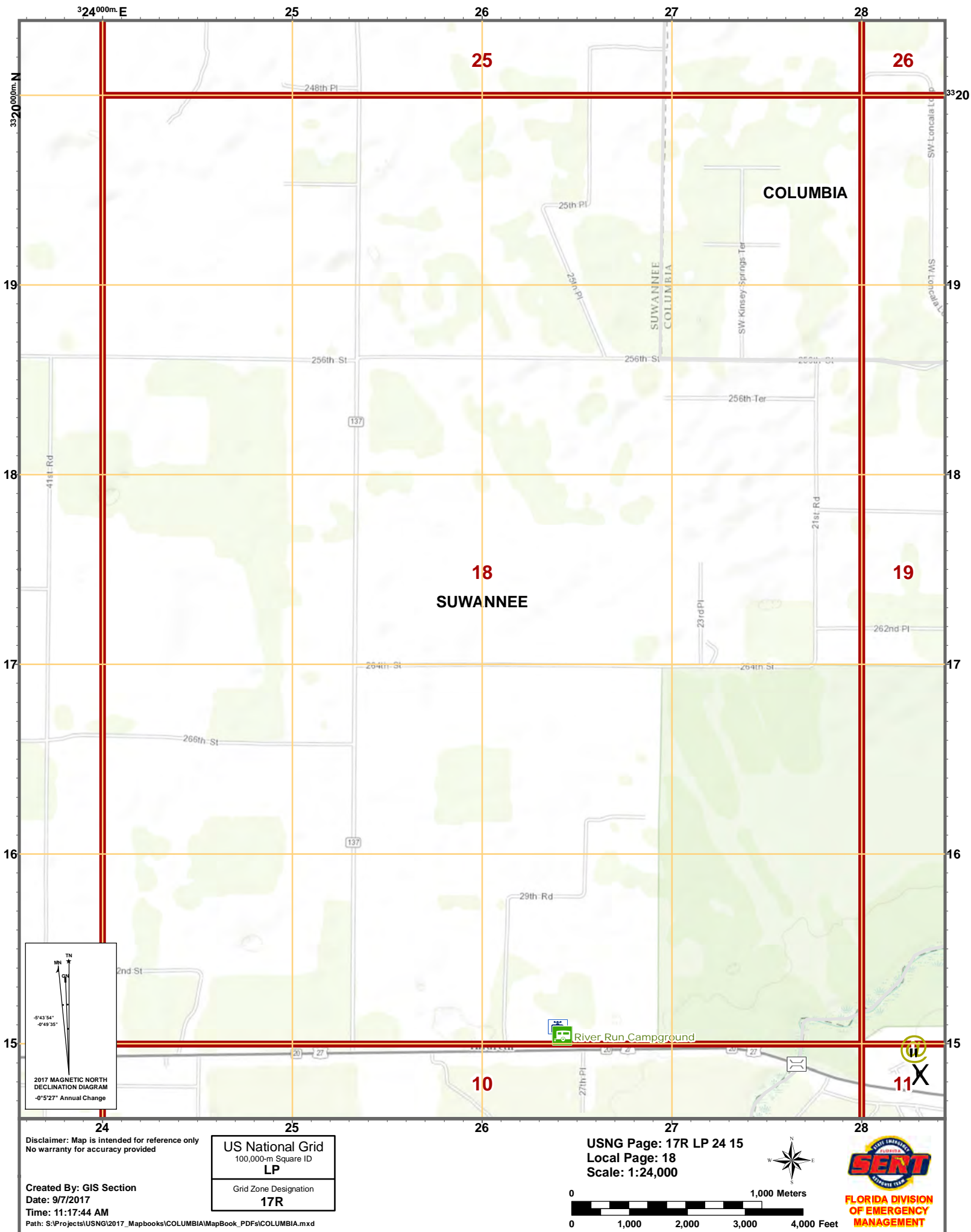
Created By: GIS Section
Date: 9/7/2017
Time: 11:17:14 AM
Path: S:\Projects\USNG\2017_Mapbooks\COLUMBIA\MapBook_PDFs\COLUMBIA.mxd

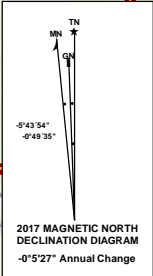
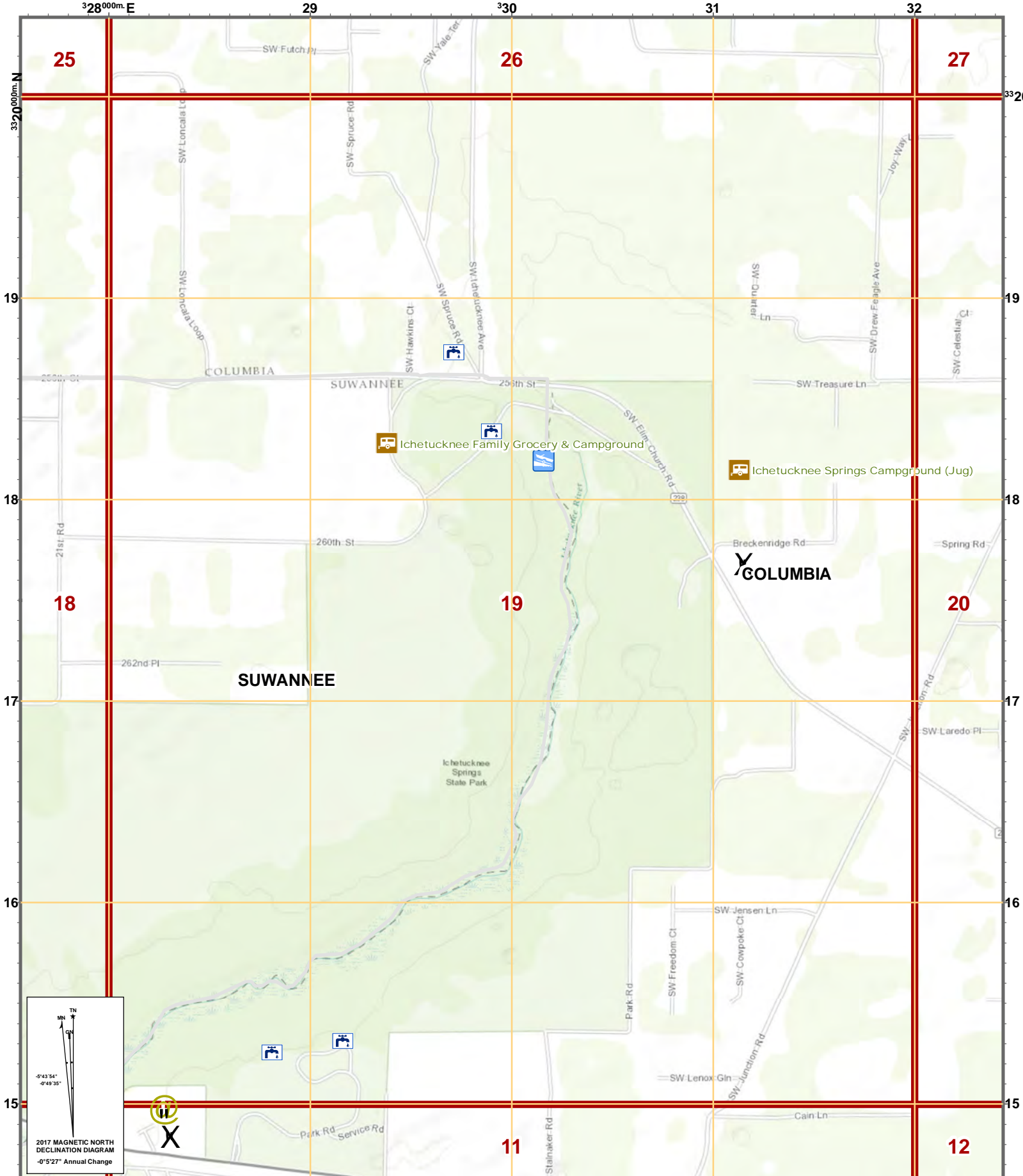
US National Grid 100,000-m Square ID LP
Grid Zone Designation 17R

USNG Page: 17R LP 48 10
Local Page: 16
Scale: 1:24,000







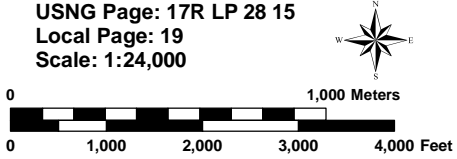


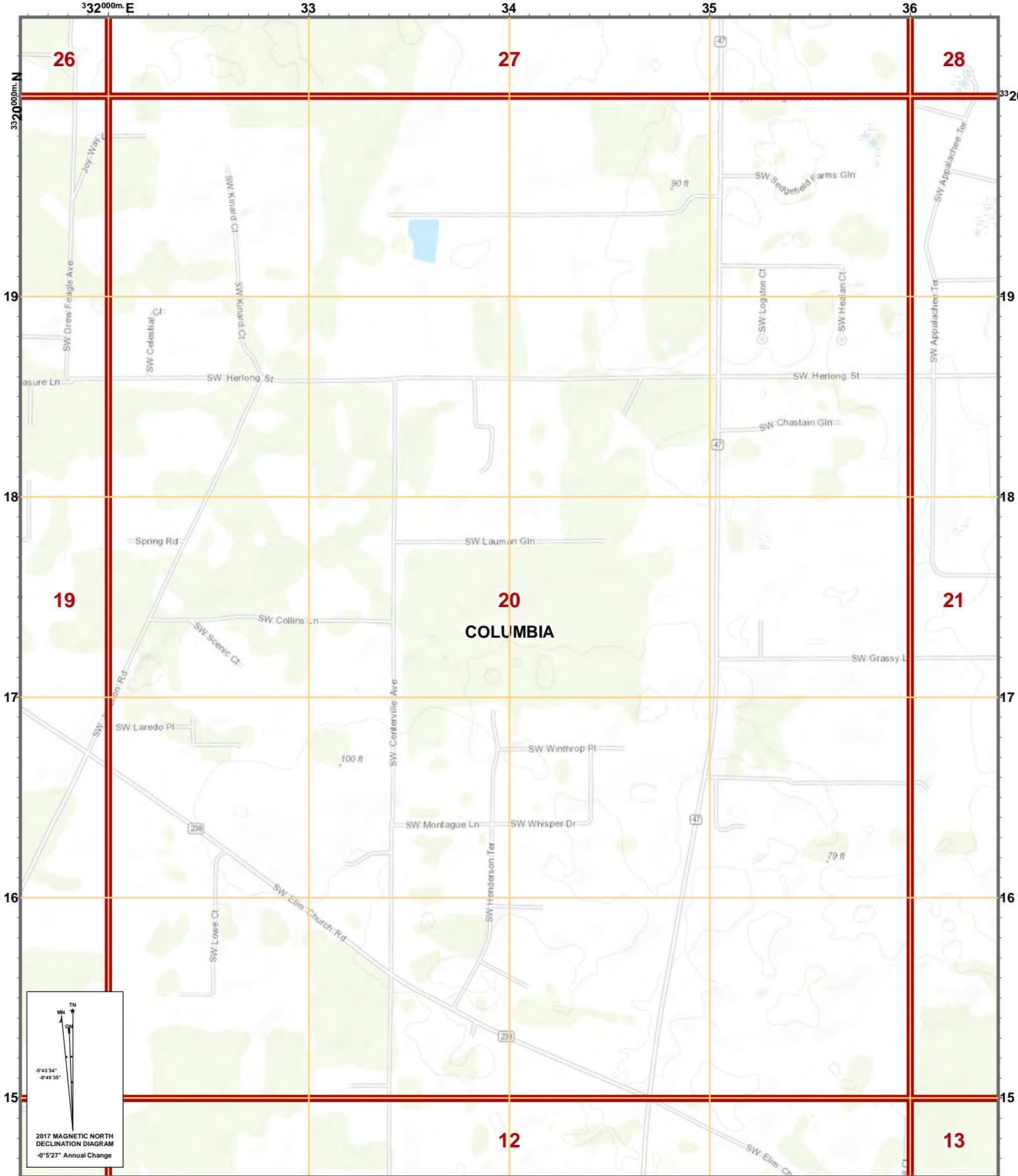
Disclaimer: Map is intended for reference only
No warranty for accuracy provided

Created By: GIS Section
Date: 9/7/2017
Time: 11:18:00 AM
Path: S:\Projects\USNG\2017_Mapbooks\COLUMBIA\MapBook_PDFs\COLUMBIA.mxd

US National Grid
100,000-m Square ID
LP
Grid Zone Designation
17R

USNG Page: 17R LP 28 15
Local Page: 19
Scale: 1:24,000



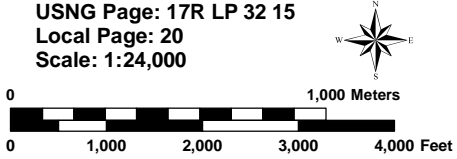


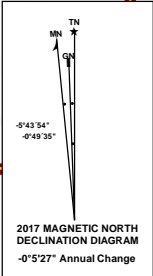
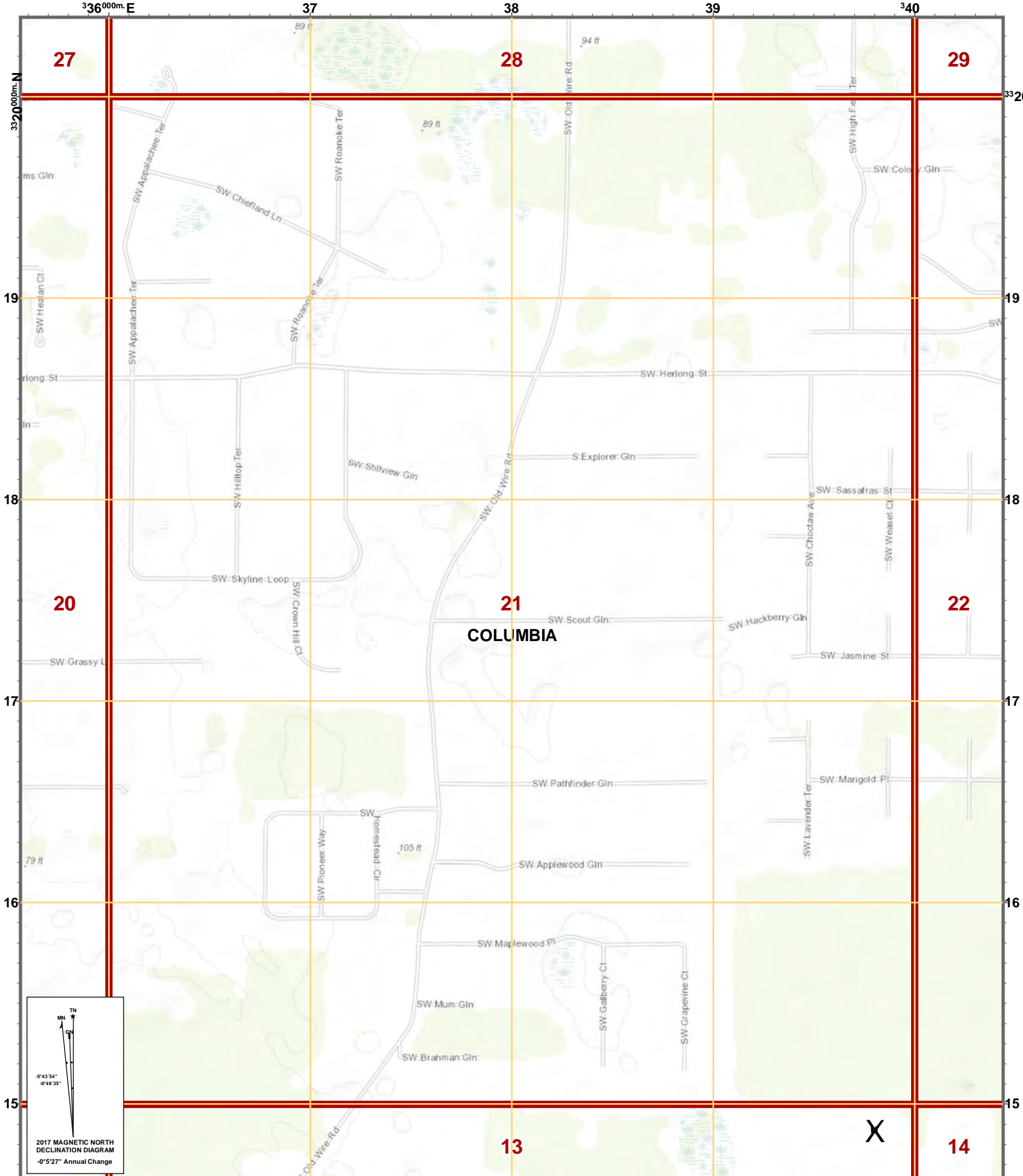
Disclaimer: Map is intended for reference only
No warranty for accuracy provided

Created By: GIS Section
Date: 9/7/2017
Time: 11:18:15 AM
Path: S:\Projects\USNG\2017_Mapbooks\COLUMBIA\MapBook_PDFs\COLUMBIA.mxd

US National Grid 100,000-m Square ID LP
Grid Zone Designation 17R

USNG Page: 17R LP 32 15
Local Page: 20
Scale: 1:24,000





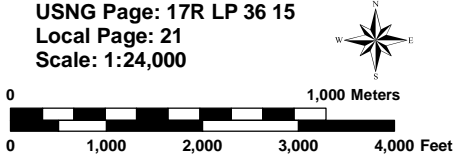
Disclaimer: Map is intended for reference only
No warranty for accuracy provided

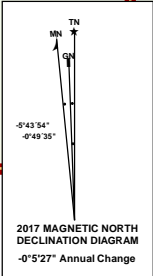
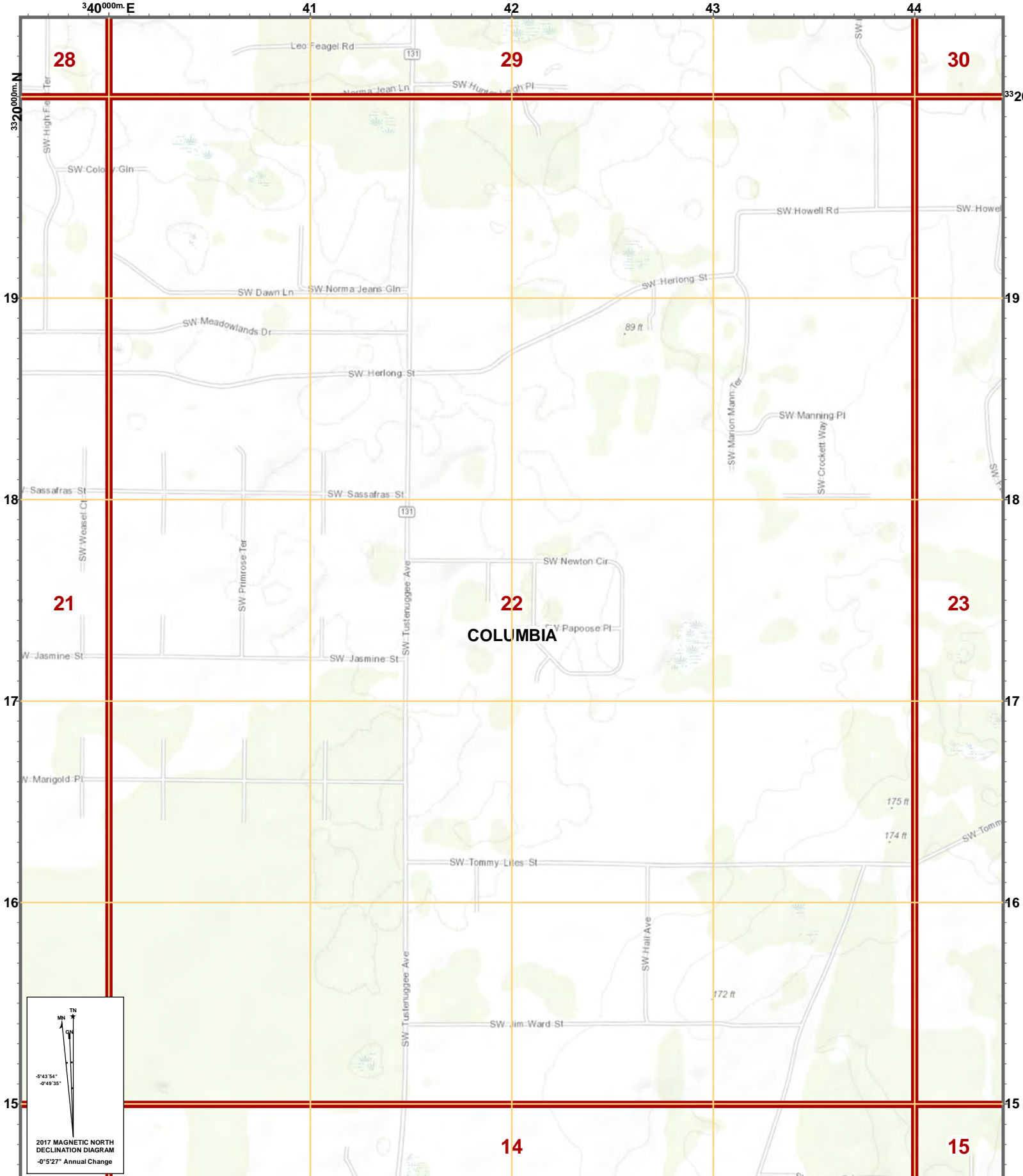
Created By: GIS Section
Date: 9/7/2017
Time: 11:18:31 AM

Path: S:\Projects\USNG\2017_Mapbooks\COLUMBIA\MapBook_PDFs\COLUMBIA.mxd

US National Grid
100,000-m Square ID
LP
Grid Zone Designation
17R

USNG Page: 17R LP 36 15
Local Page: 21
Scale: 1:24,000



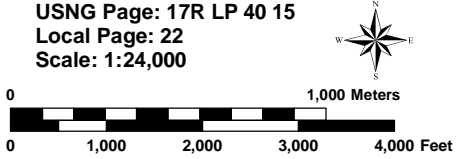


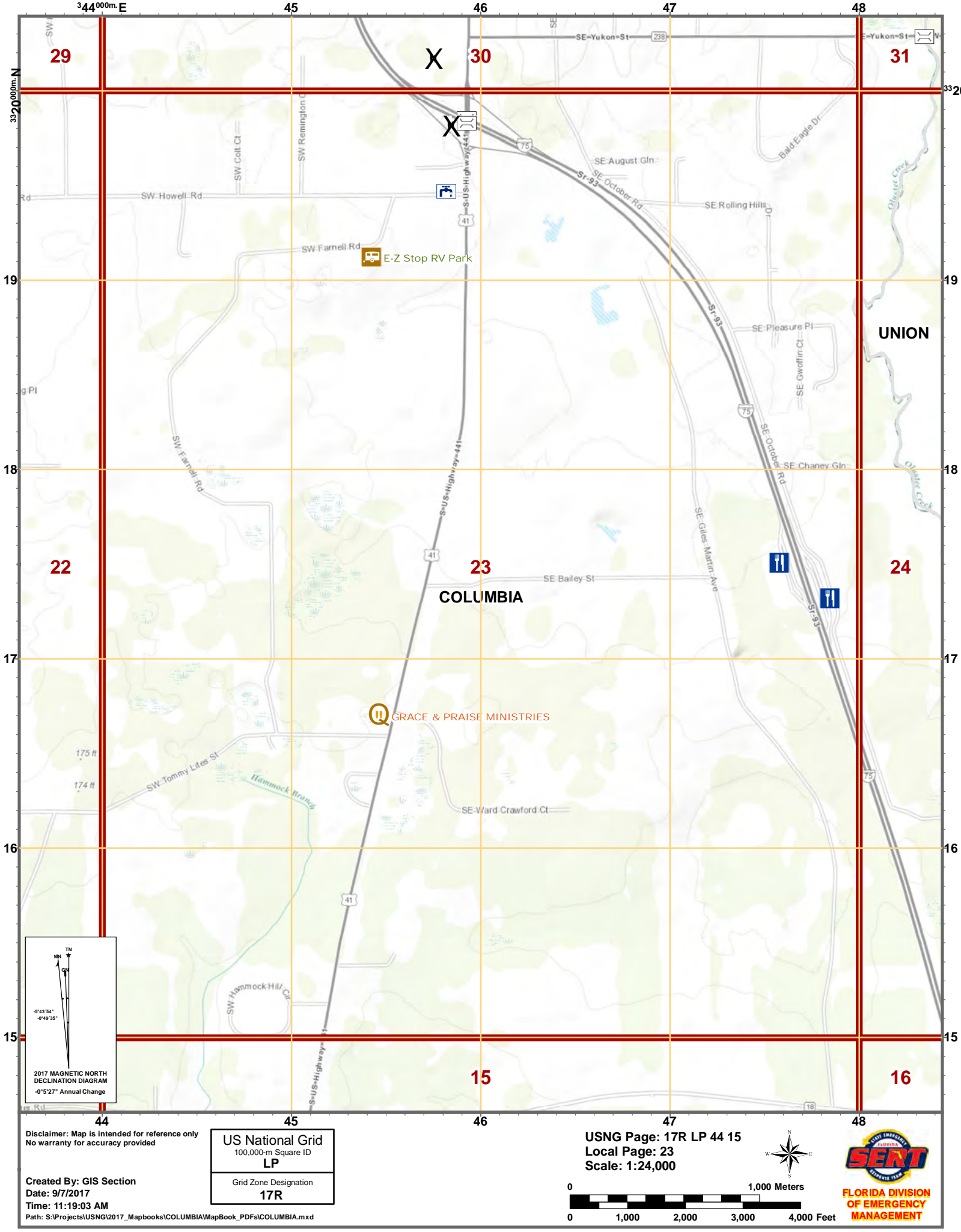
Disclaimer: Map is intended for reference only
No warranty for accuracy provided

Created By: GIS Section
Date: 9/7/2017
Time: 11:18:46 AM
Path: S:\Projects\USNG\2017_Mapbooks\COLUMBIA\MapBook_PDFs\COLUMBIA.mxd

US National Grid
100,000-m Square ID
LP
Grid Zone Designation
17R

USNG Page: 17R LP 40 15
Local Page: 22
Scale: 1:24,000





Disclaimer: Map is intended for reference only
No warranty for accuracy provided

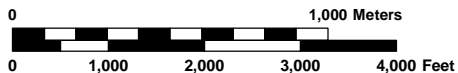
Created By: GIS Section
Date: 9/7/2017
Time: 11:19:03 AM

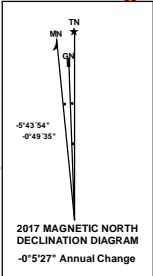
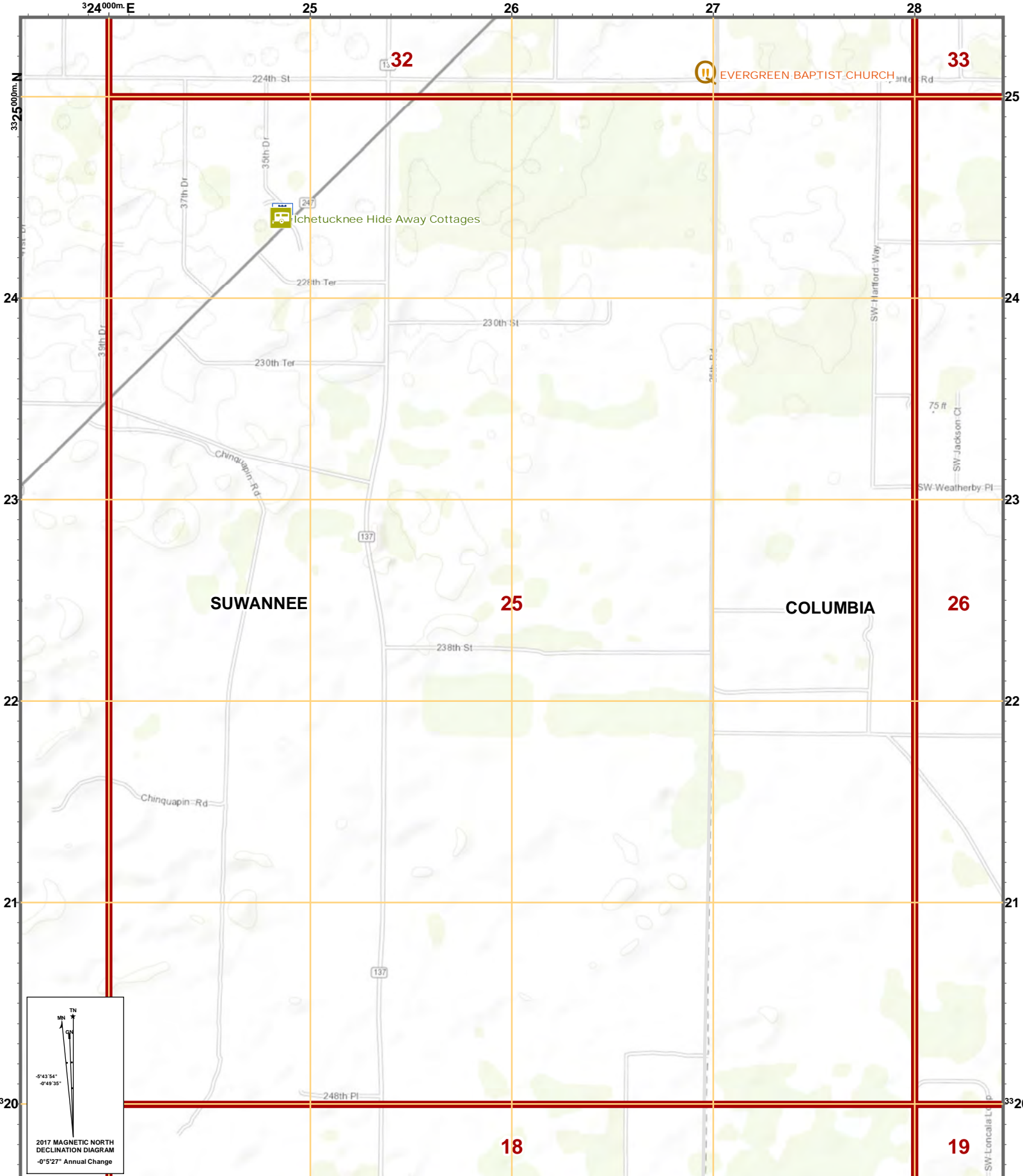
Path: S:\Projects\USNG\2017_Mapbooks\COLUMBIA\MapBook_PDFs\COLUMBIA.mxd

US National Grid
100,000-m Square ID
LP

Grid Zone Designation
17R

USNG Page: 17R LP 44 15
Local Page: 23
Scale: 1:24,000





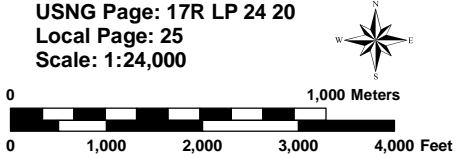
Disclaimer: Map is intended for reference only
No warranty for accuracy provided

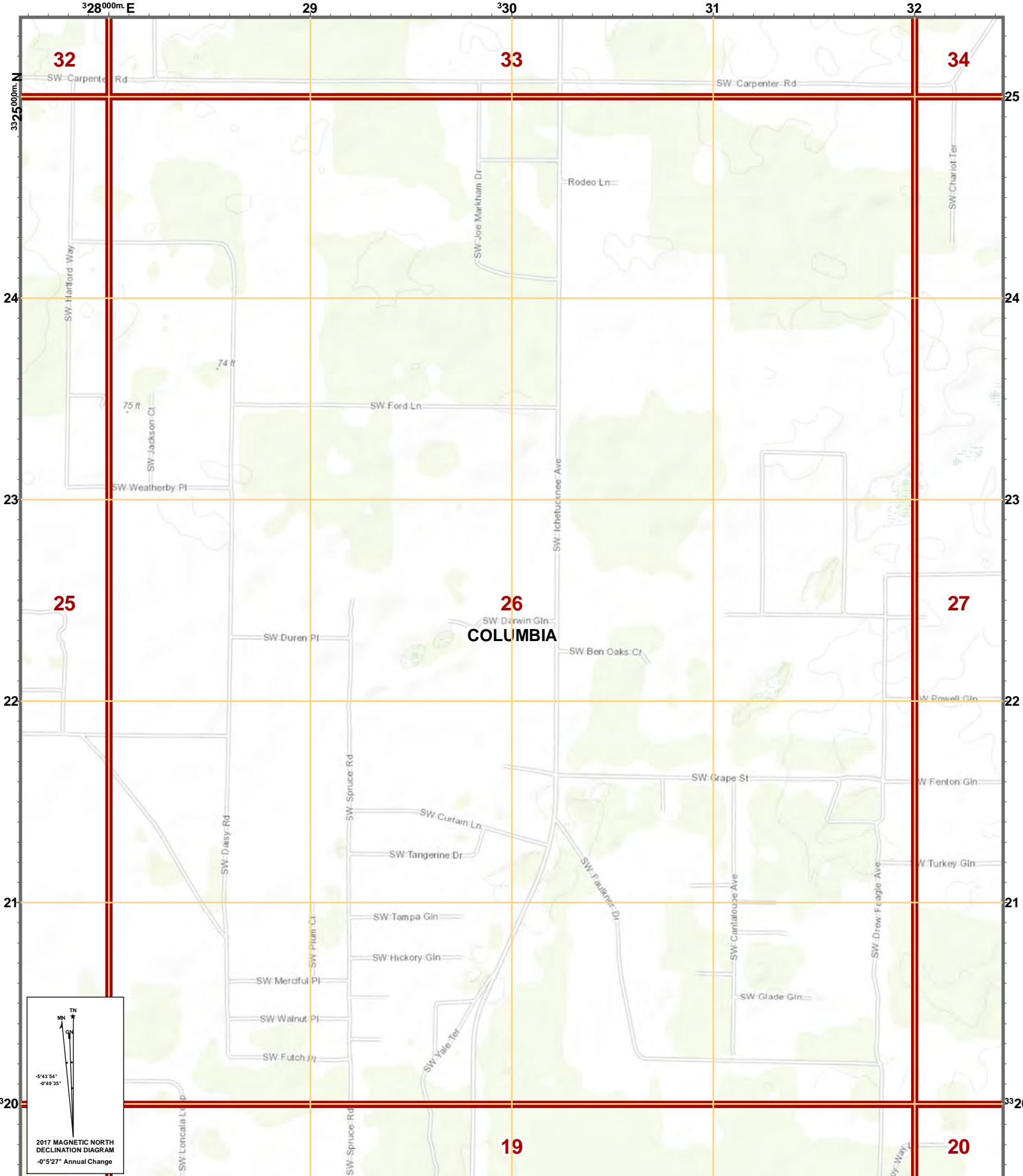
Created By: GIS Section
Date: 9/7/2017
Time: 11:19:34 AM

Path: S:\Projects\USNG\2017_Mapbooks\COLUMBIA\MapBook_PDFs\COLUMBIA.mxd

US National Grid 100,000-m Square ID LP
Grid Zone Designation 17R

USNG Page: 17R LP 24 20
Local Page: 25
Scale: 1:24,000





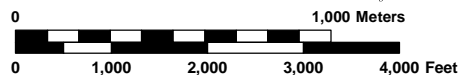
Disclaimer: Map is intended for reference only
No warranty for accuracy provided

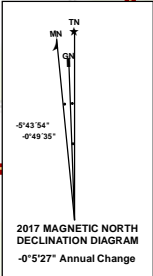
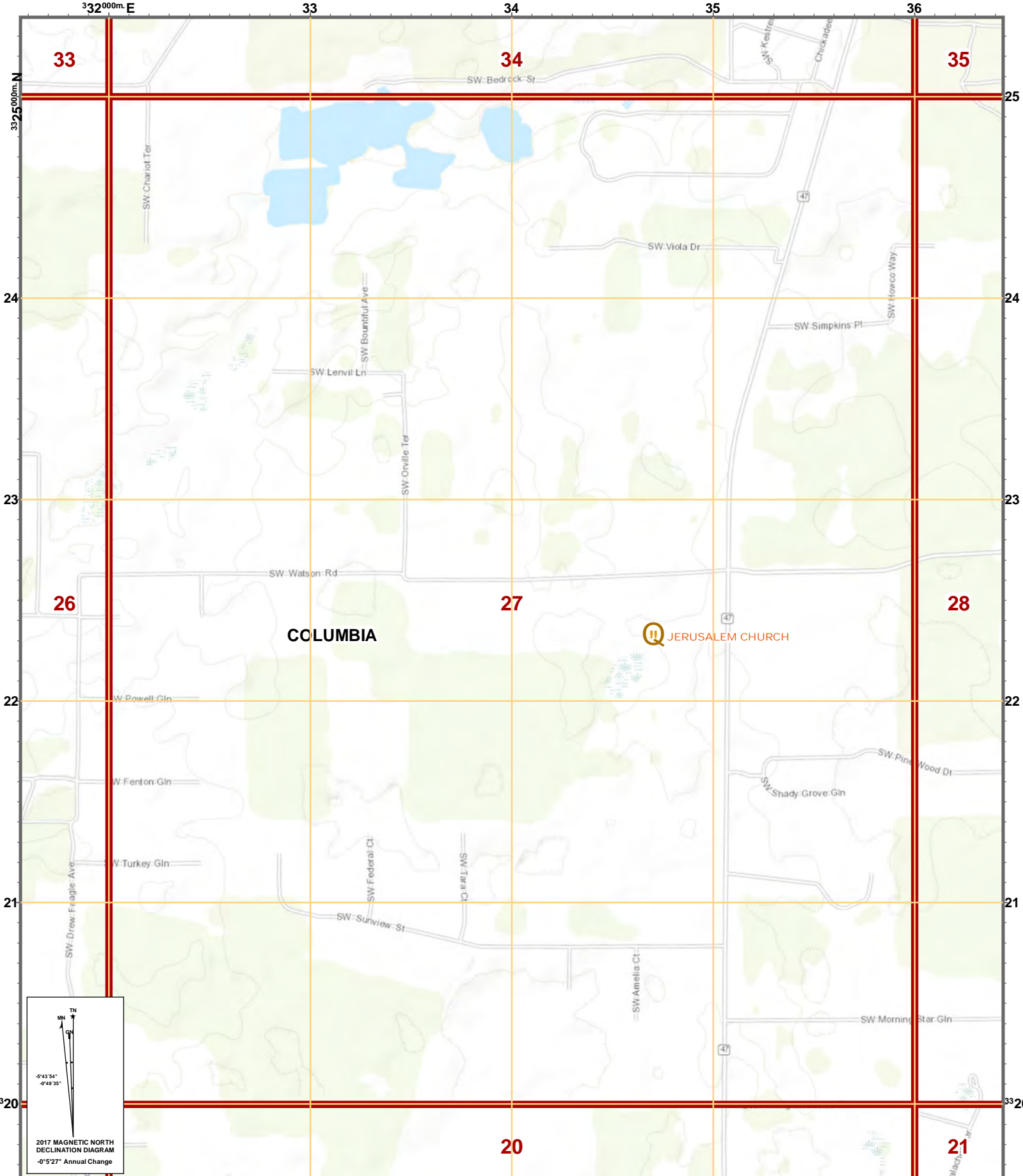
Created By: GIS Section
Date: 9/7/2017
Time: 11:19:50 AM

Path: S:\Projects\USNG\2017_Mapbooks\COLUMBIA\MapBook_PDFs\COLUMBIA.mxd

US National Grid
100,000-m Square ID
LP
Grid Zone Designation
17R

USNG Page: 17R LP 28 20
Local Page: 26
Scale: 1:24,000





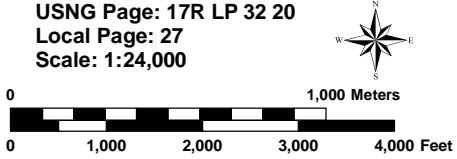
Disclaimer: Map is intended for reference only
No warranty for accuracy provided

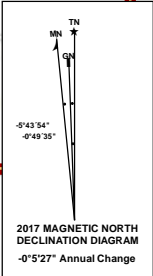
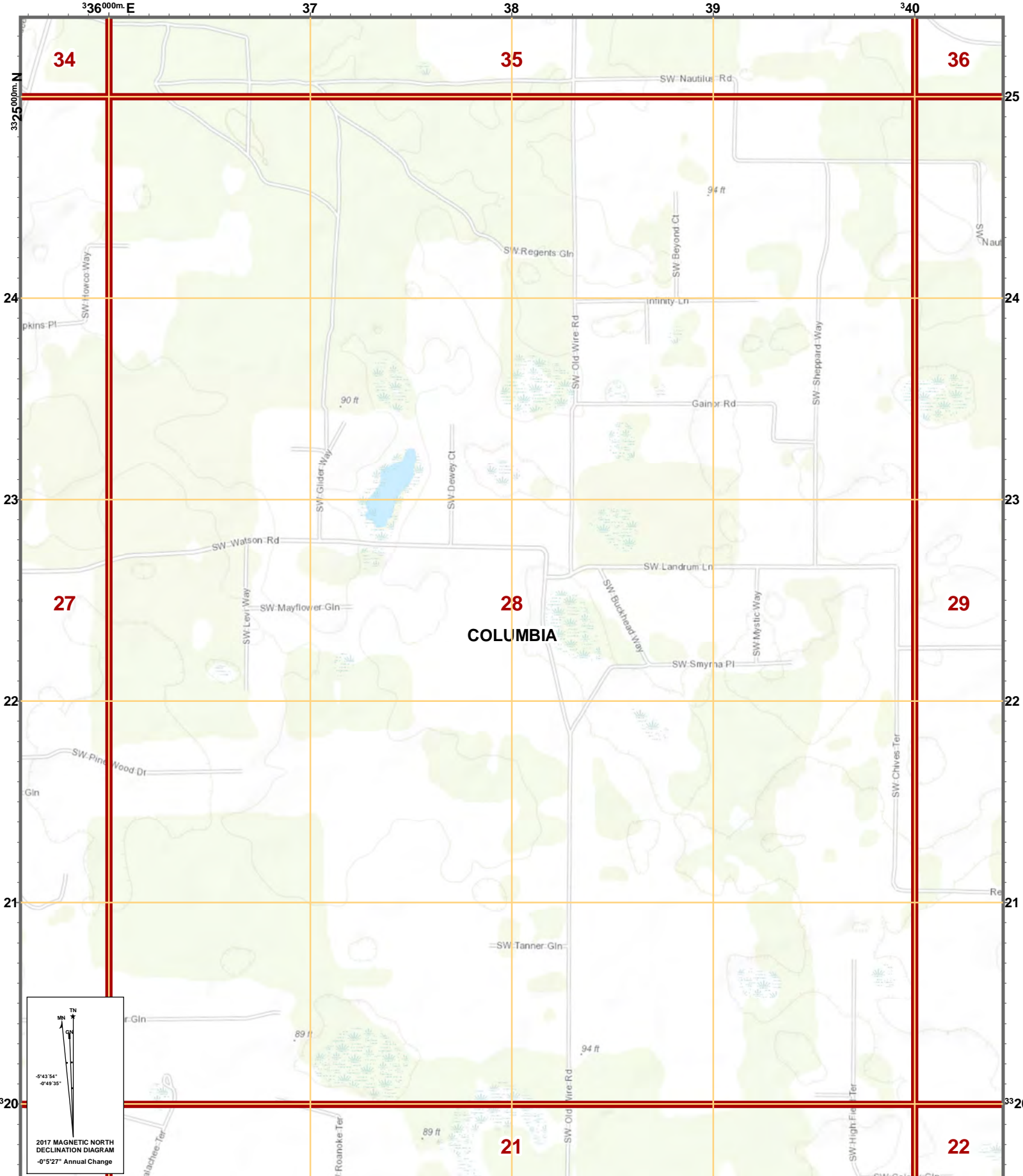
Created By: GIS Section
Date: 9/7/2017
Time: 11:20:06 AM

Path: S:\Projects\USNG\2017_Mapbooks\COLUMBIA\MapBook_PDFs\COLUMBIA.mxd

US National Grid 100,000-m Square ID LP
Grid Zone Designation 17R

USNG Page: 17R LP 32 20
Local Page: 27
Scale: 1:24,000





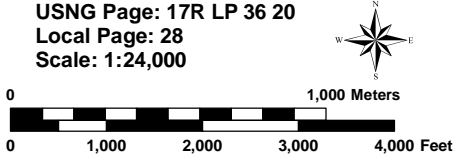
Disclaimer: Map is intended for reference only
No warranty for accuracy provided

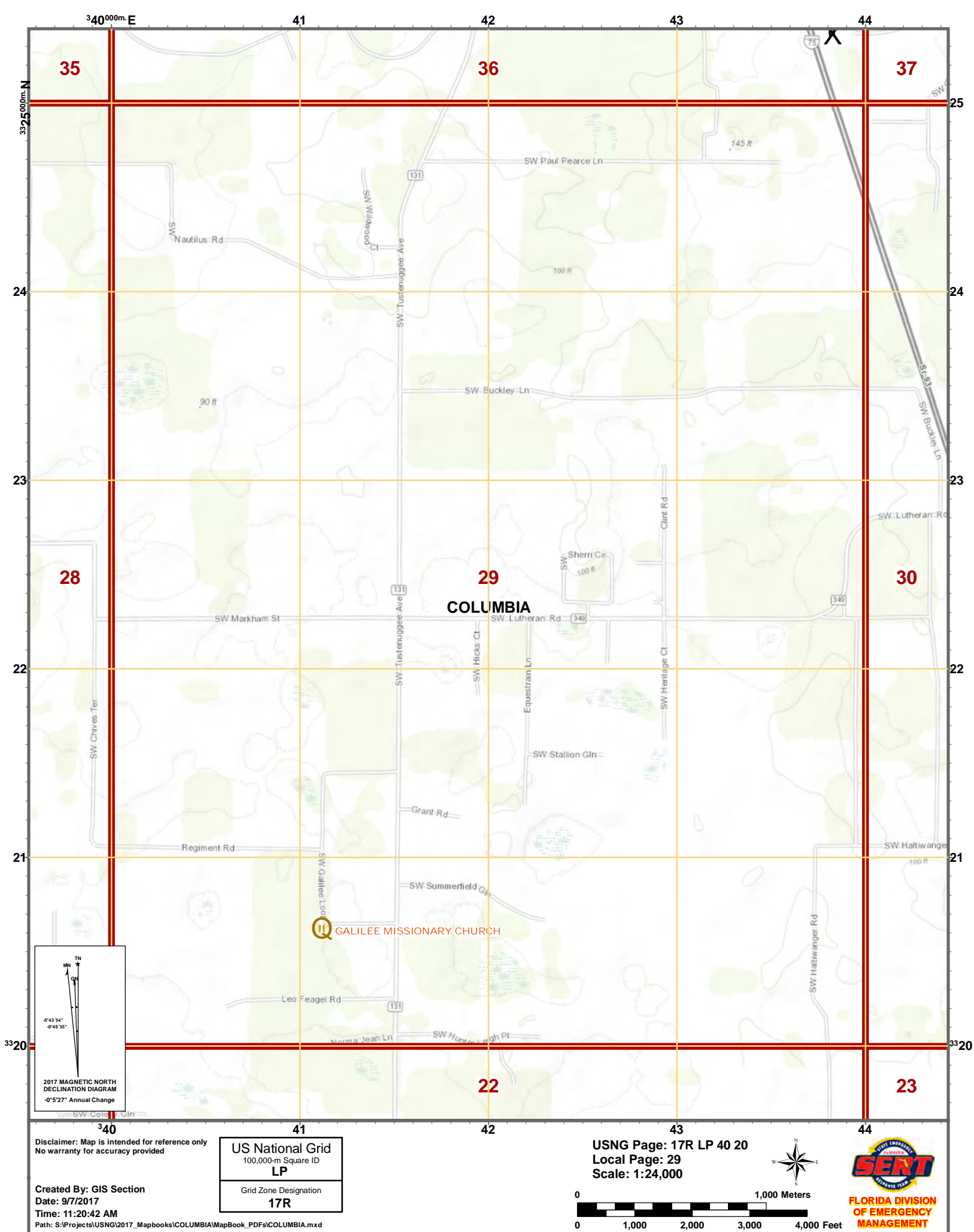
Created By: GIS Section
Date: 9/7/2017
Time: 11:20:19 AM

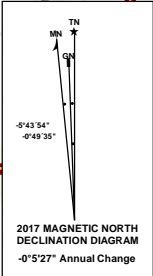
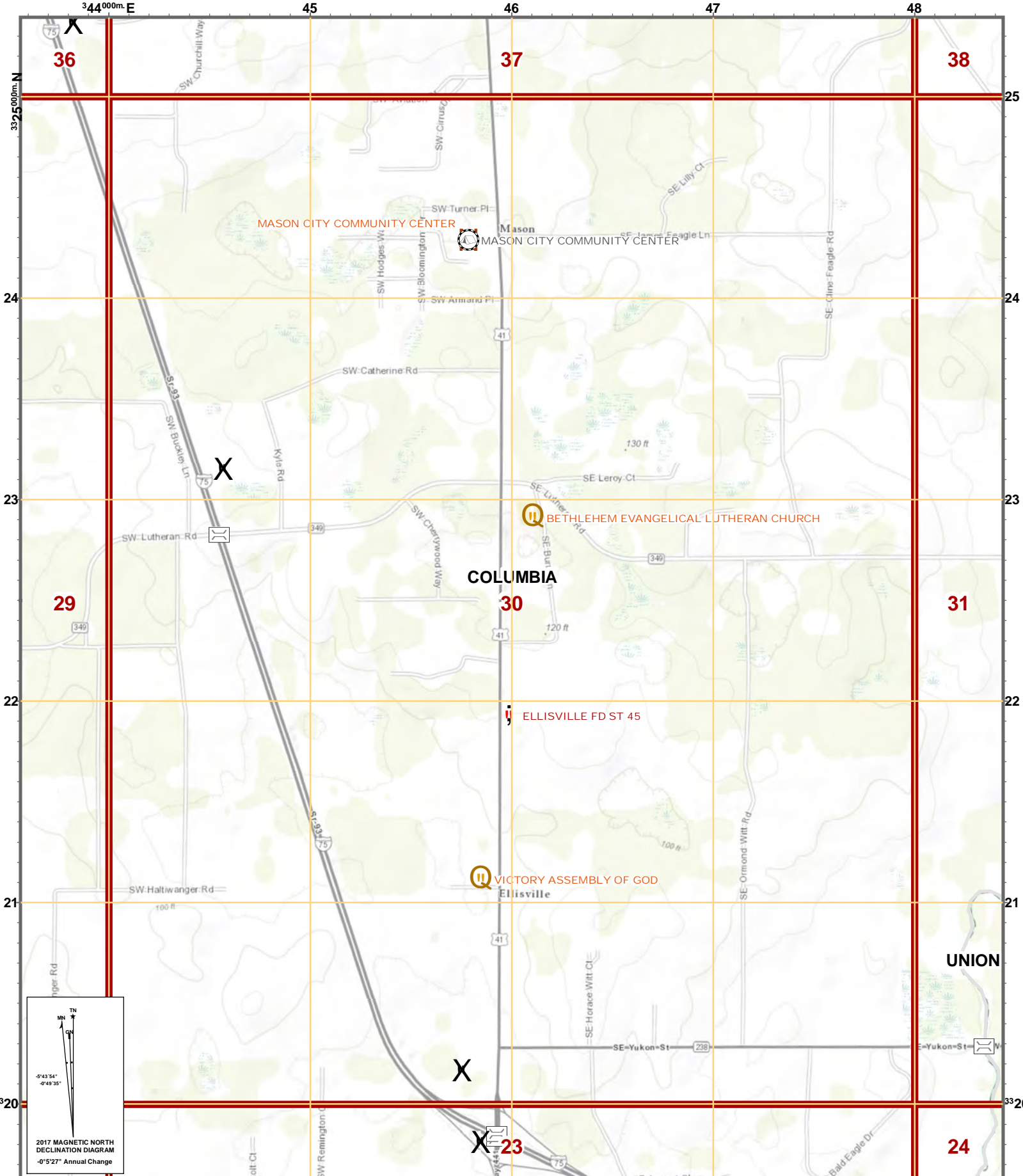
Path: S:\Projects\USNG\2017_Mapbooks\COLUMBIA\MapBook_PDFs\COLUMBIA.mxd

US National Grid
100,000-m Square ID
LP
Grid Zone Designation
17R

USNG Page: 17R LP 36 20
Local Page: 28
Scale: 1:24,000





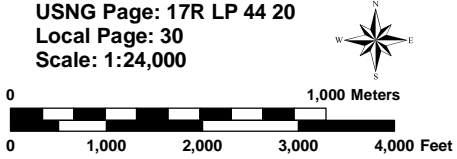


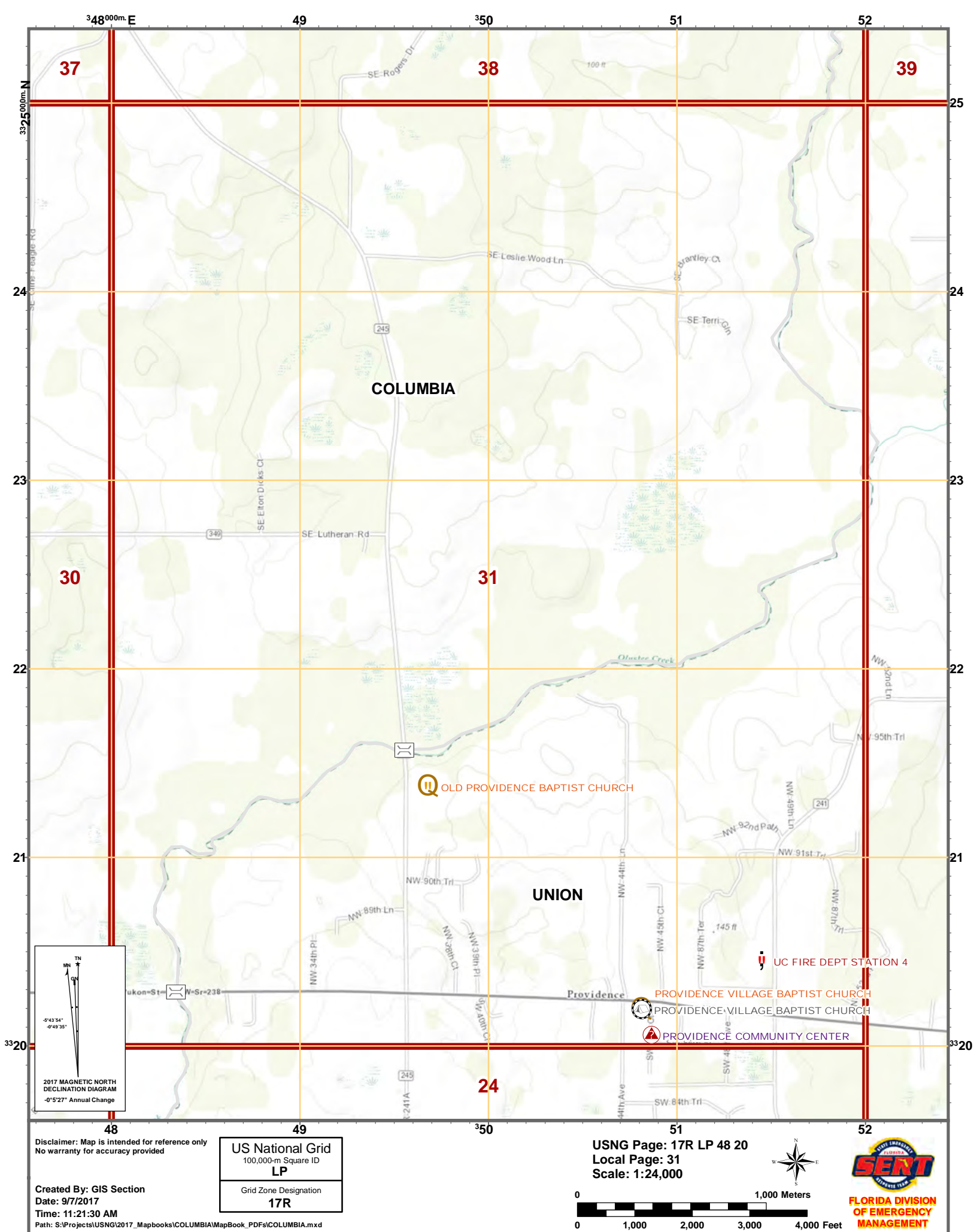
Disclaimer: Map is intended for reference only
No warranty for accuracy provided

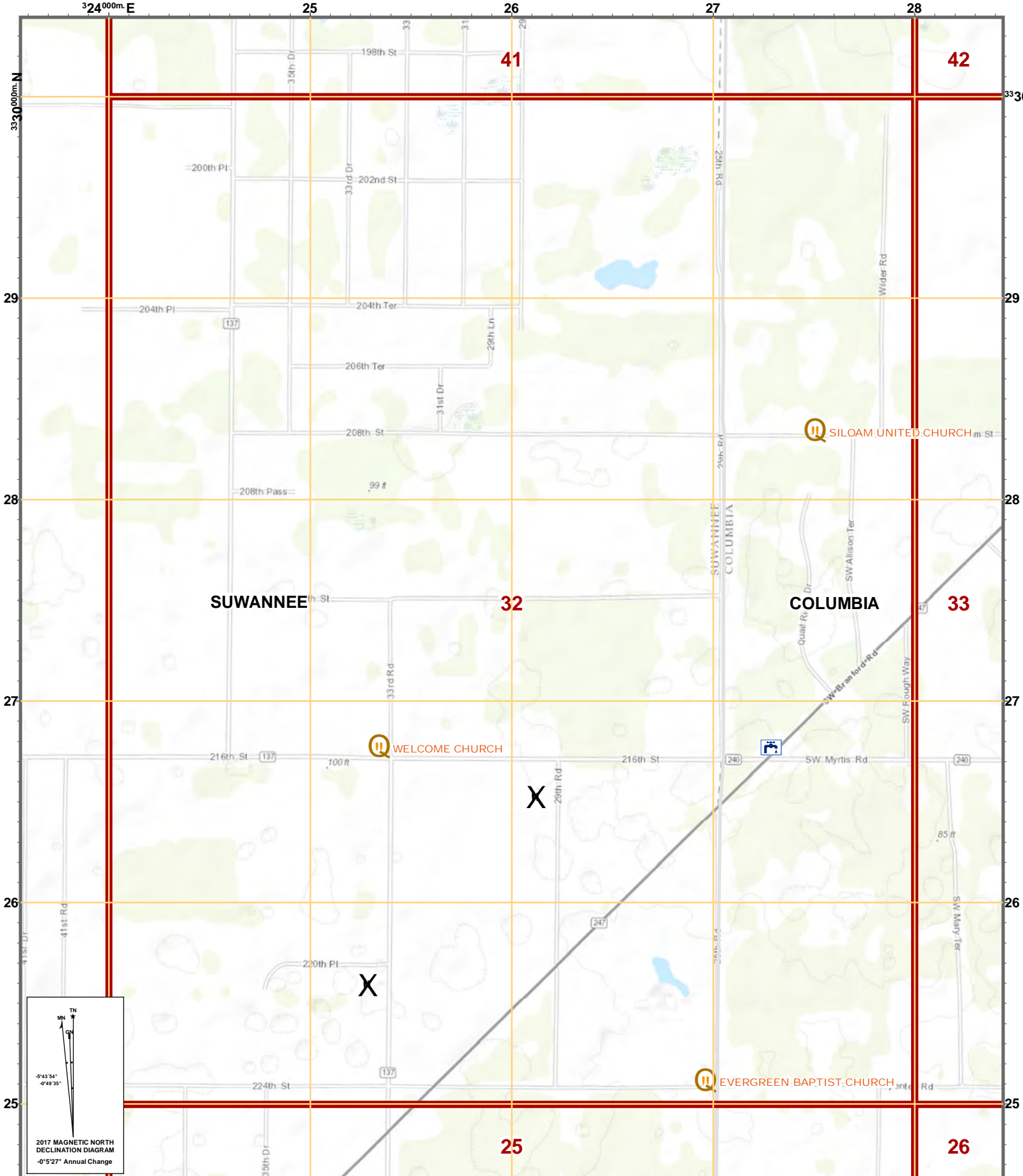
Created By: GIS Section
Date: 9/7/2017
Time: 11:21:04 AM
Path: S:\Projects\USNG\2017_Mapbooks\COLUMBIA\MapBook_PDFs\COLUMBIA.mxd

US National Grid
100,000-m Square ID
LP
Grid Zone Designation
17R

USNG Page: 17R LP 44 20
Local Page: 30
Scale: 1:24,000







Disclaimer: Map is intended for reference only
No warranty for accuracy provided

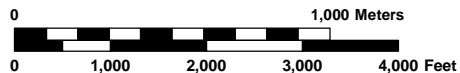
Created By: GIS Section
Date: 9/7/2017
Time: 11:21:47 AM

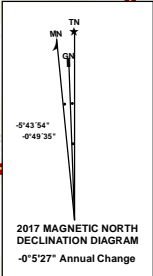
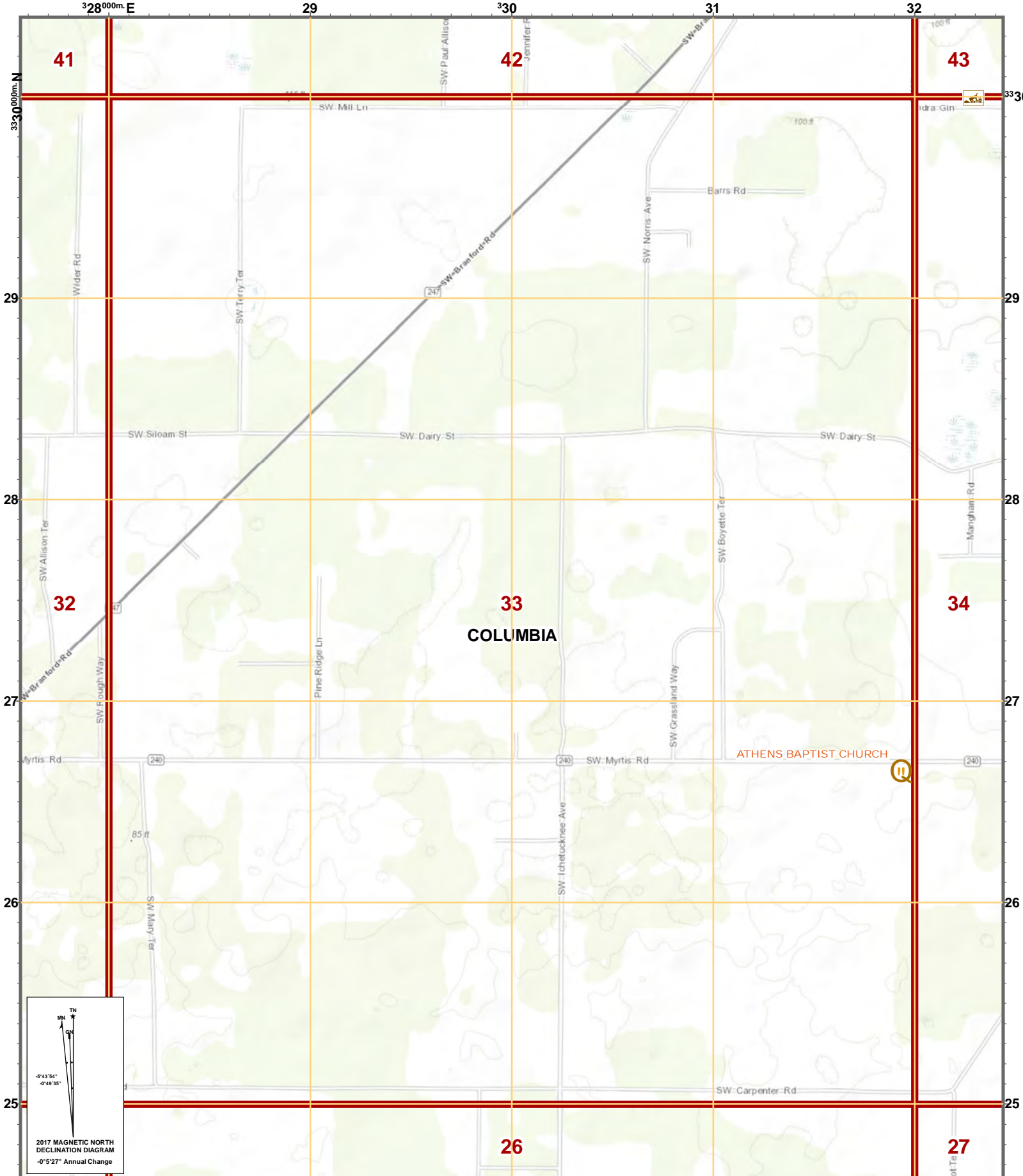
Path: S:\Projects\USNG\2017_Mapbooks\COLUMBIA\MapBook_PDFs\COLUMBIA.mxd

US National Grid
100,000-m Square ID
LP

Grid Zone Designation
17R

USNG Page: 17R LP 24 25
Local Page: 32
Scale: 1:24,000





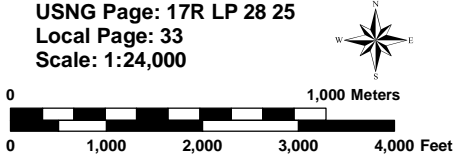
Disclaimer: Map is intended for reference only
No warranty for accuracy provided

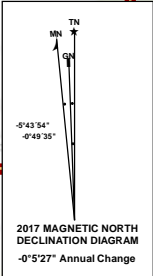
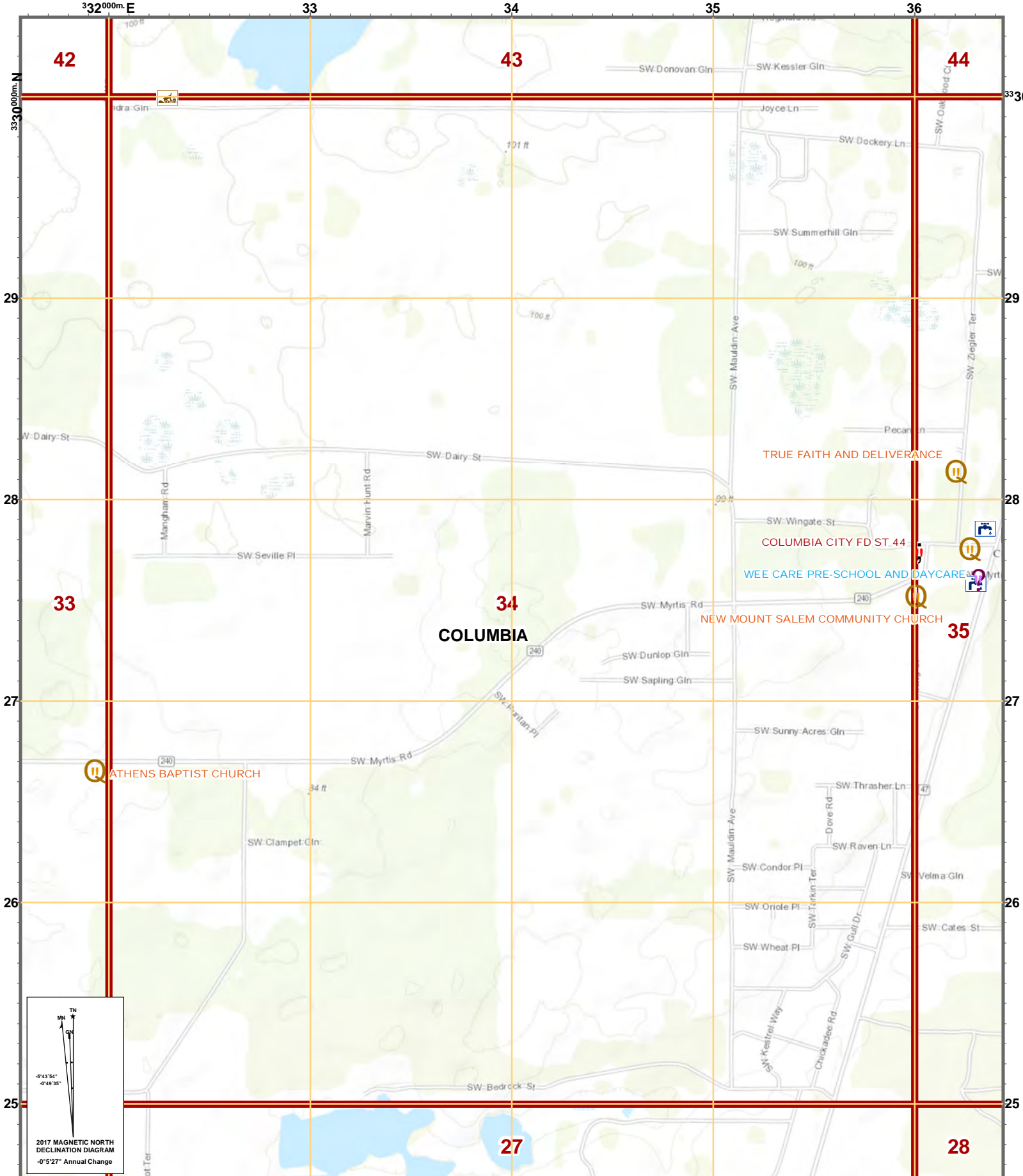
Created By: GIS Section
Date: 9/7/2017
Time: 11:22:06 AM

Path: S:\Projects\USNG\2017_Mapbooks\COLUMBIA\MapBook_PDFs\COLUMBIA.mxd

US National Grid 100,000-m Square ID LP
Grid Zone Designation 17R

USNG Page: 17R LP 28 25
Local Page: 33
Scale: 1:24,000



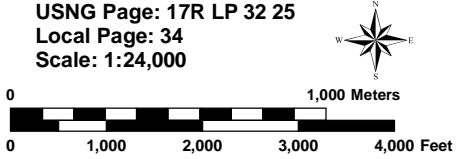


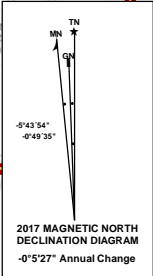
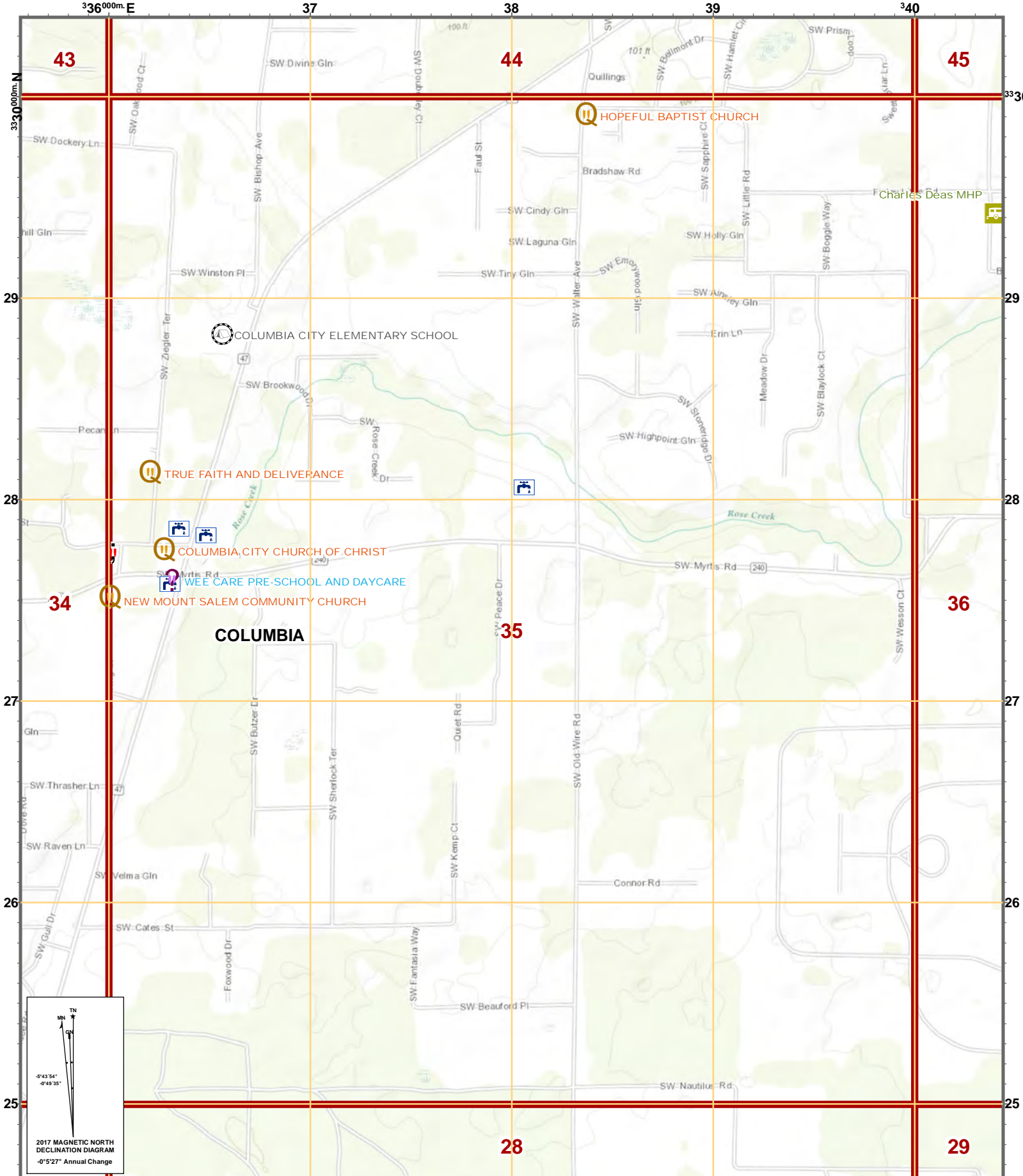
Disclaimer: Map is intended for reference only
No warranty for accuracy provided

Created By: GIS Section
Date: 9/7/2017
Time: 11:22:41 AM
Path: S:\Projects\USNG\2017_Mapbooks\COLUMBIA\MapBook_PDFs\COLUMBIA.mxd

US National Grid 100,000-m Square ID LP
Grid Zone Designation 17R

USNG Page: 17R LP 32 25
Local Page: 34
Scale: 1:24,000





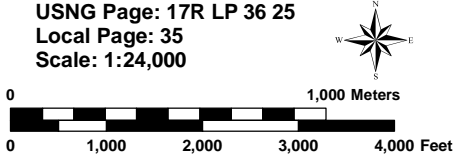
Disclaimer: Map is intended for reference only
No warranty for accuracy provided

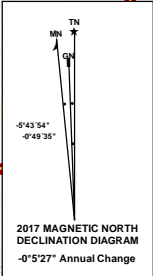
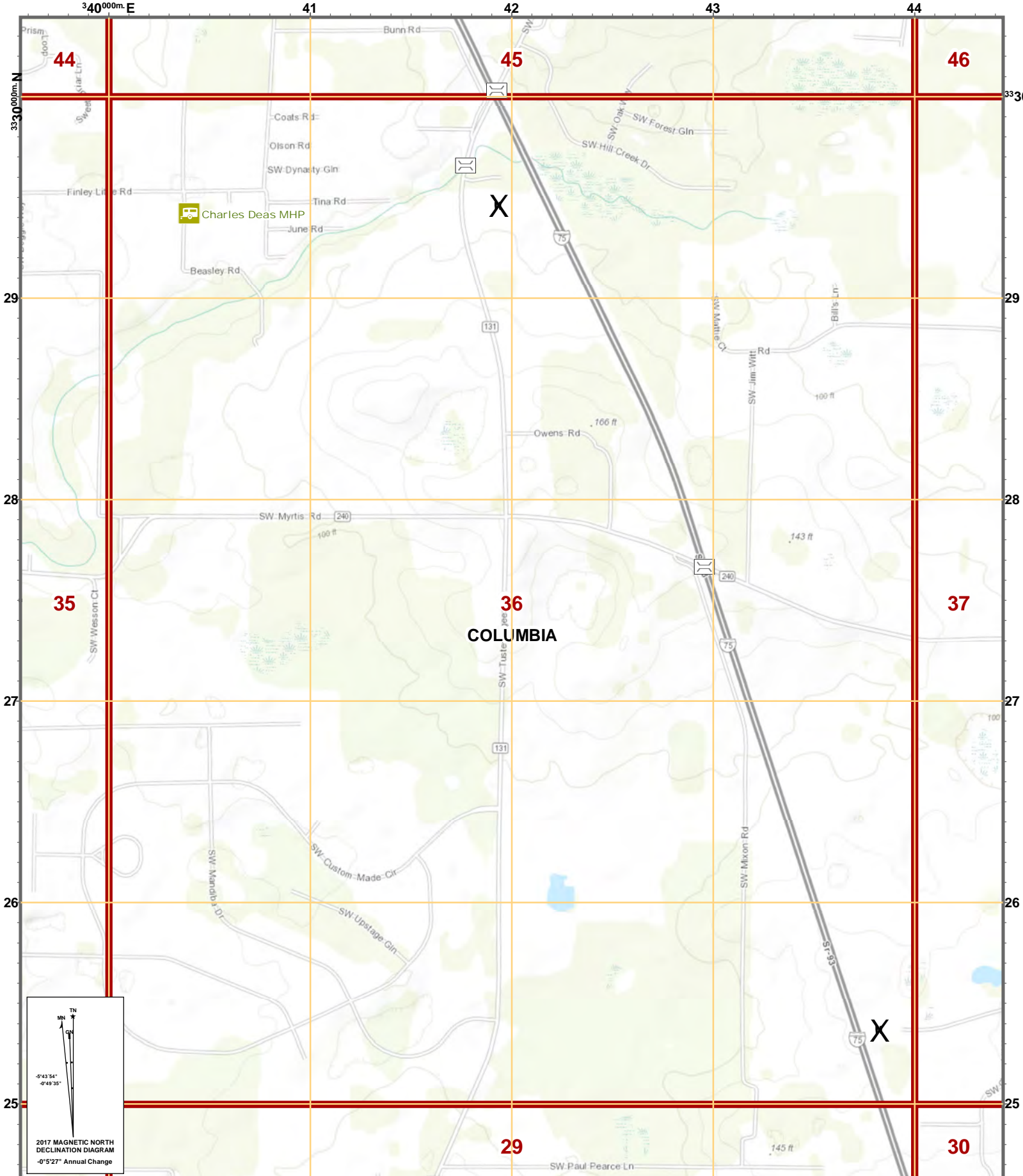
Created By: GIS Section
Date: 9/7/2017
Time: 11:23:17 AM

Path: S:\Projects\USNG\2017_Mapbooks\COLUMBIA\MapBook_PDFs\COLUMBIA.mxd

US National Grid 100,000-m Square ID LP
Grid Zone Designation 17R

USNG Page: 17R LP 36 25
Local Page: 35
Scale: 1:24,000



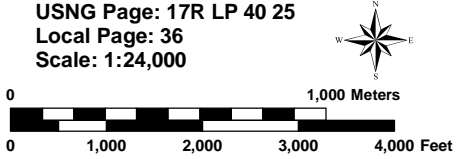


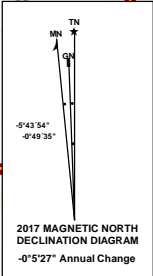
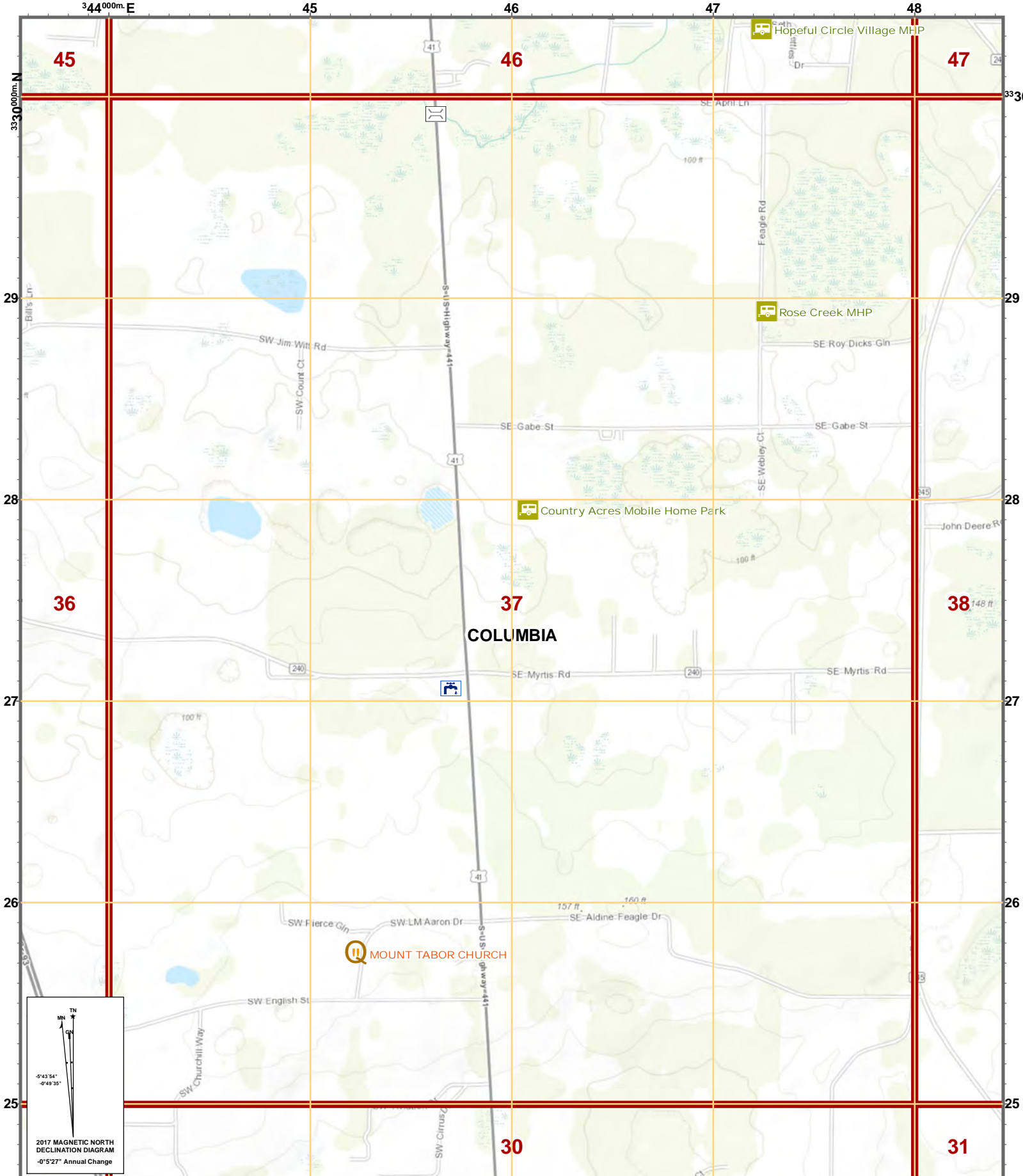
Disclaimer: Map is intended for reference only
No warranty for accuracy provided

Created By: GIS Section
Date: 9/7/2017
Time: 11:23:41 AM
Path: S:\Projects\USNG\2017_Mapbooks\COLUMBIA\MapBook_PDFs\COLUMBIA.mxd

US National Grid 100,000-m Square ID LP
Grid Zone Designation 17R

USNG Page: 17R LP 40 25
Local Page: 36
Scale: 1:24,000



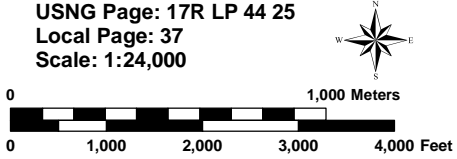


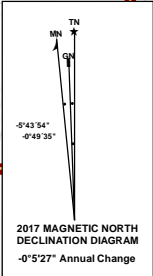
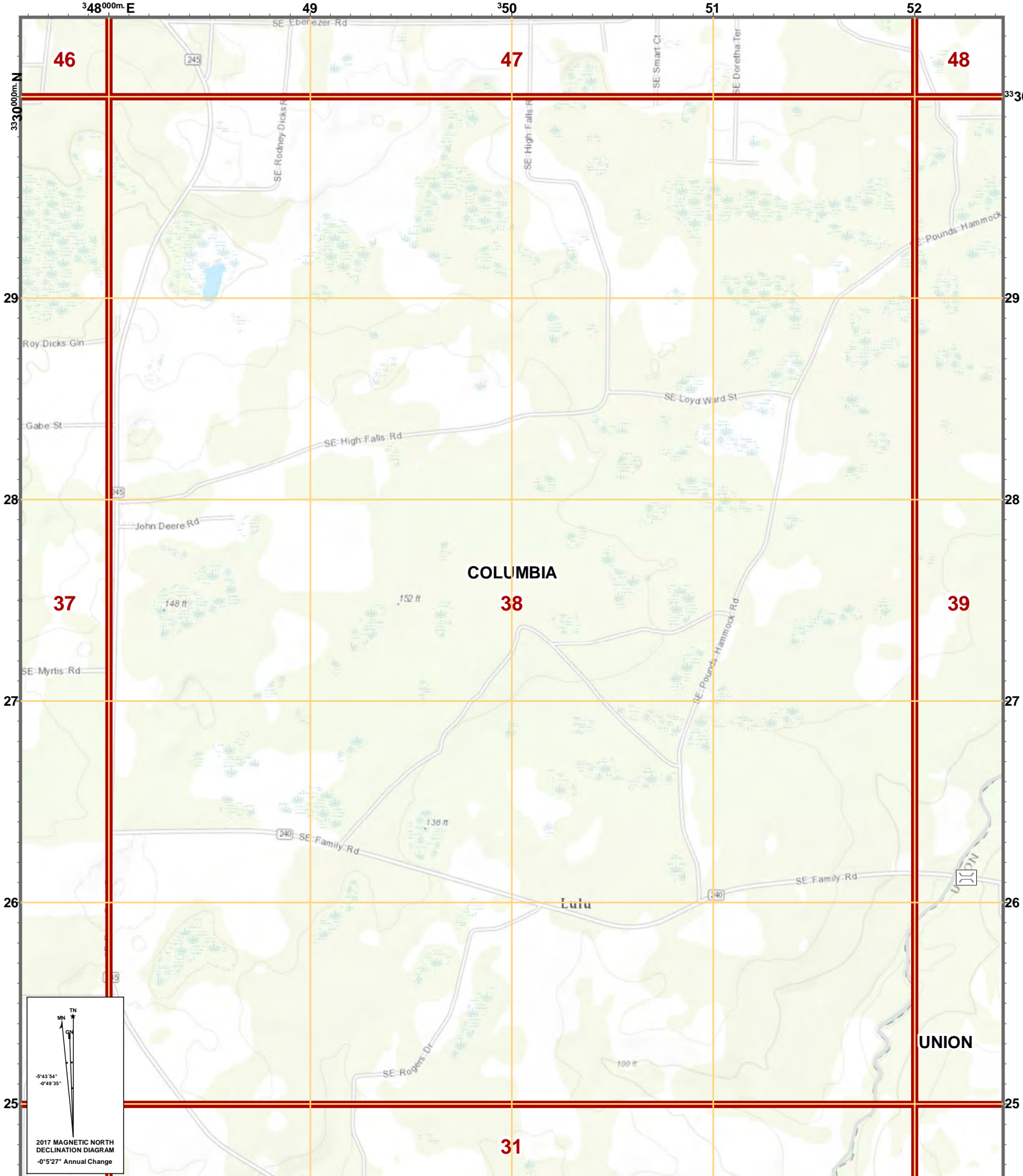
Disclaimer: Map is intended for reference only
No warranty for accuracy provided

Created By: GIS Section
Date: 9/7/2017
Time: 11:24:08 AM
Path: S:\Projects\USNG\2017_Mapbooks\COLUMBIA\MapBook_PDFs\COLUMBIA.mxd

US National Grid 100,000-m Square ID LP
Grid Zone Designation 17R

USNG Page: 17R LP 44 25
Local Page: 37
Scale: 1:24,000



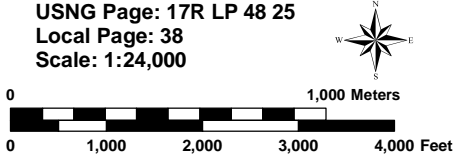


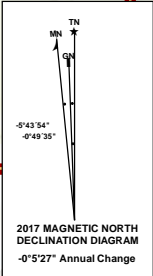
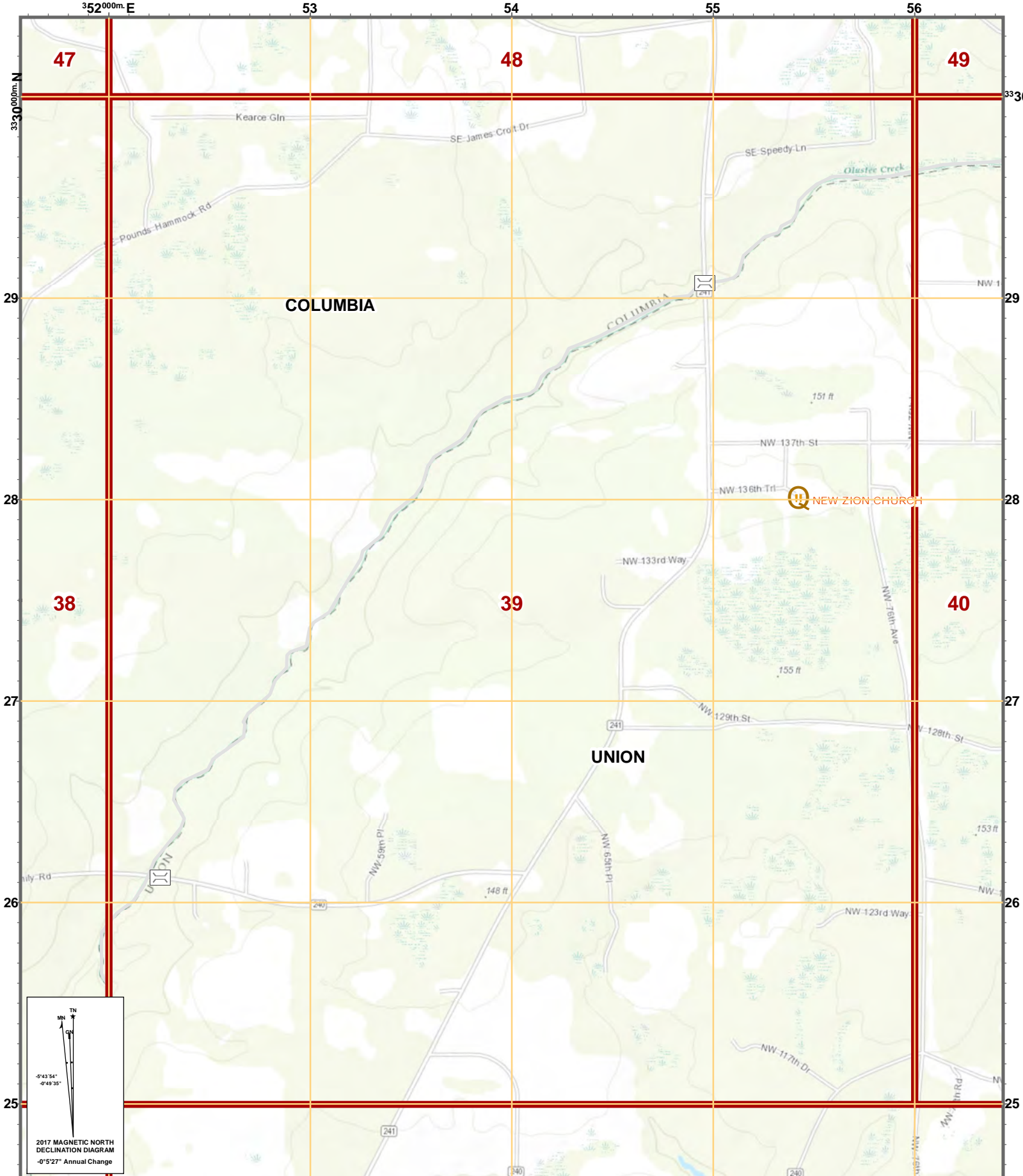
Disclaimer: Map is intended for reference only
No warranty for accuracy provided

Created By: GIS Section
Date: 9/7/2017
Time: 11:24:22 AM
Path: S:\Projects\USNG\2017_Mapbooks\COLUMBIA\MapBook_PDFs\COLUMBIA.mxd

US National Grid 100,000-m Square ID LP
Grid Zone Designation 17R

USNG Page: 17R LP 48 25
Local Page: 38
Scale: 1:24,000



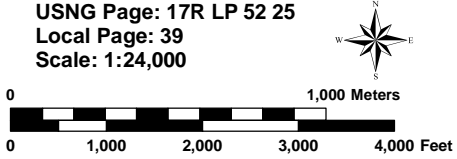


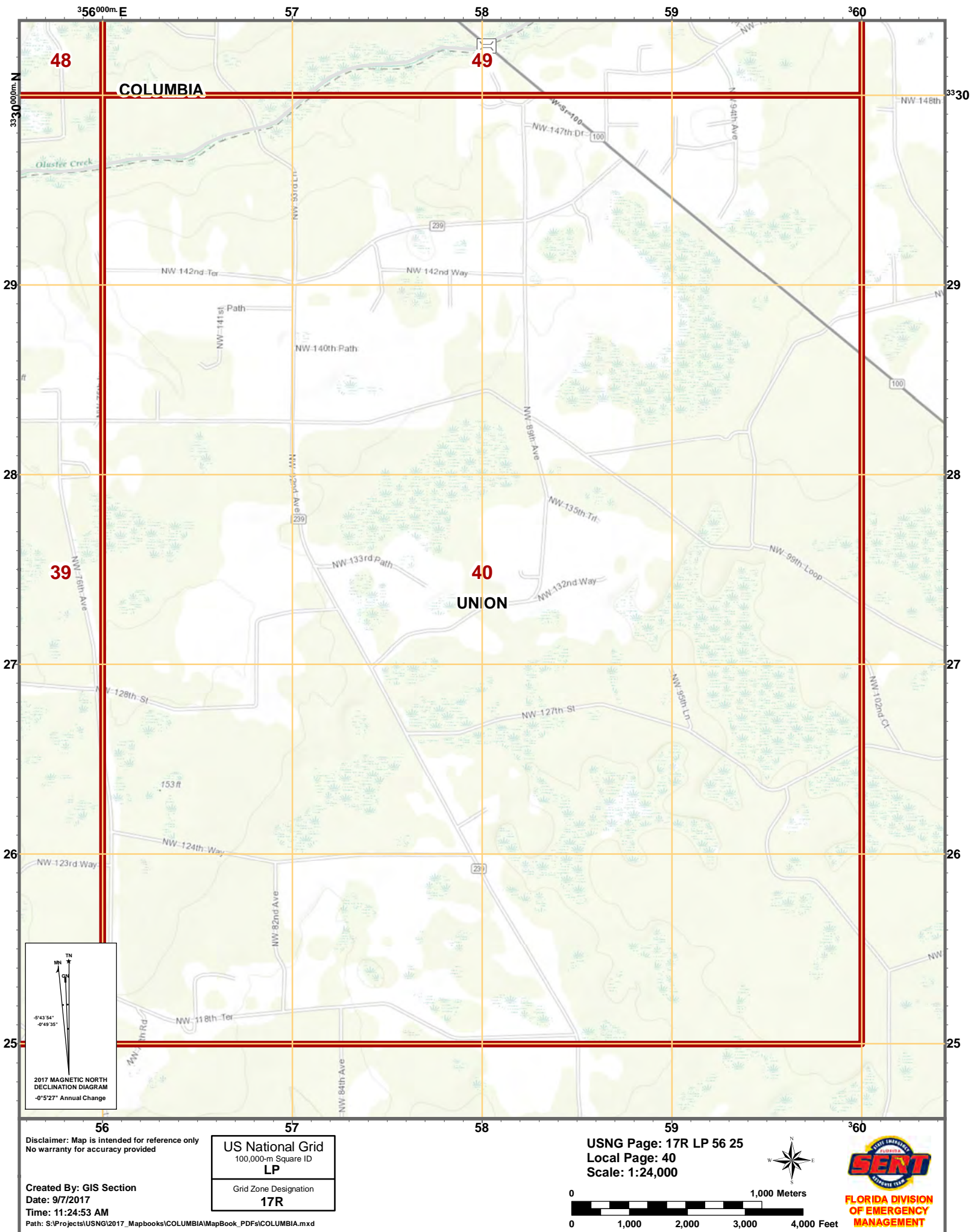
Disclaimer: Map is intended for reference only
No warranty for accuracy provided

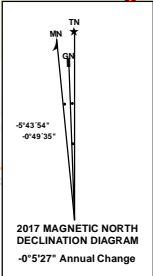
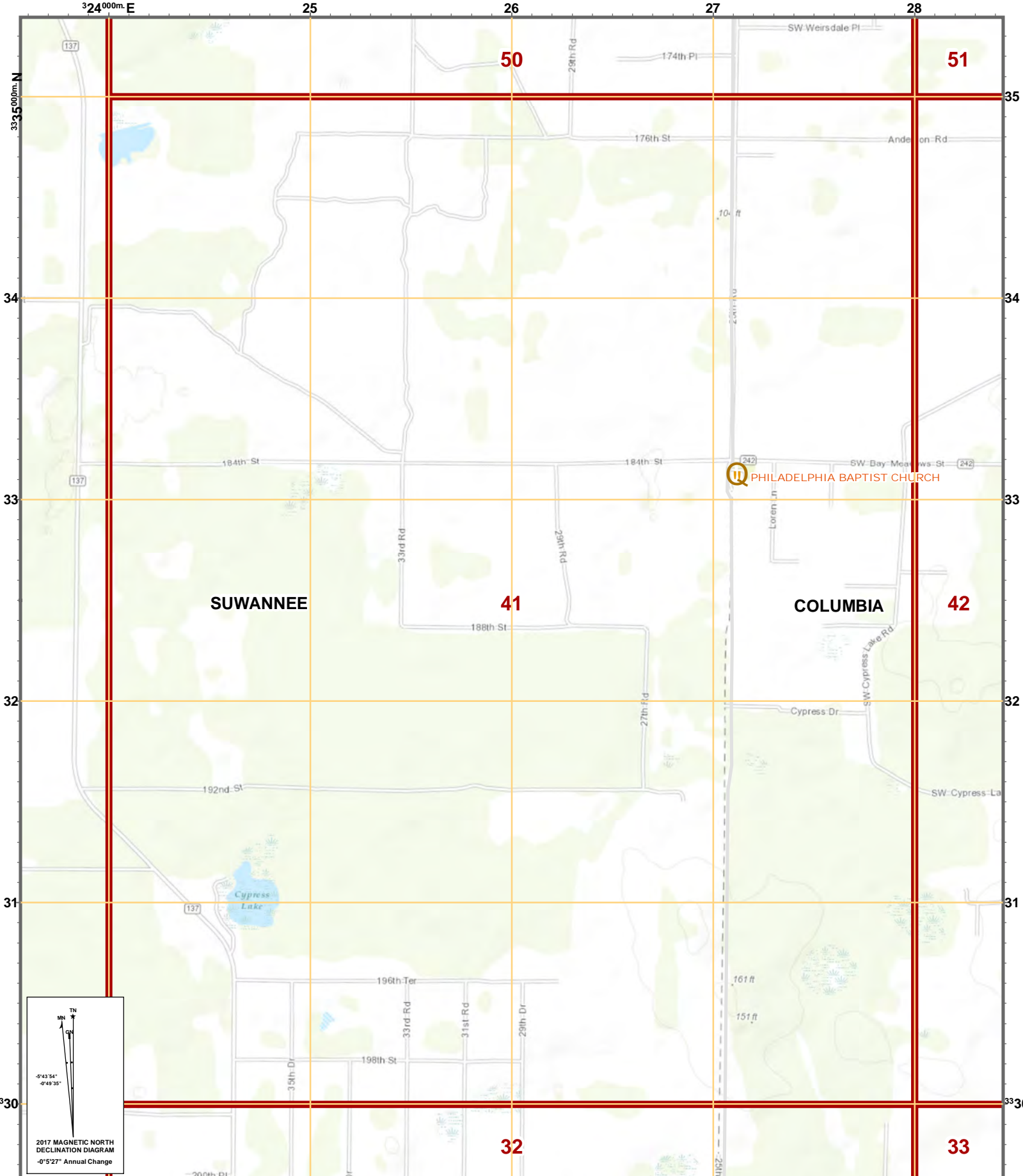
Created By: GIS Section
Date: 9/7/2017
Time: 11:24:37 AM
Path: S:\Projects\USNG\2017_Mapbooks\COLUMBIA\MapBook_PDFs\COLUMBIA.mxd

US National Grid
100,000-m Square ID
LP
Grid Zone Designation
17R

USNG Page: 17R LP 52 25
Local Page: 39
Scale: 1:24,000







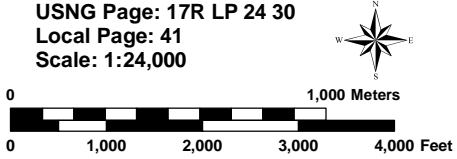
Disclaimer: Map is intended for reference only
No warranty for accuracy provided

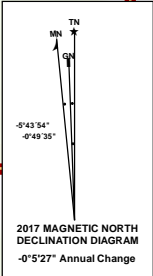
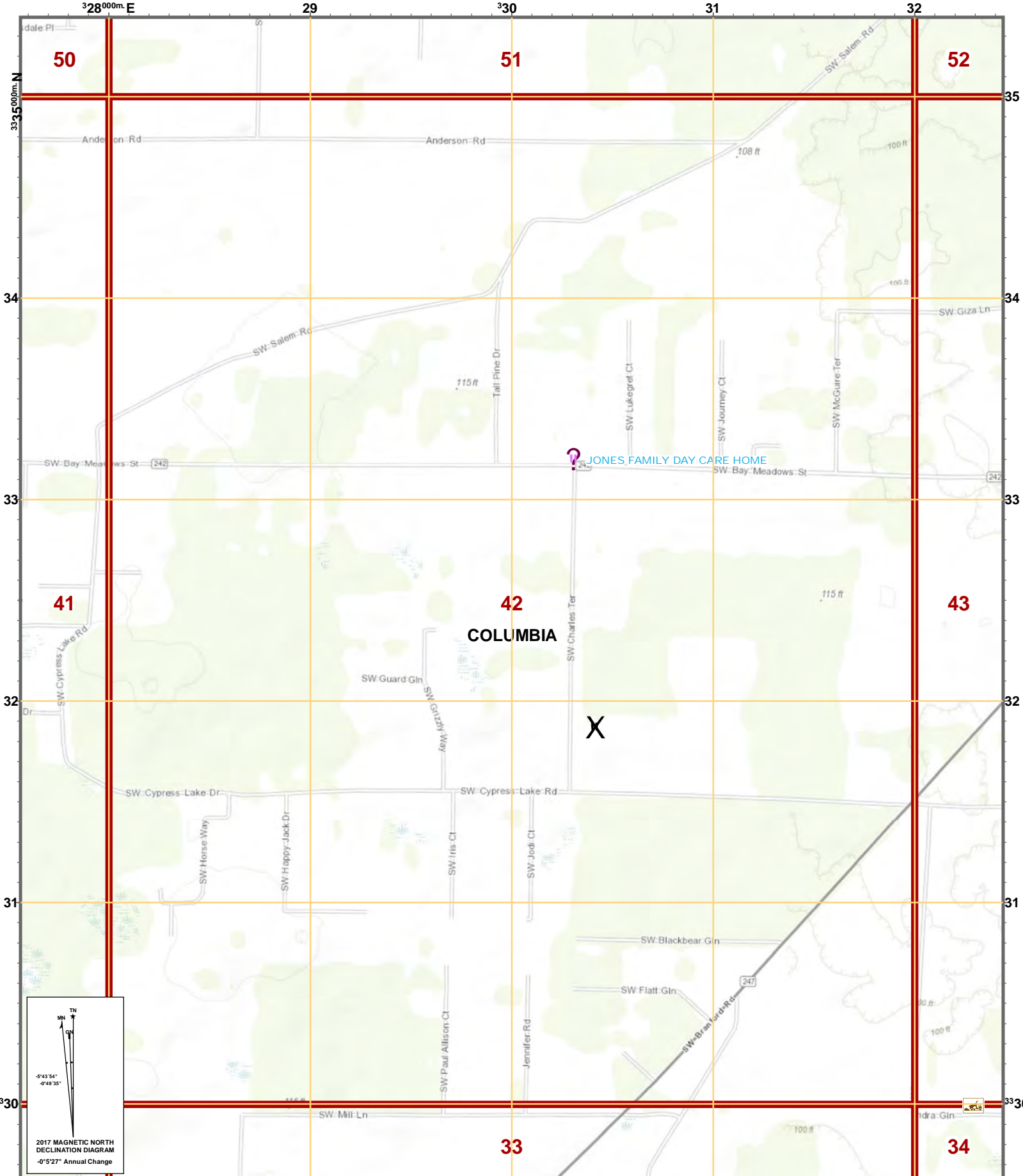
Created By: GIS Section
Date: 9/7/2017
Time: 11:25:12 AM

Path: S:\Projects\USNG\2017_Mapbooks\COLUMBIA\MapBook_PDFs\COLUMBIA.mxd

US National Grid 100,000-m Square ID LP
Grid Zone Designation 17R

USNG Page: 17R LP 24 30
Local Page: 41
Scale: 1:24,000



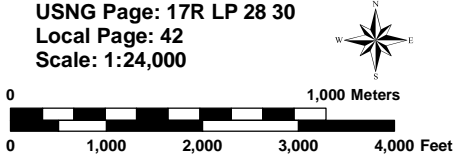


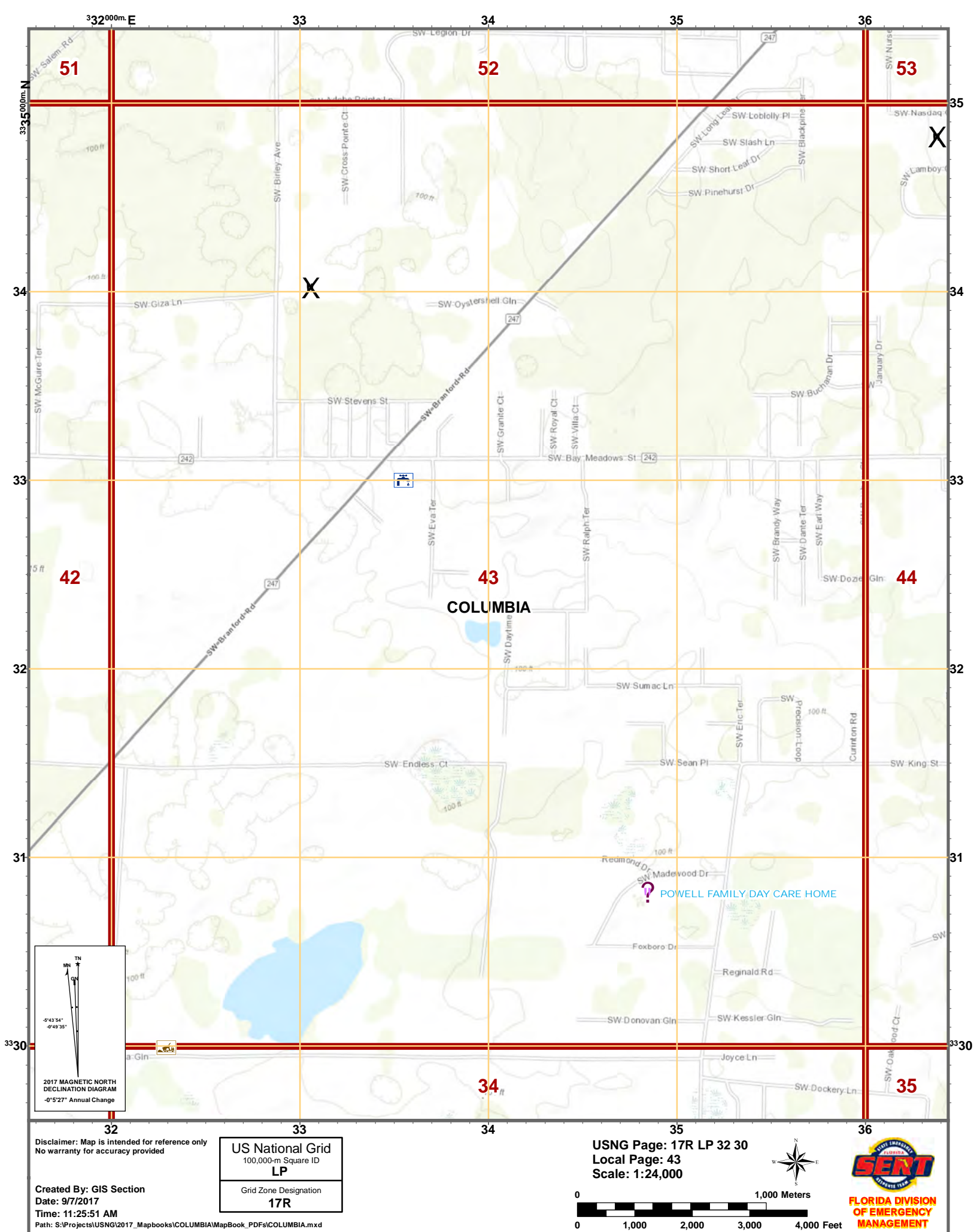
Disclaimer: Map is intended for reference only
No warranty for accuracy provided

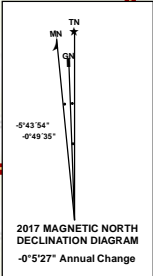
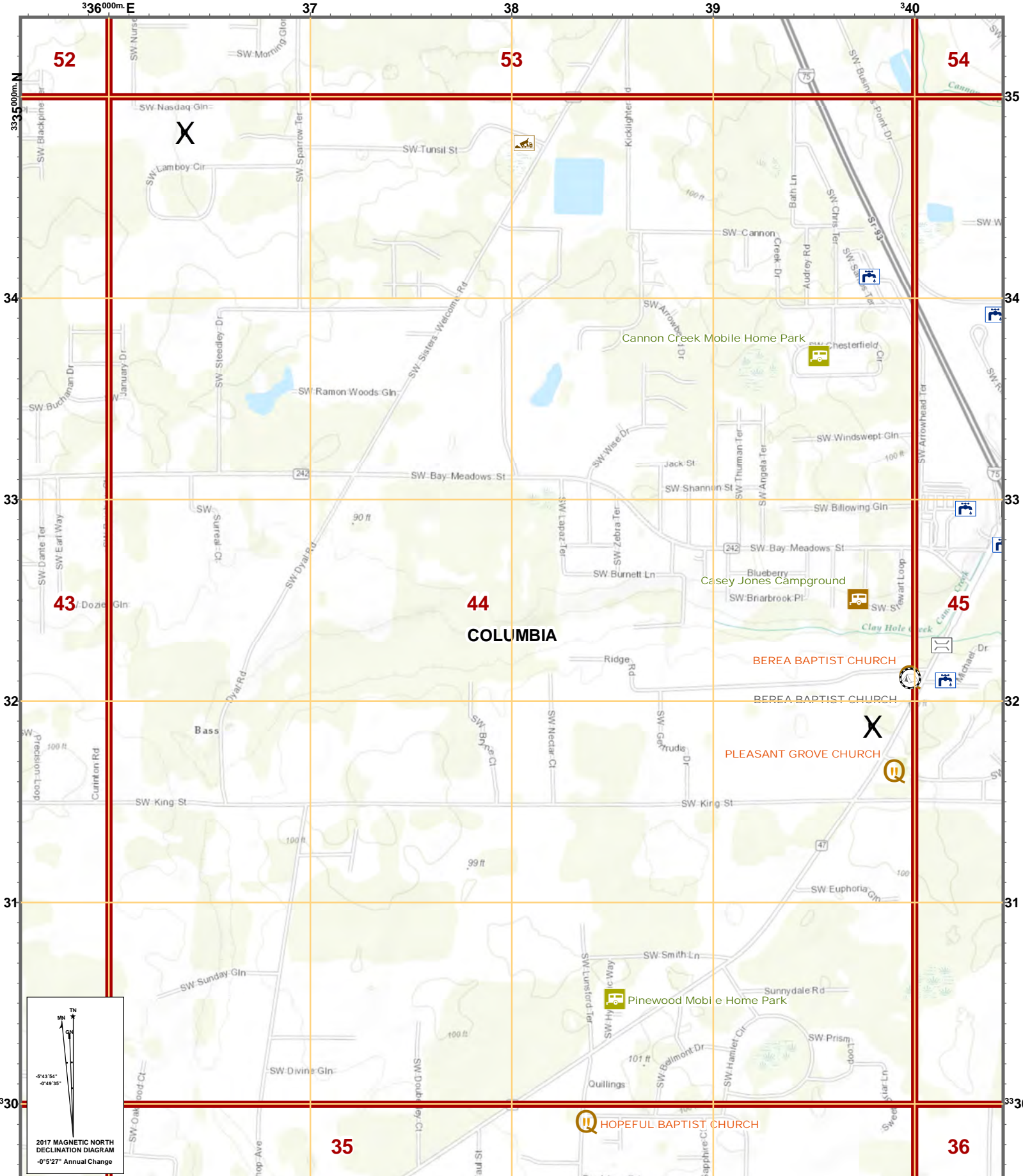
Created By: GIS Section
Date: 9/7/2017
Time: 11:25:31 AM
Path: S:\Projects\USNG\2017_Mapbooks\COLUMBIA\MapBook_PDFs\COLUMBIA.mxd

US National Grid 100,000-m Square ID LP
Grid Zone Designation 17R

USNG Page: 17R LP 28 30
Local Page: 42
Scale: 1:24,000





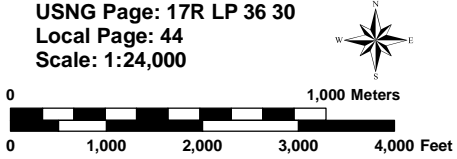


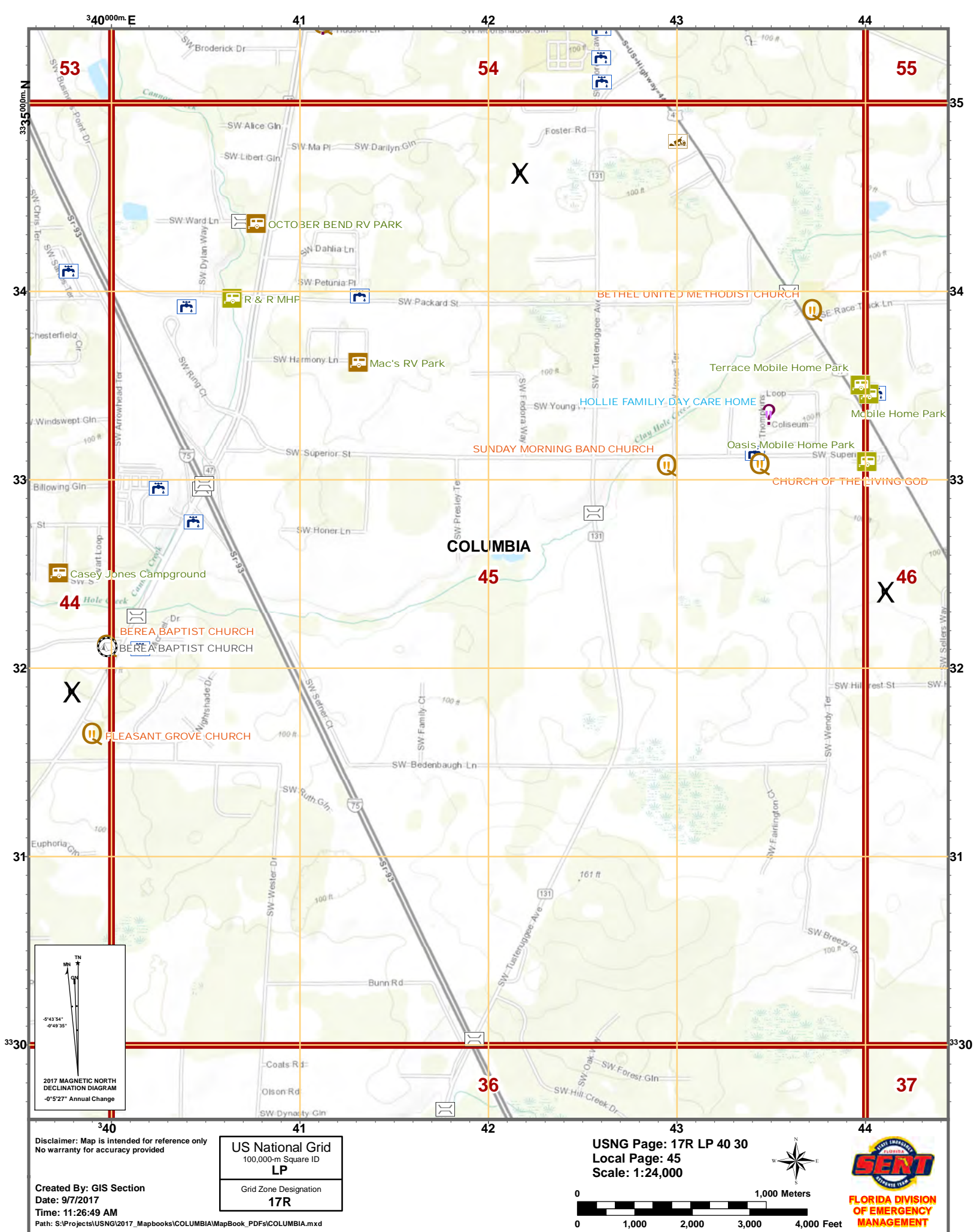
Disclaimer: Map is intended for reference only
No warranty for accuracy provided

Created By: GIS Section
Date: 9/7/2017
Time: 11:26:11 AM
Path: S:\Projects\USNG\2017_Mapbooks\COLUMBIA\MapBook_PDFs\COLUMBIA.mxd

US National Grid 100,000-m Square ID LP
Grid Zone Designation 17R

USNG Page: 17R LP 36 30
Local Page: 44
Scale: 1:24,000





Disclaimer: Map is intended for reference only
No warranty for accuracy provided

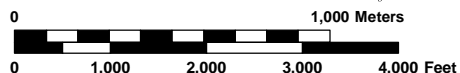
Created By: GIS Section
Date: 9/7/2017
Time: 11:26:49 AM

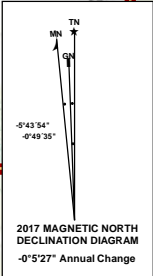
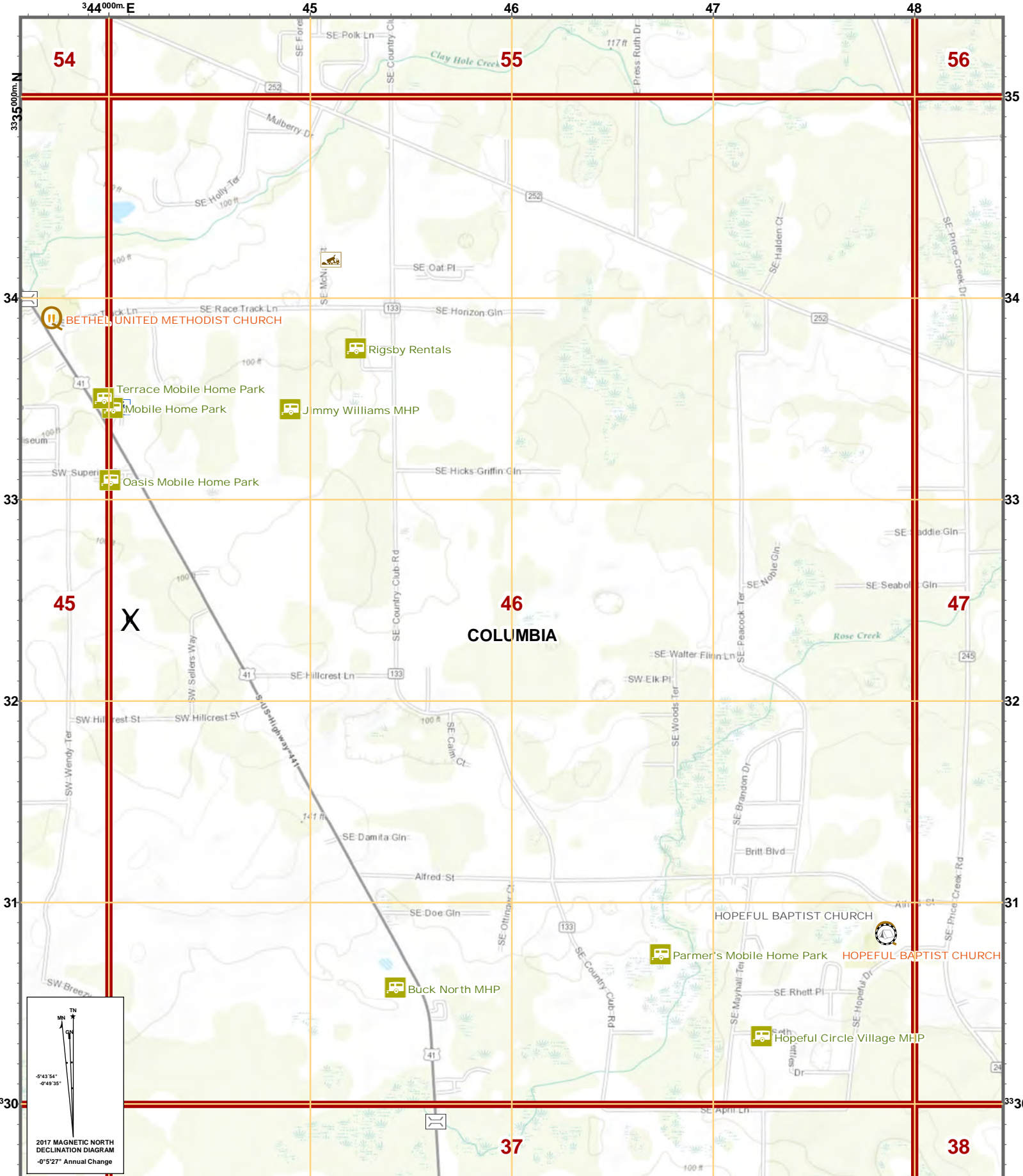
Path: S:\Projects\USNG\2017_Mapbooks\COLUMBIA\MapBook_PDFs\COLUMBIA.mxd

US National Grid
100,000-m Square ID
LP

Grid Zone Designation
17R

USNG Page: 17R LP 40 30
Local Page: 45
Scale: 1:24,000



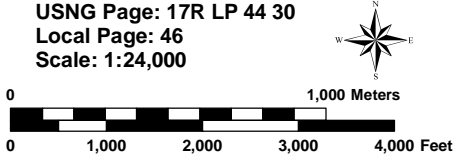


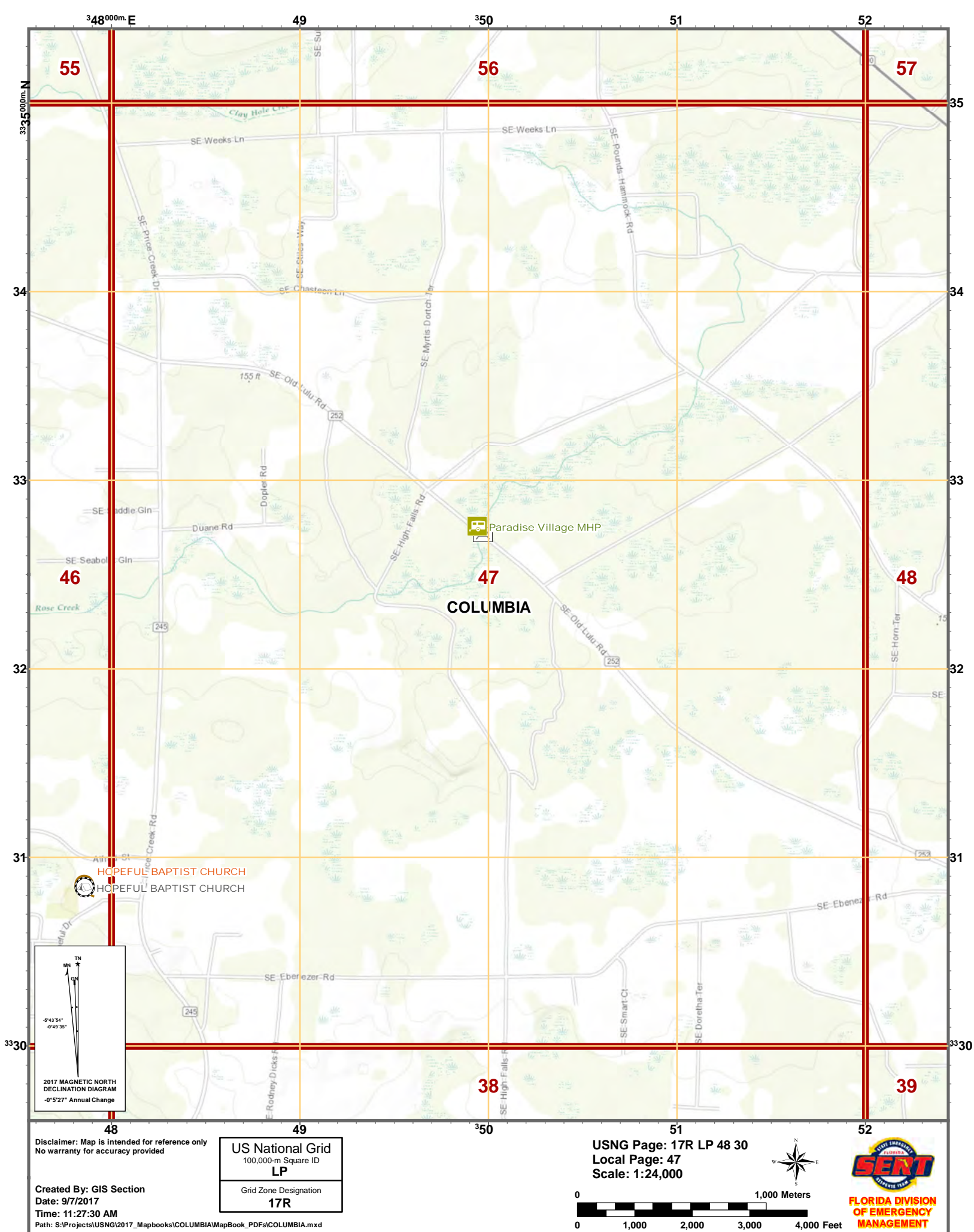
Disclaimer: Map is intended for reference only
No warranty for accuracy provided

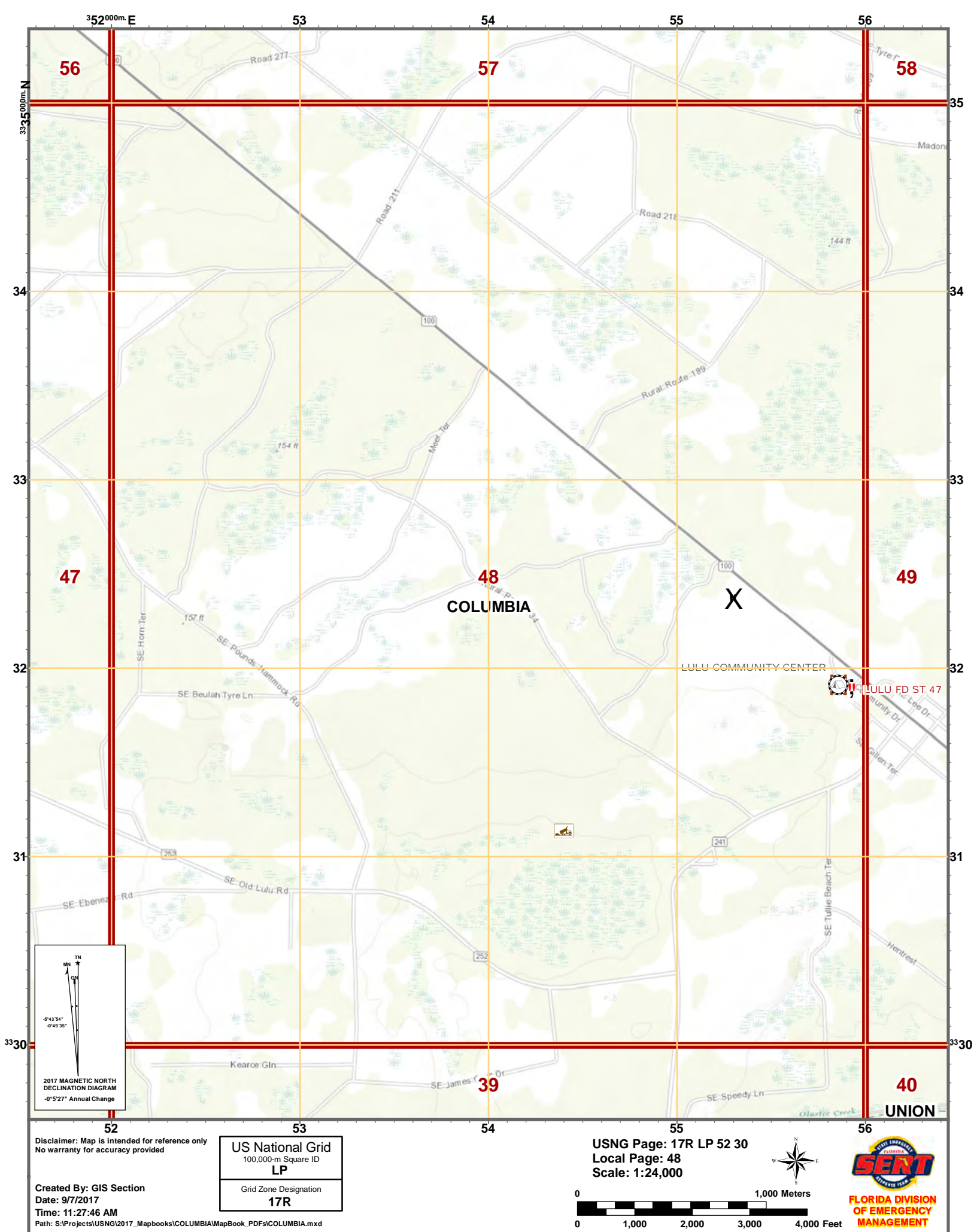
Created By: GIS Section
Date: 9/7/2017
Time: 11:27:12 AM
Path: S:\Projects\USNG\2017_Mapbooks\COLUMBIA\MapBook_PDFs\COLUMBIA.mxd

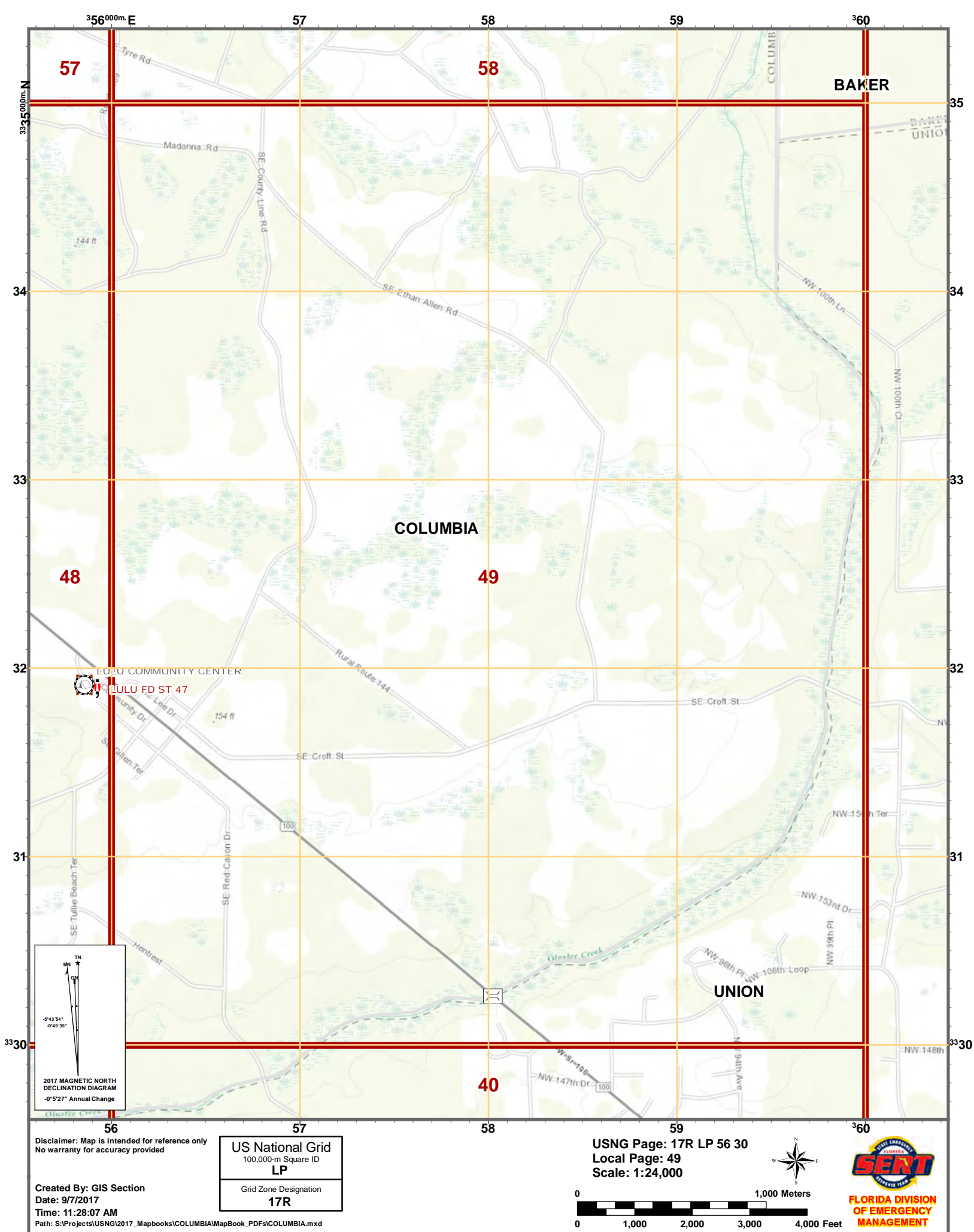
US National Grid
100,000-m Square ID
LP
Grid Zone Designation
17R

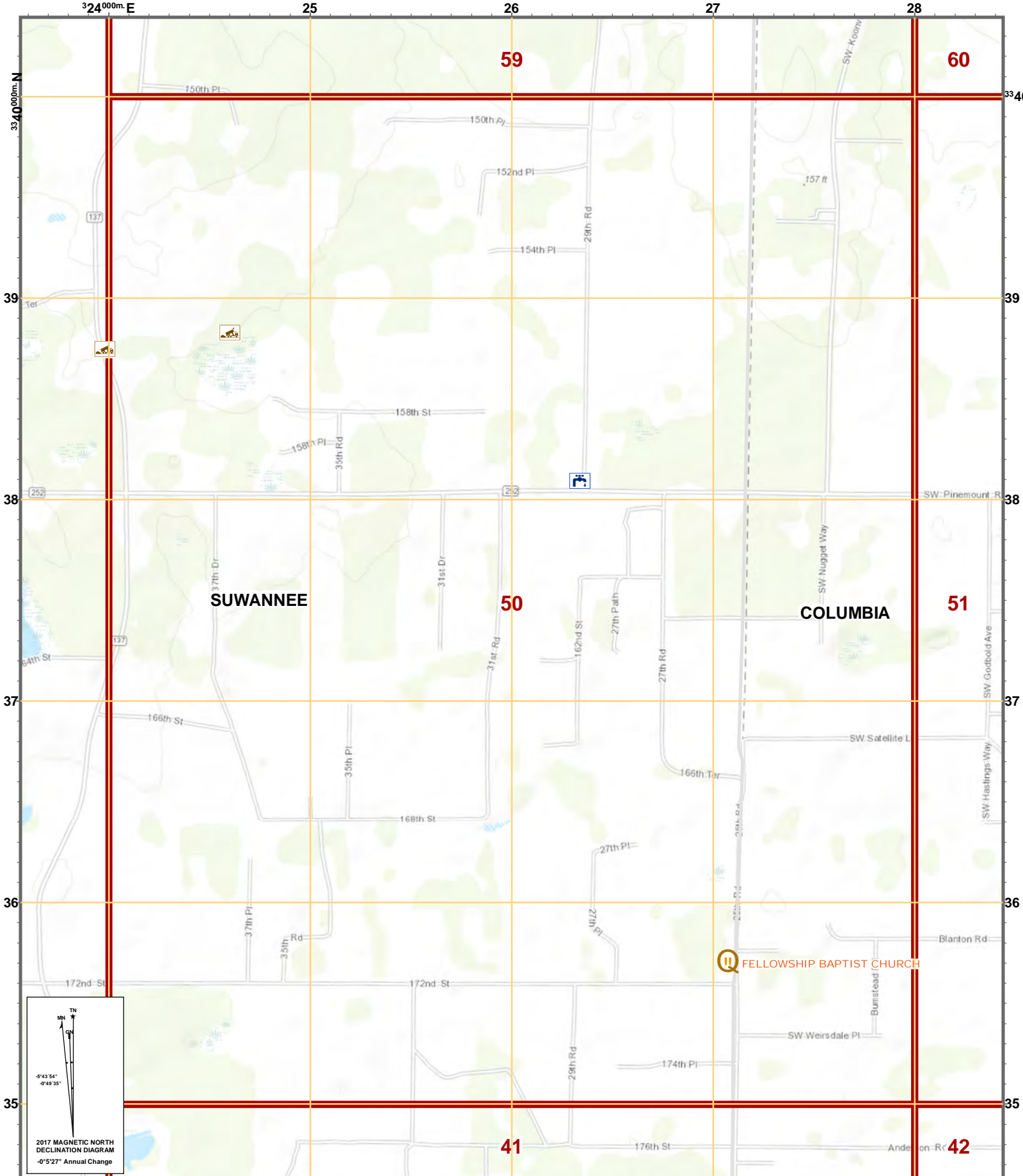
USNG Page: 17R LP 44 30
Local Page: 46
Scale: 1:24,000

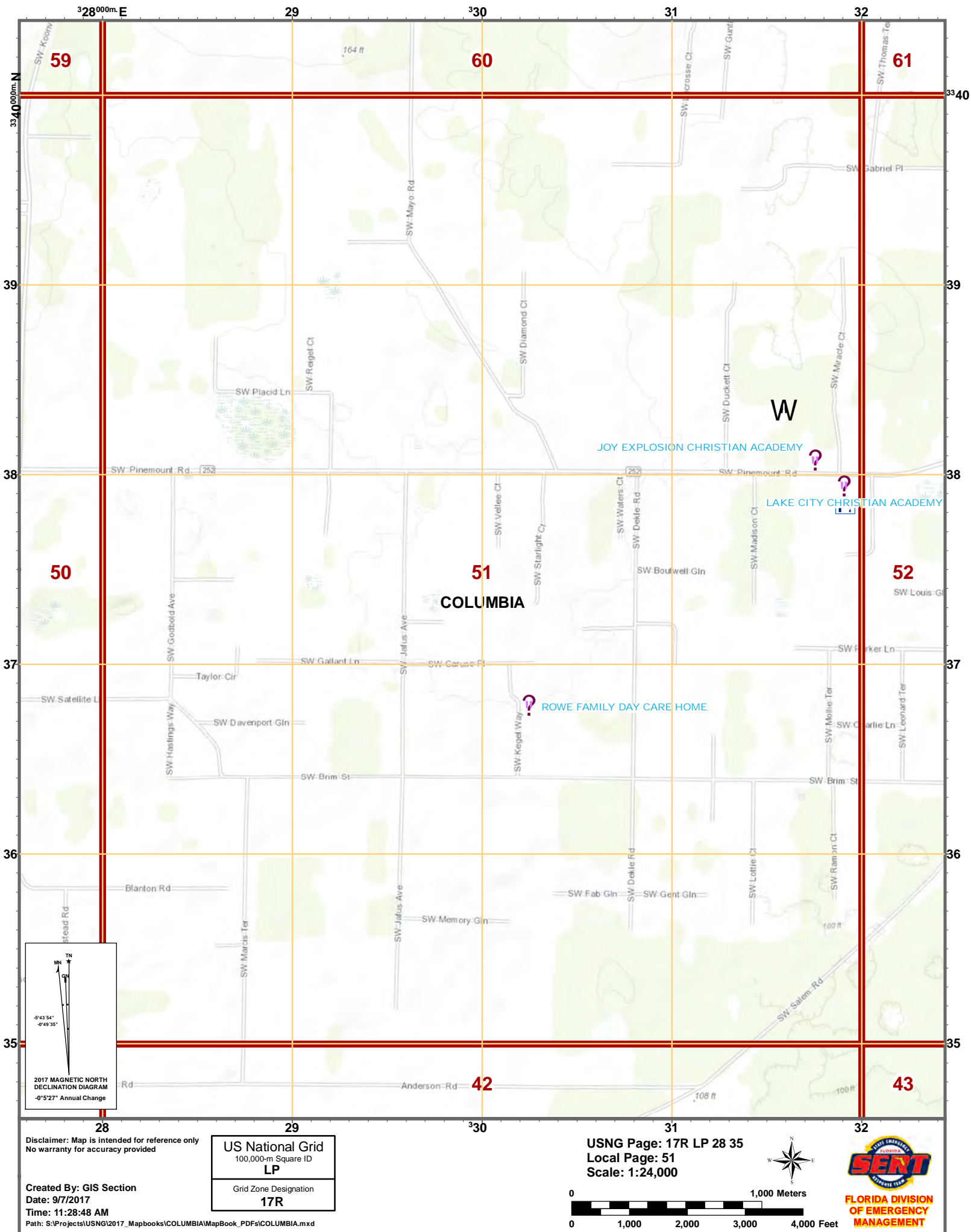


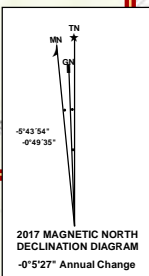
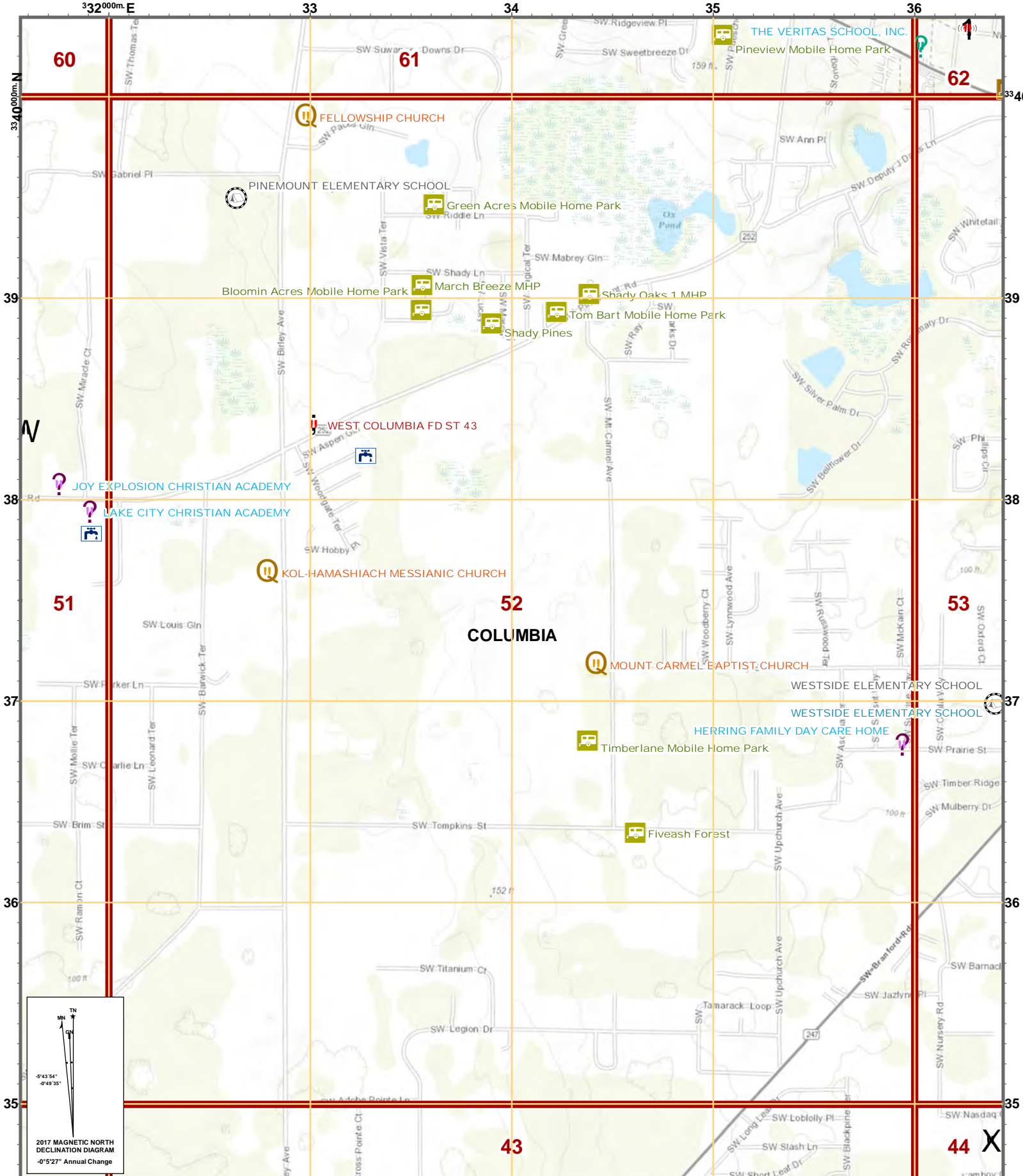












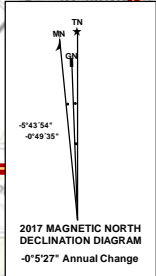
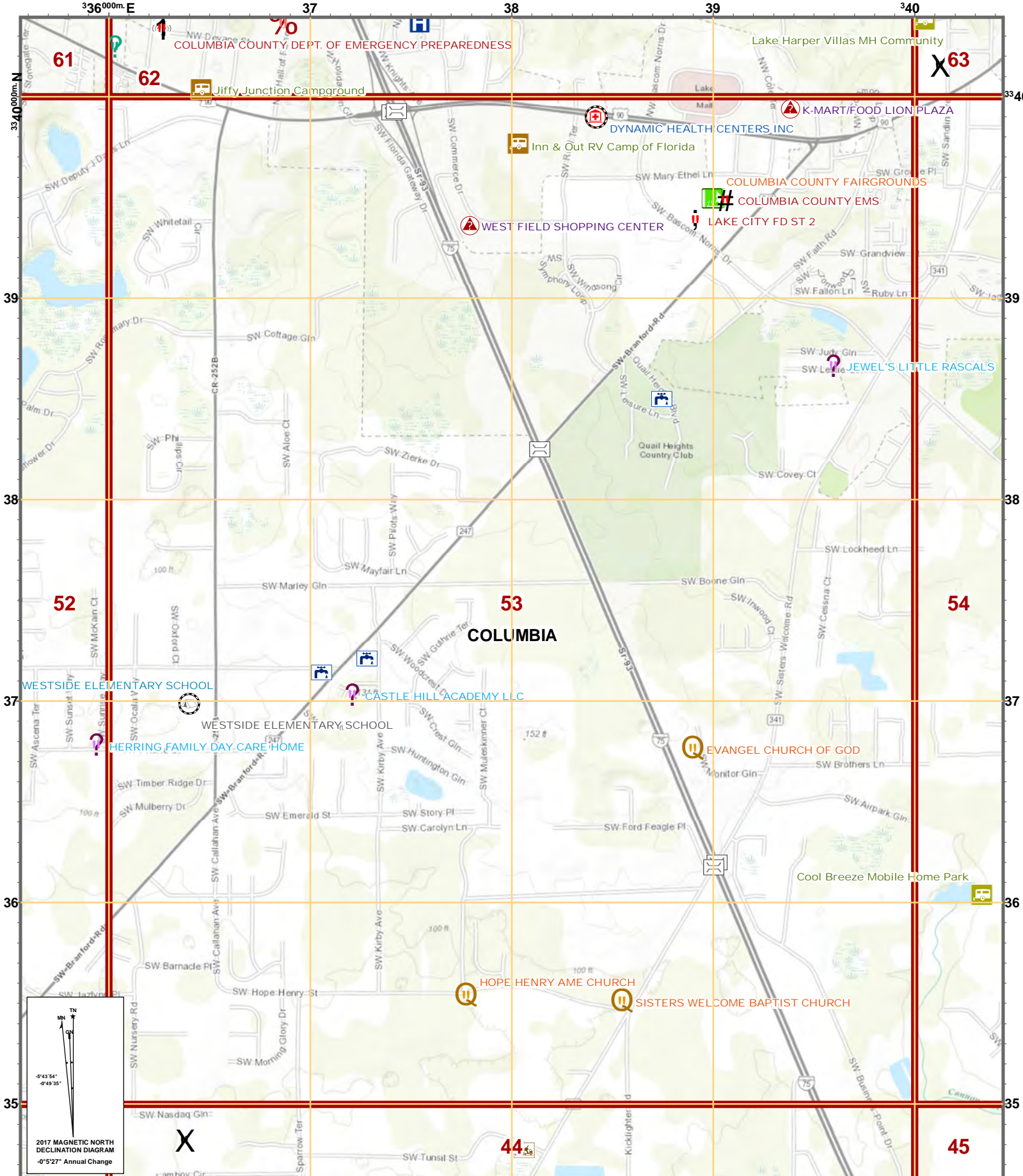
Disclaimer: Map is intended for reference only
No warranty for accuracy provided

Created By: GIS Section
Date: 9/7/2017
Time: 11:29:12 AM
Path: S:\Projects\USNG\2017_Mapbooks\COLUMBIA\MapBook_PDFs\COLUMBIA.mxd

US National Grid
100,000-m Square ID
LP
Grid Zone Designation
17R

USNG Page: 17R LP 32 35
Local Page: 52
Scale: 1:24,000



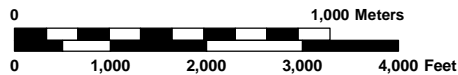


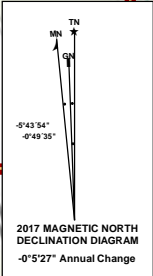
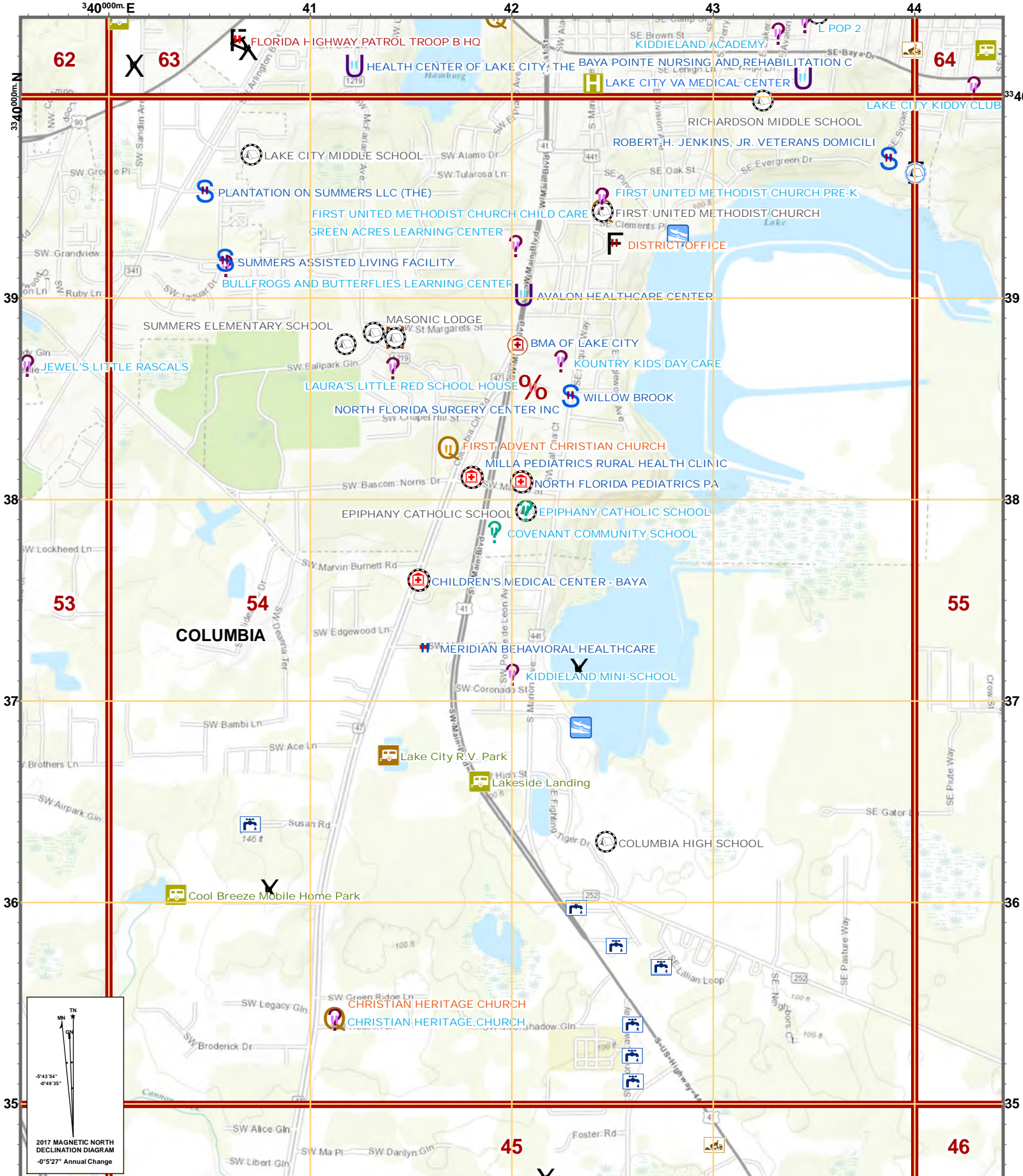
Disclaimer: Map is intended for reference only
No warranty for accuracy provided

Created By: GIS Section
Date: 9/7/2017
Time: 11:29:31 AM
Path: S:\Projects\USNG\2017_Mapbooks\COLUMBIA\MapBook_PDFs\COLUMBIA.mxd

US National Grid
100,000-m Square ID
LP
Grid Zone Designation
17R

USNG Page: 17R LP 36 35
Local Page: 53
Scale: 1:24,000





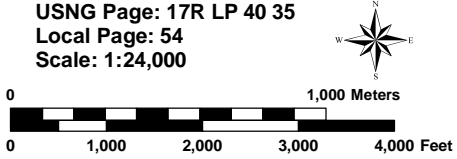
Disclaimer: Map is intended for reference only
No warranty for accuracy provided

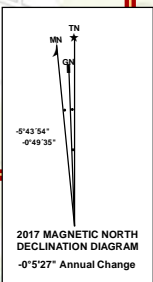
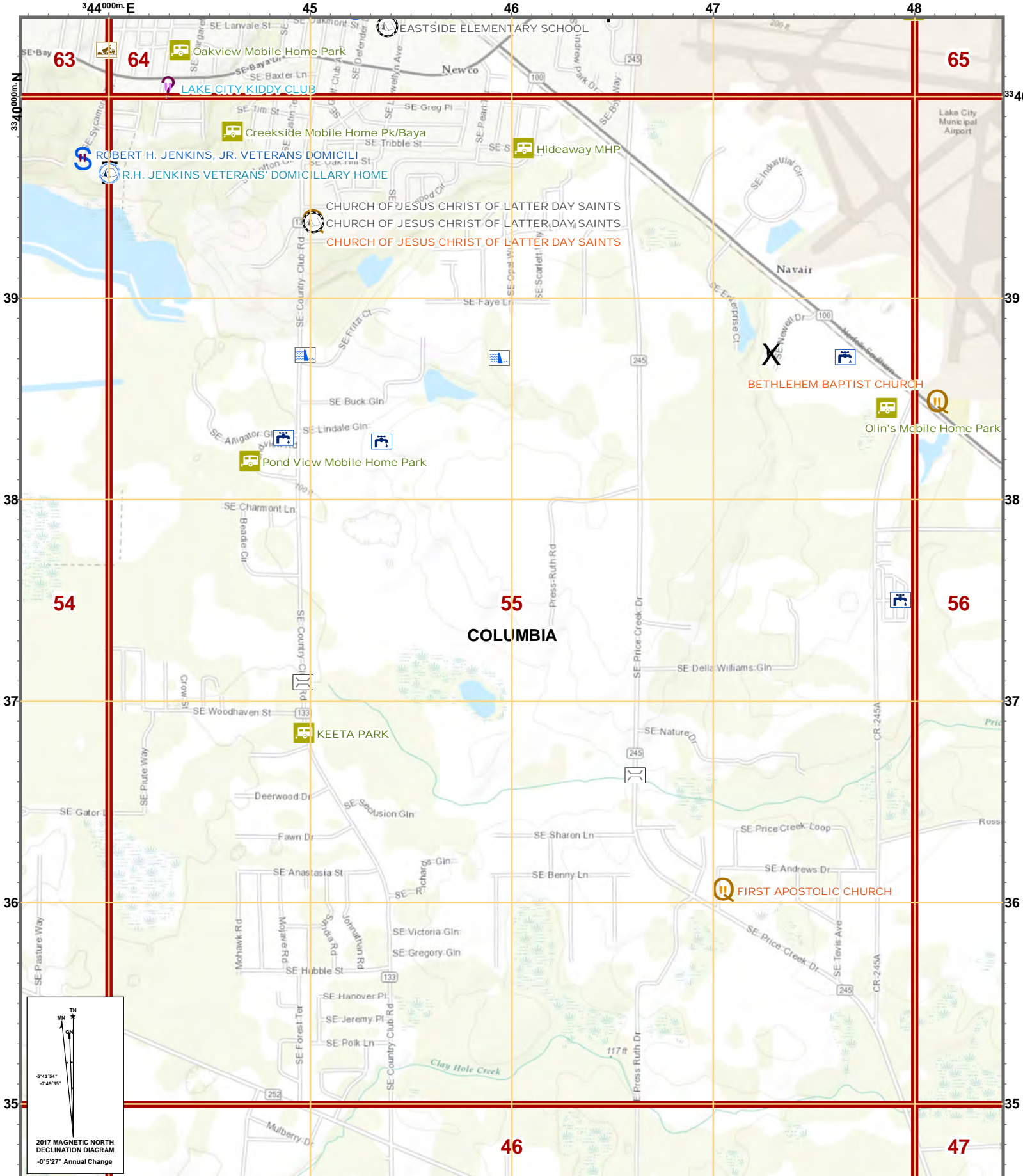
Created By: GIS Section
Date: 9/7/2017
Time: 11:29:49 AM

Path: S:\Projects\USNG\2017_Mapbooks\COLUMBIA\MapBook_PDFs\COLUMBIA.mxd

US National Grid
100,000-m Square ID
LP
Grid Zone Designation
17R

USNG Page: 17R LP 40 35
Local Page: 54
Scale: 1:24,000





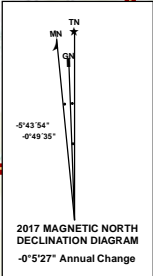
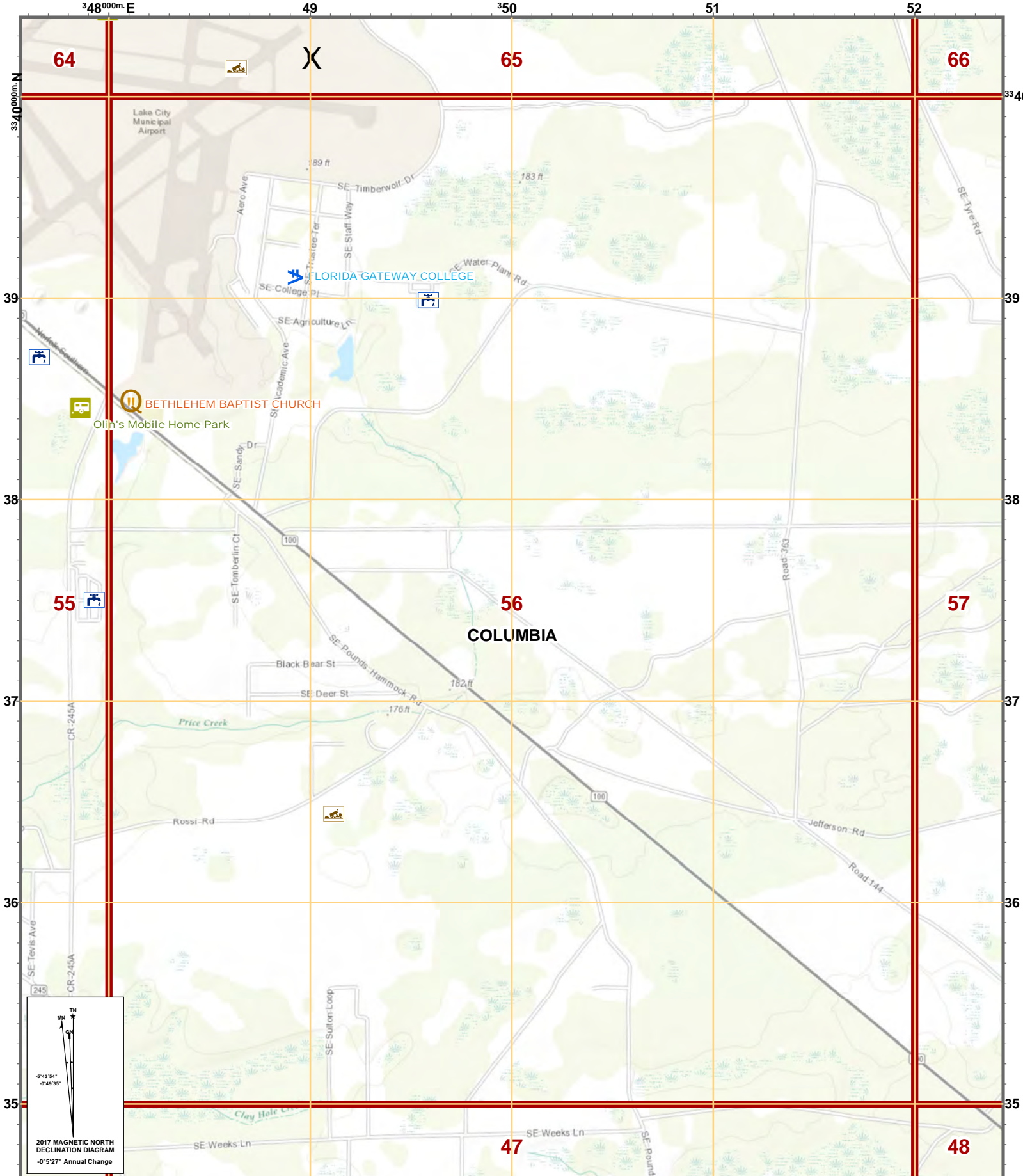
Disclaimer: Map is intended for reference only
No warranty for accuracy provided

Created By: GIS Section
Date: 9/7/2017
Time: 11:30:05 AM
Path: S:\Projects\USNG\2017_Mapbooks\COLUMBIA\MapBook_PDFs\COLUMBIA.mxd

US National Grid
100,000-m Square ID
LP
Grid Zone Designation
17R

USNG Page: 17R LP 44 35
Local Page: 55
Scale: 1:24,000



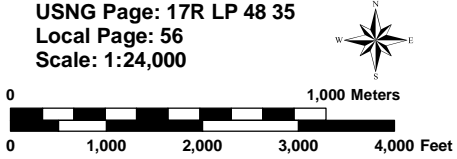


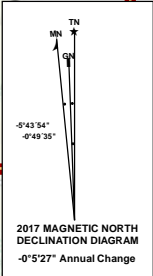
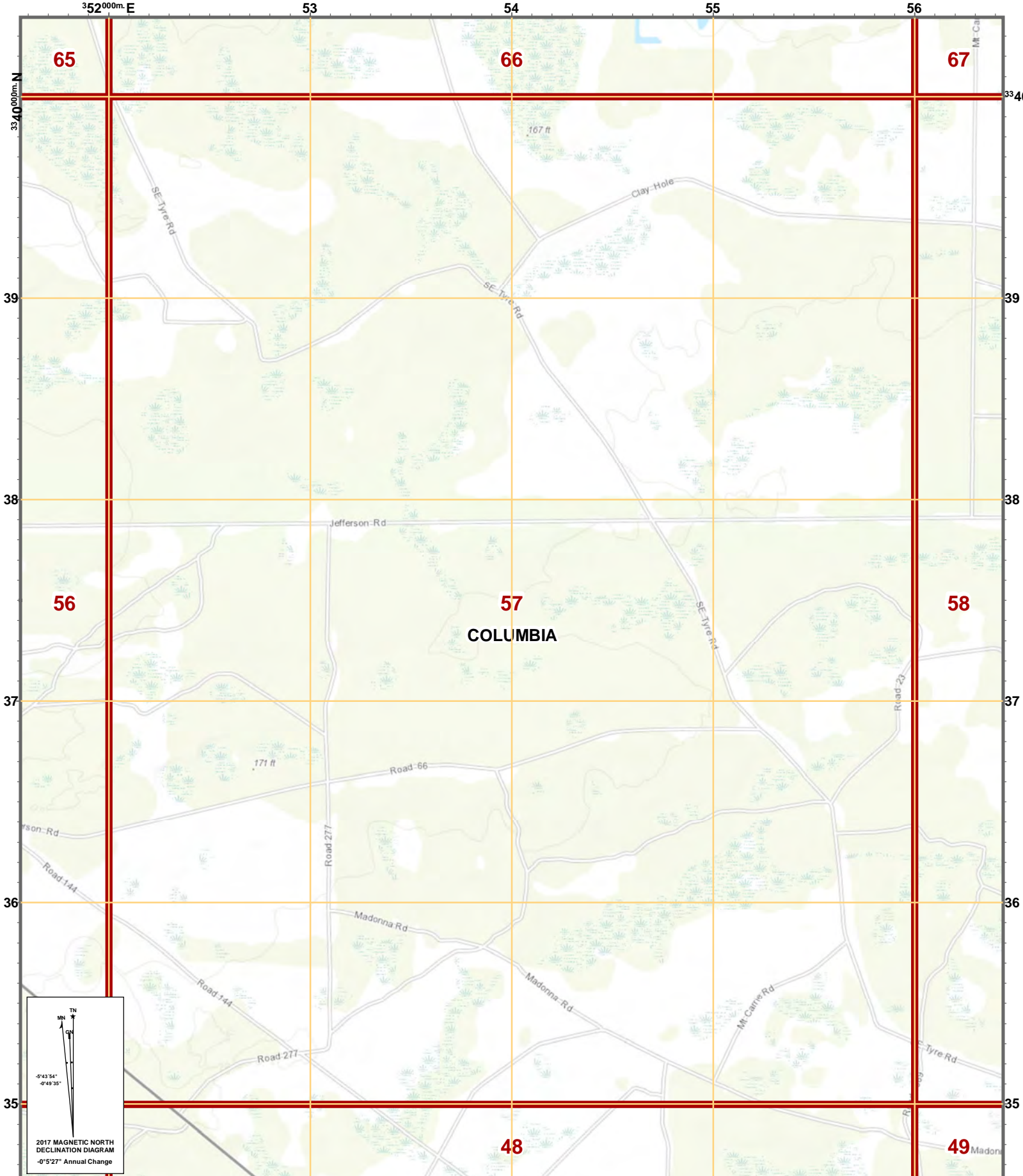
Disclaimer: Map is intended for reference only
No warranty for accuracy provided

Created By: GIS Section
Date: 9/7/2017
Time: 11:30:21 AM
Path: S:\Projects\USNG\2017_Mapbooks\COLUMBIA\MapBook_PDFs\COLUMBIA.mxd

US National Grid 100,000-m Square ID LP
Grid Zone Designation 17R

USNG Page: 17R LP 48 35
Local Page: 56
Scale: 1:24,000





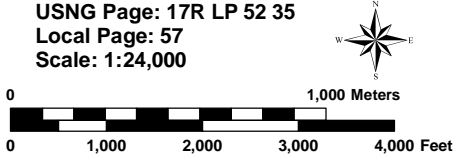
Disclaimer: Map is intended for reference only
No warranty for accuracy provided

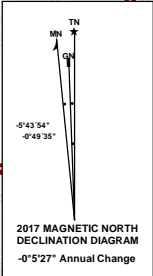
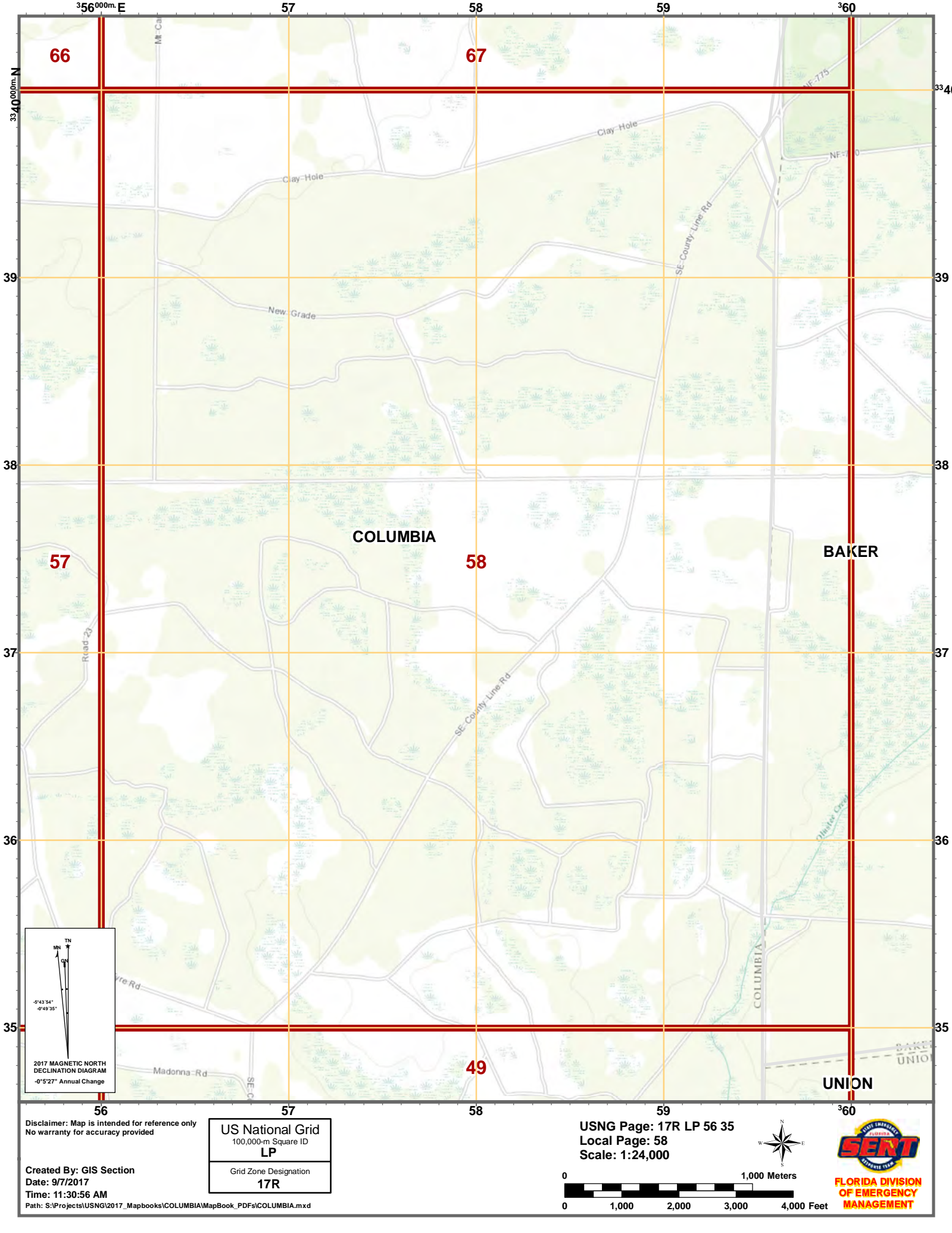
Created By: GIS Section
Date: 9/7/2017
Time: 11:30:40 AM

Path: S:\Projects\USNG\2017_Mapbooks\COLUMBIAMapBook_PDFs\COLUMBIA.mxd

US National Grid 100,000-m Square ID LP
Grid Zone Designation 17R

USNG Page: 17R LP 52 35
Local Page: 57
Scale: 1:24,000



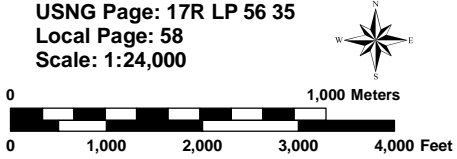


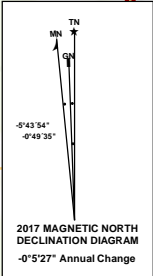
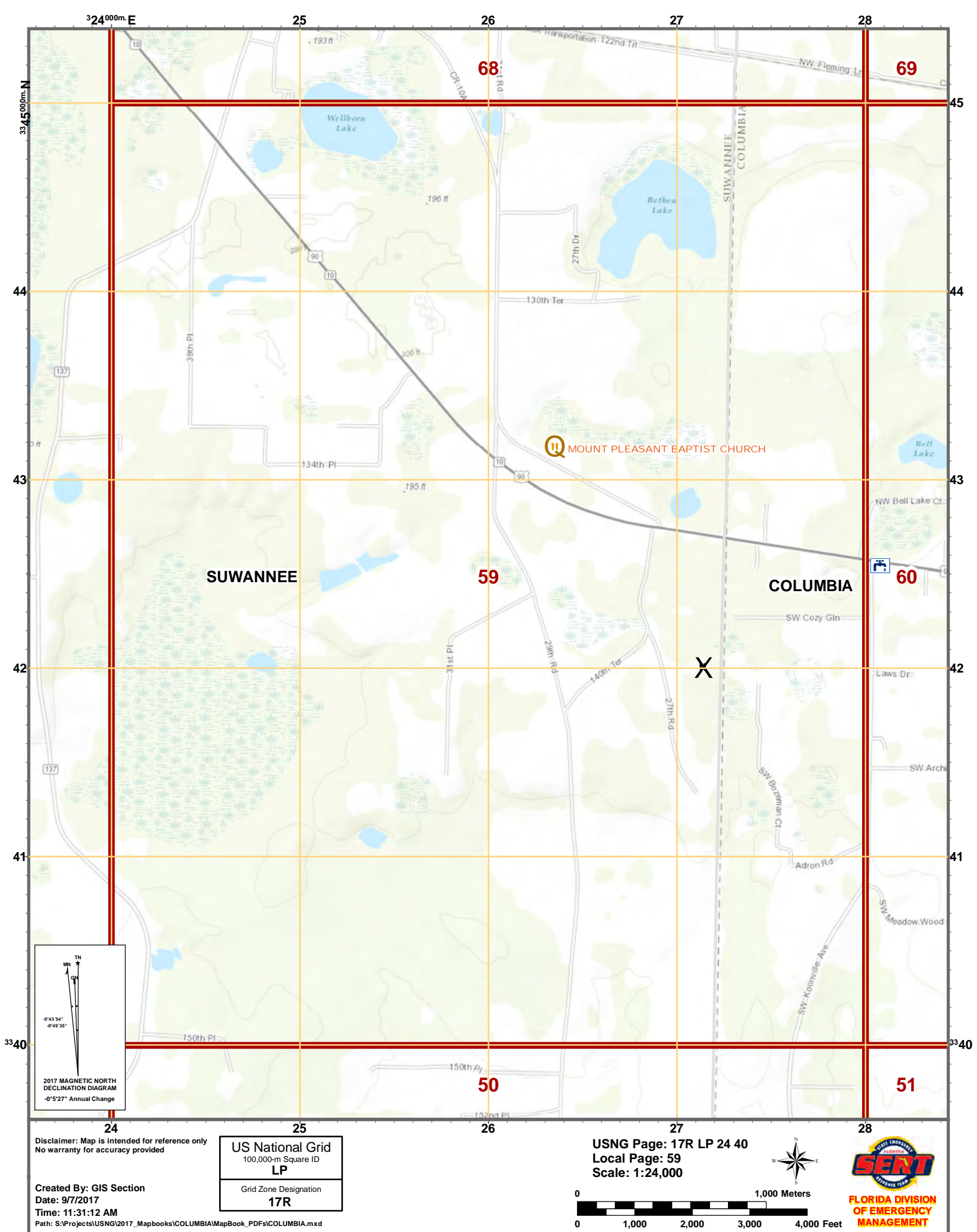
Disclaimer: Map is intended for reference only
No warranty for accuracy provided

Created By: GIS Section
Date: 9/7/2017
Time: 11:30:56 AM
Path: S:\Projects\USNG\2017_Mapbooks\COLUMBIA\MapBook_PDFs\COLUMBIA.mxd

US National Grid
100,000-m Square ID
LP
Grid Zone Designation
17R

USNG Page: 17R LP 56 35
Local Page: 58
Scale: 1:24,000





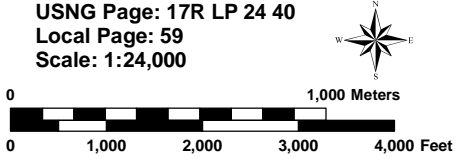
Disclaimer: Map is intended for reference only
No warranty for accuracy provided

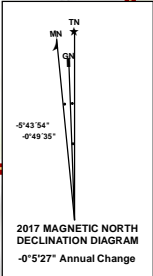
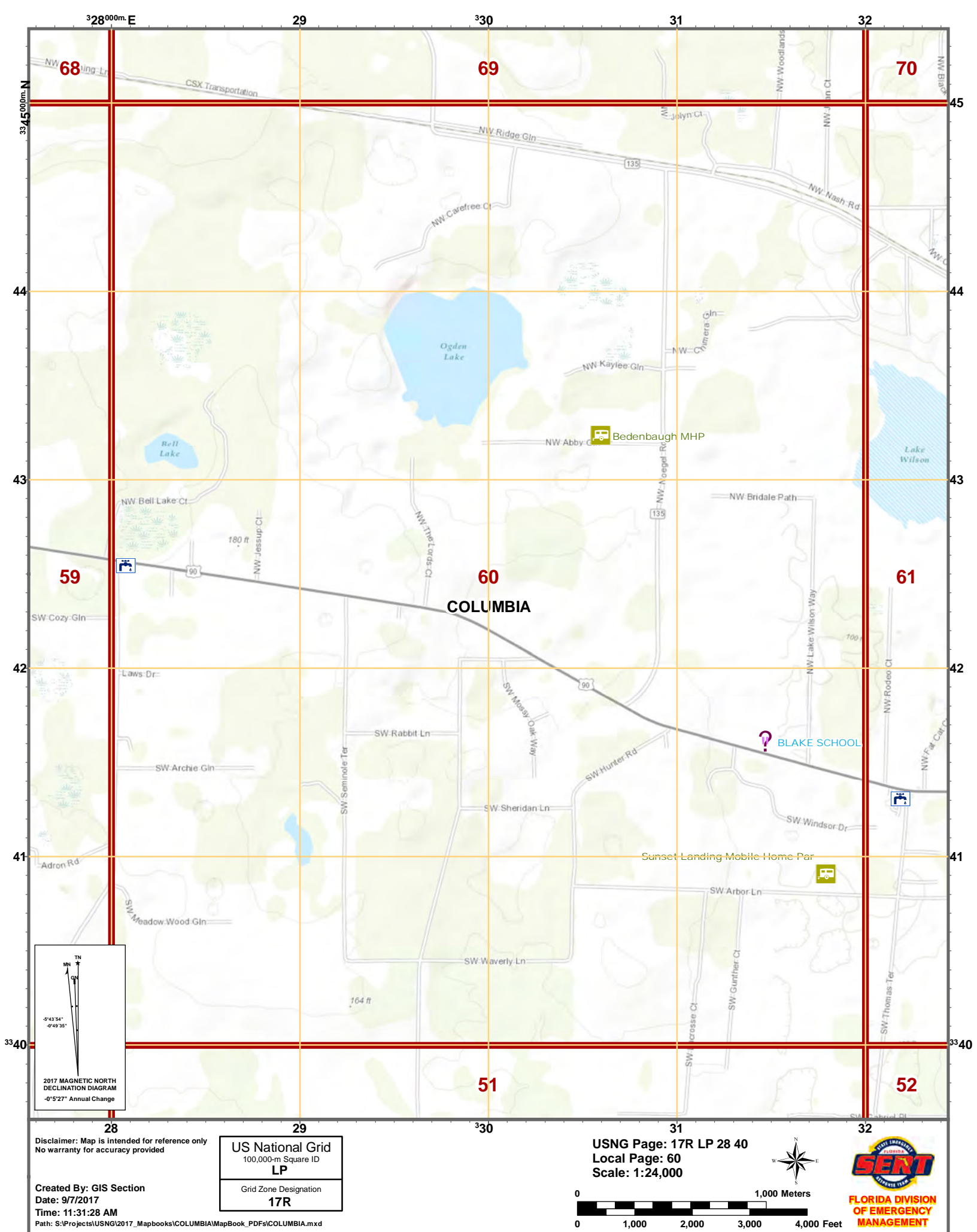
Created By: GIS Section
Date: 9/7/2017
Time: 11:31:12 AM

Path: S:\Projects\USNG\2017_Mapbooks\COLUMBIA\MapBook_PDFs\COLUMBIA.mxd

US National Grid
100,000-m Square ID
LP
Grid Zone Designation
17R

USNG Page: 17R LP 24 40
Local Page: 59
Scale: 1:24,000





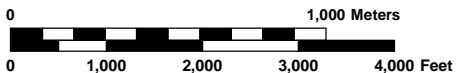
Disclaimer: Map is intended for reference only
No warranty for accuracy provided

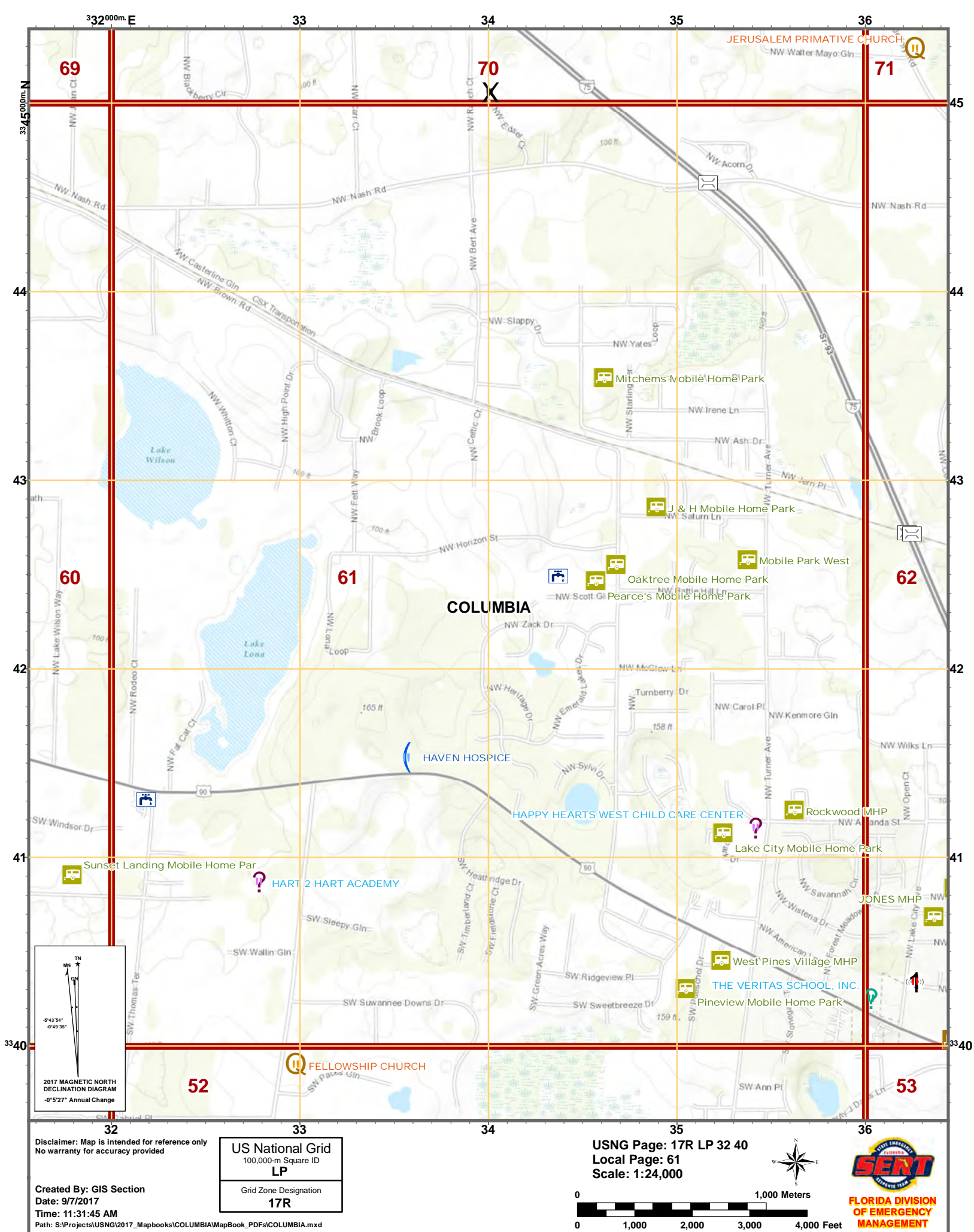
Created By: GIS Section
Date: 9/7/2017
Time: 11:31:28 AM

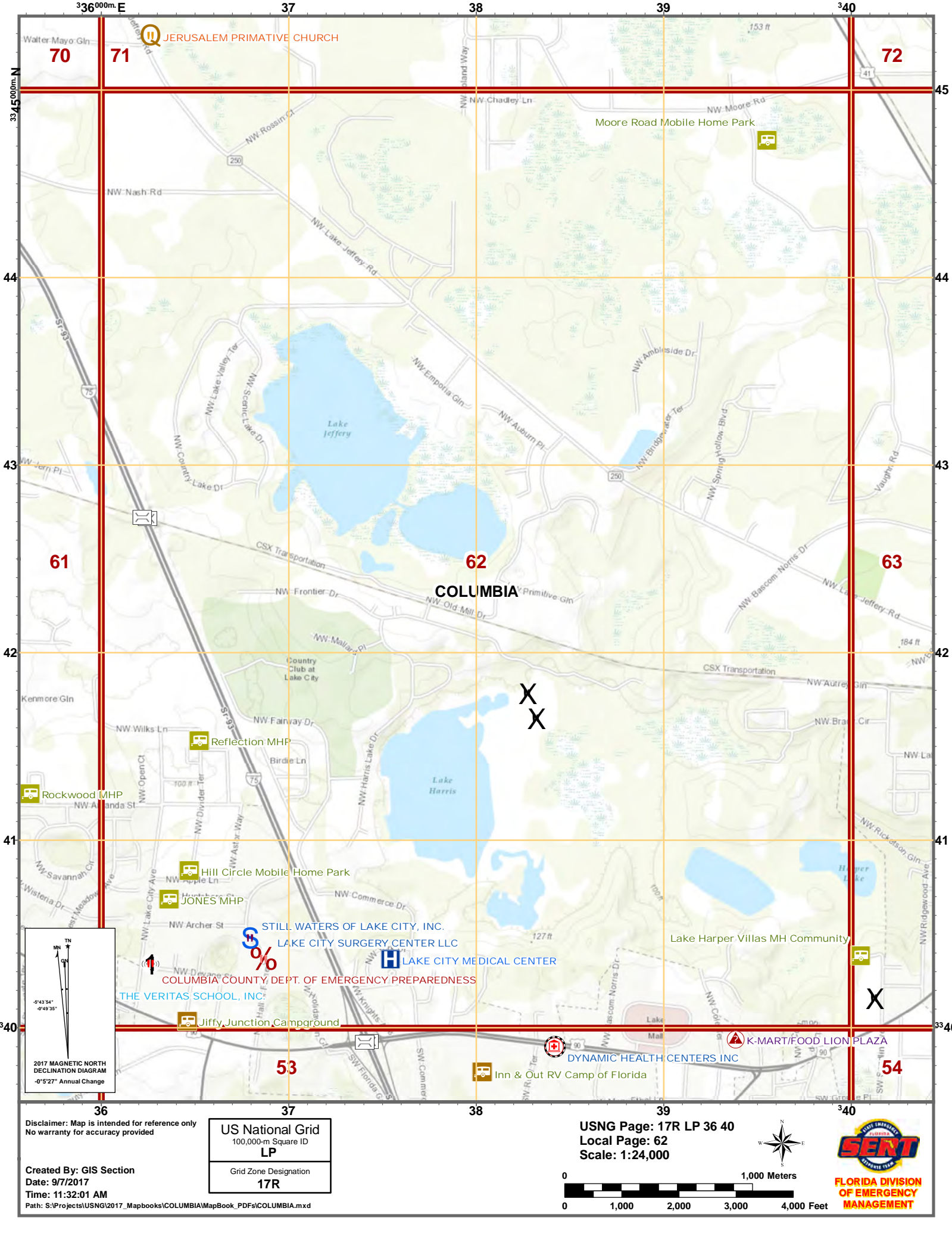
Path: S:\Projects\USNG\2017_Mapbooks\COLUMBIA\MapBook_PDFs\COLUMBIA.mxd

US National Grid
100,000-m Square ID
LP
Grid Zone Designation
17R

USNG Page: 17R LP 28 40
Local Page: 60
Scale: 1:24,000







JERUSALEM PRIMITIVE CHURCH

Moore Road Mobile Home Park

COLUMBIA

Reflection MHP

Rockwood MHP

Hill Circle Mobile Home Park

JONES MHP

STILL WATERS OF LAKE CITY, INC.

LAKE CITY SURGERY CENTER LLC

LAKE CITY MEDICAL CENTER

COLUMBIA COUNTY, DEPT. OF EMERGENCY PREPAREDNESS

THE VERITAS SCHOOL, INC.

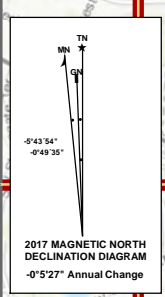
Jiffy Junction Campground

Lake Harper Villas MH Community

DYNAMIC HEALTH CENTERS INC

K-MART/FOOD LION PLAZA

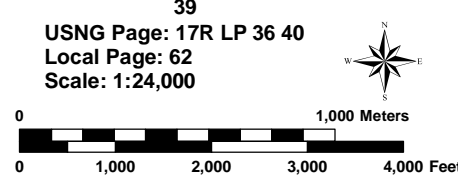
Inn & Out RV Camp of Florida

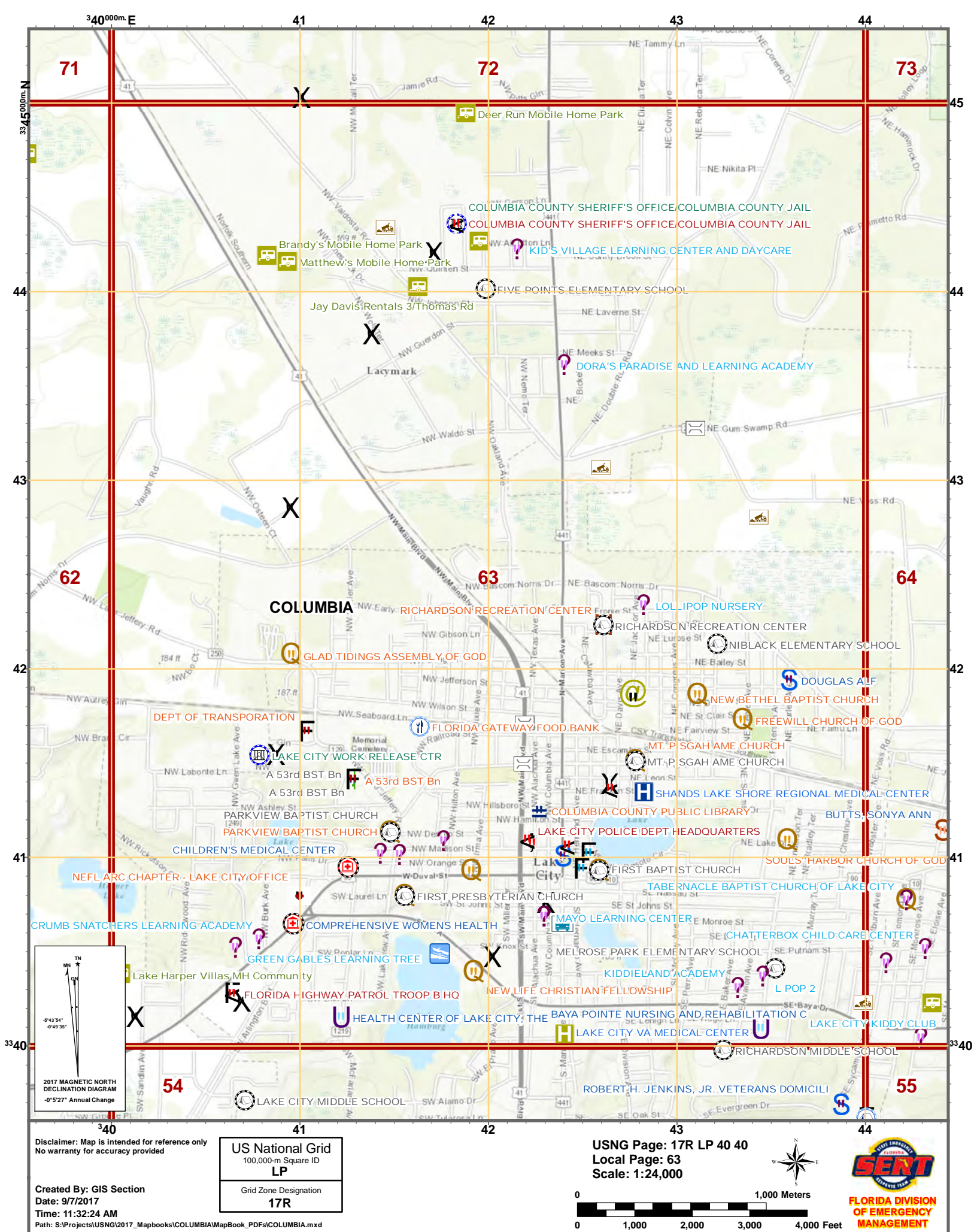


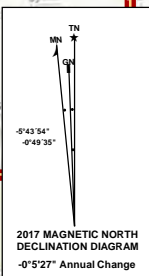
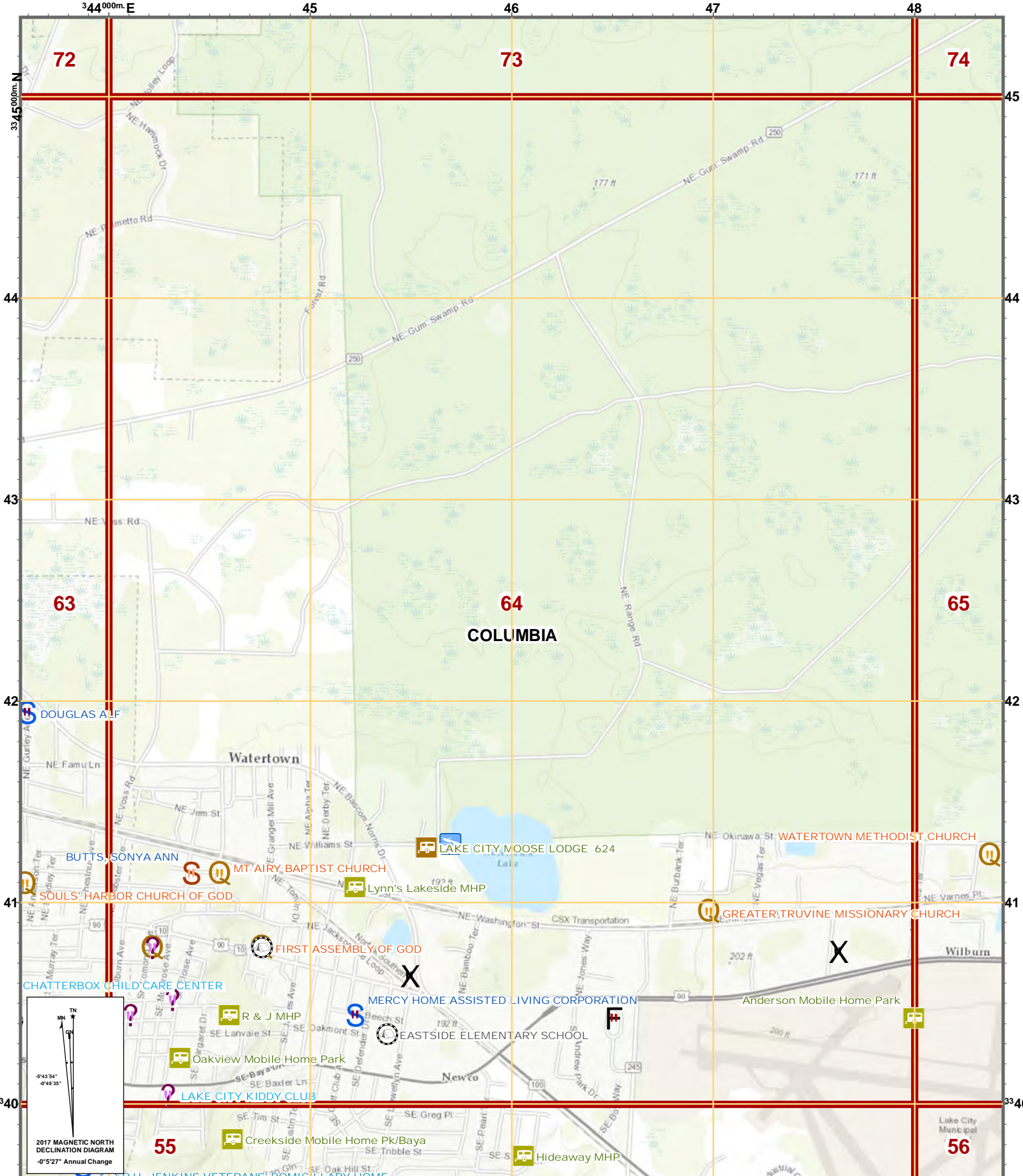
Disclaimer: Map is intended for reference only
No warranty for accuracy provided

US National Grid
100,000-m Square ID
LP
Grid Zone Designation
17R

Created By: GIS Section
Date: 9/7/2017
Time: 11:32:01 AM
Path: S:\Projects\USNG\2017_Mapbooks\COLUMBIA\MapBook_PDFs\COLUMBIA.mxd







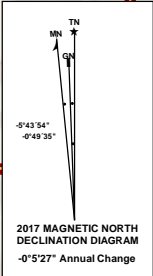
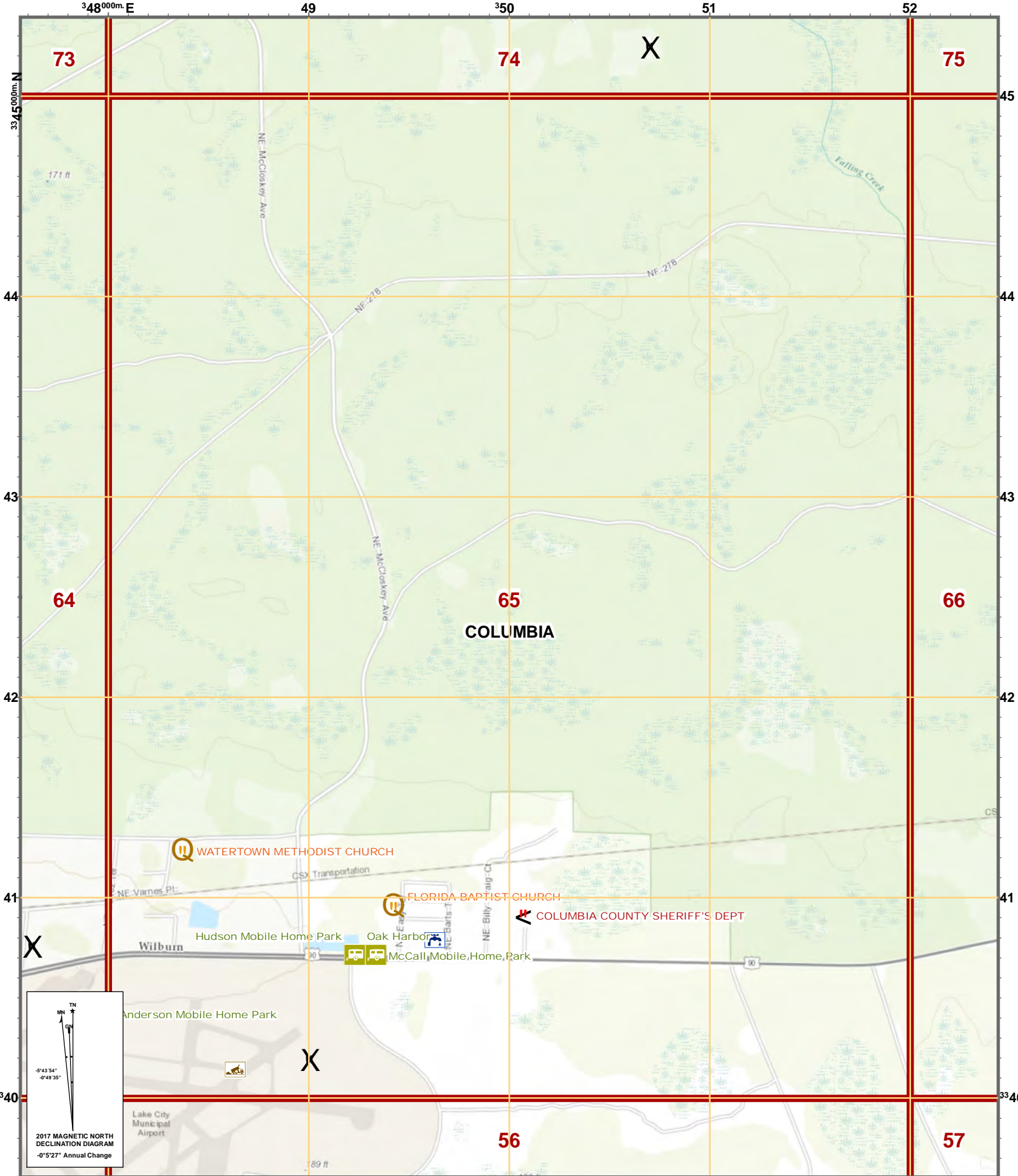
Disclaimer: Map is intended for reference only
No warranty for accuracy provided

Created By: GIS Section
Date: 9/7/2017
Time: 11:32:44 AM
Path: S:\Projects\USNG\2017_Mapbooks\COLUMBIA\MapBook_PDFs\COLUMBIA.mxd

US National Grid
100,000-m Square ID
LP
Grid Zone Designation
17R

USNG Page: 17R LP 44 40
Local Page: 64
Scale: 1:24,000



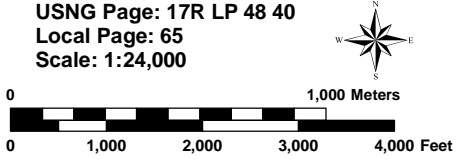


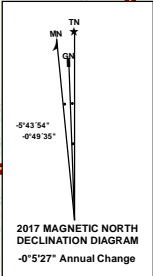
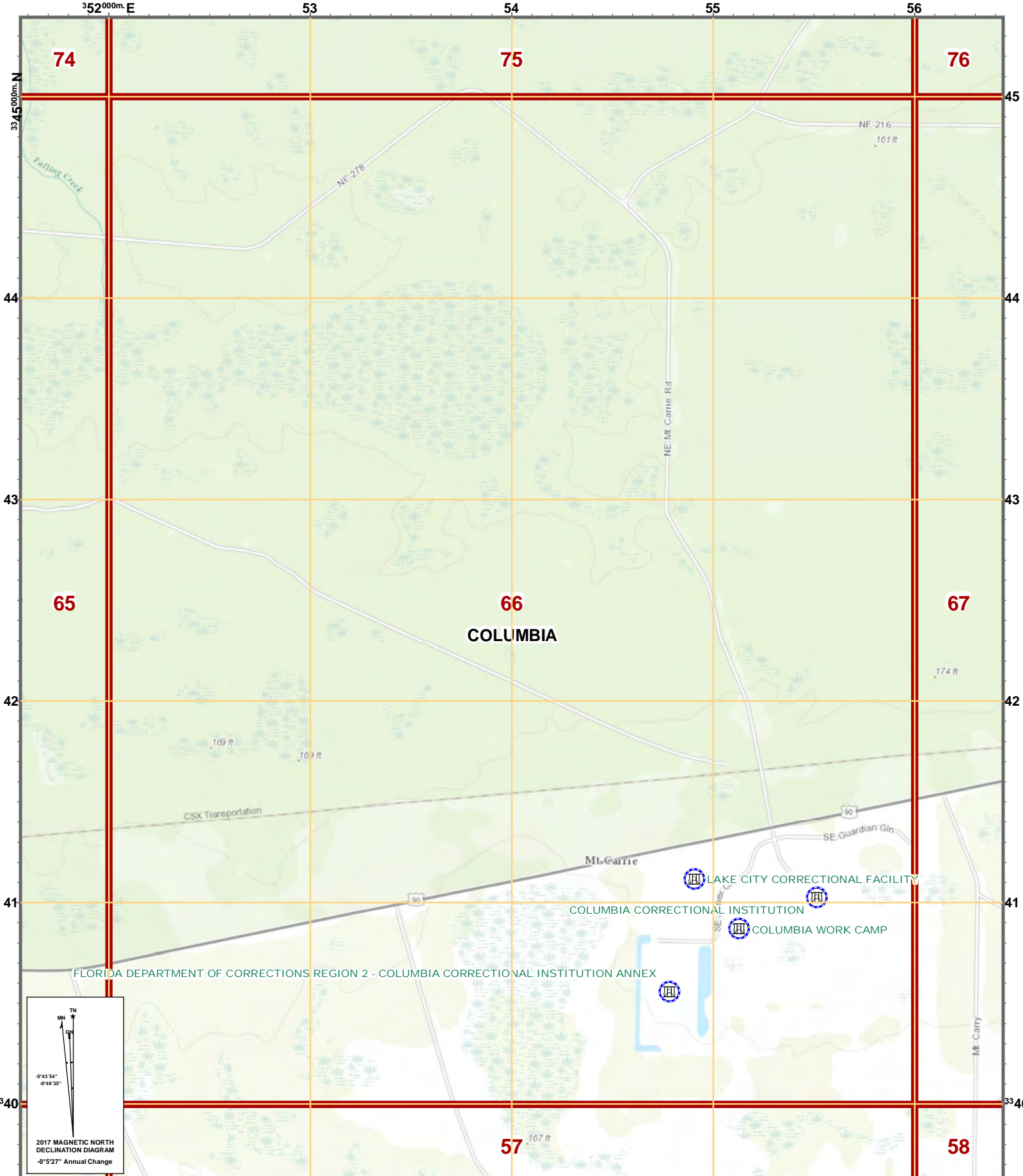
Disclaimer: Map is intended for reference only
No warranty for accuracy provided

Created By: GIS Section
Date: 9/7/2017
Time: 11:33:05 AM
Path: S:\Projects\USNG\2017_Mapbooks\COLUMBIA\MapBook_PDFs\COLUMBIA.mxd

US National Grid 100,000-m Square ID LP
Grid Zone Designation 17R

USNG Page: 17R LP 48 40
Local Page: 65
Scale: 1:24,000





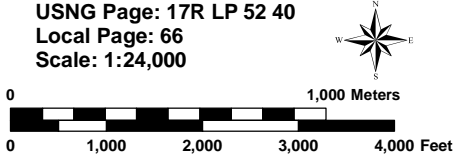
Disclaimer: Map is intended for reference only
No warranty for accuracy provided

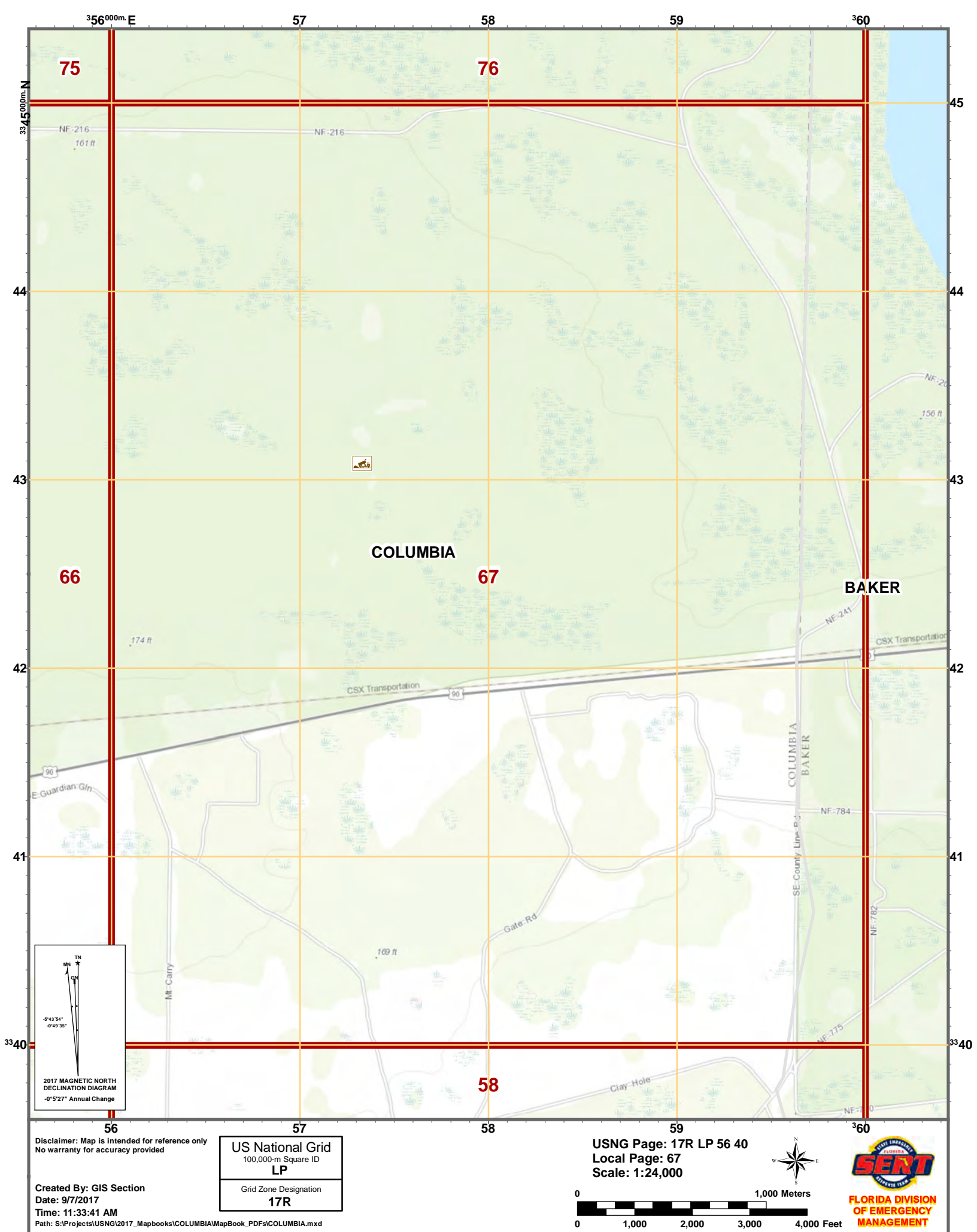
Created By: GIS Section
Date: 9/7/2017
Time: 11:33:23 AM

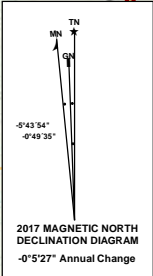
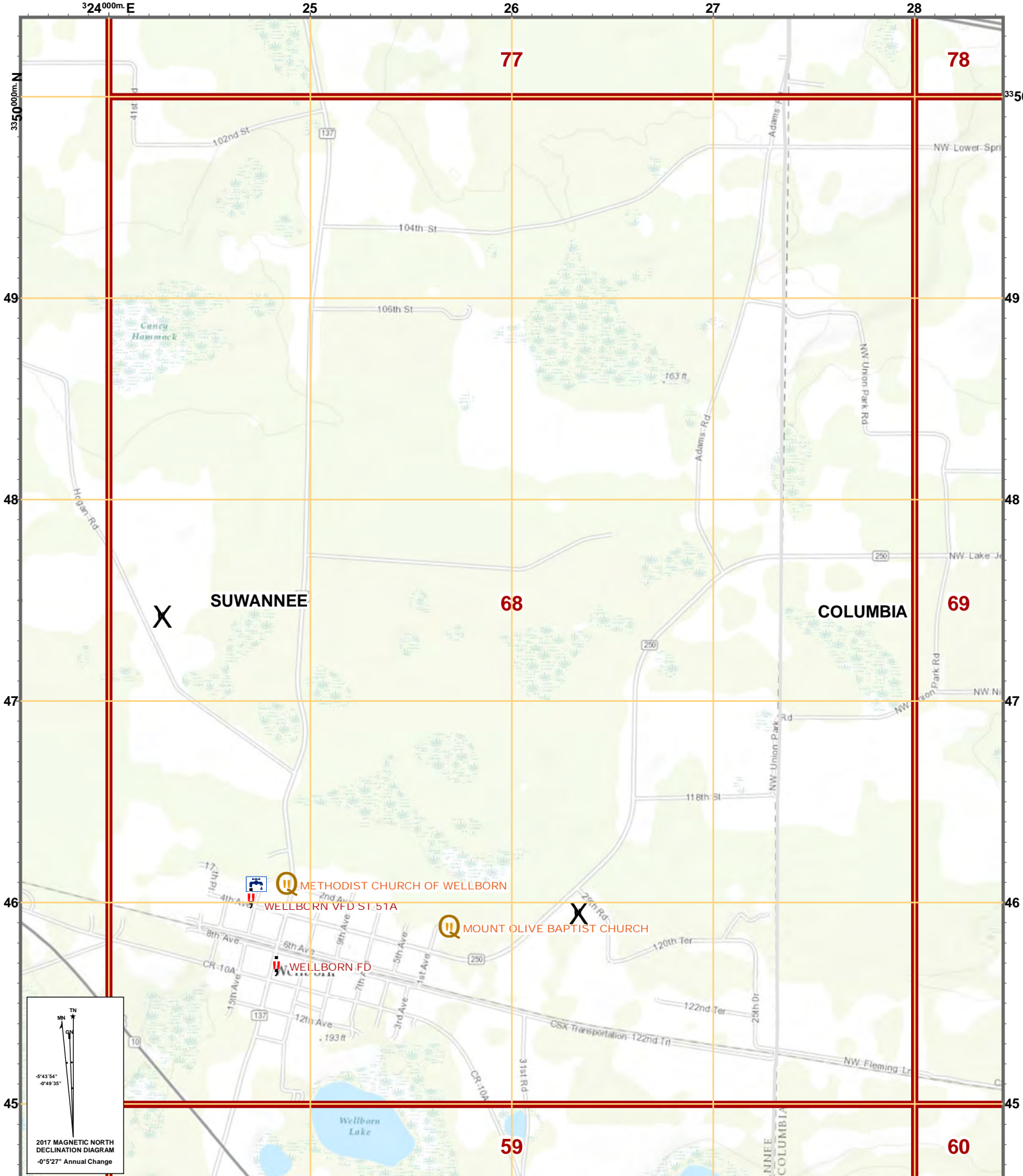
Path: S:\Projects\USNG\2017_Mapbooks\COLUMBIA\MapBook_PDFs\COLUMBIA.mxd

US National Grid 100,000-m Square ID LP
Grid Zone Designation 17R

USNG Page: 17R LP 52 40
Local Page: 66
Scale: 1:24,000





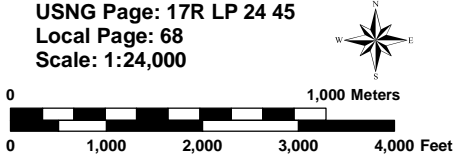


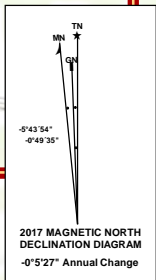
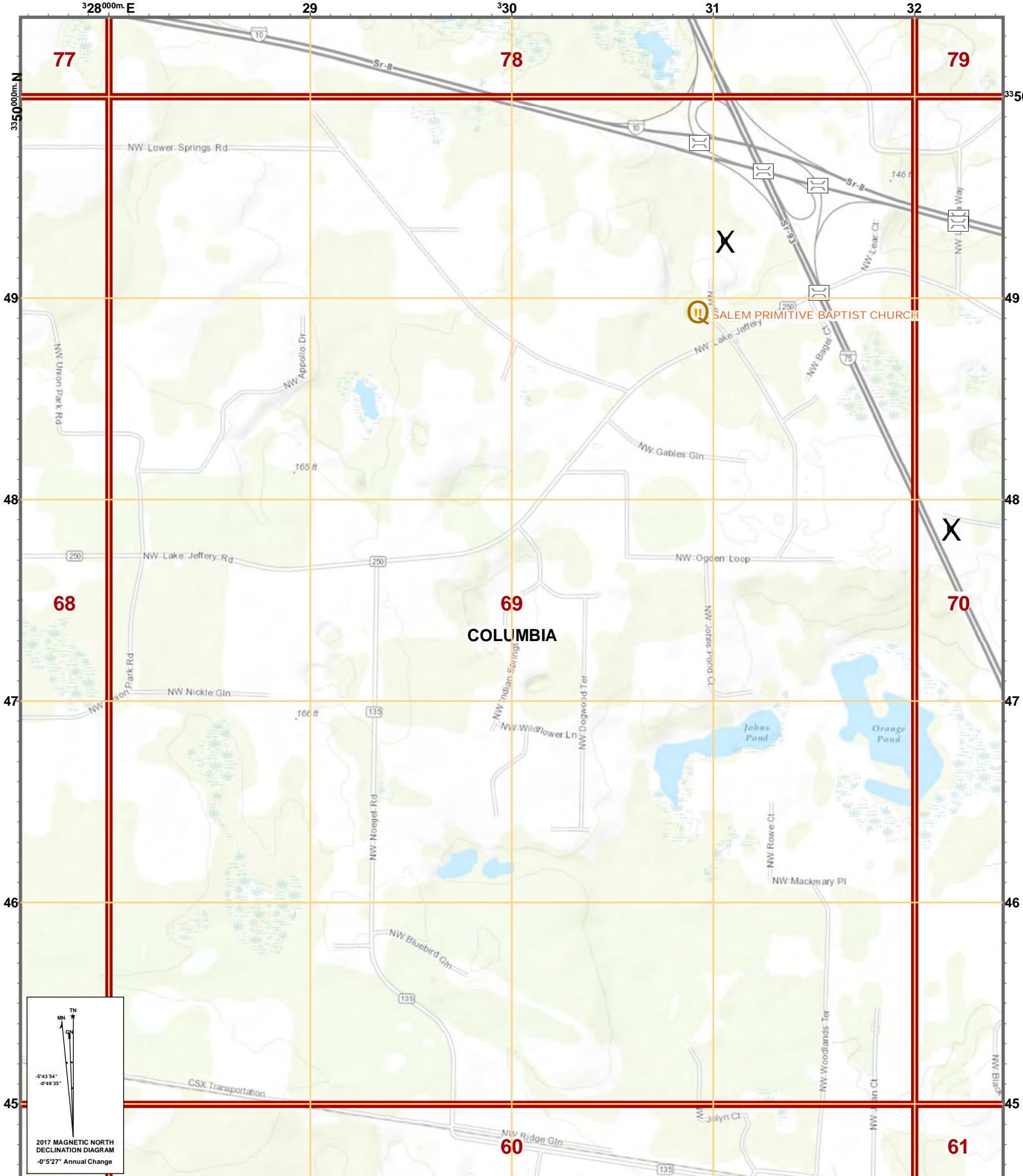
Disclaimer: Map is intended for reference only
No warranty for accuracy provided

Created By: GIS Section
Date: 9/7/2017
Time: 11:33:59 AM
Path: S:\Projects\USNG\2017_Mapbooks\COLUMBIA\MapBook_PDFs\COLUMBIA.mxd

US National Grid
100,000-m Square ID
LP
Grid Zone Designation
17R

USNG Page: 17R LP 24 45
Local Page: 68
Scale: 1:24,000





Disclaimer: Map is intended for reference only
No warranty for accuracy provided

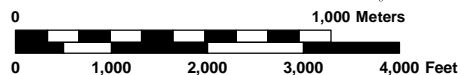
Created By: GIS Section
Date: 9/7/2017
Time: 11:34:19 AM

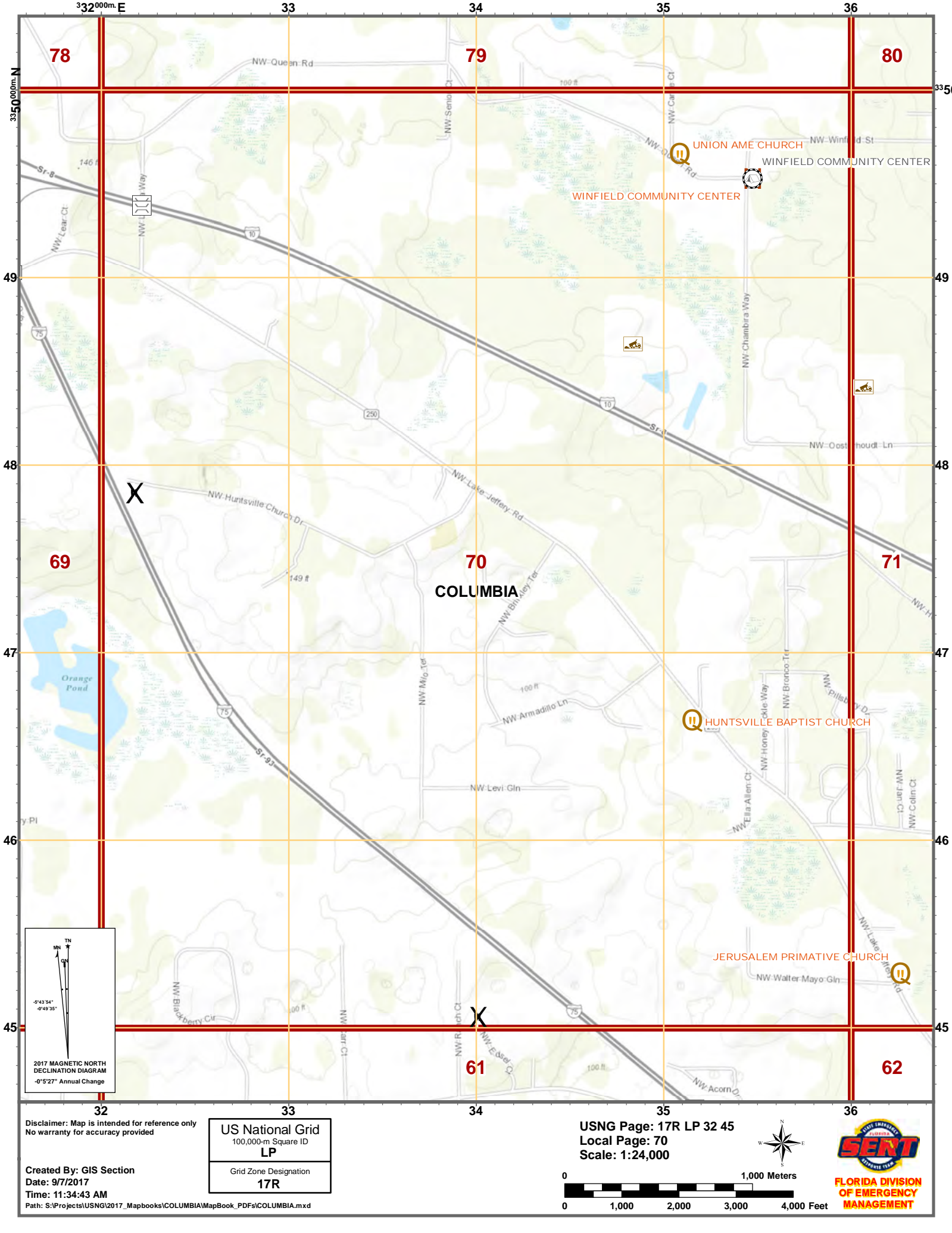
Path: S:\Projects\USNG\2017_Mapbooks\COLUMBIA\MapBook_PDFs\COLUMBIA.mxd

US National Grid
100,000-m Square ID
LP

Grid Zone Designation
17R

USNG Page: 17R LP 28 45
Local Page: 69
Scale: 1:24,000





78

79

80

69

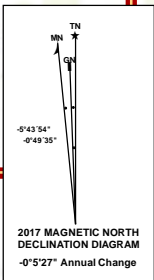
70

71

COLUMBIA

62

61

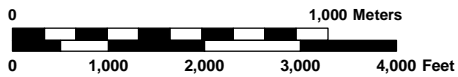


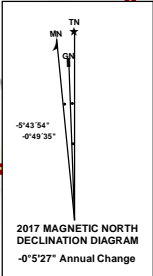
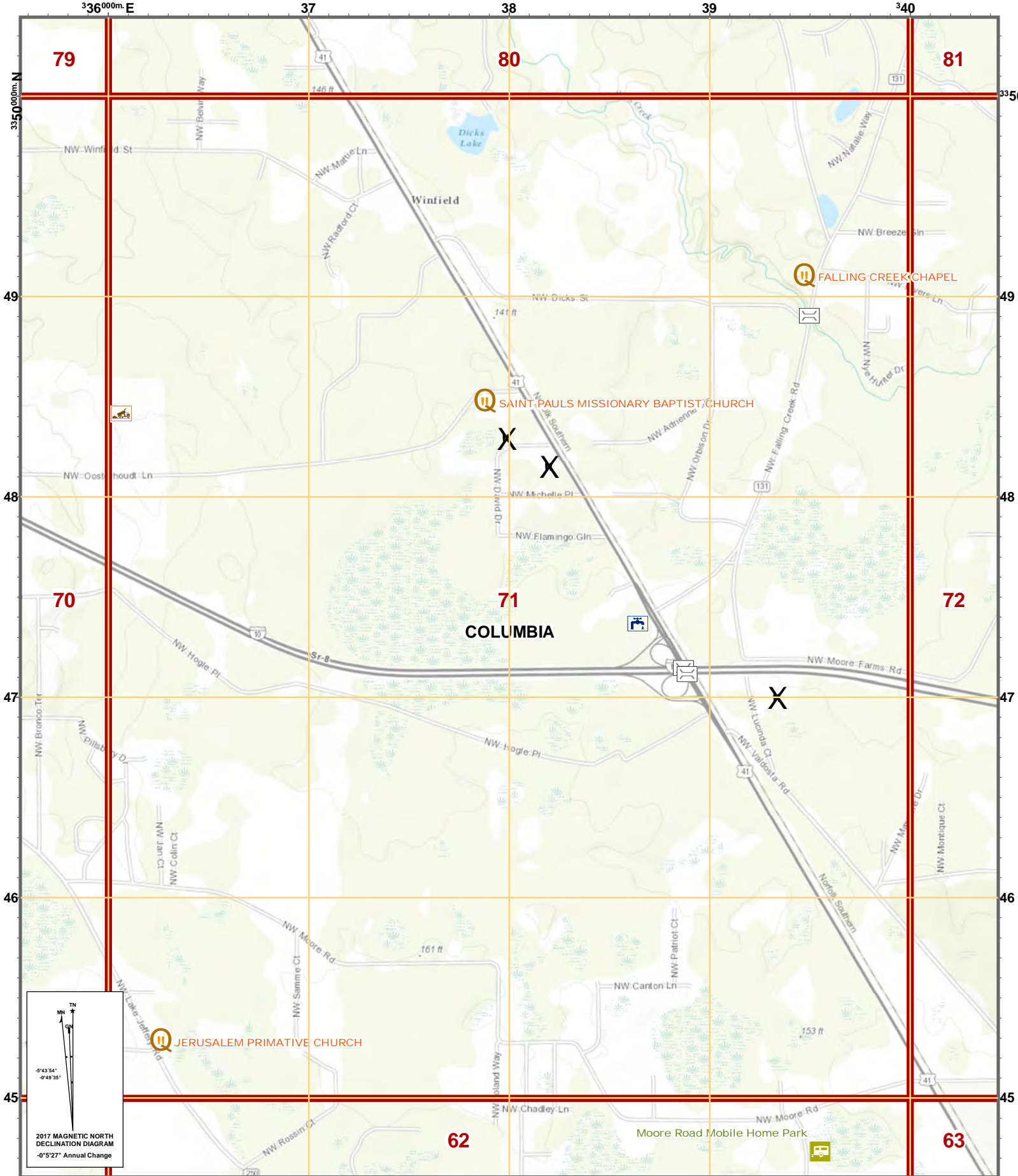
Disclaimer: Map is intended for reference only
No warranty for accuracy provided

Created By: GIS Section
Date: 9/7/2017
Time: 11:34:43 AM
Path: S:\Projects\USNG\2017_Mapbooks\COLUMBIA\MapBook_PDFs\COLUMBIA.mxd

US National Grid
100,000-m Square ID
LP
Grid Zone Designation
17R

USNG Page: 17R LP 32 45
Local Page: 70
Scale: 1:24,000



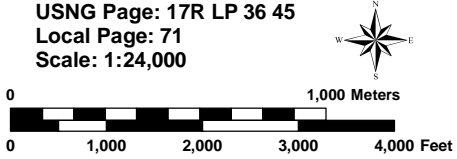


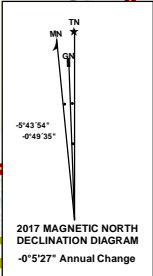
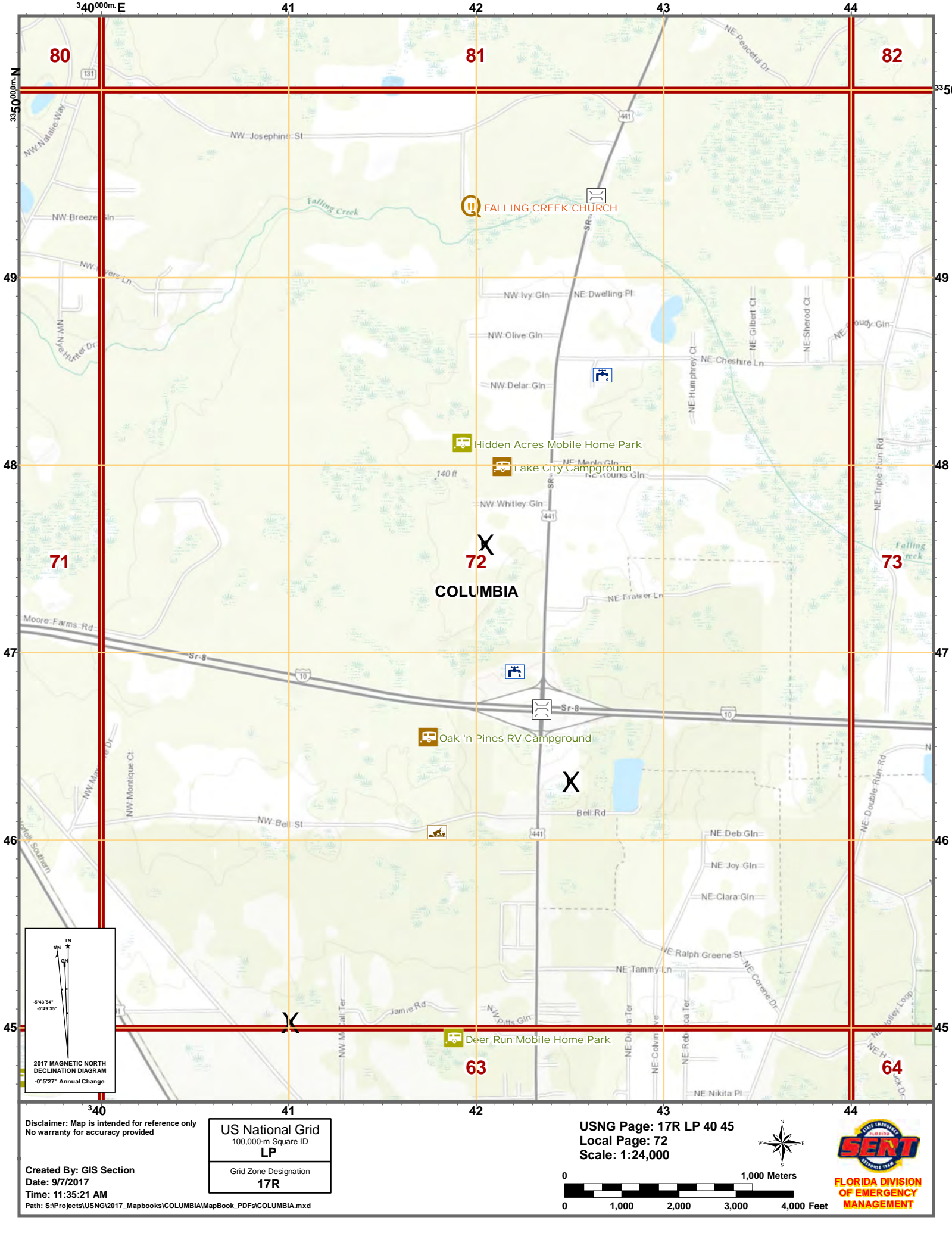
Disclaimer: Map is intended for reference only
No warranty for accuracy provided

Created By: GIS Section
Date: 9/7/2017
Time: 11:35:02 AM
Path: S:\Projects\USNG\2017_Mapbooks\COLUMBIA\MapBook_PDFs\COLUMBIA.mxd

US National Grid
100,000-m Square ID
LP
Grid Zone Designation
17R

USNG Page: 17R LP 36 45
Local Page: 71
Scale: 1:24,000



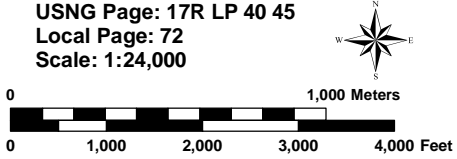


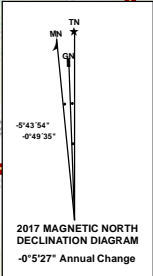
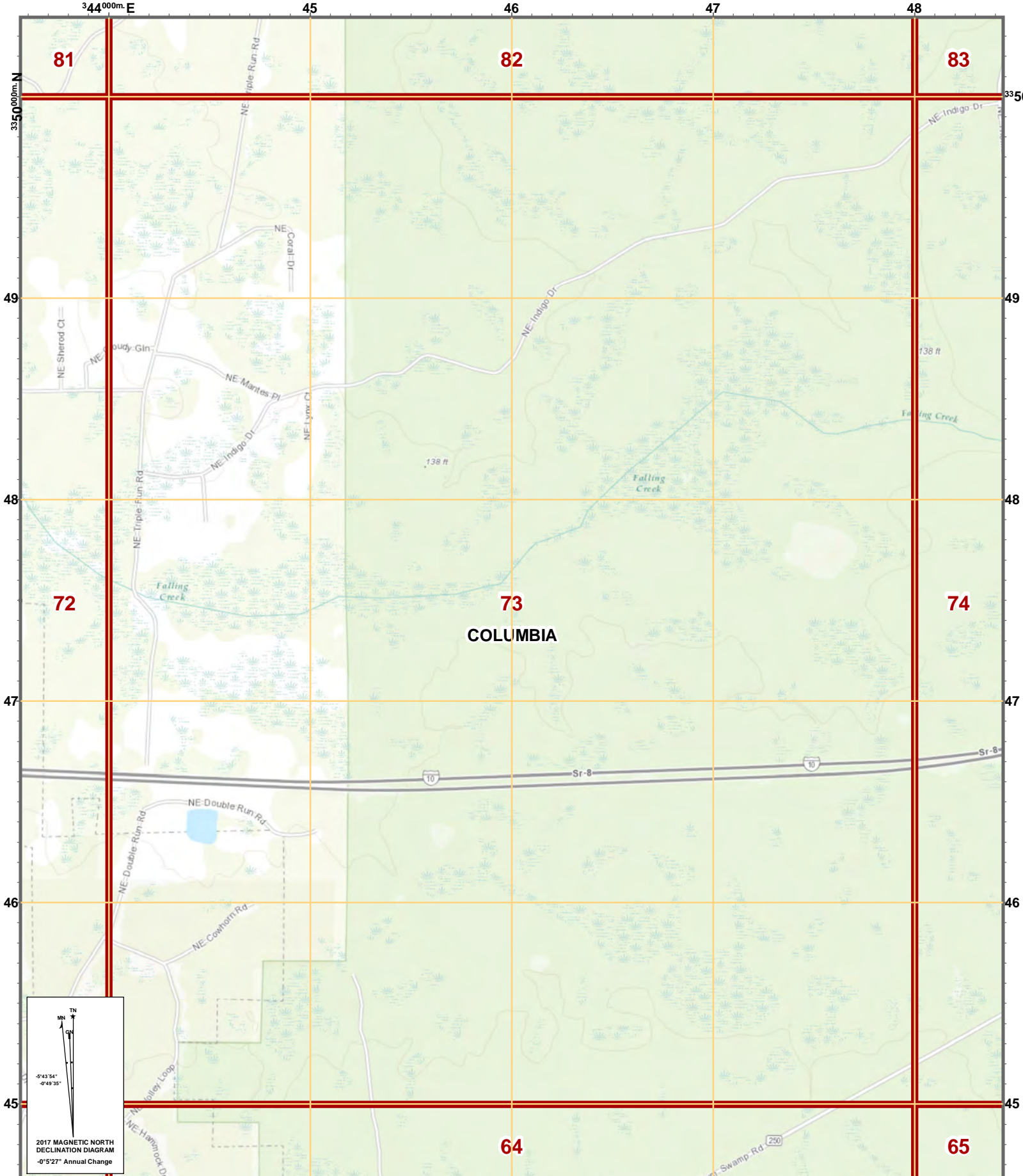
Disclaimer: Map is intended for reference only
No warranty for accuracy provided

Created By: GIS Section
Date: 9/7/2017
Time: 11:35:21 AM
Path: S:\Projects\USNG\2017_Mapbooks\COLUMBIA\MapBook_PDFs\COLUMBIA.mxd

US National Grid
100,000-m Square ID
LP
Grid Zone Designation
17R

USNG Page: 17R LP 40 45
Local Page: 72
Scale: 1:24,000





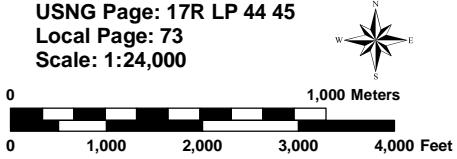
Disclaimer: Map is intended for reference only
No warranty for accuracy provided

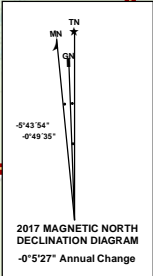
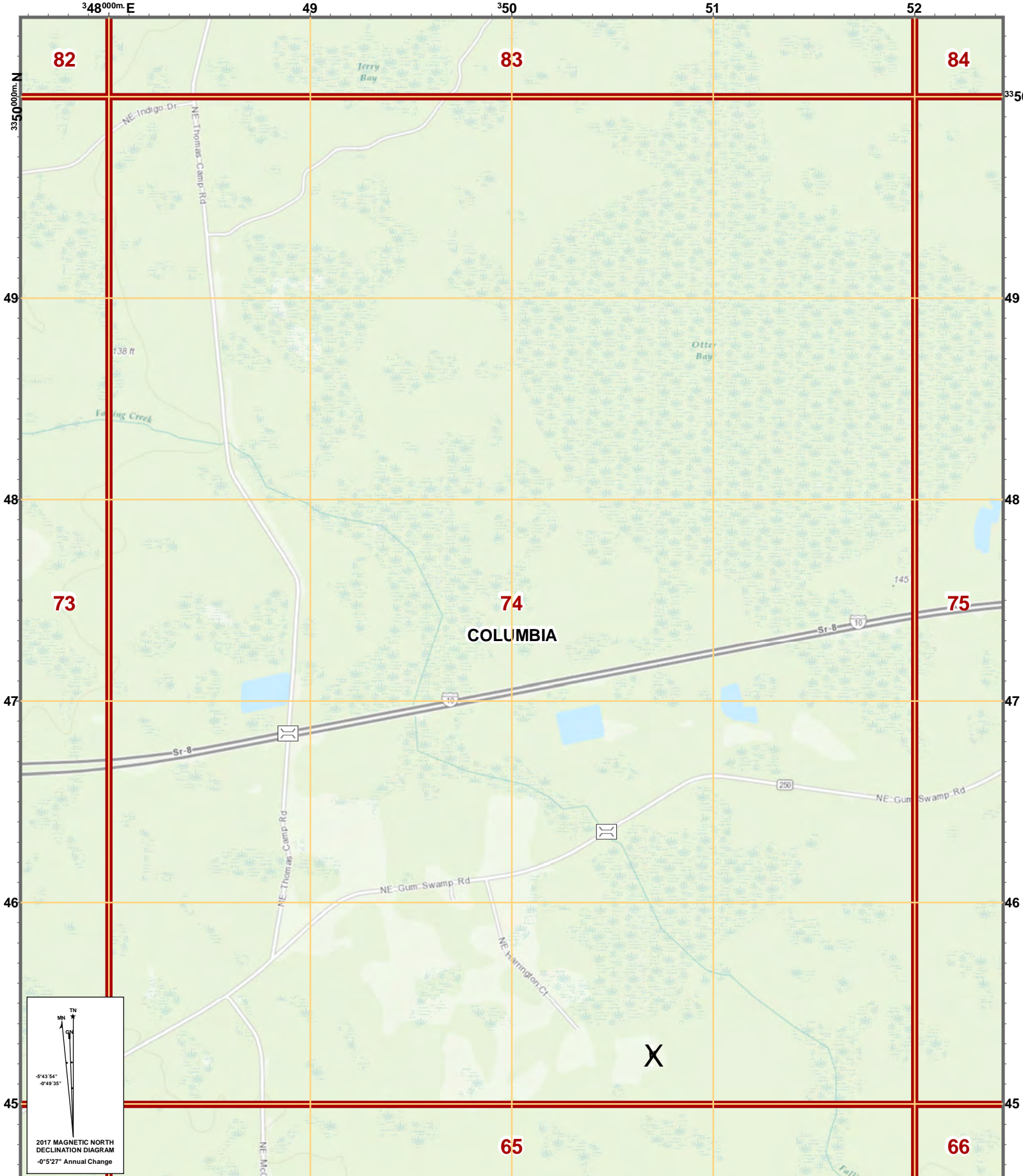
Created By: GIS Section
Date: 9/7/2017
Time: 11:35:43 AM

Path: S:\Projects\USNG\2017_Mapbooks\COLUMBIA\MapBook_PDFs\COLUMBIA.mxd

US National Grid
100,000-m Square ID
LP
Grid Zone Designation
17R

USNG Page: 17R LP 44 45
Local Page: 73
Scale: 1:24,000



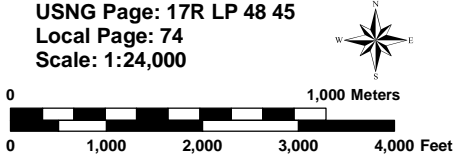


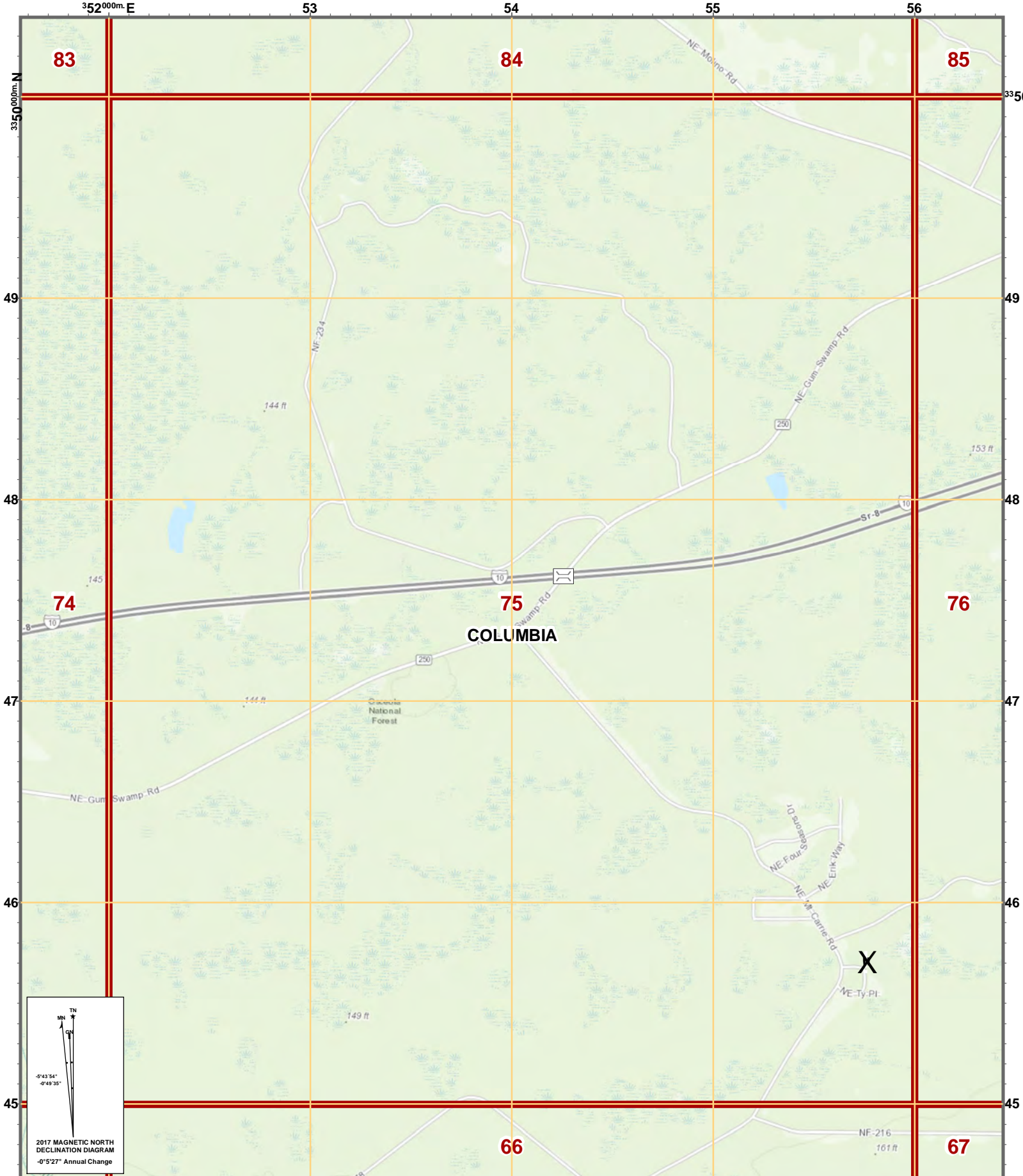
Disclaimer: Map is intended for reference only
No warranty for accuracy provided

Created By: GIS Section
Date: 9/7/2017
Time: 11:36:07 AM
Path: S:\Projects\USNG\2017_Mapbooks\COLUMBIA\MapBook_PDFs\COLUMBIA.mxd

US National Grid 100,000-m Square ID LP
Grid Zone Designation 17R

USNG Page: 17R LP 48 45
Local Page: 74
Scale: 1:24,000





Disclaimer: Map is intended for reference only
No warranty for accuracy provided

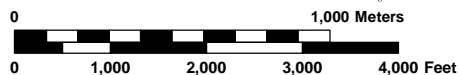
Created By: GIS Section
Date: 9/7/2017
Time: 11:36:27 AM

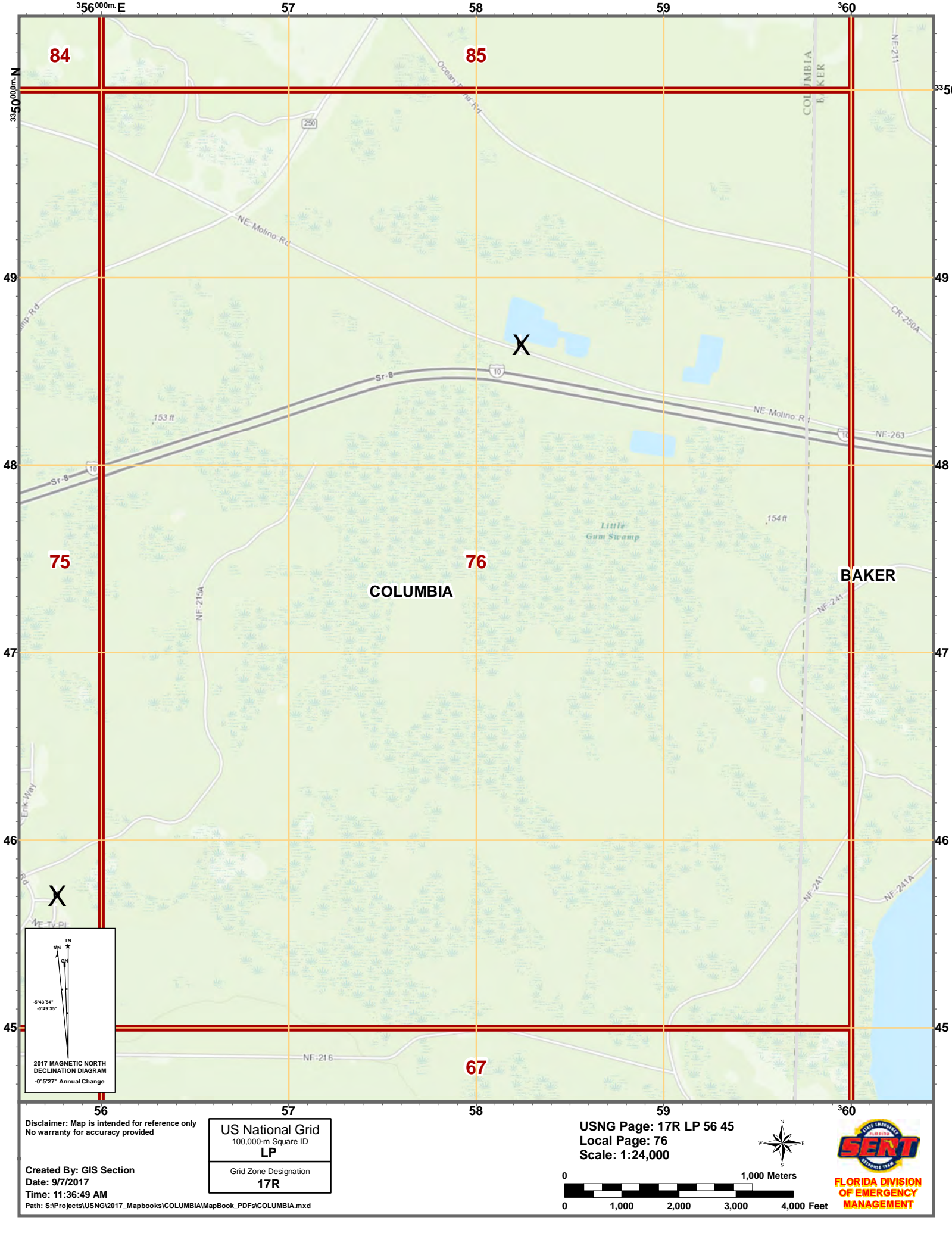
Path: S:\Projects\USNG\2017_Mapbooks\COLUMBIA\MapBook_PDFs\COLUMBIA.mxd

US National Grid
100,000-m Square ID
LP

Grid Zone Designation
17R

USNG Page: 17R LP 52 45
Local Page: 75
Scale: 1:24,000





Disclaimer: Map is intended for reference only
No warranty for accuracy provided

Created By: GIS Section
Date: 9/7/2017
Time: 11:36:49 AM

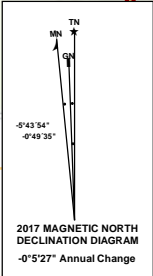
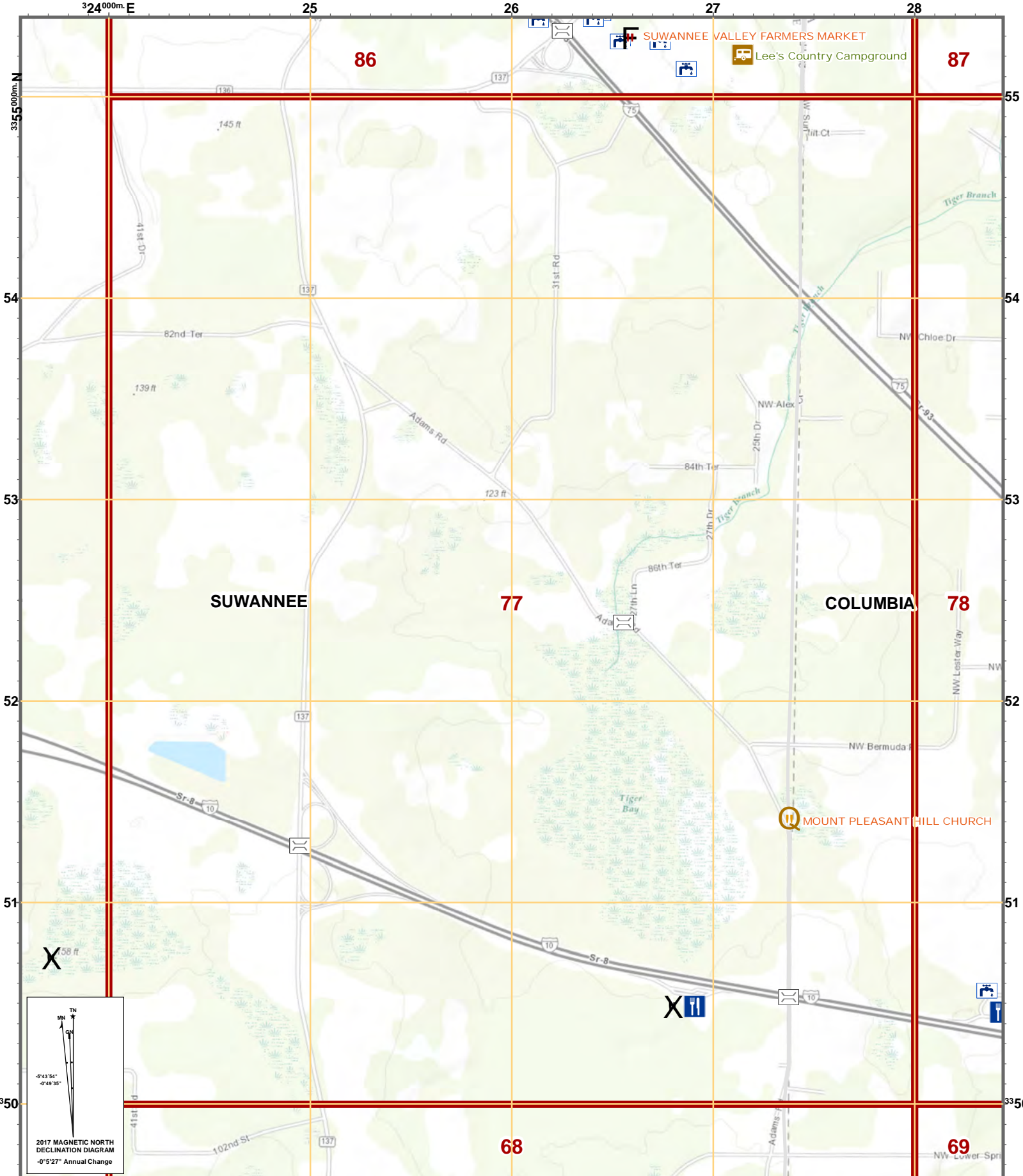
Path: S:\Projects\USNG\2017_Mapbooks\COLUMBIA\MapBook_PDFs\COLUMBIA.mxd

US National Grid
100,000-m Square ID
LP

Grid Zone Designation
17R

USNG Page: 17R LP 56 45
Local Page: 76
Scale: 1:24,000





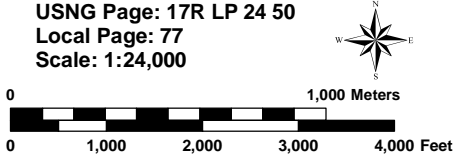
Disclaimer: Map is intended for reference only
No warranty for accuracy provided

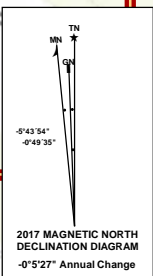
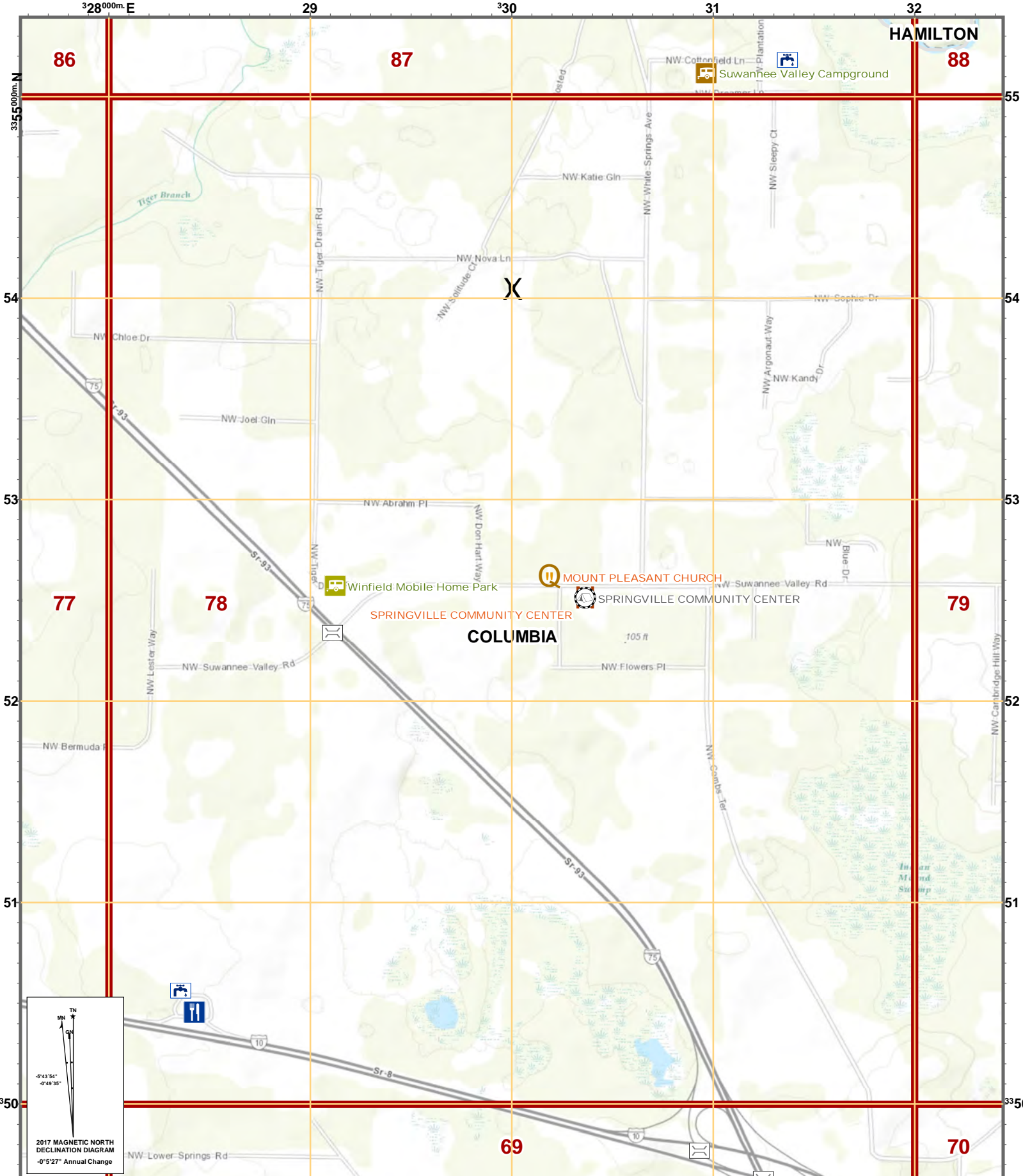
Created By: GIS Section
Date: 9/7/2017
Time: 11:37:09 AM

Path: S:\Projects\USNG\2017_Mapbooks\COLUMBIA\MapBook_PDFs\COLUMBIA.mxd

US National Grid 100,000-m Square ID LP
Grid Zone Designation 17R

USNG Page: 17R LP 24 50
Local Page: 77
Scale: 1:24,000





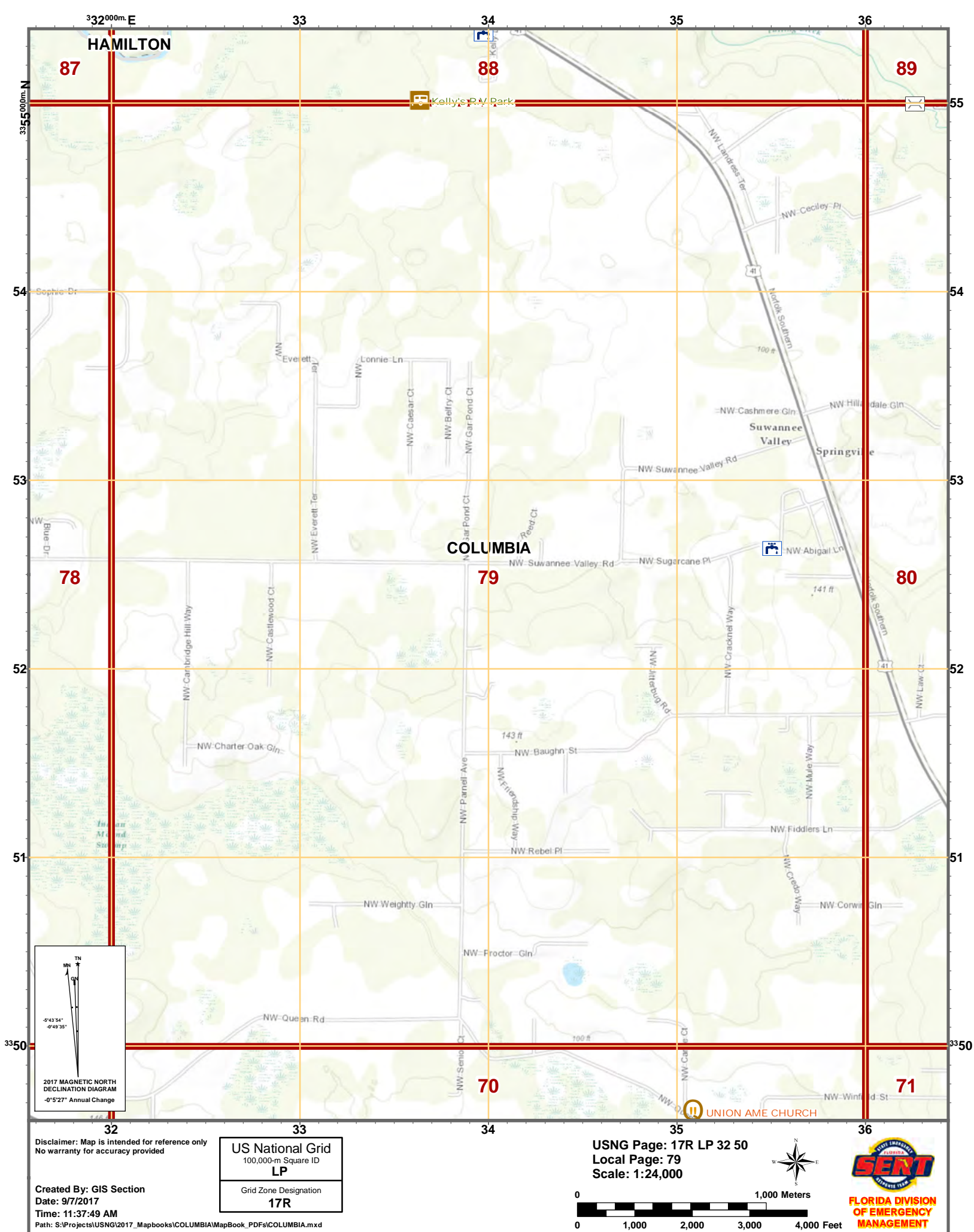
Disclaimer: Map is intended for reference only
No warranty for accuracy provided

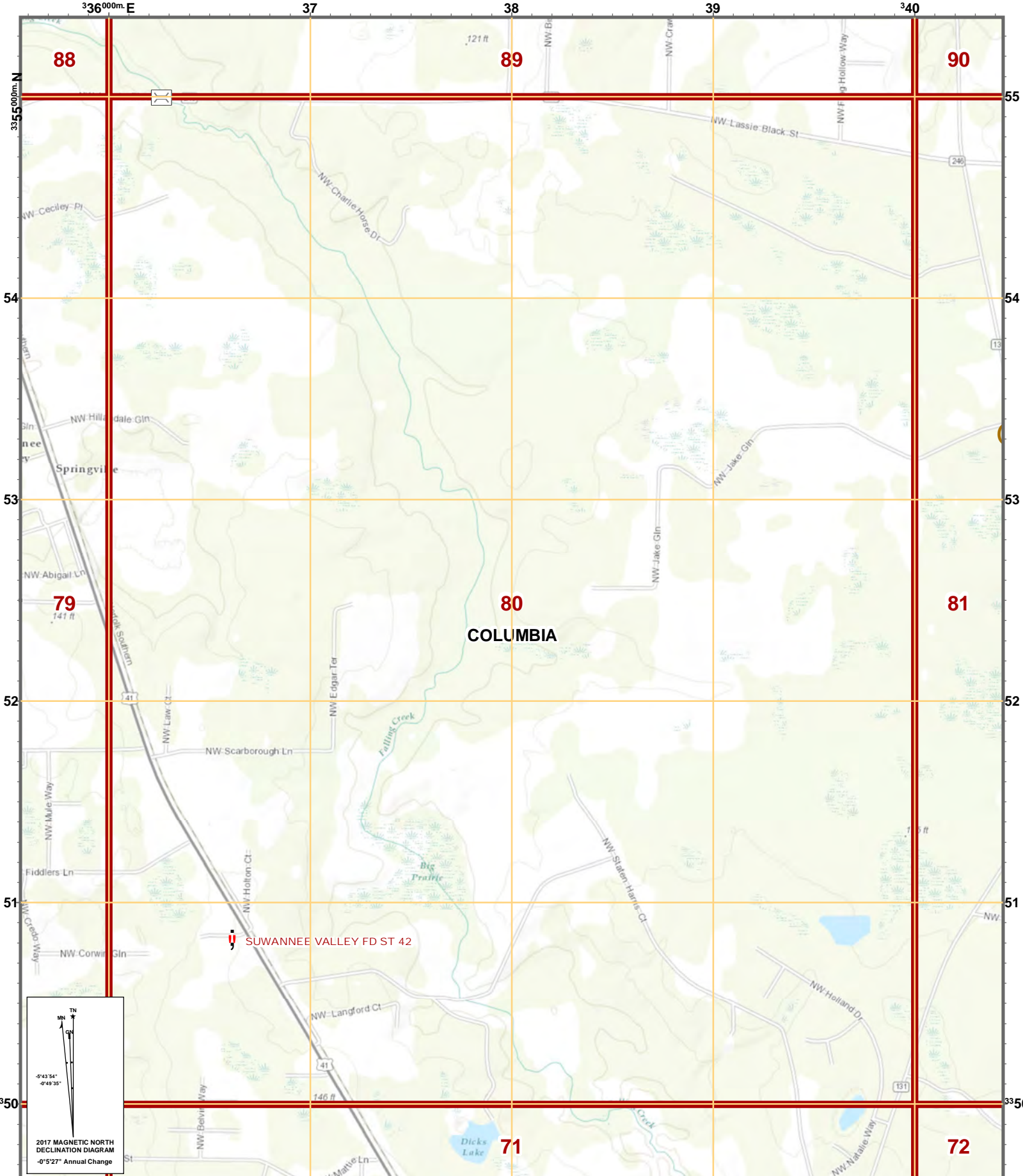
Created By: GIS Section
Date: 9/7/2017
Time: 11:37:30 AM
Path: S:\Projects\USNG\2017_Mapbooks\COLUMBIA\MapBook_PDFs\COLUMBIA.mxd

US National Grid
100,000-m Square ID
LP
Grid Zone Designation
17R

USNG Page: 17R LP 28 50
Local Page: 78
Scale: 1:24,000





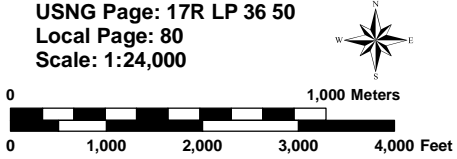


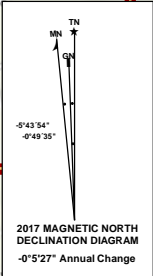
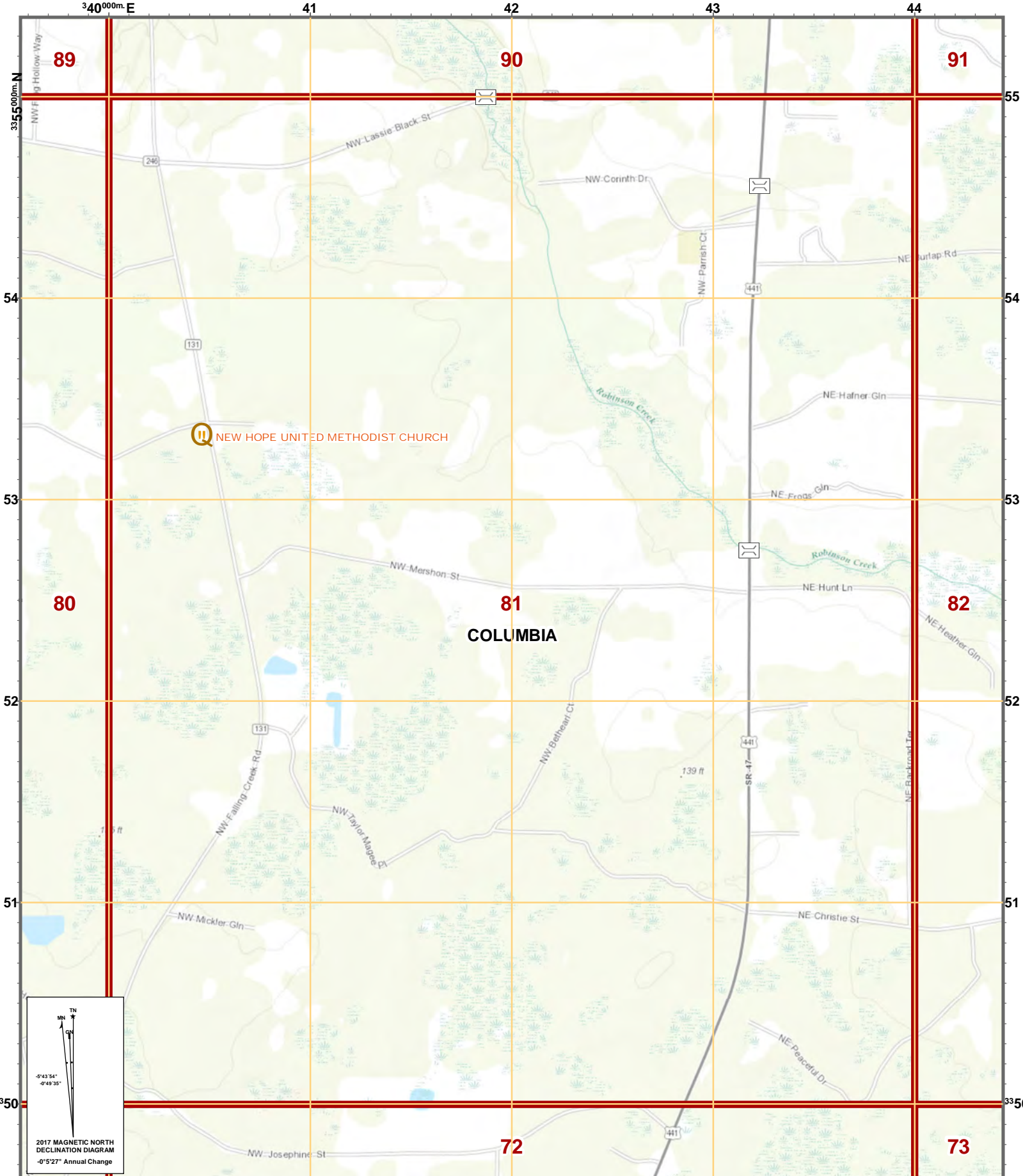
Disclaimer: Map is intended for reference only
No warranty for accuracy provided

Created By: GIS Section
Date: 9/7/2017
Time: 11:38:05 AM
Path: S:\Projects\USNG\2017_Mapbooks\COLUMBIA\MapBook_PDFs\COLUMBIA.mxd

US National Grid 100,000-m Square ID LP
Grid Zone Designation 17R

USNG Page: 17R LP 36 50
Local Page: 80
Scale: 1:24,000





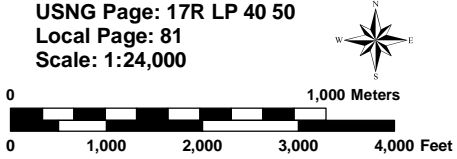
Disclaimer: Map is intended for reference only
No warranty for accuracy provided

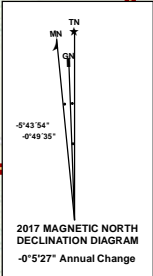
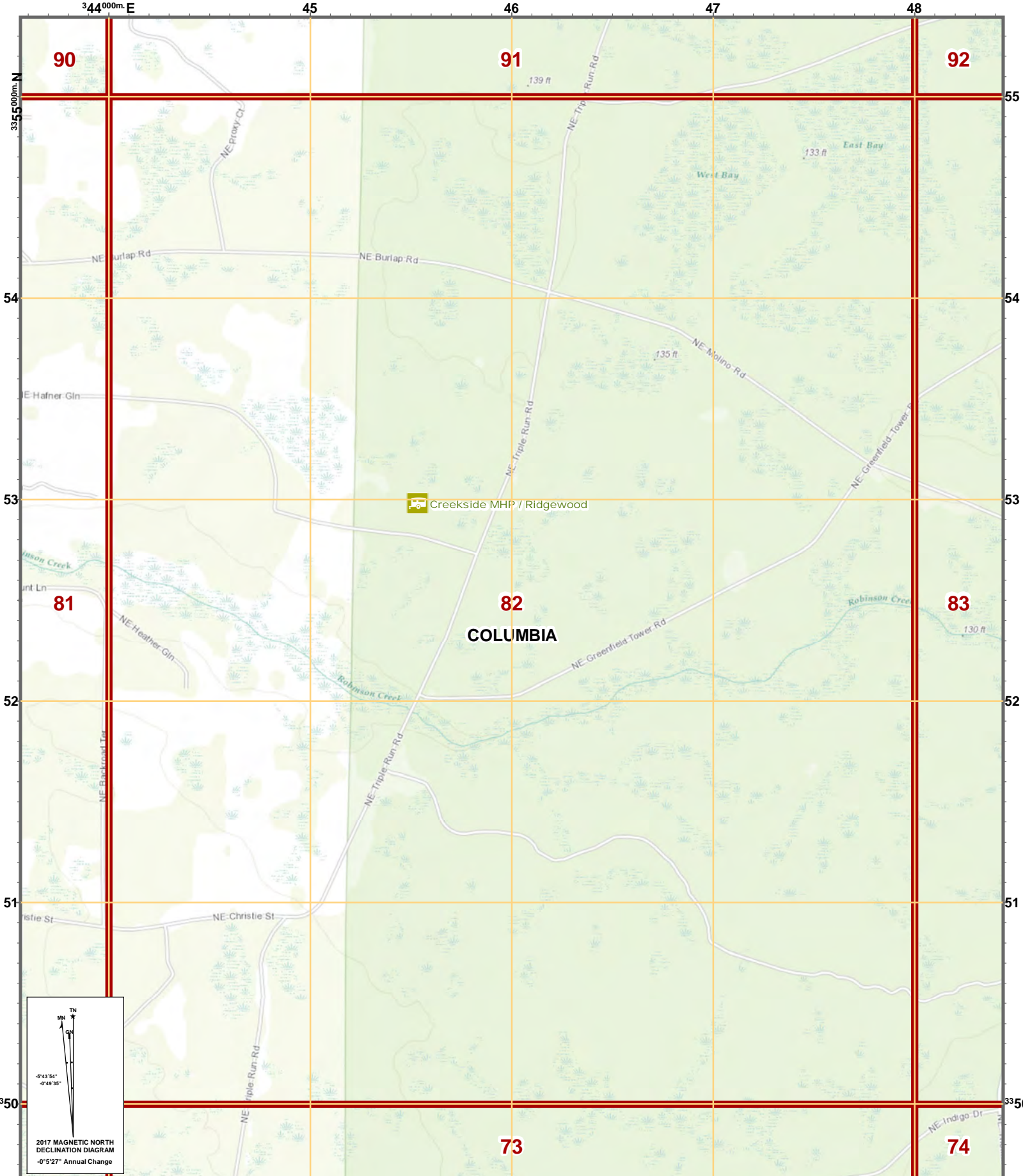
Created By: GIS Section
Date: 9/7/2017
Time: 11:38:19 AM

Path: S:\Projects\USNG\2017_Mapbooks\COLUMBIA\MapBook_PDFs\COLUMBIA.mxd

US National Grid
100,000-m Square ID
LP
Grid Zone Designation
17R

USNG Page: 17R LP 40 50
Local Page: 81
Scale: 1:24,000



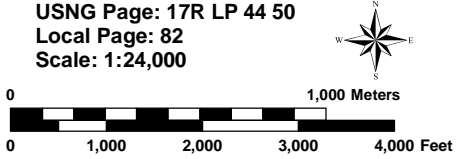


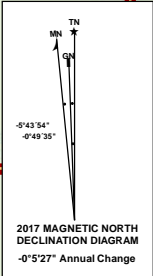
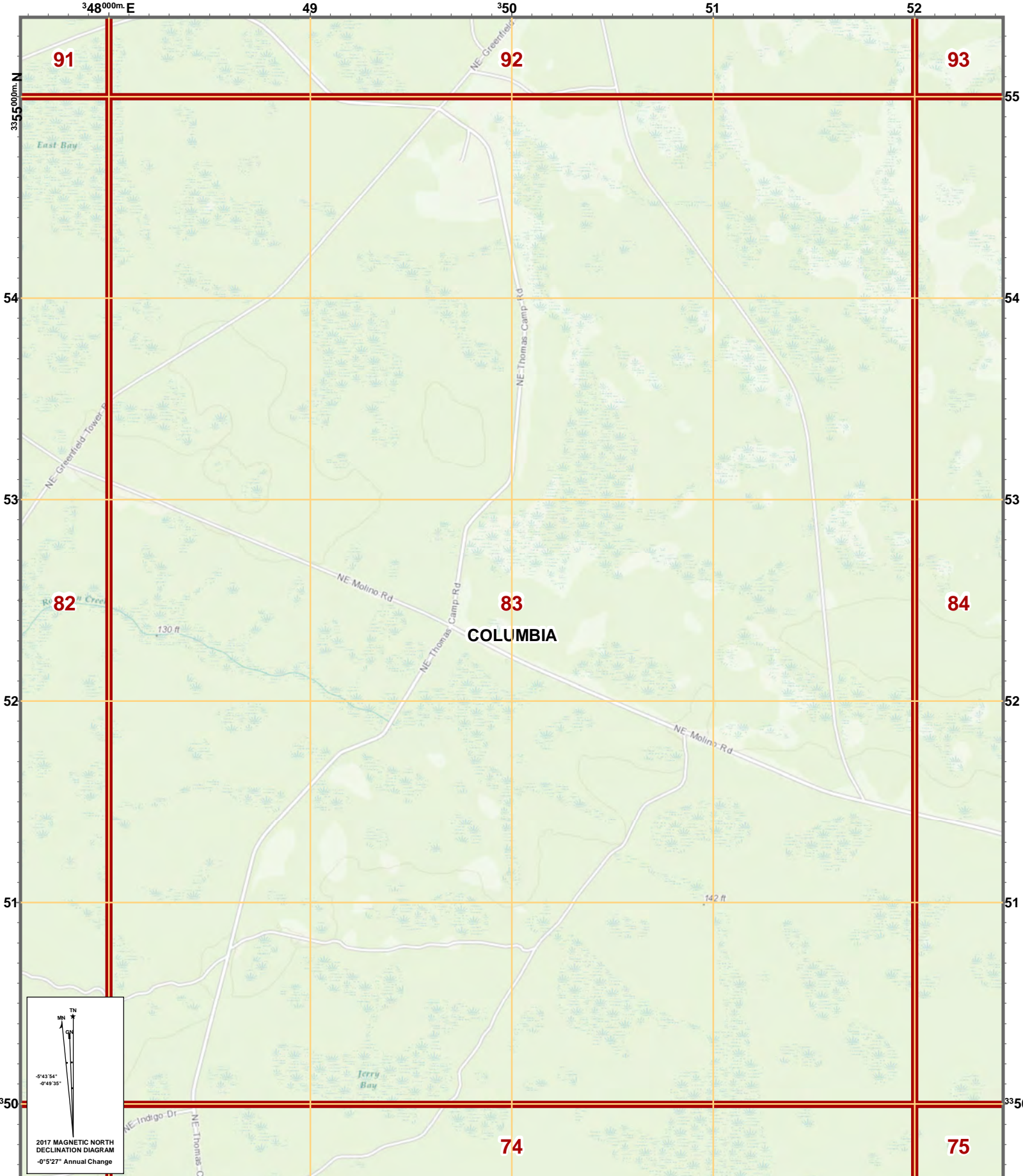
Disclaimer: Map is intended for reference only
No warranty for accuracy provided

Created By: GIS Section
Date: 9/7/2017
Time: 11:38:37 AM
Path: S:\Projects\USNG\2017_Mapbooks\COLUMBIA\MapBook_PDFs\COLUMBIA.mxd

US National Grid
100,000-m Square ID
LP
Grid Zone Designation
17R

USNG Page: 17R LP 44 50
Local Page: 82
Scale: 1:24,000



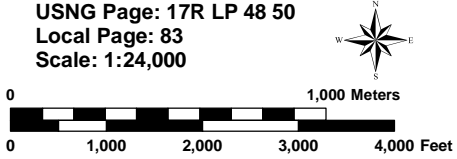


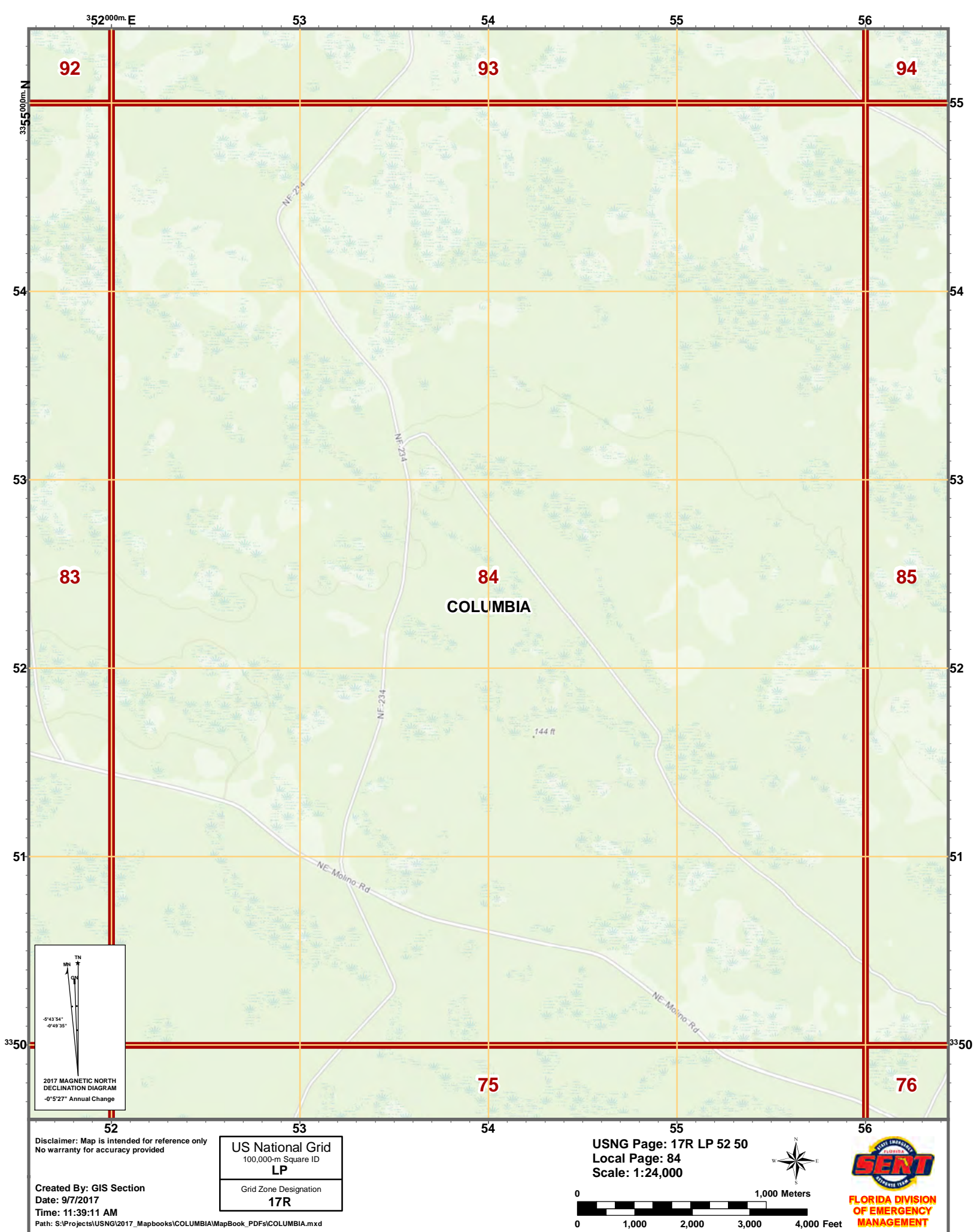
Disclaimer: Map is intended for reference only
No warranty for accuracy provided

Created By: GIS Section
Date: 9/7/2017
Time: 11:38:54 AM
Path: S:\Projects\USNG\2017_Mapbooks\COLUMBIAMapBook_PDFs\COLUMBIA.mxd

US National Grid 100,000-m Square ID LP
Grid Zone Designation 17R

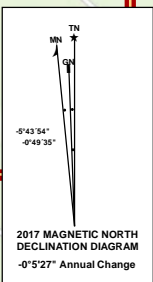
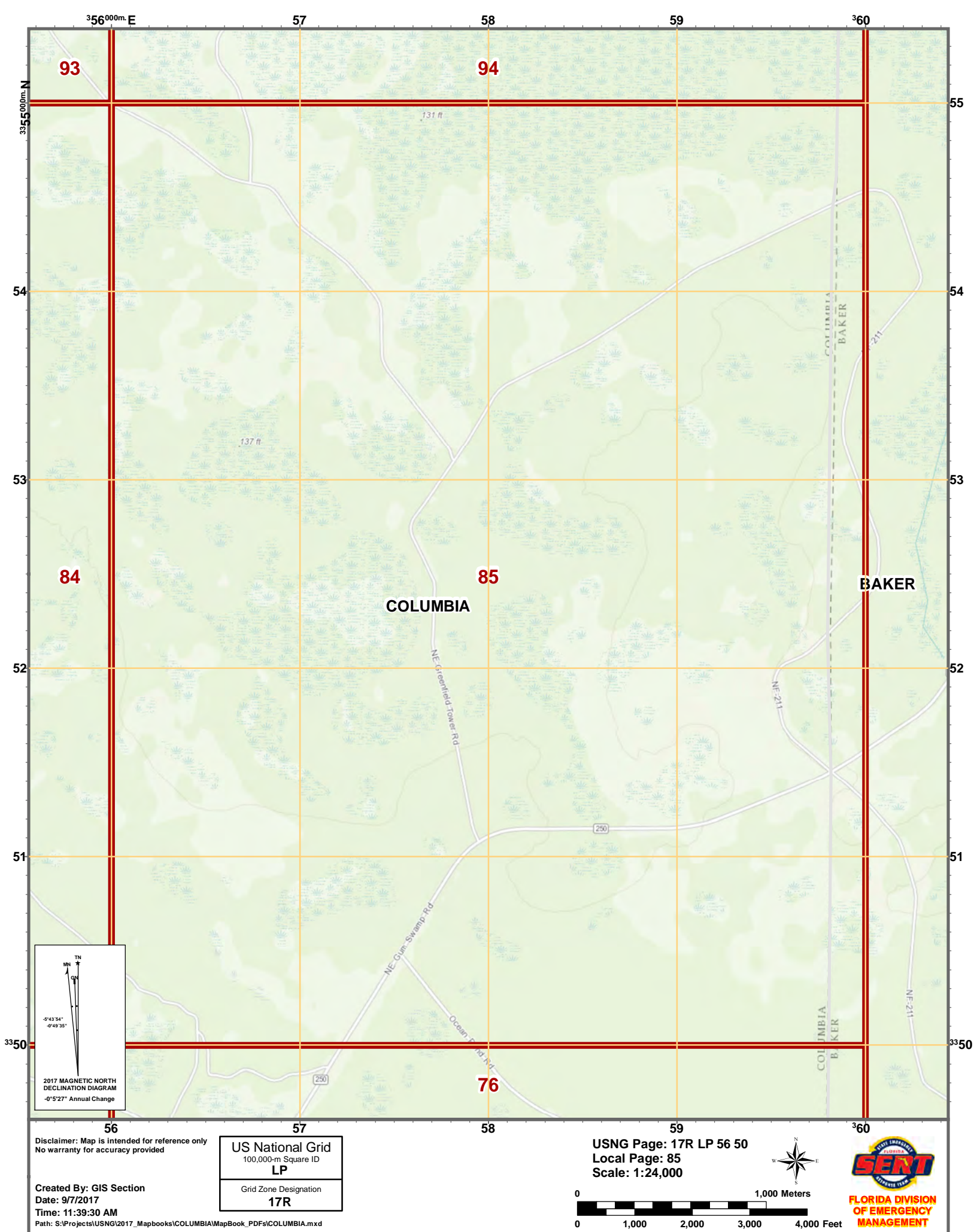
USNG Page: 17R LP 48 50
Local Page: 83
Scale: 1:24,000





Created By: GIS Section
Date: 9/7/2017
Time: 11:39:11 AM

Path: S:\Projects\USNG\2017_Mapbooks\COLUMBIA\MapBook_PDFs\COLUMBIA.mxd



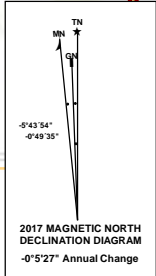
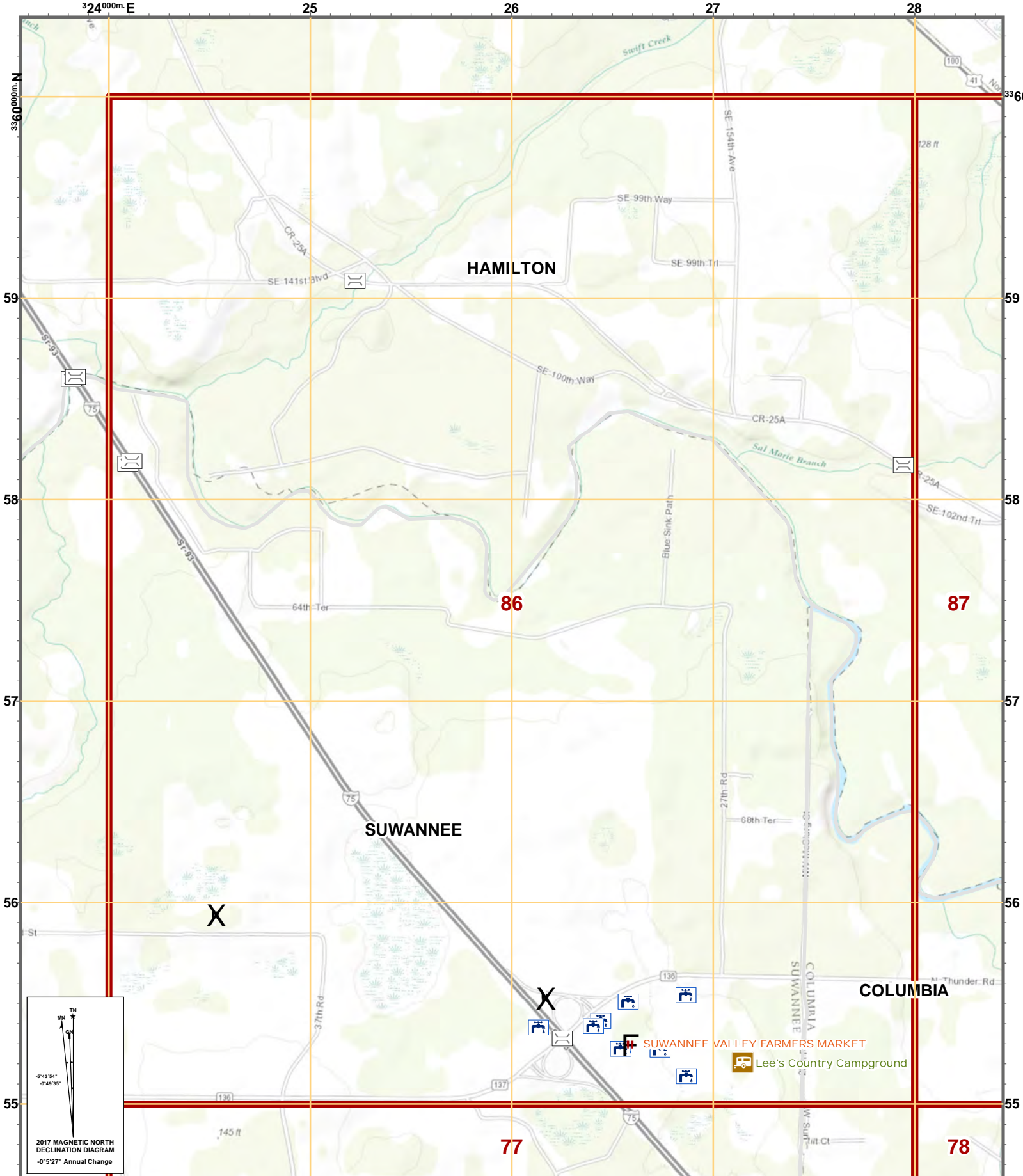
Disclaimer: Map is intended for reference only
No warranty for accuracy provided

Created By: GIS Section
Date: 9/7/2017
Time: 11:39:30 AM
Path: S:\Projects\USNG\2017_Mapbooks\COLUMBIA\MapBook_PDFs\COLUMBIA.mxd

US National Grid
100,000-m Square ID
LP
Grid Zone Designation
17R

USNG Page: 17R LP 56 50
Local Page: 85
Scale: 1:24,000





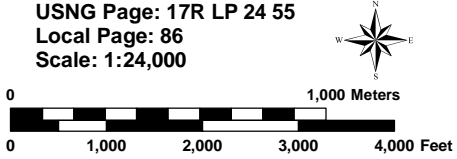
Disclaimer: Map is intended for reference only
No warranty for accuracy provided

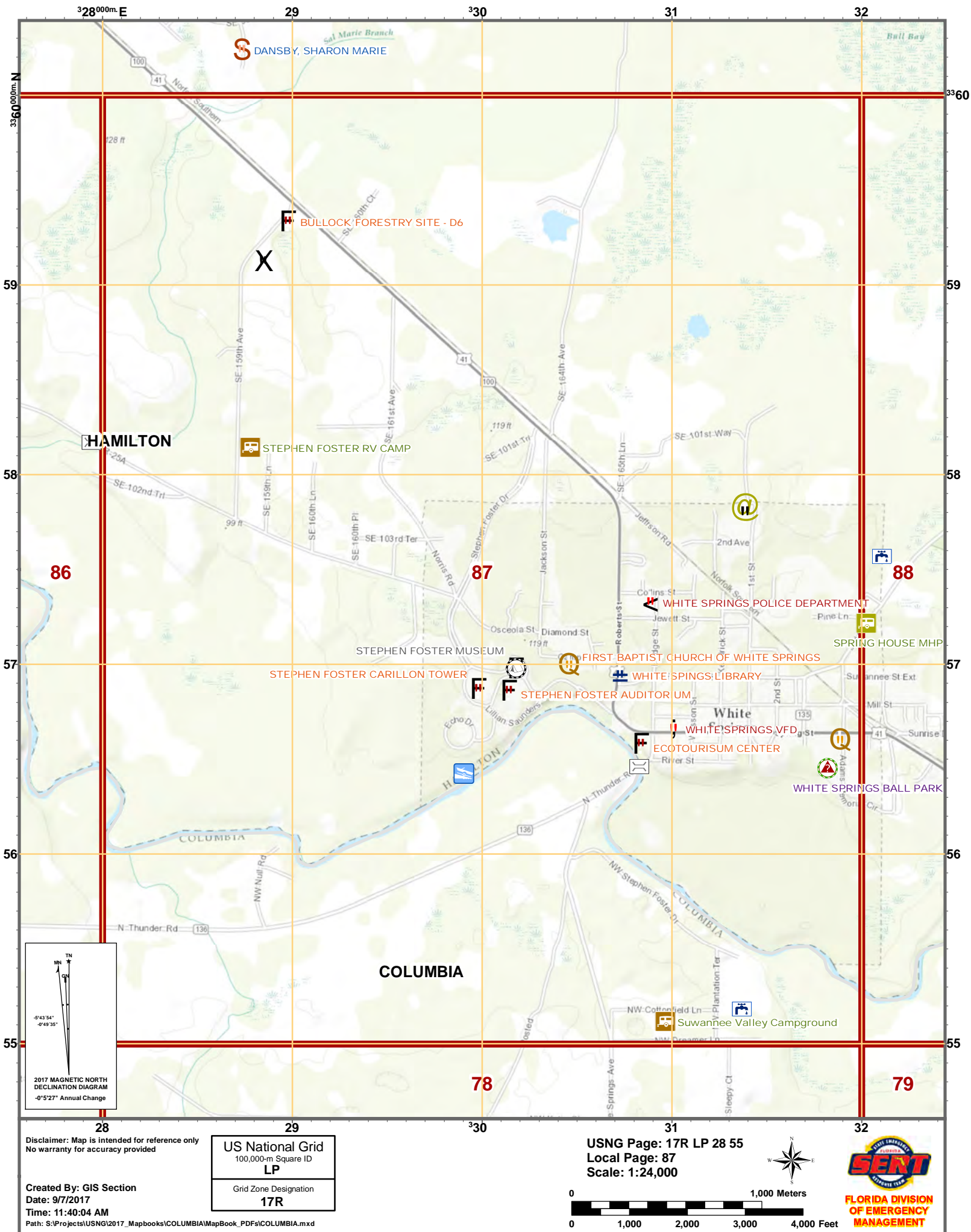
Created By: GIS Section
Date: 9/7/2017
Time: 11:39:46 AM

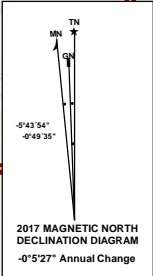
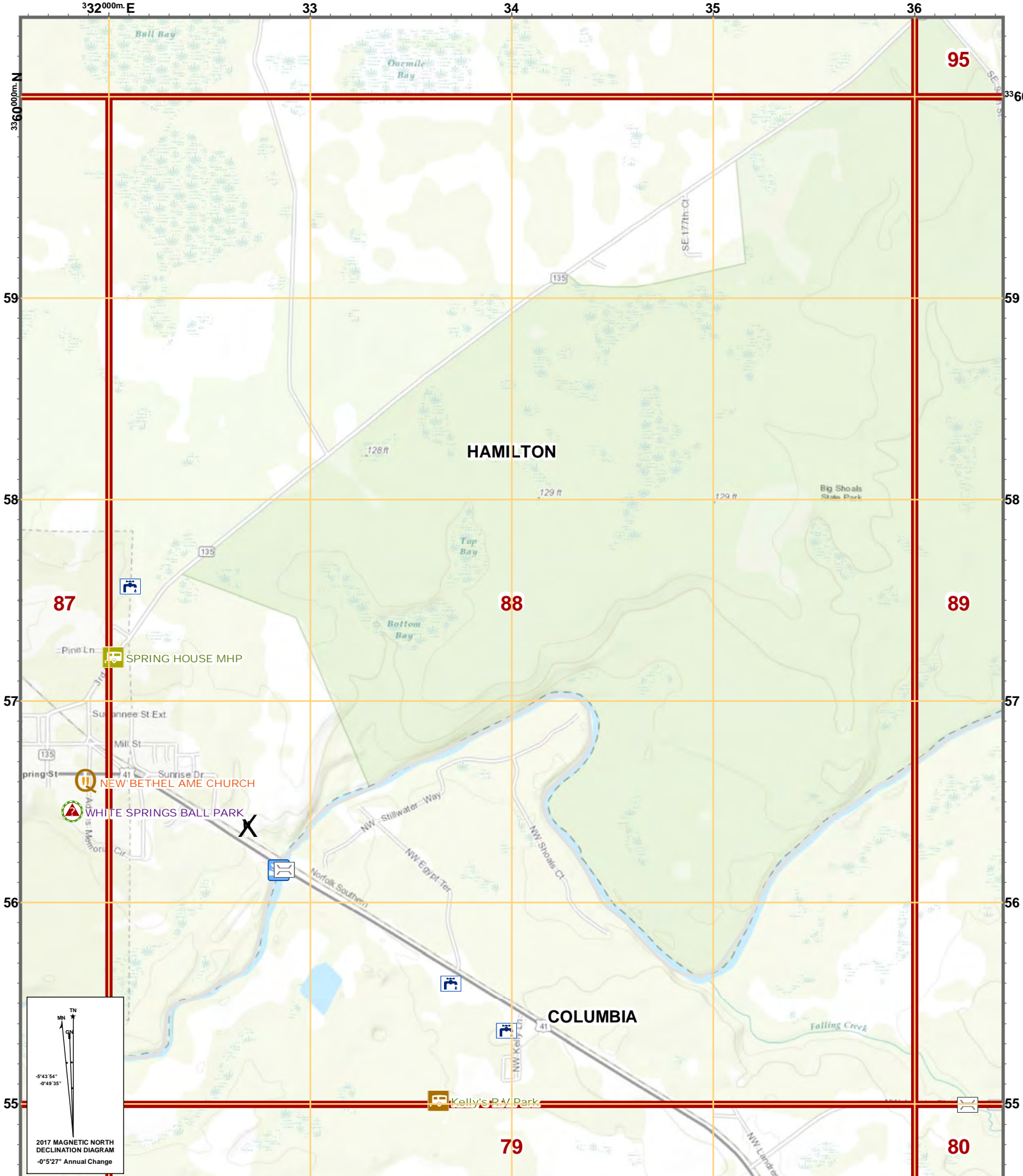
Path: S:\Projects\USNG\2017_Mapbooks\COLUMBIA\MapBook_PDFs\COLUMBIA.mxd

US National Grid 100,000-m Square ID LP
Grid Zone Designation 17R

USNG Page: 17R LP 24 55
Local Page: 86
Scale: 1:24,000





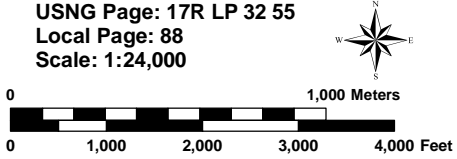


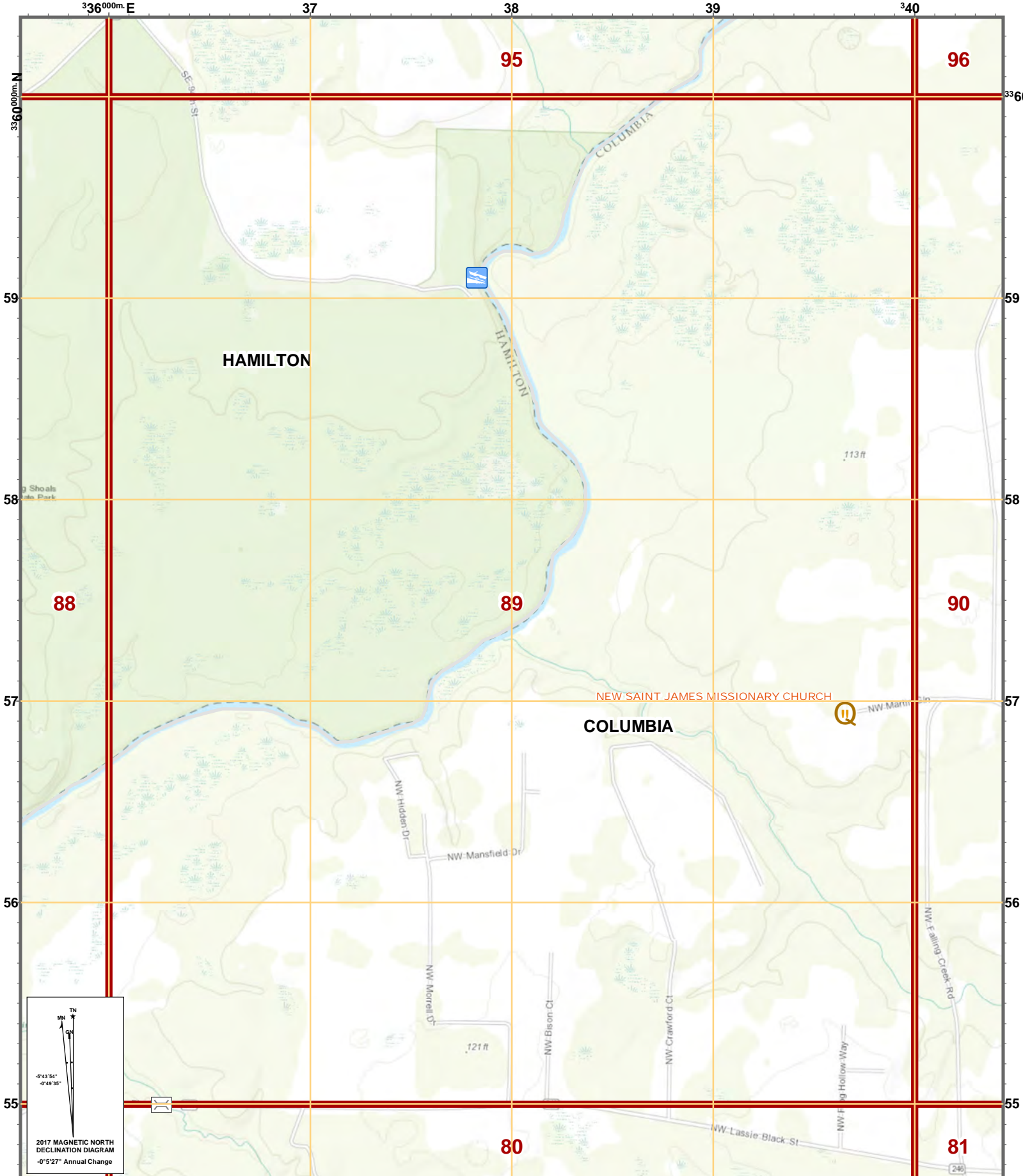
Disclaimer: Map is intended for reference only
No warranty for accuracy provided

Created By: GIS Section
Date: 9/7/2017
Time: 11:40:18 AM
Path: S:\Projects\USNG\2017_Mapbooks\COLUMBIA\MapBook_PDFs\COLUMBIA.mxd

US National Grid
100,000-m Square ID
LP
Grid Zone Designation
17R

USNG Page: 17R LP 32 55
Local Page: 88
Scale: 1:24,000





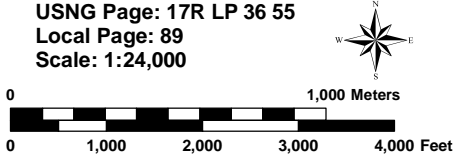
Disclaimer: Map is intended for reference only
No warranty for accuracy provided

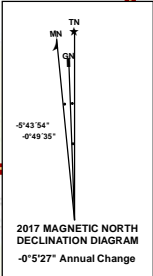
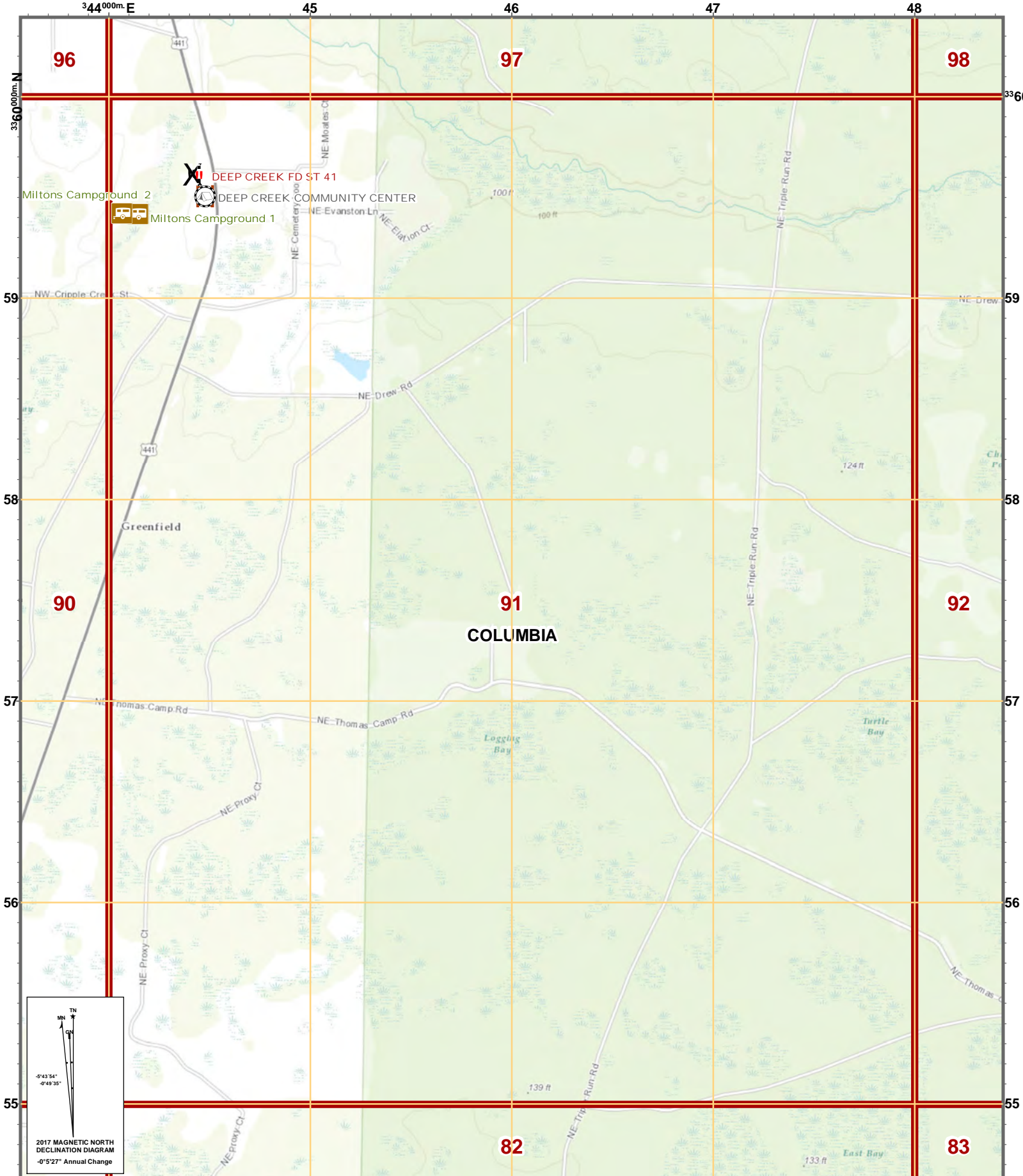
Created By: GIS Section
Date: 9/7/2017
Time: 11:40:35 AM

Path: S:\Projects\USNG\2017_Mapbooks\COLUMBIA\MapBook_PDFs\COLUMBIA.mxd

US National Grid 100,000-m Square ID LP
Grid Zone Designation 17R

USNG Page: 17R LP 36 55
Local Page: 89
Scale: 1:24,000





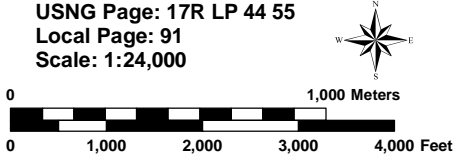
Disclaimer: Map is intended for reference only
No warranty for accuracy provided

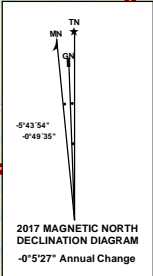
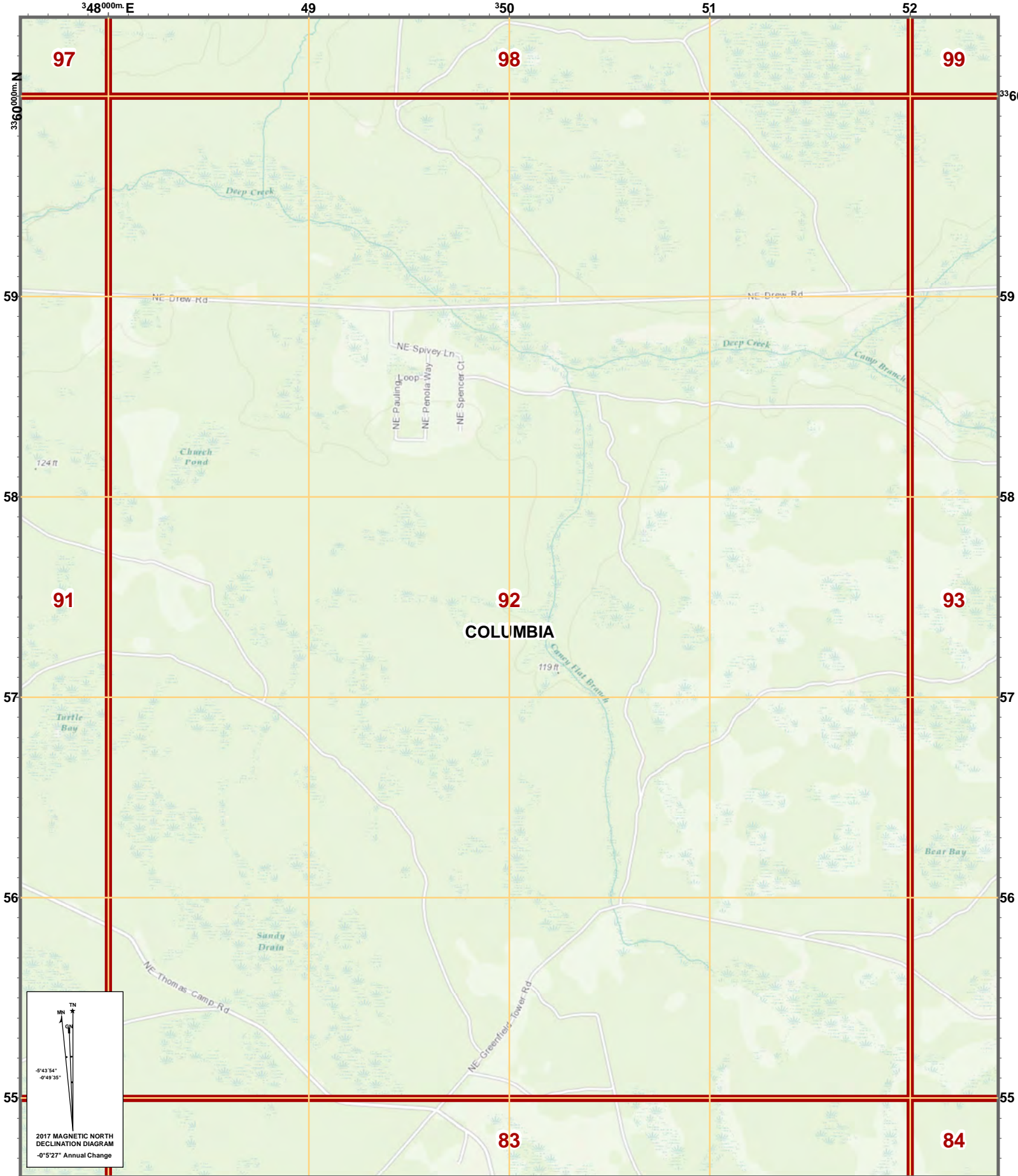
Created By: GIS Section
Date: 9/7/2017
Time: 11:41:07 AM

Path: S:\Projects\USNG\2017_Mapbooks\COLUMBIA\MapBook_PDFs\COLUMBIA.mxd

US National Grid 100,000-m Square ID LP
Grid Zone Designation 17R

USNG Page: 17R LP 44 55
Local Page: 91
Scale: 1:24,000





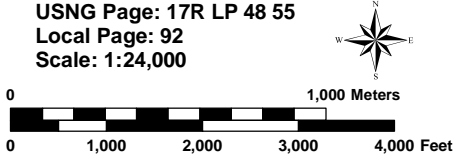
Disclaimer: Map is intended for reference only
No warranty for accuracy provided

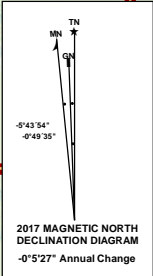
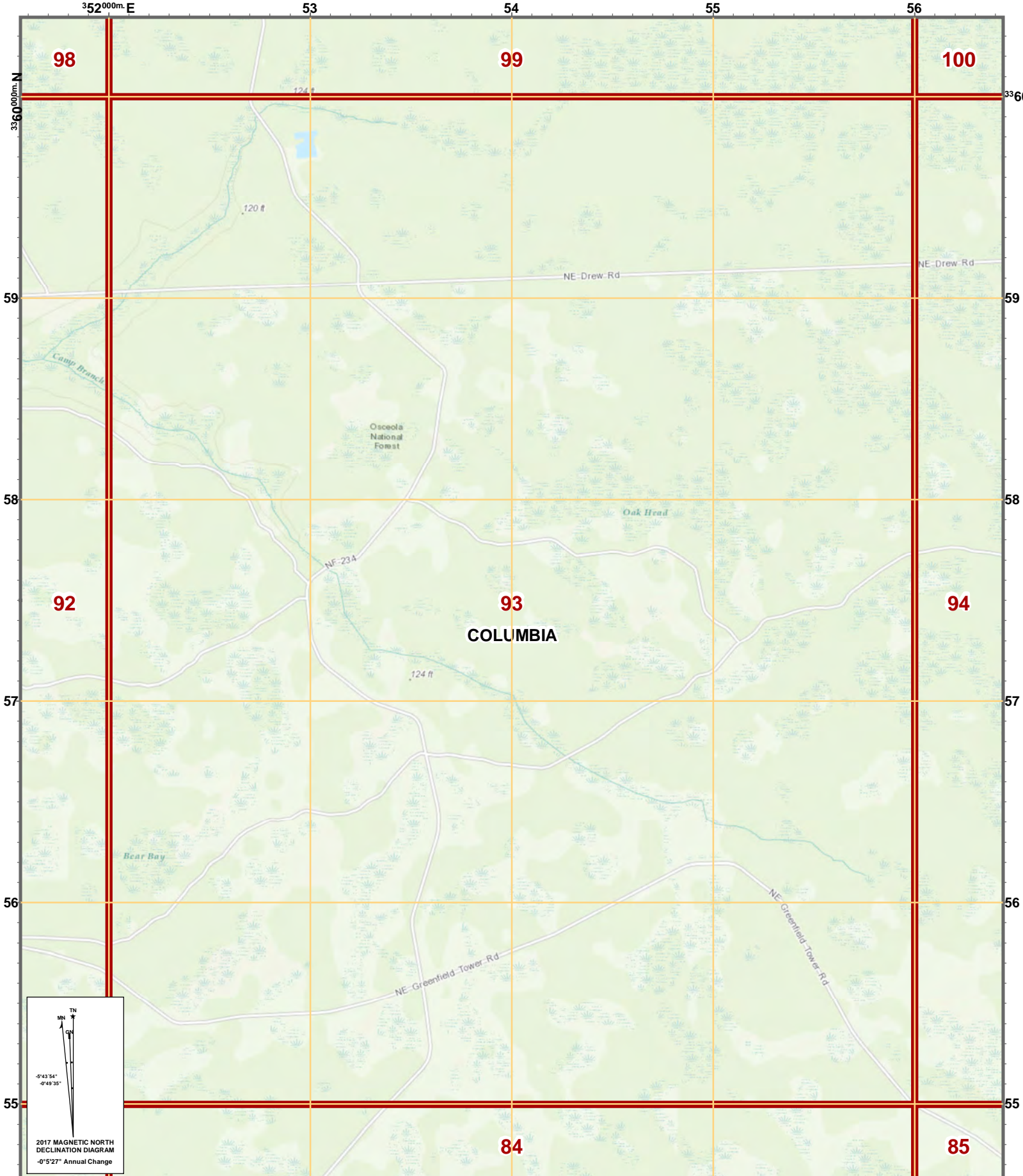
Created By: GIS Section
Date: 9/7/2017
Time: 11:41:23 AM

Path: S:\Projects\USNG\2017_Mapbooks\COLUMBIA\MapBook_PDFs\COLUMBIA.mxd

US National Grid 100,000-m Square ID LP
Grid Zone Designation 17R

USNG Page: 17R LP 48 55
Local Page: 92
Scale: 1:24,000



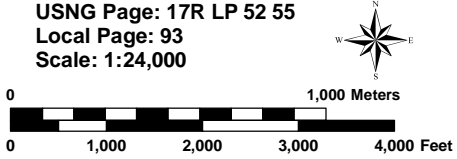


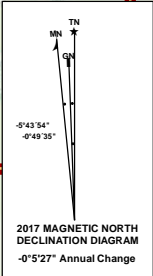
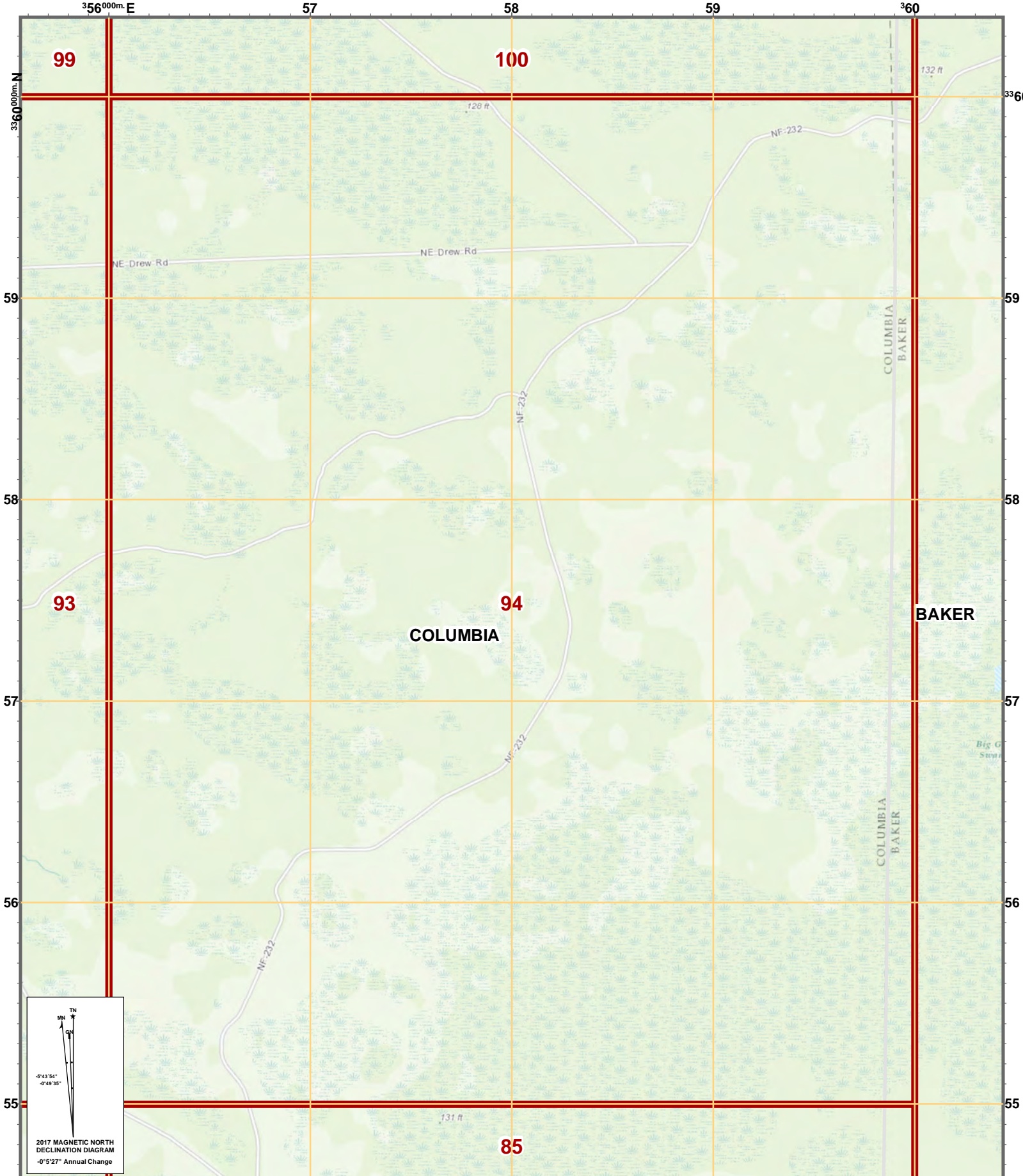
Disclaimer: Map is intended for reference only
No warranty for accuracy provided

Created By: GIS Section
Date: 9/7/2017
Time: 11:41:36 AM
Path: S:\Projects\USNG\2017_Mapbooks\COLUMBIA\MapBook_PDFs\COLUMBIA.mxd

US National Grid 100,000-m Square ID LP
Grid Zone Designation 17R

USNG Page: 17R LP 52 55
Local Page: 93
Scale: 1:24,000





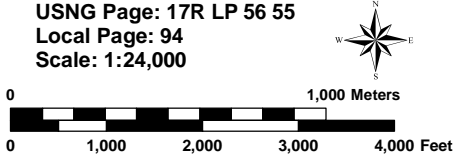
Disclaimer: Map is intended for reference only
No warranty for accuracy provided

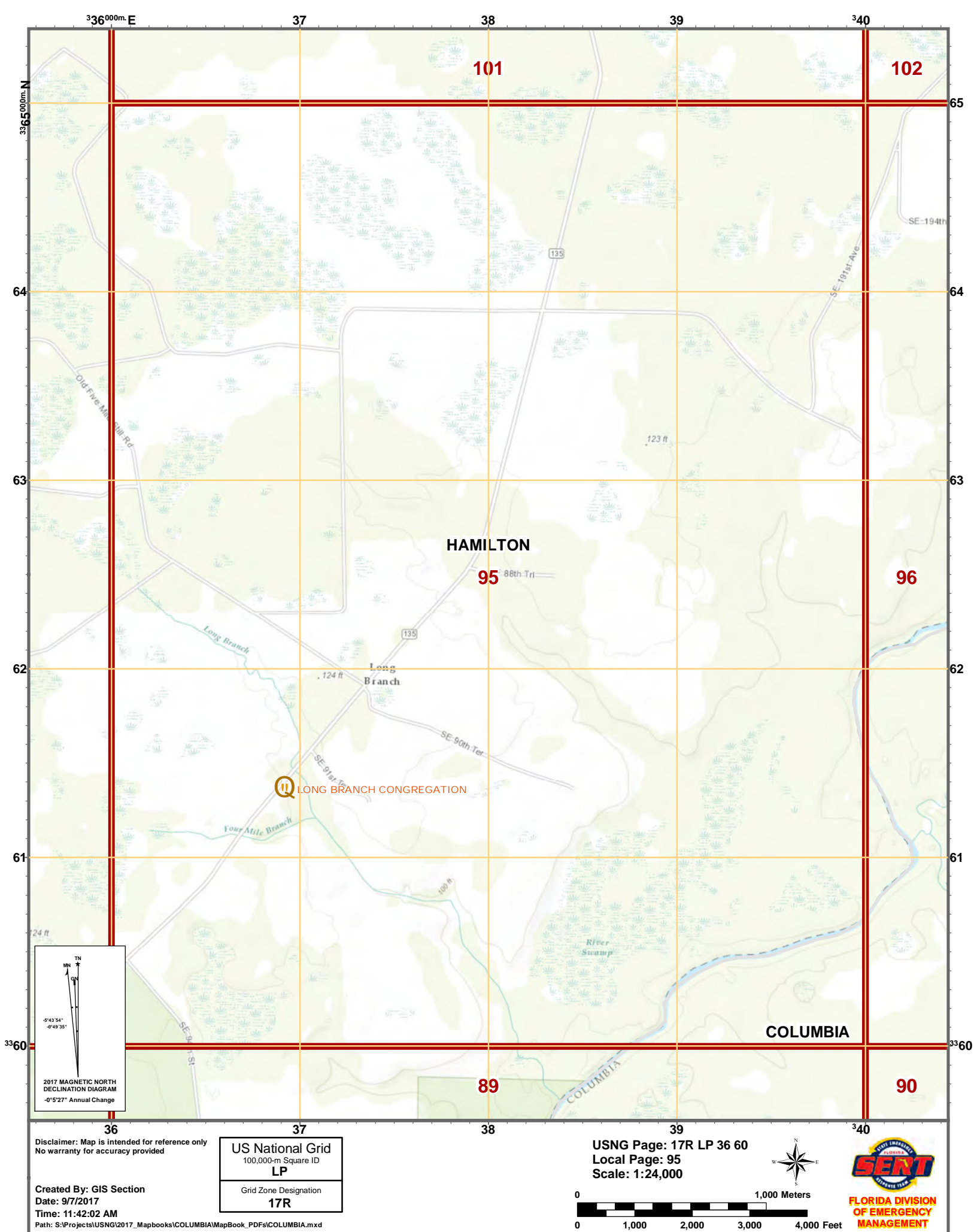
Created By: GIS Section
Date: 9/7/2017
Time: 11:41:49 AM

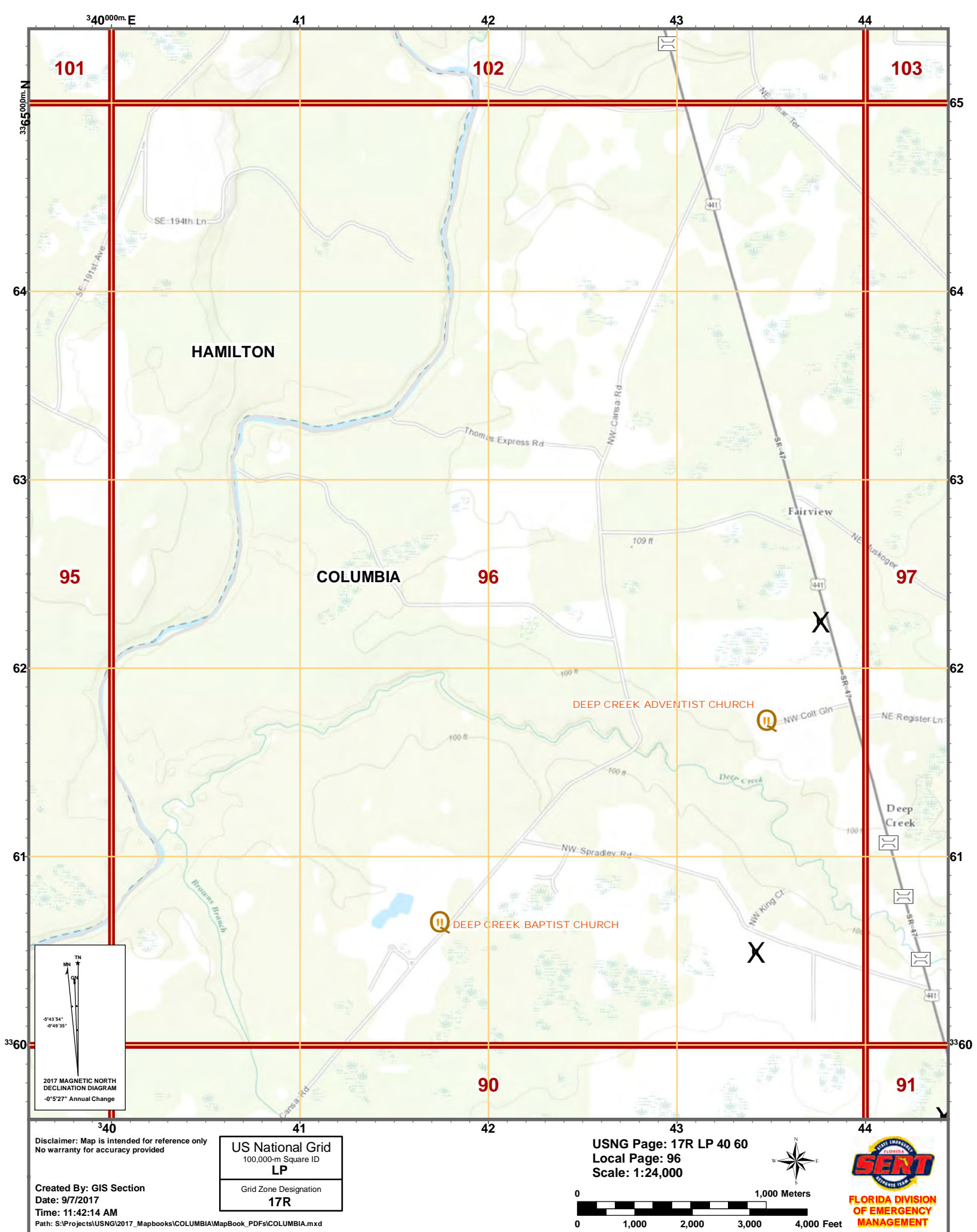
Path: S:\Projects\USNG\2017_Mapbooks\COLUMBIA\MapBook_PDFs\COLUMBIA.mxd

US National Grid 100,000-m Square ID LP
Grid Zone Designation 17R

USNG Page: 17R LP 56 55
Local Page: 94
Scale: 1:24,000







Disclaimer: Map is intended for reference only
No warranty for accuracy provided

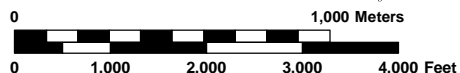
Created By: GIS Section
Date: 9/7/2017
Time: 11:42:14 AM

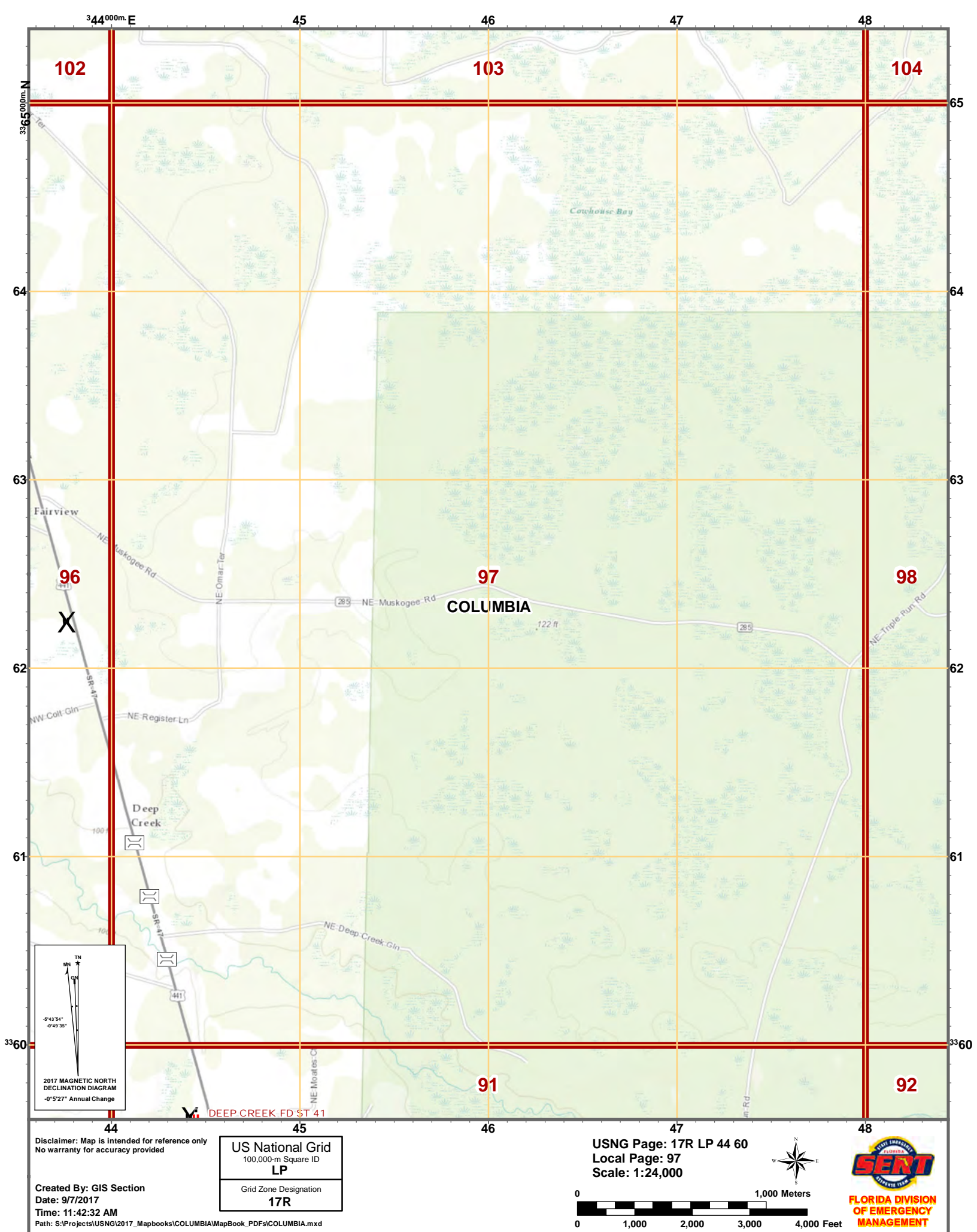
Path: S:\Projects\USNG\2017_Mapbooks\COLUMBIA\MapBook_PDFs\COLUMBIA.mxd

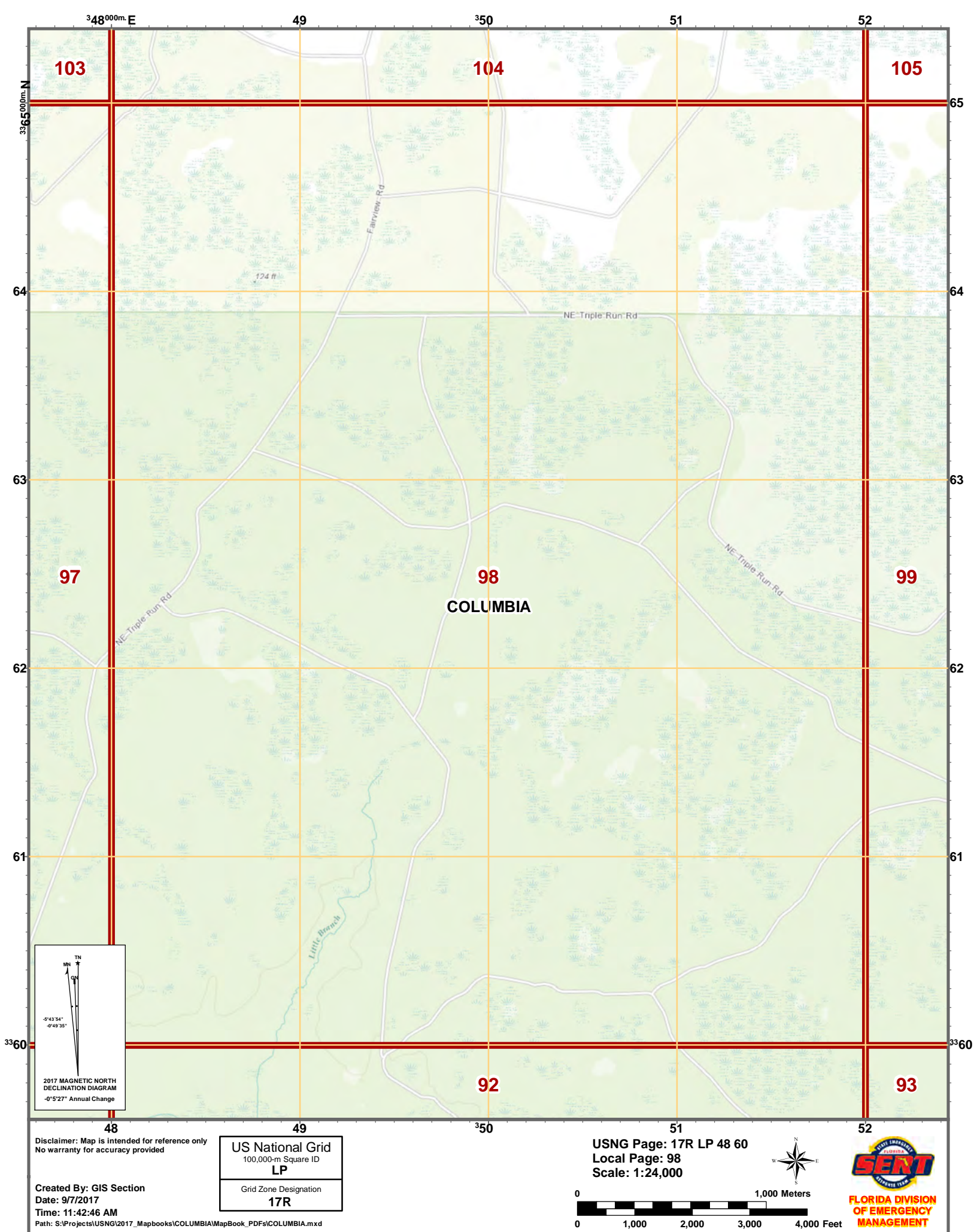
US National Grid
100,000-m Square ID
LP

Grid Zone Designation
17R

USNG Page: 17R LP 40 60
Local Page: 96
Scale: 1:24,000







103

104

105

97

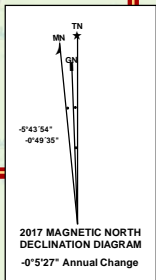
98

99

COLUMBIA

92

93



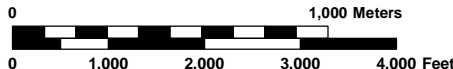
Disclaimer: Map is intended for reference only
No warranty for accuracy provided

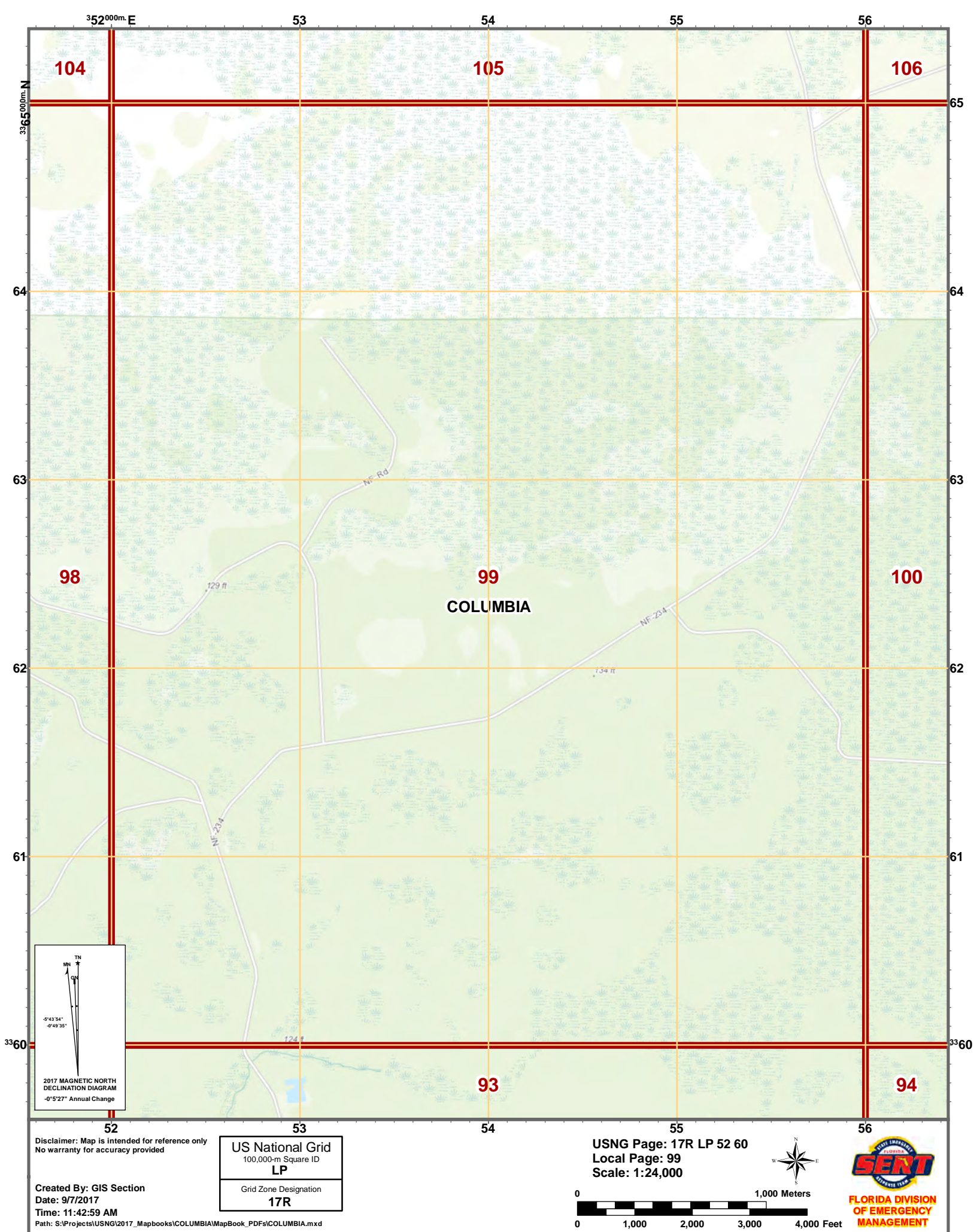
Created By: GIS Section
Date: 9/7/2017
Time: 11:42:46 AM

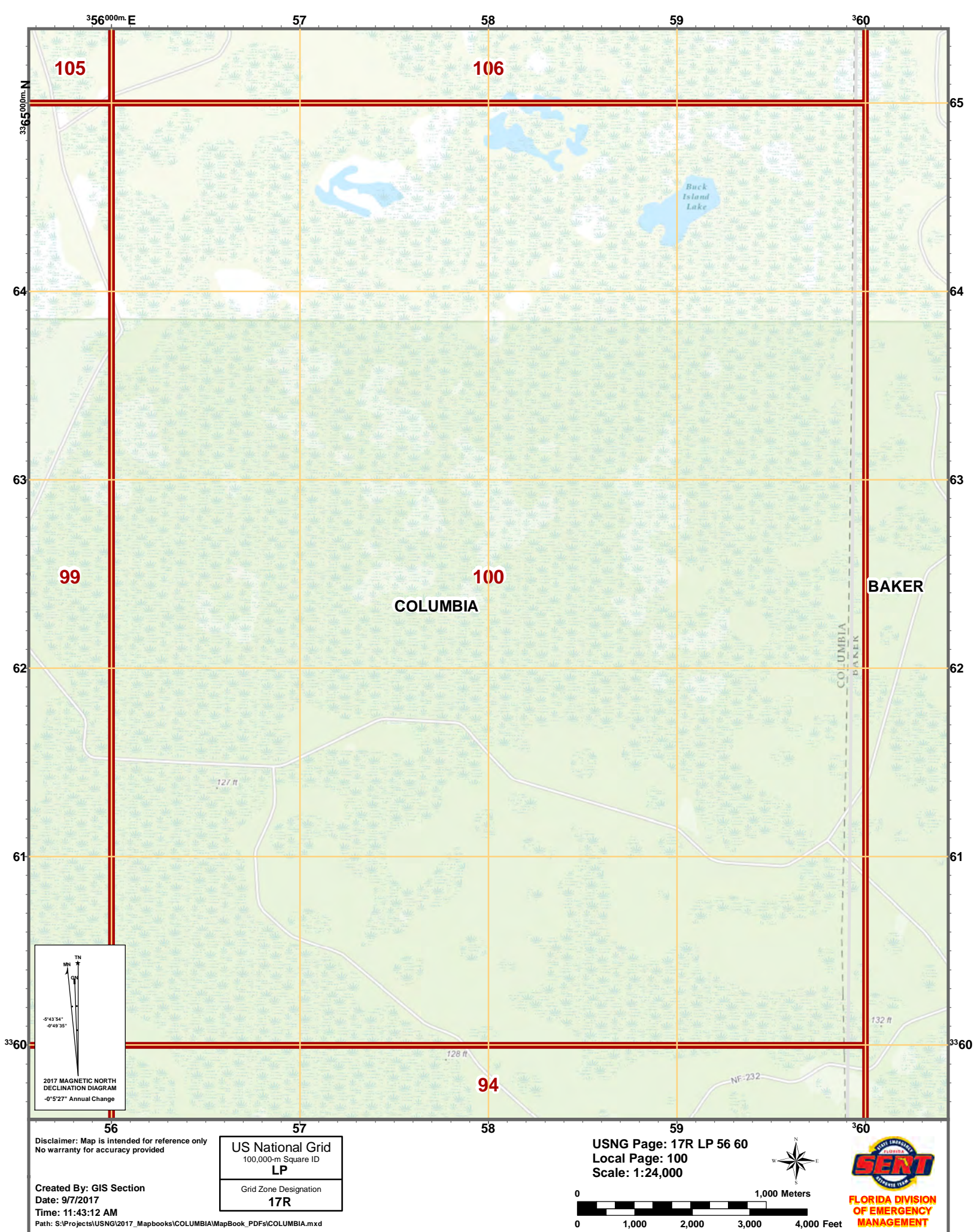
Path: S:\Projects\USNG\2017_Mapbooks\COLUMBIA\MapBook_PDFs\COLUMBIA.mxd

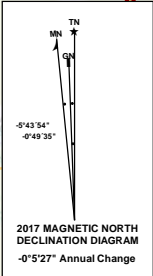
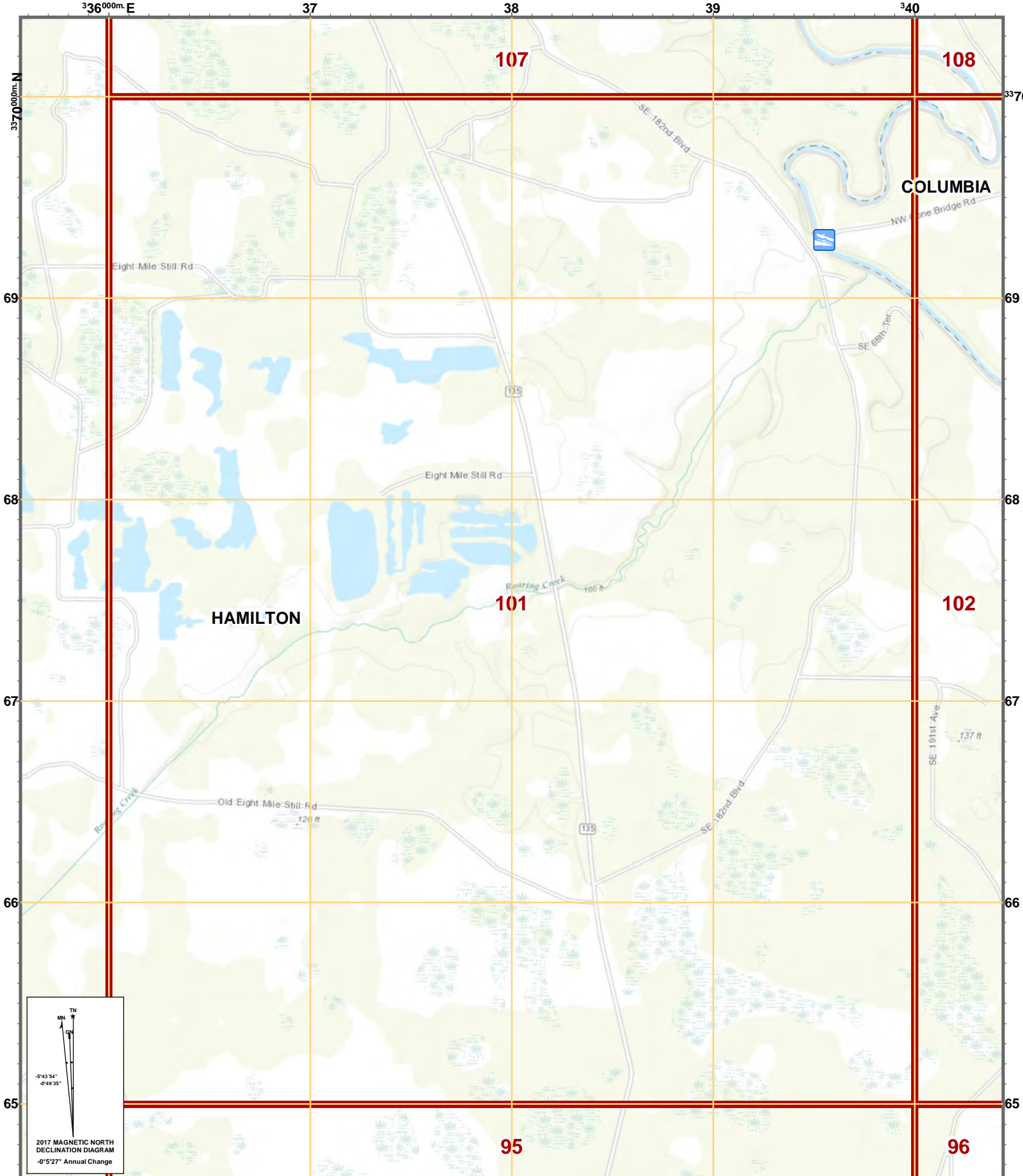
US National Grid
100,000-m Square ID
LP
Grid Zone Designation
17R

USNG Page: 17R LP 48 60
Local Page: 98
Scale: 1:24,000







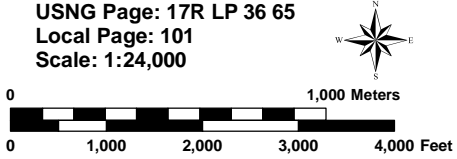


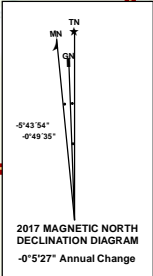
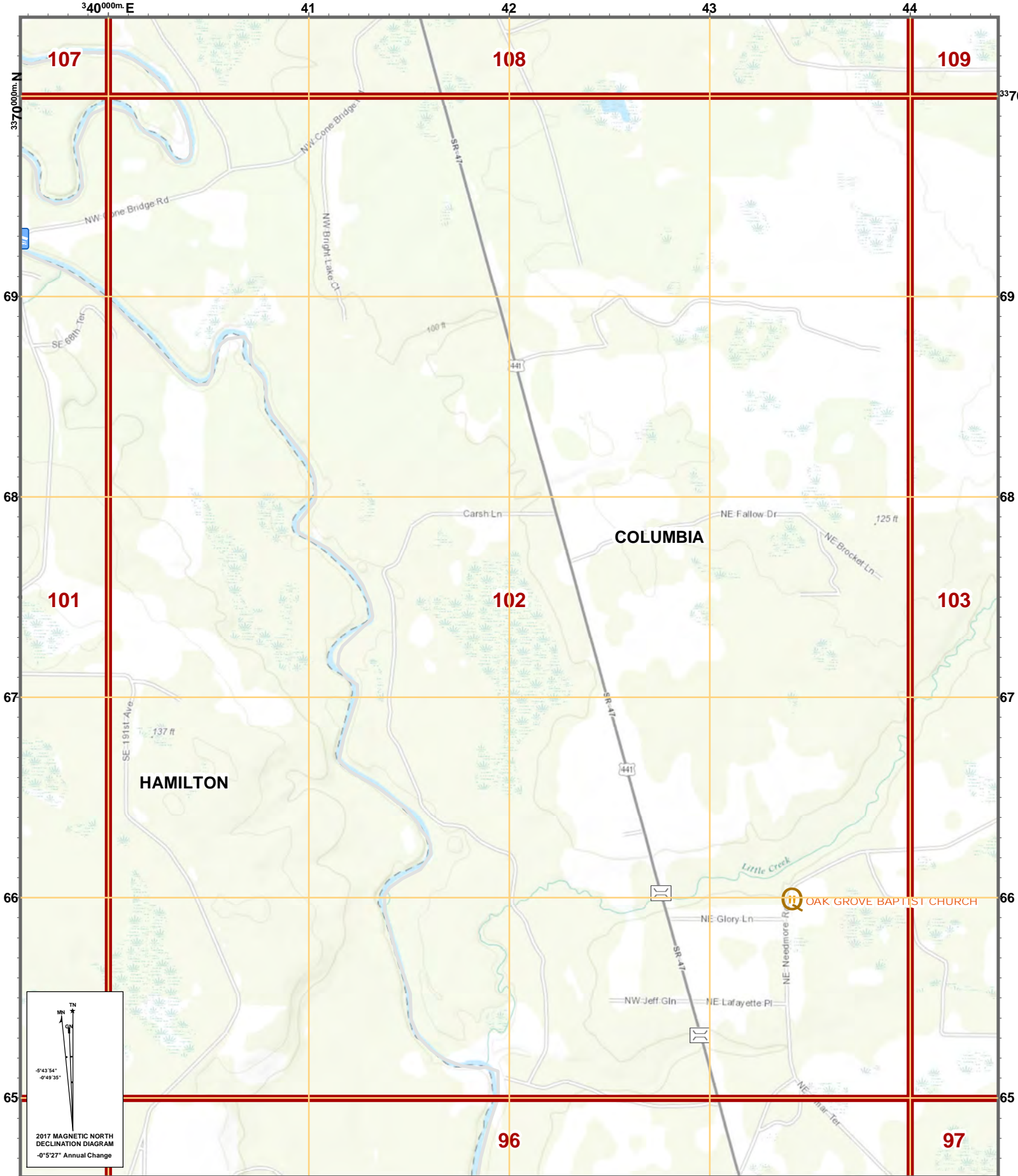
Disclaimer: Map is intended for reference only
No warranty for accuracy provided

Created By: GIS Section
Date: 9/7/2017
Time: 11:43:24 AM
Path: S:\Projects\USNG\2017_Mapbooks\COLUMBIA\MapBook_PDFs\COLUMBIA.mxd

US National Grid
100,000-m Square ID
LP
Grid Zone Designation
17R

USNG Page: 17R LP 36 65
Local Page: 101
Scale: 1:24,000



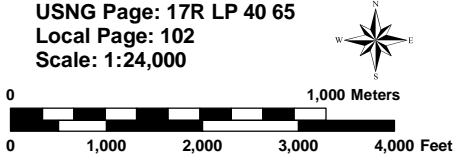


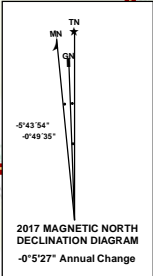
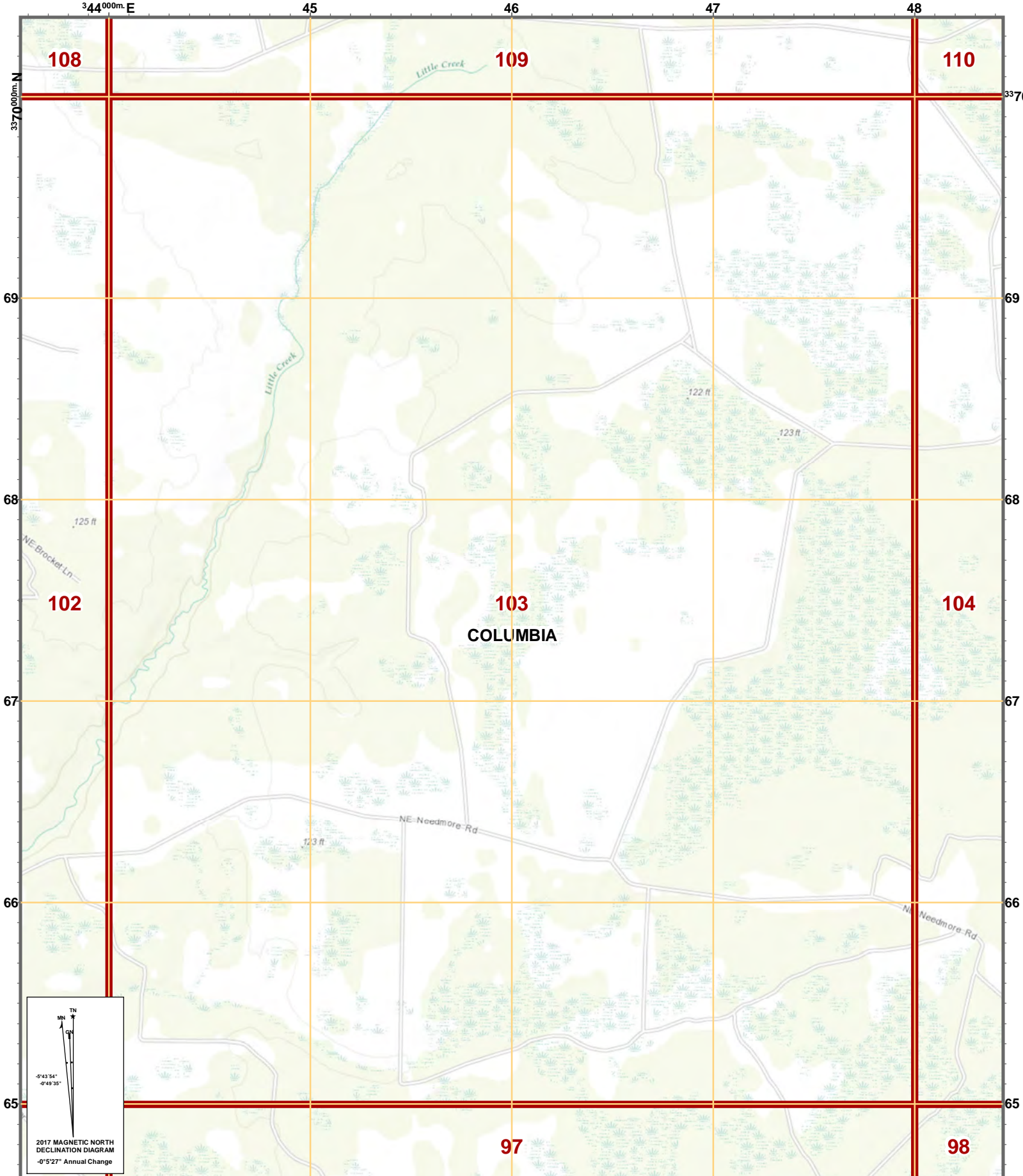
Disclaimer: Map is intended for reference only
No warranty for accuracy provided

Created By: GIS Section
Date: 9/7/2017
Time: 11:43:36 AM
Path: S:\Projects\USNG\2017_Mapbooks\COLUMBIA\MapBook_PDFs\COLUMBIA.mxd

US National Grid
100,000-m Square ID
LP
Grid Zone Designation
17R

USNG Page: 17R LP 40 65
Local Page: 102
Scale: 1:24,000





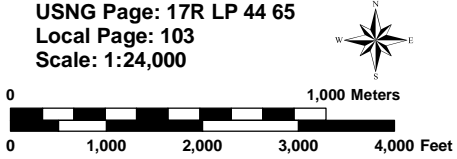
Disclaimer: Map is intended for reference only
No warranty for accuracy provided

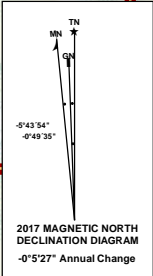
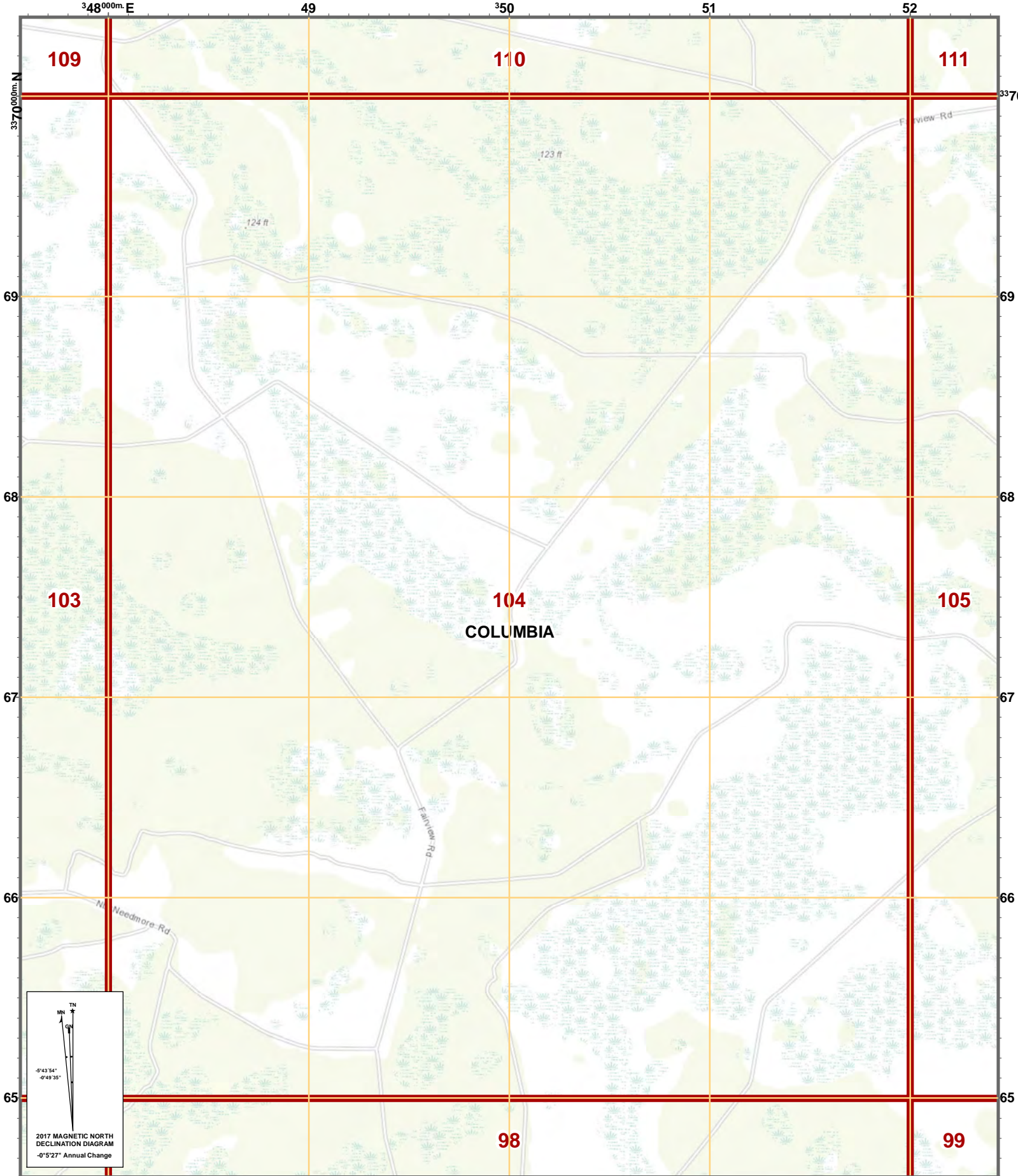
Created By: GIS Section
Date: 9/7/2017
Time: 11:43:49 AM

Path: S:\Projects\USNG\2017_Mapbooks\COLUMBIA\MapBook_PDFs\COLUMBIA.mxd

US National Grid 100,000-m Square ID LP
Grid Zone Designation 17R

USNG Page: 17R LP 44 65
Local Page: 103
Scale: 1:24,000



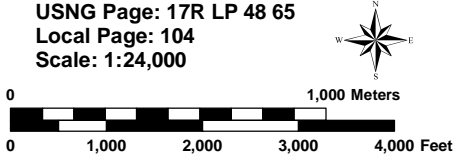


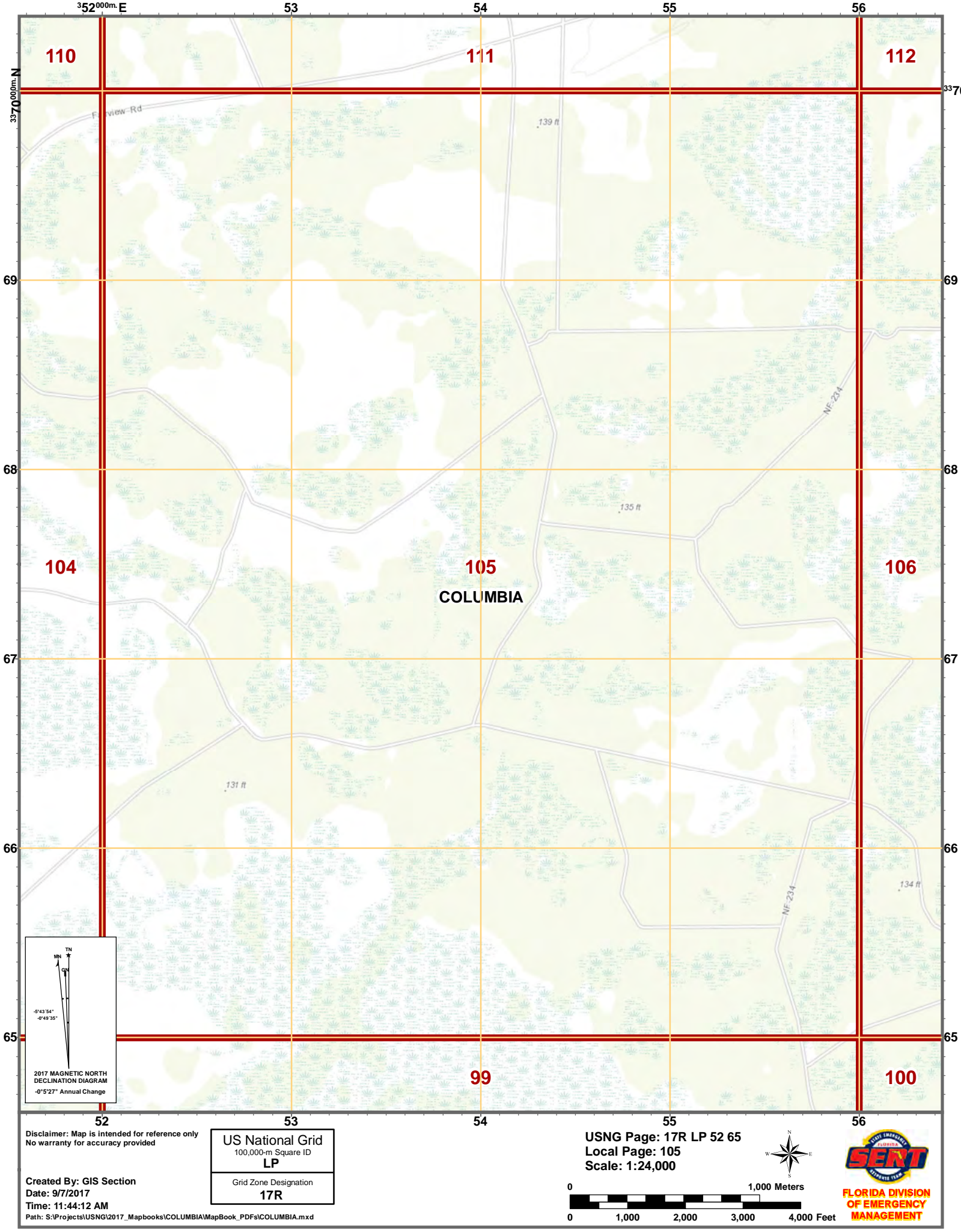
Disclaimer: Map is intended for reference only
No warranty for accuracy provided

Created By: GIS Section
Date: 9/7/2017
Time: 11:43:59 AM
Path: S:\Projects\USNG\2017_Mapbooks\COLUMBIA\MapBook_PDFs\COLUMBIA.mxd

US National Grid 100,000-m Square ID LP
Grid Zone Designation 17R

USNG Page: 17R LP 48 65
Local Page: 104
Scale: 1:24,000





110

111

112

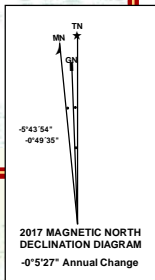
104

105
COLUMBIA

106

99

100



Disclaimer: Map is intended for reference only
No warranty for accuracy provided

Created By: GIS Section
Date: 9/7/2017
Time: 11:44:12 AM

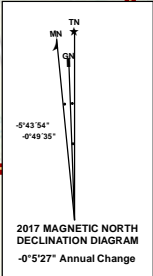
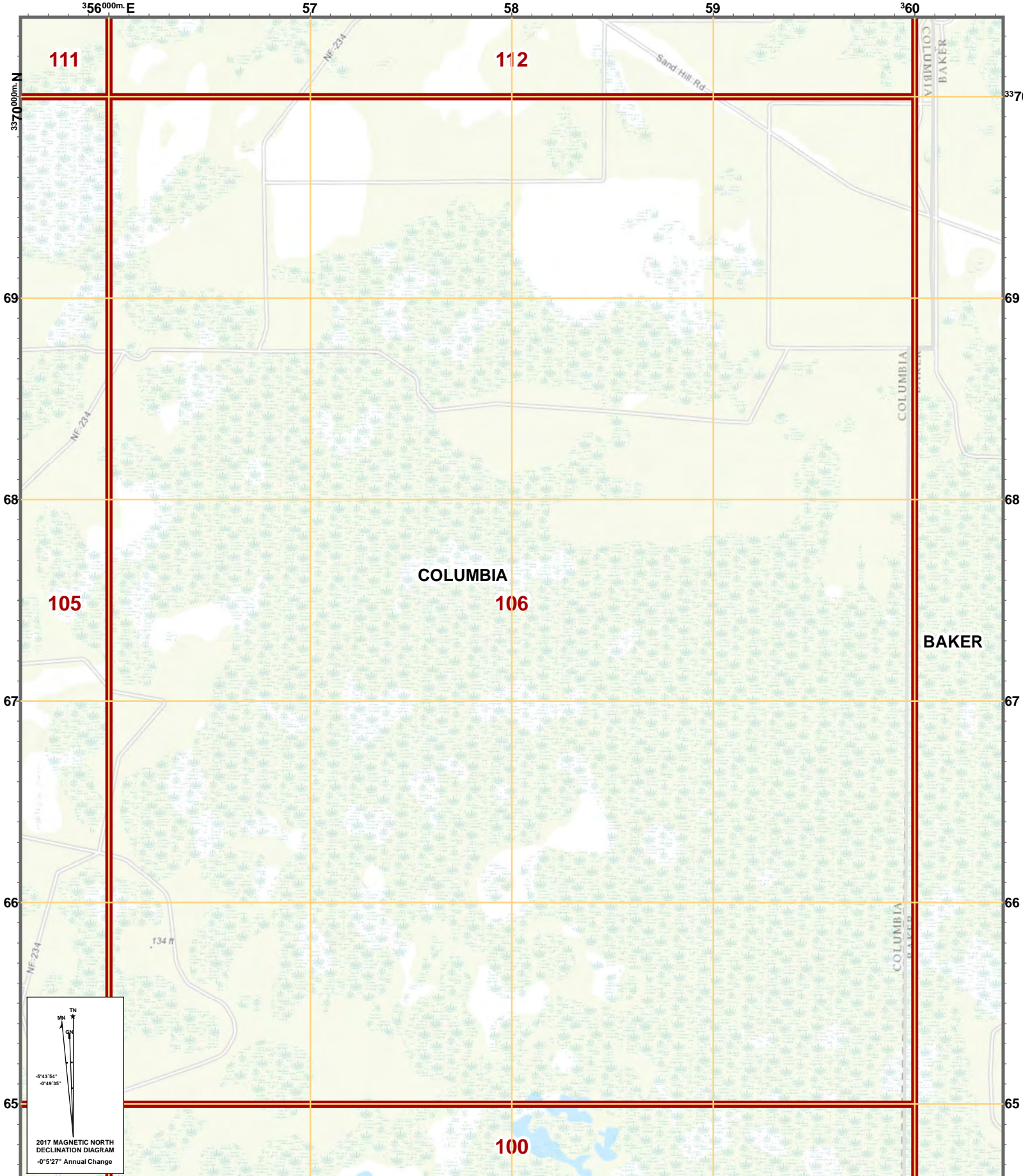
Path: S:\Projects\USNG\2017_Mapbooks\COLUMBIA\MapBook_PDFs\COLUMBIA.mxd

US National Grid
100,000-m Square ID
LP

Grid Zone Designation
17R

USNG Page: 17R LP 52 65
Local Page: 105
Scale: 1:24,000



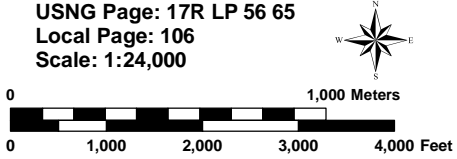


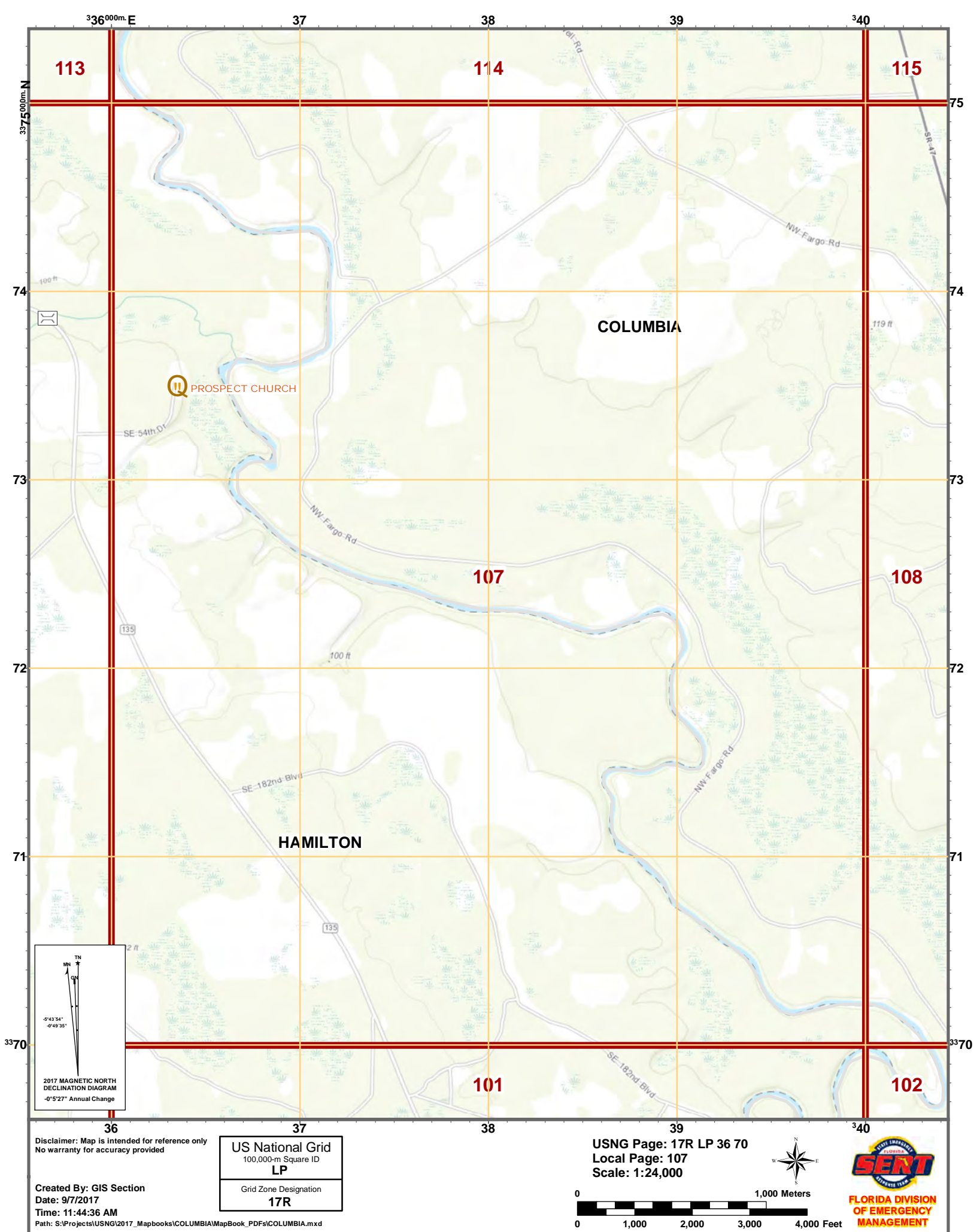
Disclaimer: Map is intended for reference only
No warranty for accuracy provided

Created By: GIS Section
Date: 9/7/2017
Time: 11:44:23 AM
Path: S:\Projects\USNG\2017_Mapbooks\COLUMBIA\MapBook_PDFs\COLUMBIA.mxd

US National Grid 100,000-m Square ID LP
Grid Zone Designation 17R

USNG Page: 17R LP 56 65
Local Page: 106
Scale: 1:24,000





113

114

115

COLUMBIA

PROSPECT CHURCH

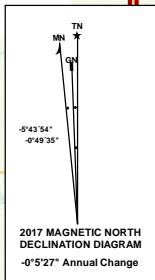
107

108

HAMILTON

101

102



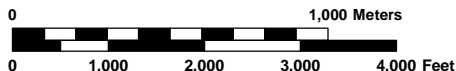
Disclaimer: Map is intended for reference only
No warranty for accuracy provided

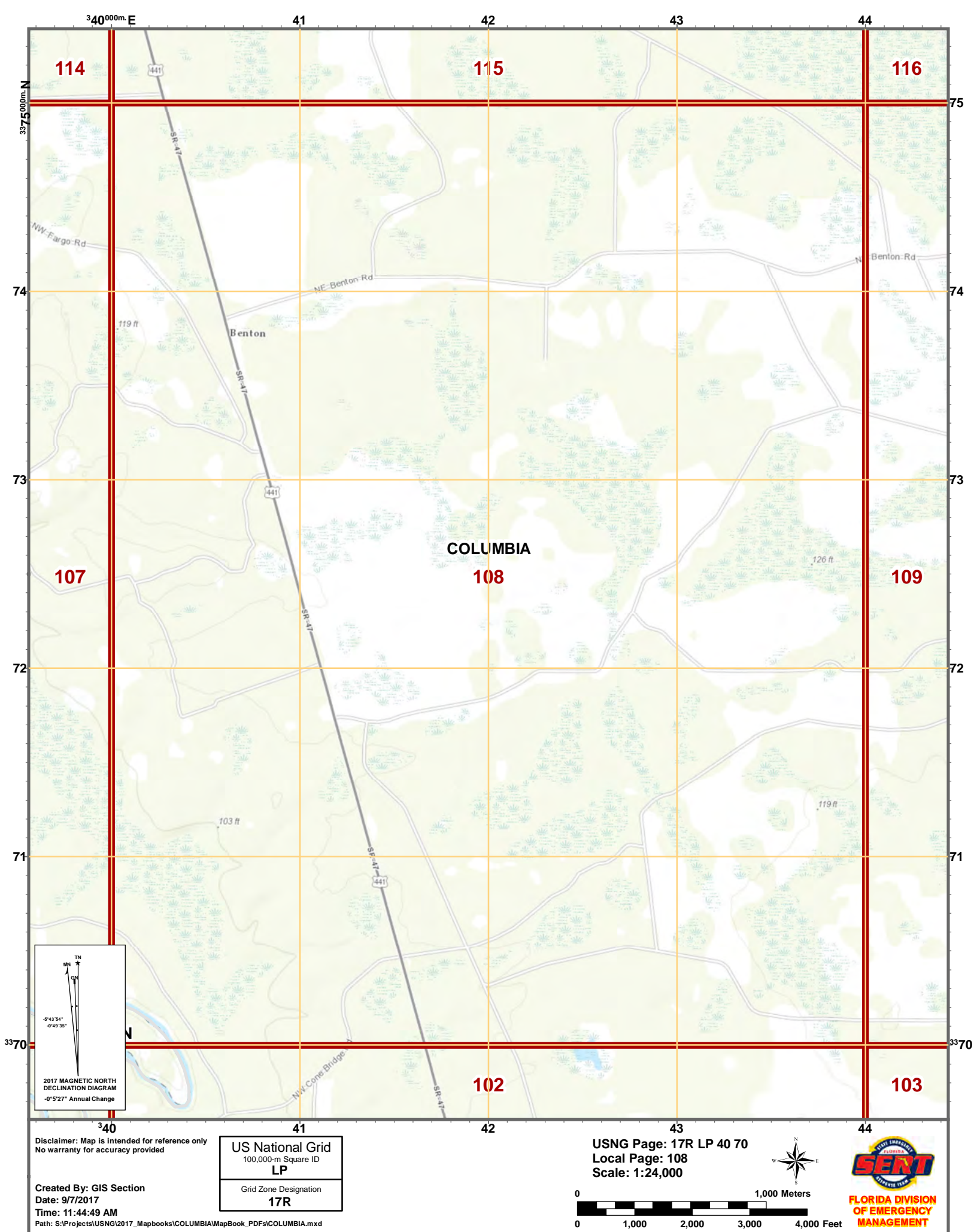
Created By: GIS Section
Date: 9/7/2017
Time: 11:44:36 AM

Path: S:\Projects\USNG\2017_Mapbooks\COLUMBIA\MapBook_PDFs\COLUMBIA.mxd

US National Grid
100,000-m Square ID
LP
Grid Zone Designation
17R

USNG Page: 17R LP 36 70
Local Page: 107
Scale: 1:24,000





Disclaimer: Map is intended for reference only
No warranty for accuracy provided

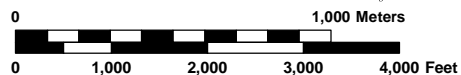
Created By: GIS Section
Date: 9/7/2017
Time: 11:44:49 AM

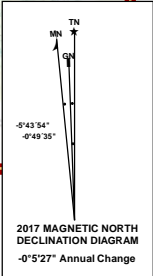
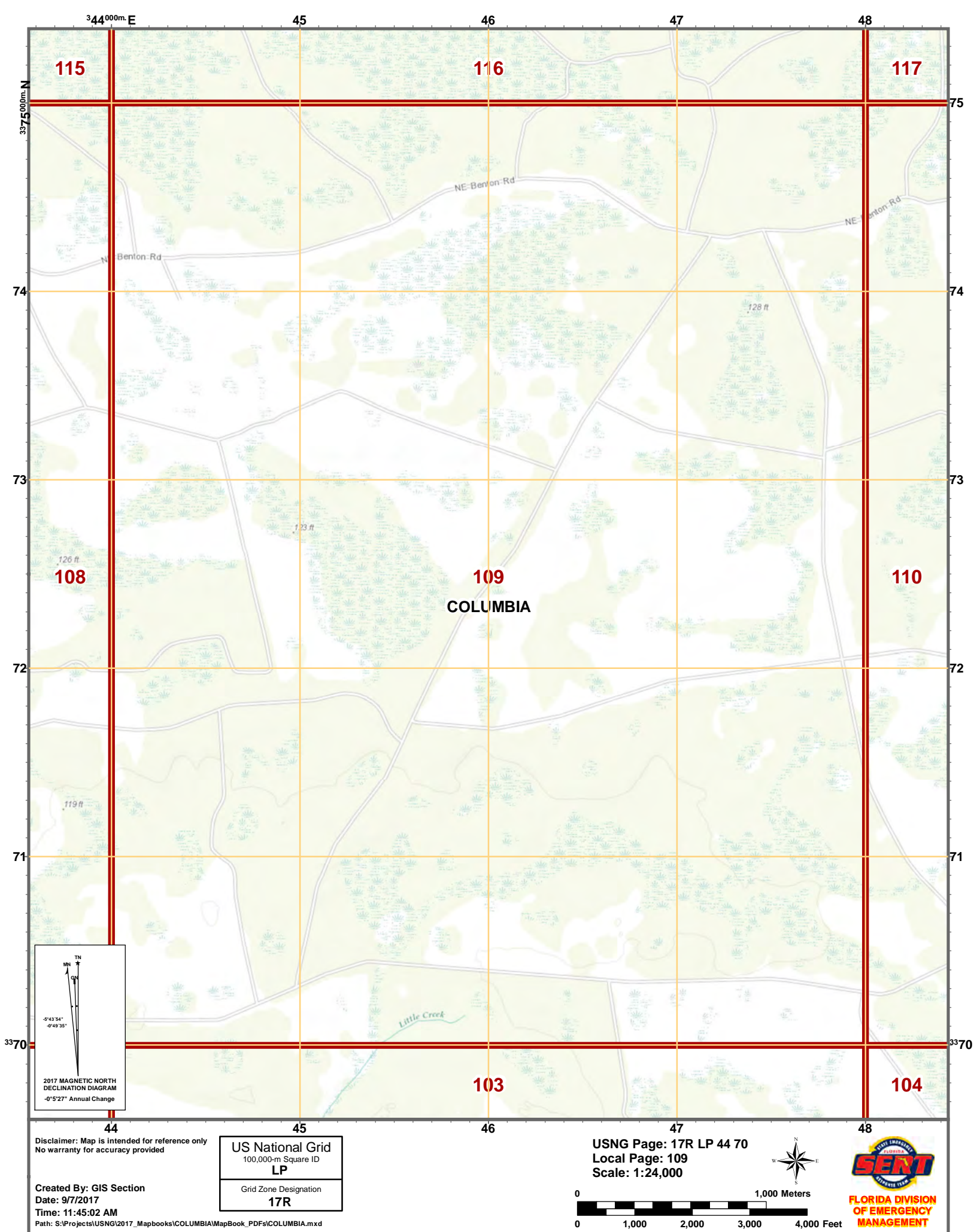
Path: S:\Projects\USNG\2017_Mapbooks\COLUMBIA\MapBook_PDFs\COLUMBIA.mxd

US National Grid
100,000-m Square ID
LP

Grid Zone Designation
17R

USNG Page: 17R LP 40 70
Local Page: 108
Scale: 1:24,000



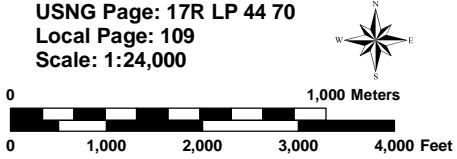


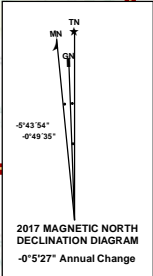
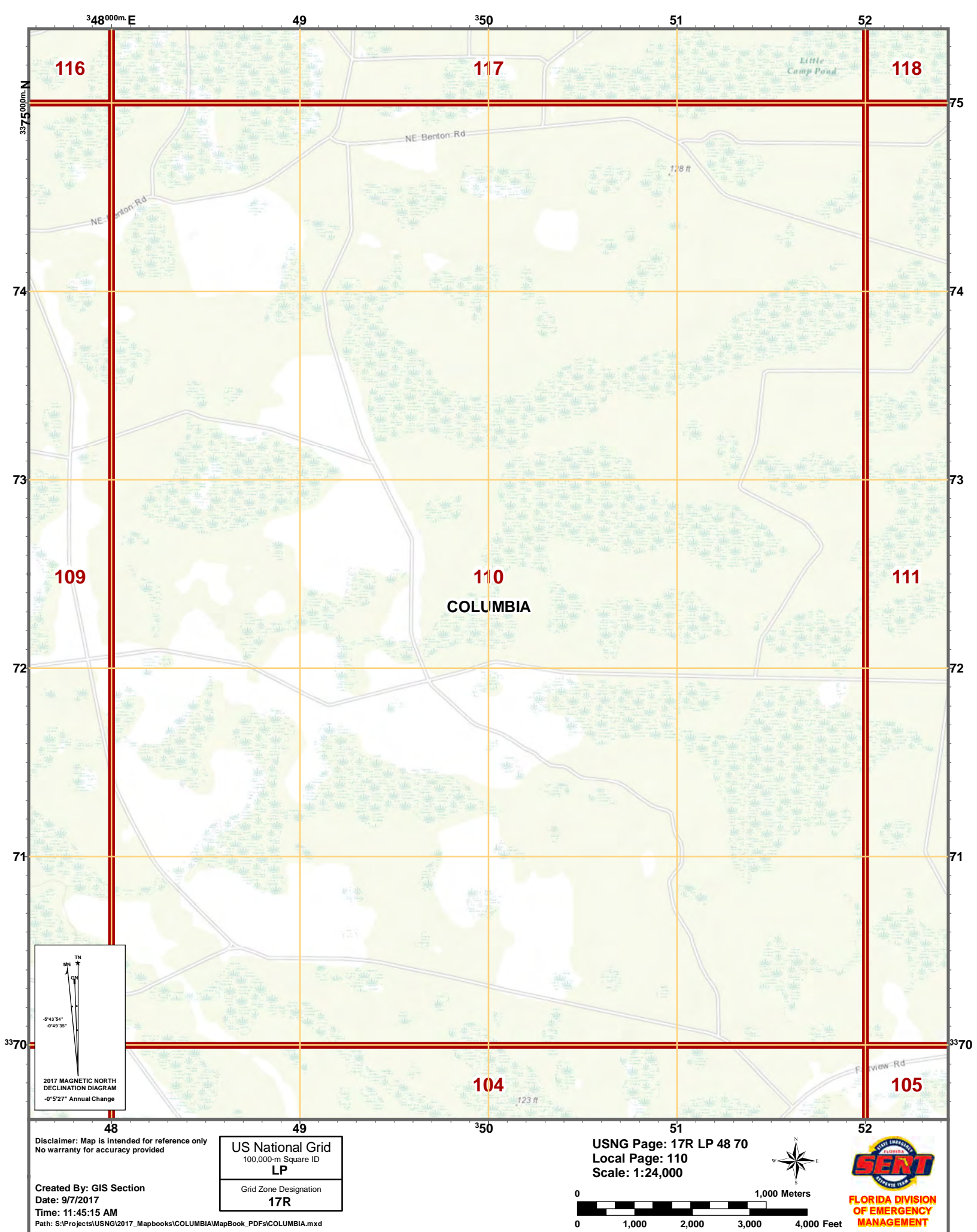
Disclaimer: Map is intended for reference only
No warranty for accuracy provided

Created By: GIS Section
Date: 9/7/2017
Time: 11:45:02 AM
Path: S:\Projects\USNG\2017_Mapbooks\COLUMBIA\MapBook_PDFs\COLUMBIA.mxd

US National Grid 100,000-m Square ID LP
Grid Zone Designation 17R

USNG Page: 17R LP 44 70
Local Page: 109
Scale: 1:24,000



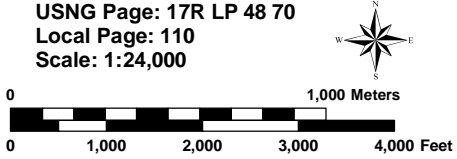


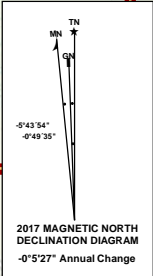
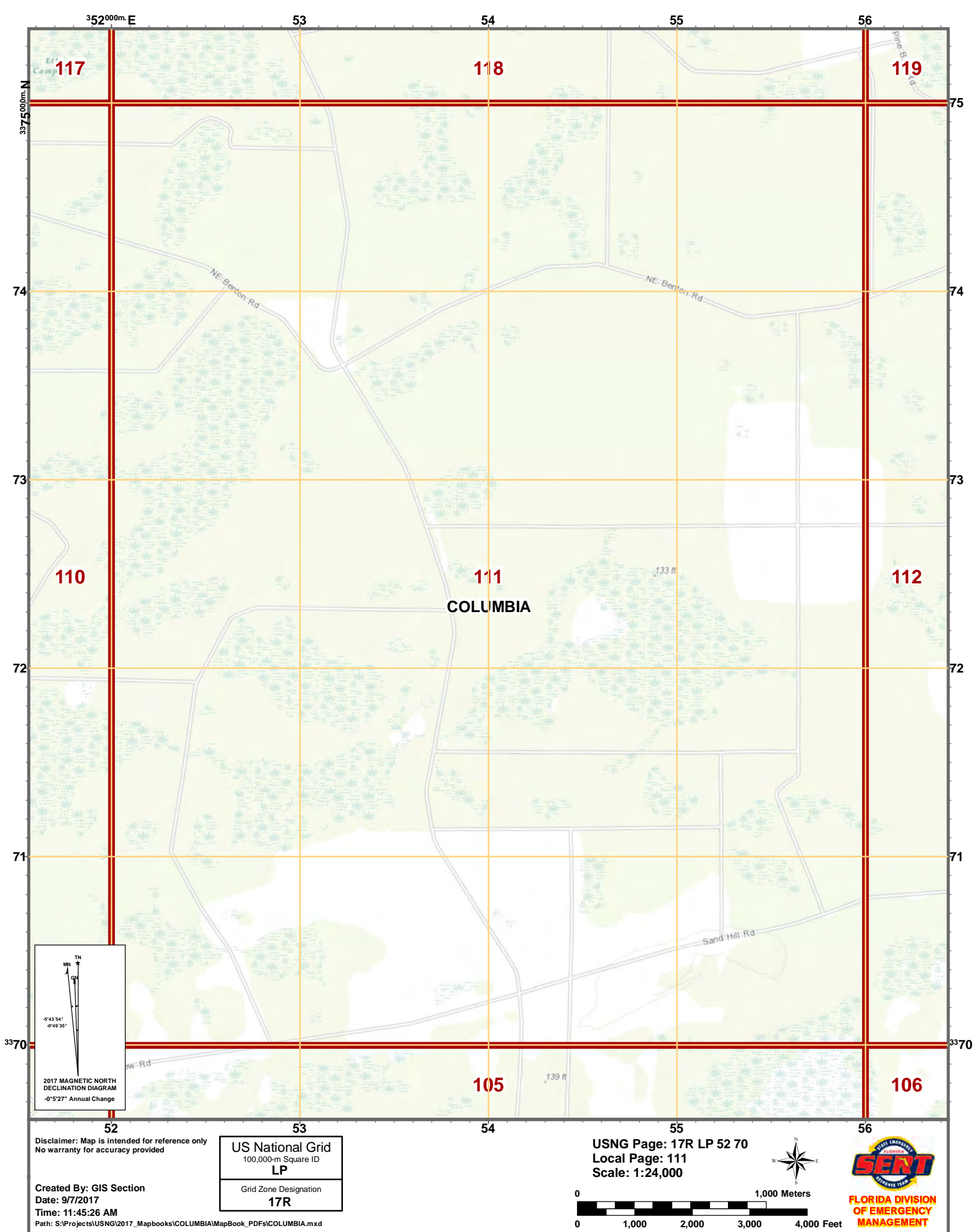
Disclaimer: Map is intended for reference only
No warranty for accuracy provided

Created By: GIS Section
Date: 9/7/2017
Time: 11:45:15 AM
Path: S:\Projects\USNG\2017_Mapbooks\COLUMBIA\MapBook_PDFs\COLUMBIA.mxd

US National Grid 100,000-m Square ID LP
Grid Zone Designation 17R

USNG Page: 17R LP 48 70
Local Page: 110
Scale: 1:24,000



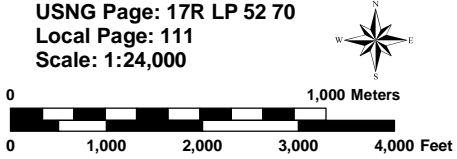


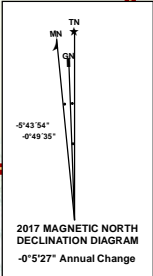
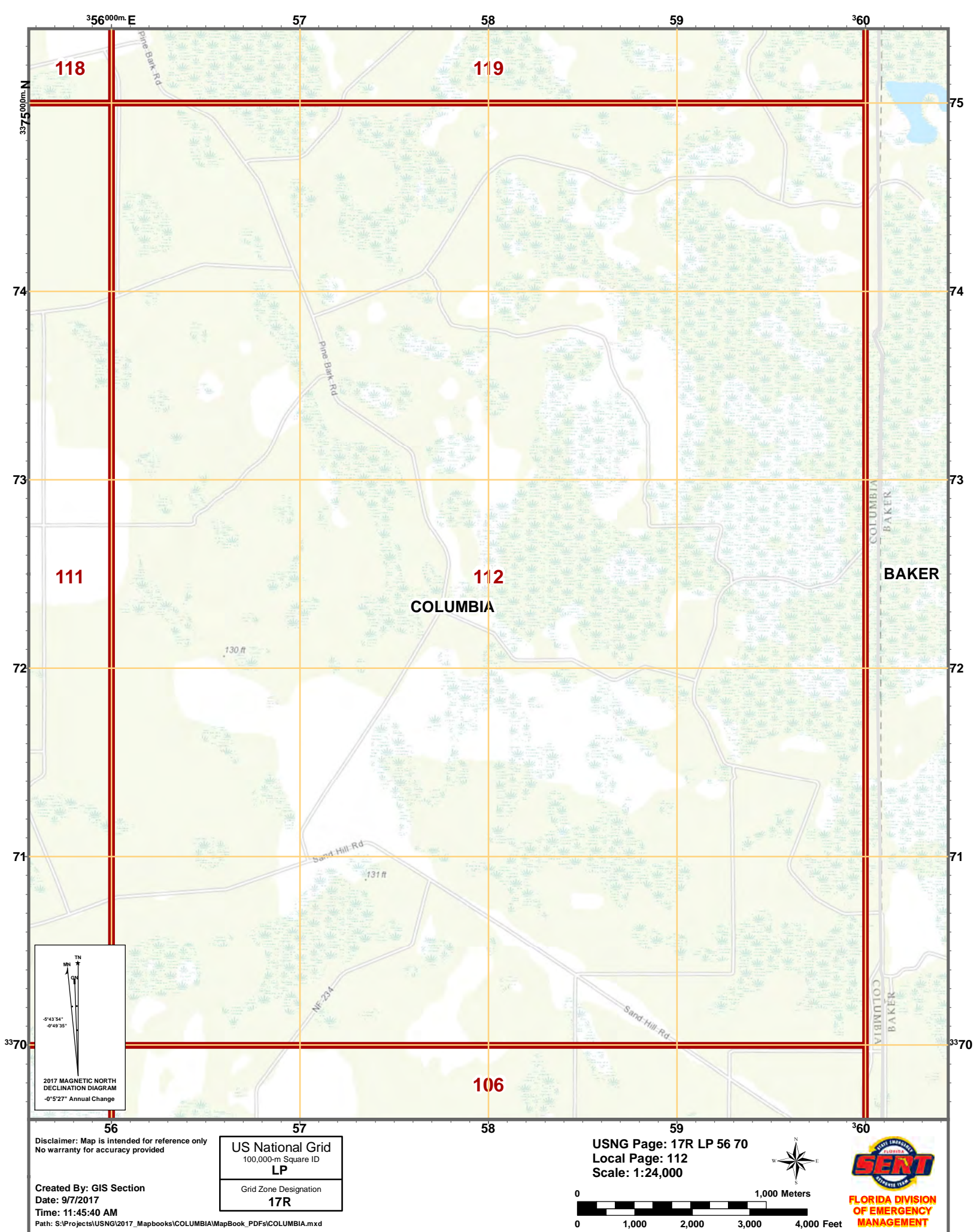
Disclaimer: Map is intended for reference only
No warranty for accuracy provided

Created By: GIS Section
Date: 9/7/2017
Time: 11:45:26 AM
Path: S:\Projects\USNG\2017_Mapbooks\COLUMBIA\MapBook_PDFs\COLUMBIA.mxd

US National Grid
100,000-m Square ID
LP
Grid Zone Designation
17R

USNG Page: 17R LP 52 70
Local Page: 111
Scale: 1:24,000





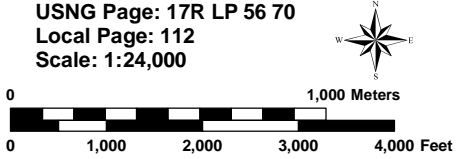
Disclaimer: Map is intended for reference only
No warranty for accuracy provided

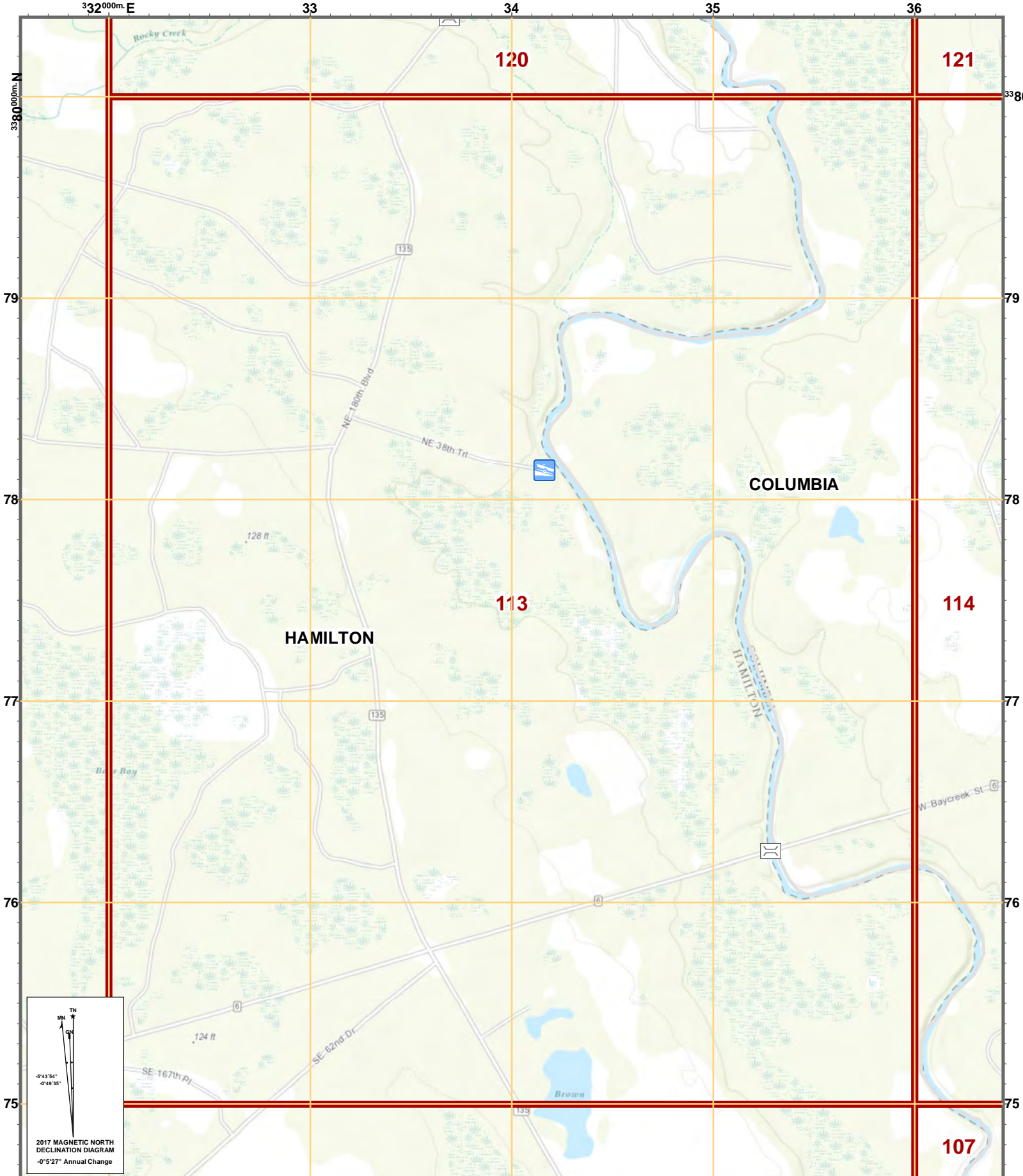
Created By: GIS Section
Date: 9/7/2017
Time: 11:45:40 AM

Path: S:\Projects\USNG\2017_Mapbooks\COLUMBIA\MapBook_PDFs\COLUMBIA.mxd

US National Grid
100,000-m Square ID
LP
Grid Zone Designation
17R

USNG Page: 17R LP 56 70
Local Page: 112
Scale: 1:24,000





Disclaimer: Map is intended for reference only
No warranty for accuracy provided

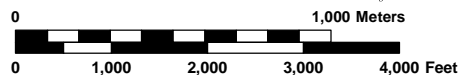
Created By: GIS Section
Date: 9/7/2017
Time: 11:45:54 AM

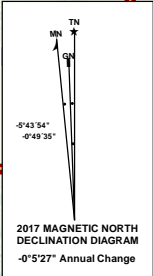
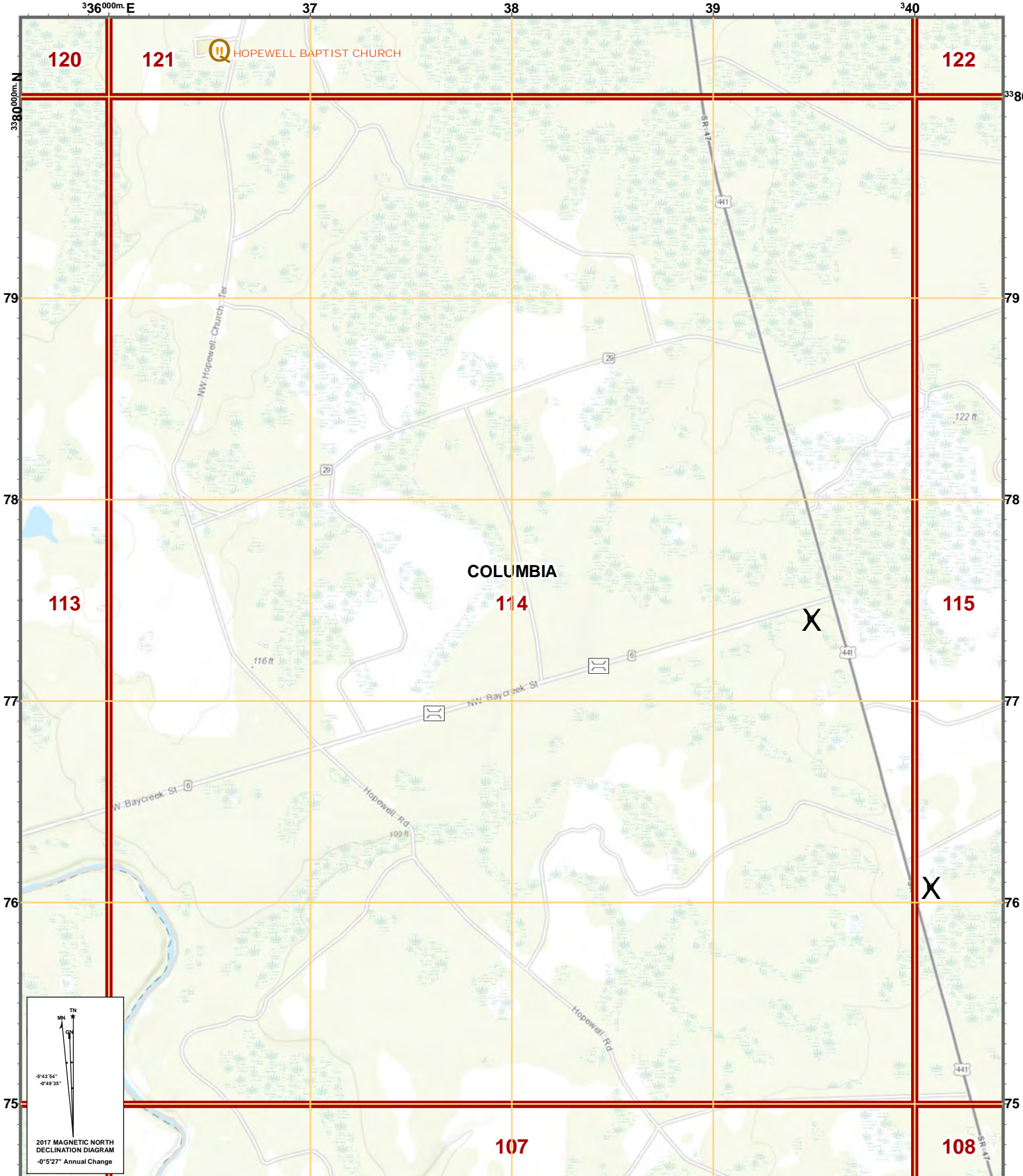
Path: S:\Projects\USNG\2017_Mapbooks\COLUMBIA\MapBook_PDFs\COLUMBIA.mxd

US National Grid
100,000-m Square ID
LP

Grid Zone Designation
17R

USNG Page: 17R LP 32 75
Local Page: 113
Scale: 1:24,000





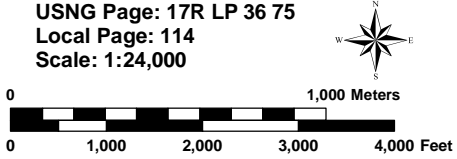
Disclaimer: Map is intended for reference only
No warranty for accuracy provided

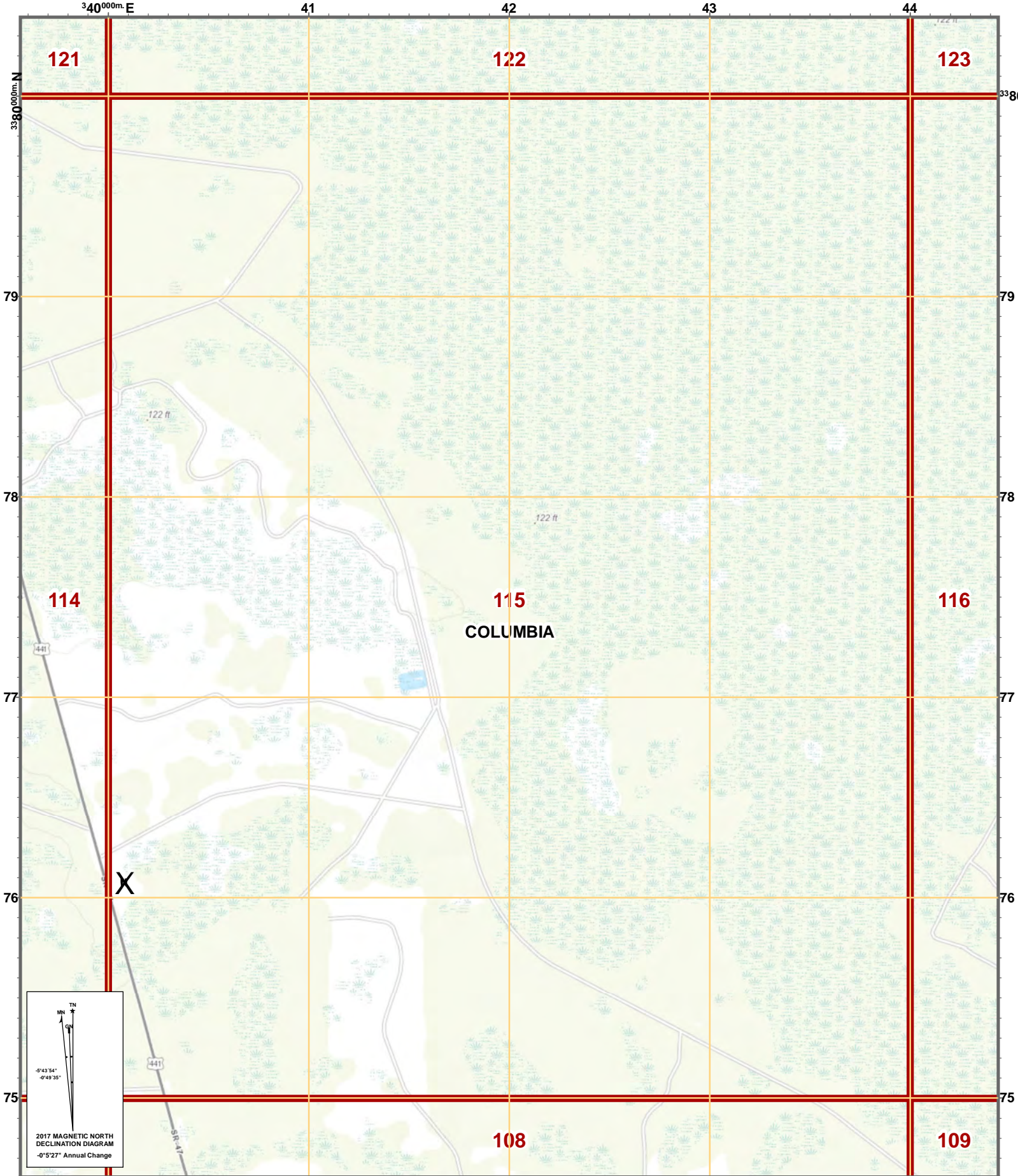
Created By: GIS Section
Date: 9/7/2017
Time: 11:46:12 AM

Path: S:\Projects\USNG\2017_Mapbooks\COLUMBIA\MapBook_PDFs\COLUMBIA.mxd

US National Grid
100,000-m Square ID
LP
Grid Zone Designation
17R

USNG Page: 37R LP 36 75
Local Page: 114
Scale: 1:24,000



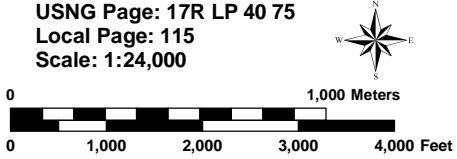


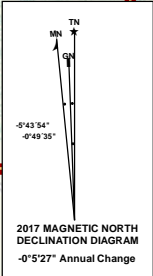
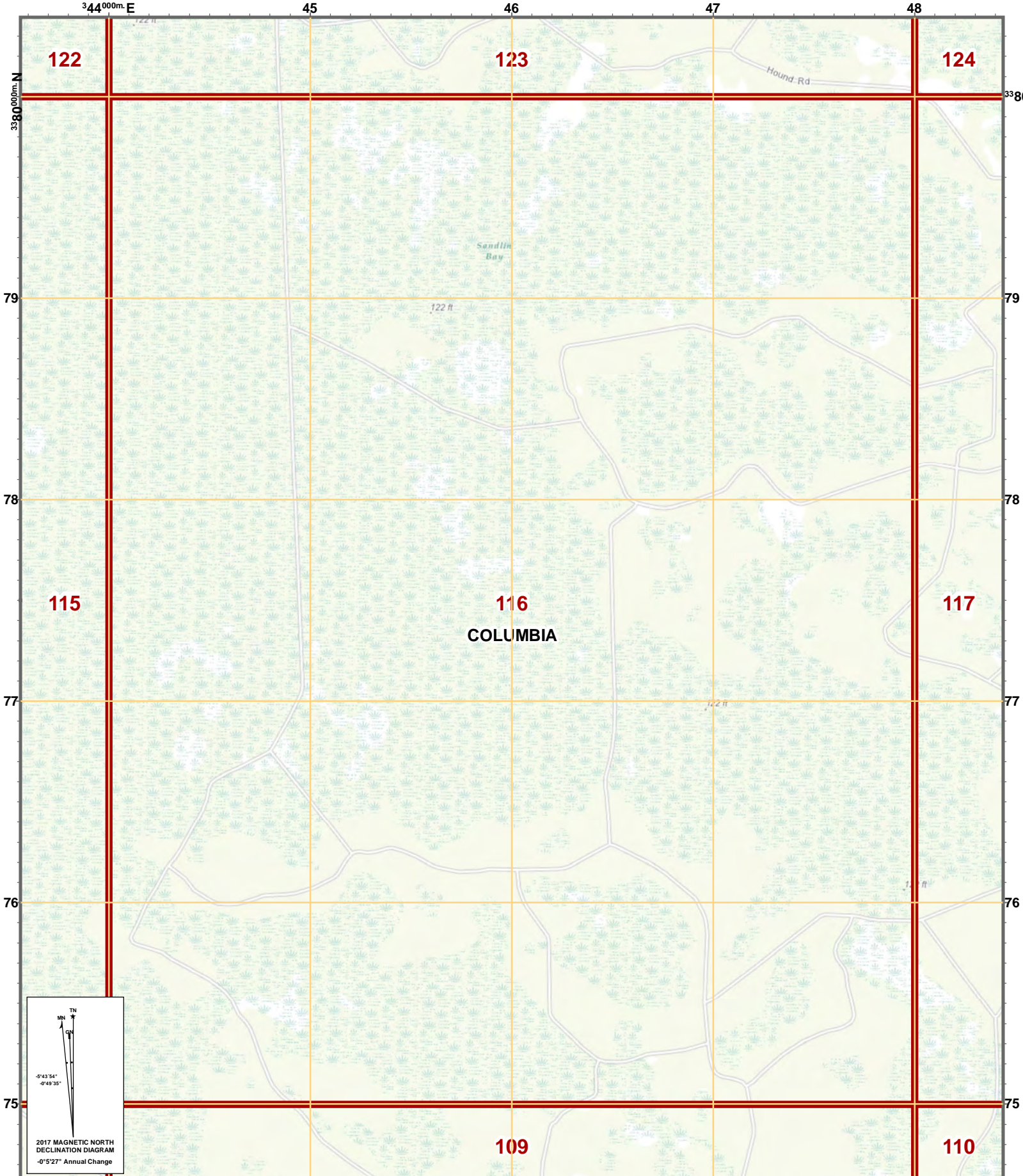
Disclaimer: Map is intended for reference only
No warranty for accuracy provided

Created By: GIS Section
Date: 9/7/2017
Time: 11:46:29 AM
Path: S:\Projects\USNG\2017_Mapbooks\COLUMBIA\MapBook_PDFs\COLUMBIA.mxd

US National Grid 100,000-m Square ID LP
Grid Zone Designation 17R

USNG Page: 17R LP 40 75
Local Page: 115
Scale: 1:24,000





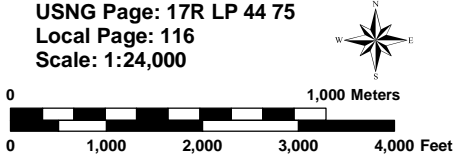
Disclaimer: Map is intended for reference only
No warranty for accuracy provided

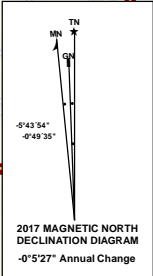
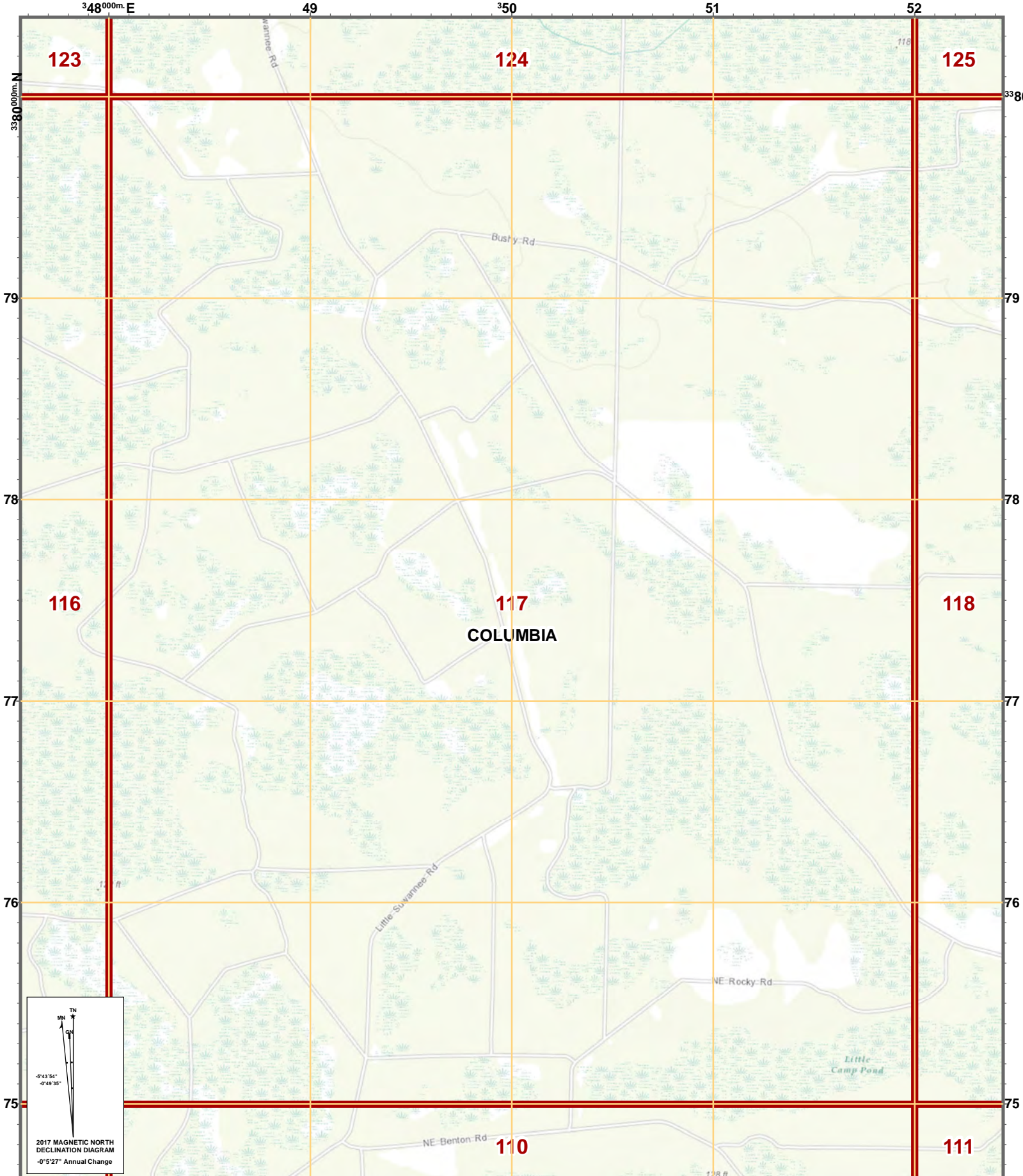
Created By: GIS Section
Date: 9/7/2017
Time: 11:46:48 AM

Path: S:\Projects\USNG\2017_Mapbooks\COLUMBIA\MapBook_PDFs\COLUMBIA.mxd

US National Grid 100,000-m Square ID LP
Grid Zone Designation 17R

USNG Page: 17R LP 44 75
Local Page: 116
Scale: 1:24,000



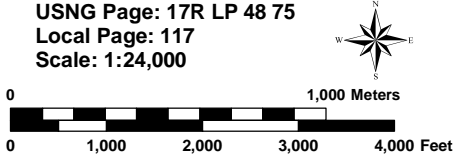


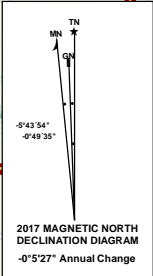
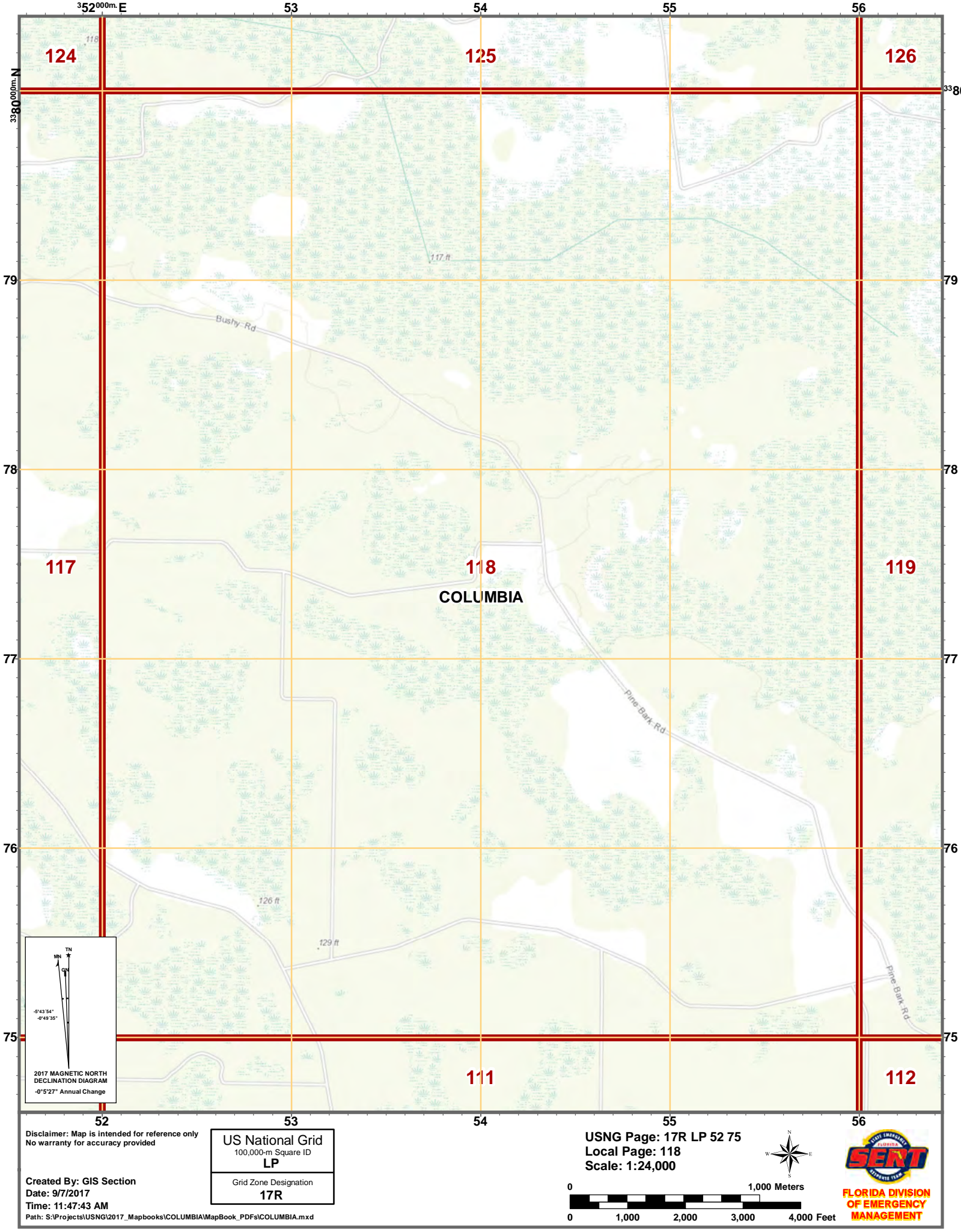
Disclaimer: Map is intended for reference only
No warranty for accuracy provided

Created By: GIS Section
Date: 9/7/2017
Time: 11:47:13 AM
Path: S:\Projects\USNG\2017_Mapbooks\COLUMBIA\MapBook_PDFs\COLUMBIA.mxd

US National Grid 100,000-m Square ID LP
Grid Zone Designation 17R

USNG Page: 17R LP 48 75
Local Page: 117
Scale: 1:24,000



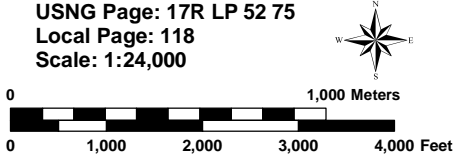


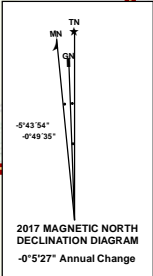
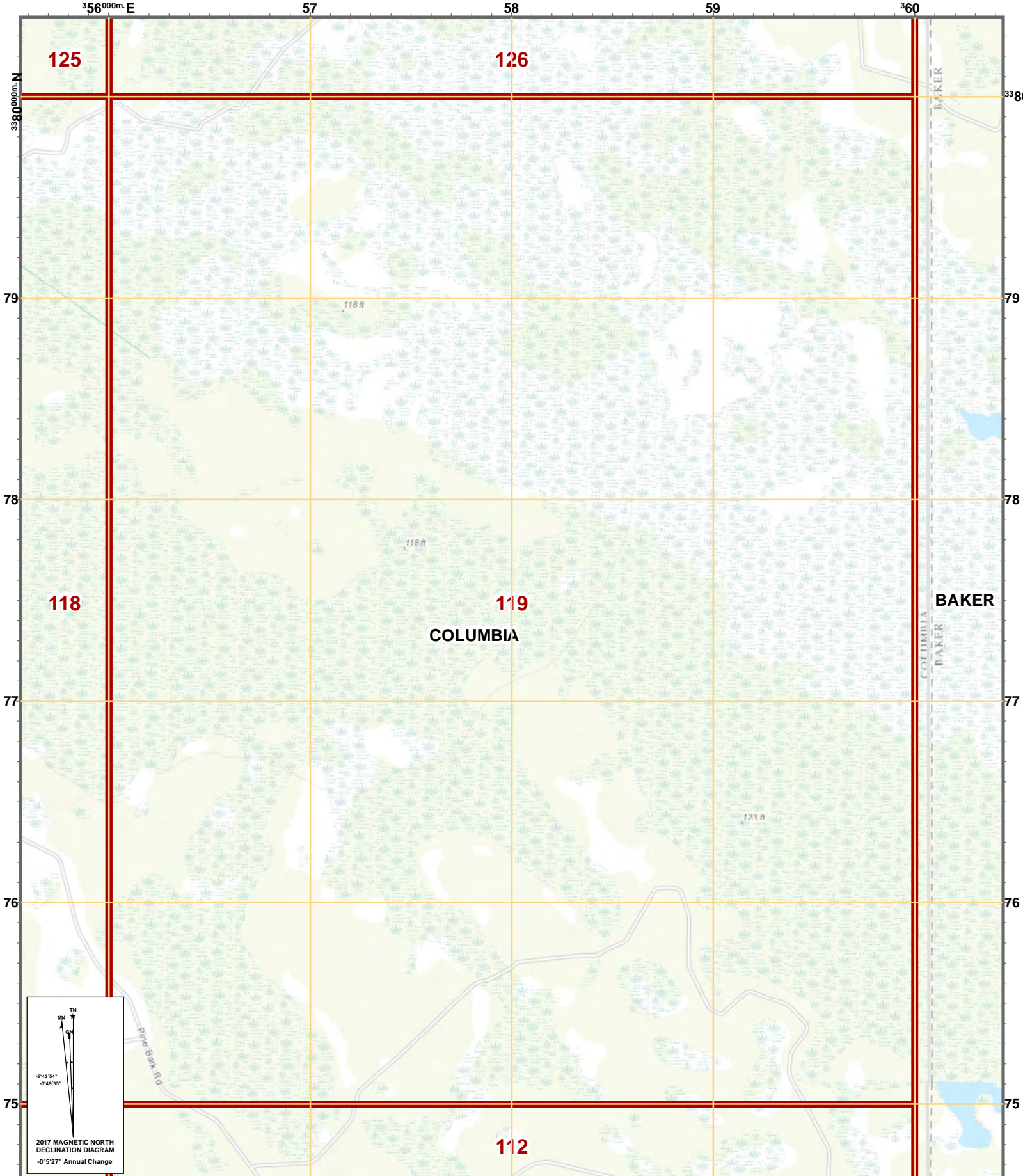
Disclaimer: Map is intended for reference only
No warranty for accuracy provided

Created By: GIS Section
Date: 9/7/2017
Time: 11:47:43 AM
Path: S:\Projects\USNG\2017_Mapbooks\COLUMBIA\MapBook_PDFs\COLUMBIA.mxd

US National Grid 100,000-m Square ID LP
Grid Zone Designation 17R

USNG Page: 17R LP 52 75
Local Page: 118
Scale: 1:24,000



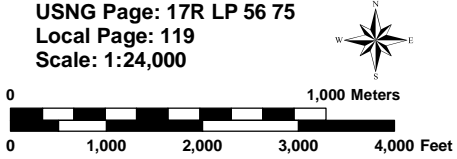


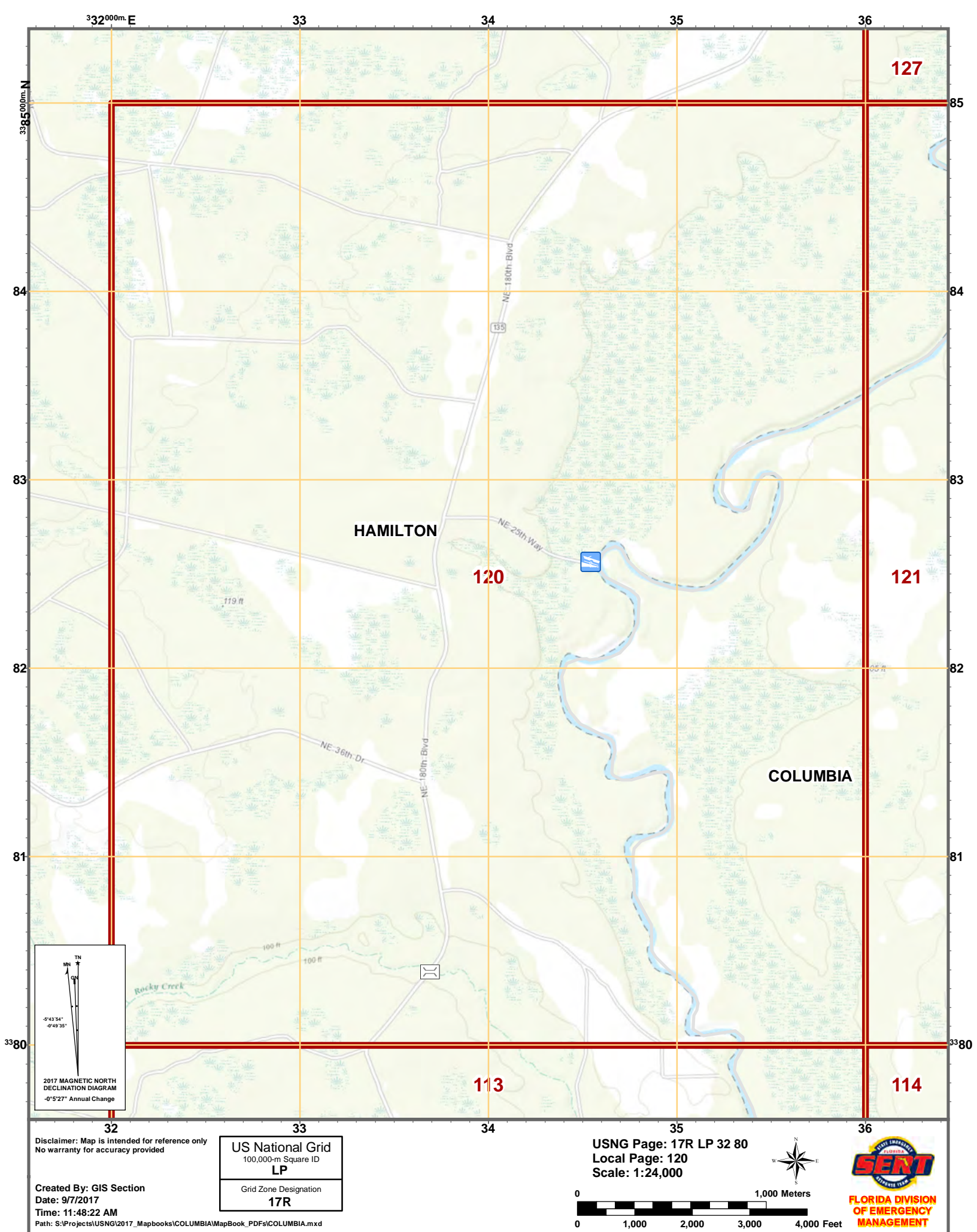
Disclaimer: Map is intended for reference only
No warranty for accuracy provided

Created By: GIS Section
Date: 9/7/2017
Time: 11:48:01 AM
Path: S:\Projects\USNG\2017_Mapbooks\COLUMBIA\MapBook_PDFs\COLUMBIA.mxd

US National Grid 100,000-m Square ID LP
Grid Zone Designation 17R

USNG Page: 17R LP 56 75
Local Page: 119
Scale: 1:24,000





Disclaimer: Map is intended for reference only
No warranty for accuracy provided

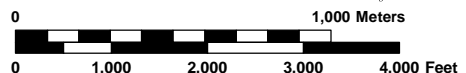
Created By: GIS Section
Date: 9/7/2017
Time: 11:48:22 AM

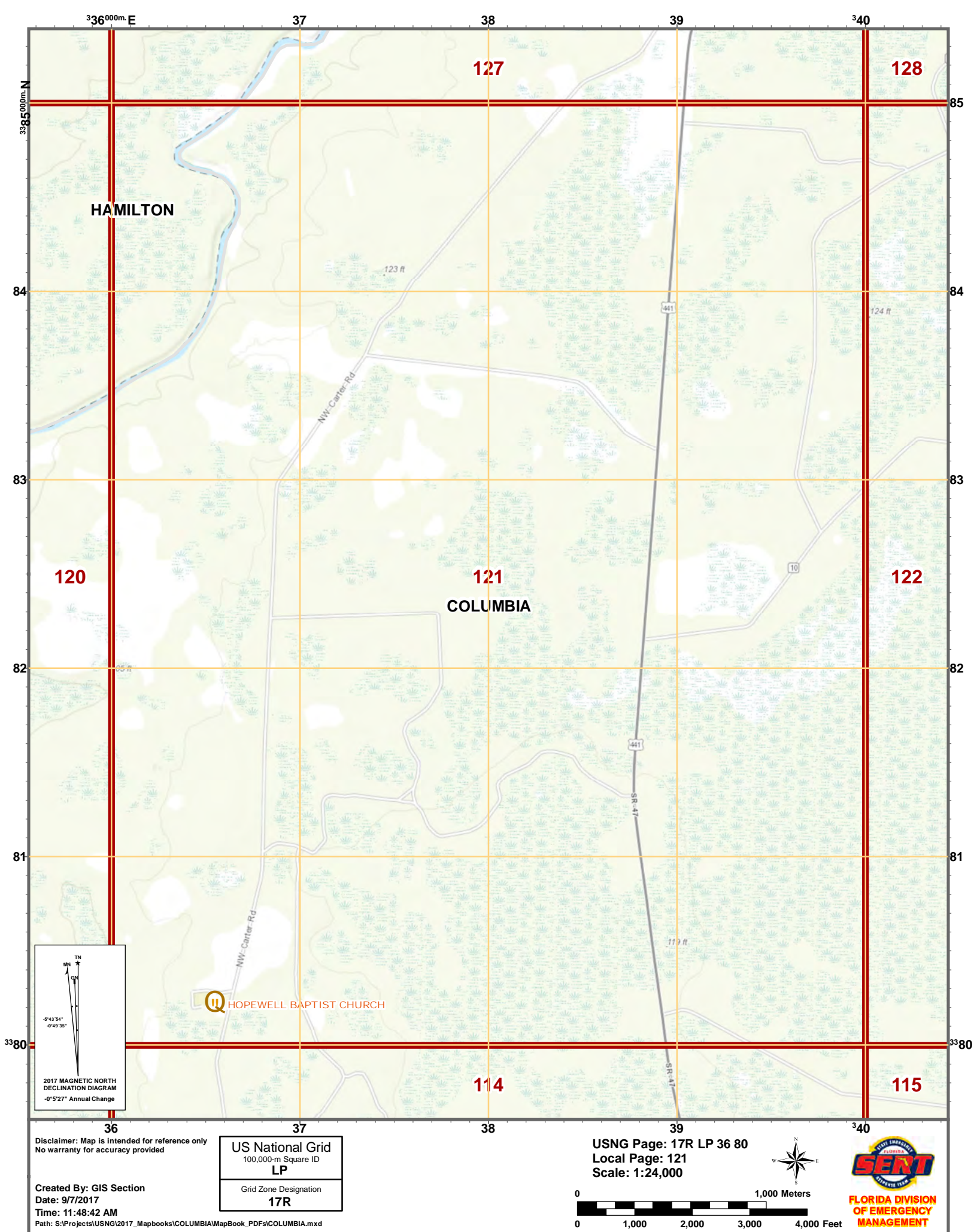
Path: S:\Projects\USNG\2017_Mapbooks\COLUMBIA\MapBook_PDFs\COLUMBIA.mxd

US National Grid
100,000-m Square ID
LP

Grid Zone Designation
17R

USNG Page: 17R LP 32 80
Local Page: 120
Scale: 1:24,000





Disclaimer: Map is intended for reference only
No warranty for accuracy provided

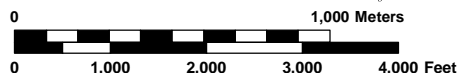
Created By: GIS Section
Date: 9/7/2017
Time: 11:48:42 AM

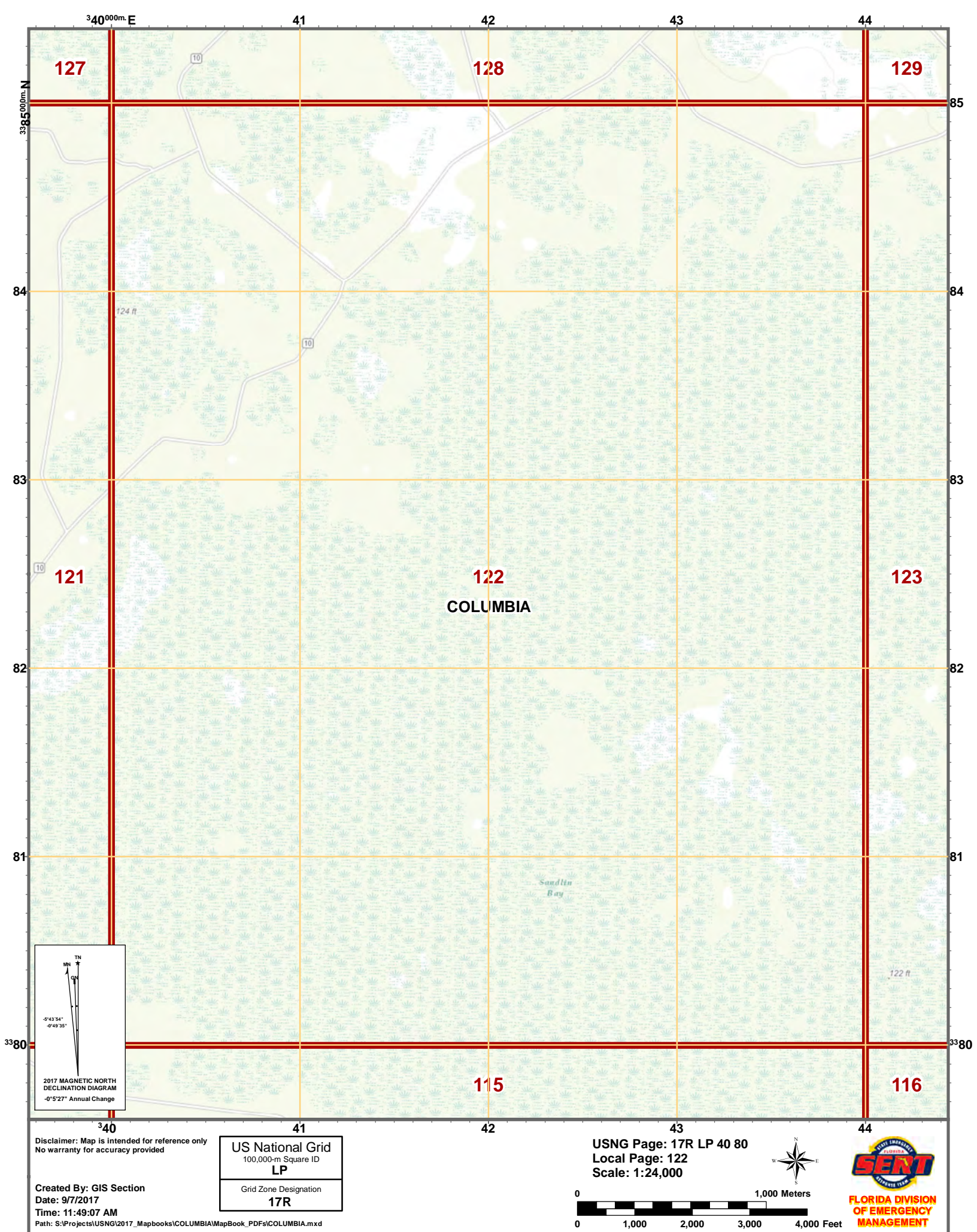
Path: S:\Projects\USNG\2017_Mapbooks\COLUMBIA\MapBook_PDFs\COLUMBIA.mxd

US National Grid
100,000-m Square ID
LP

Grid Zone Designation
17R

USNG Page: 17R LP 36 80
Local Page: 121
Scale: 1:24,000





127

128

129

121

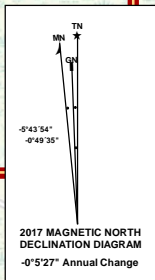
122

123

COLUMBIA

115

116



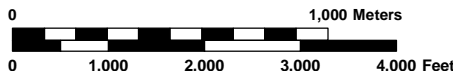
Disclaimer: Map is intended for reference only
No warranty for accuracy provided

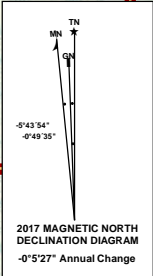
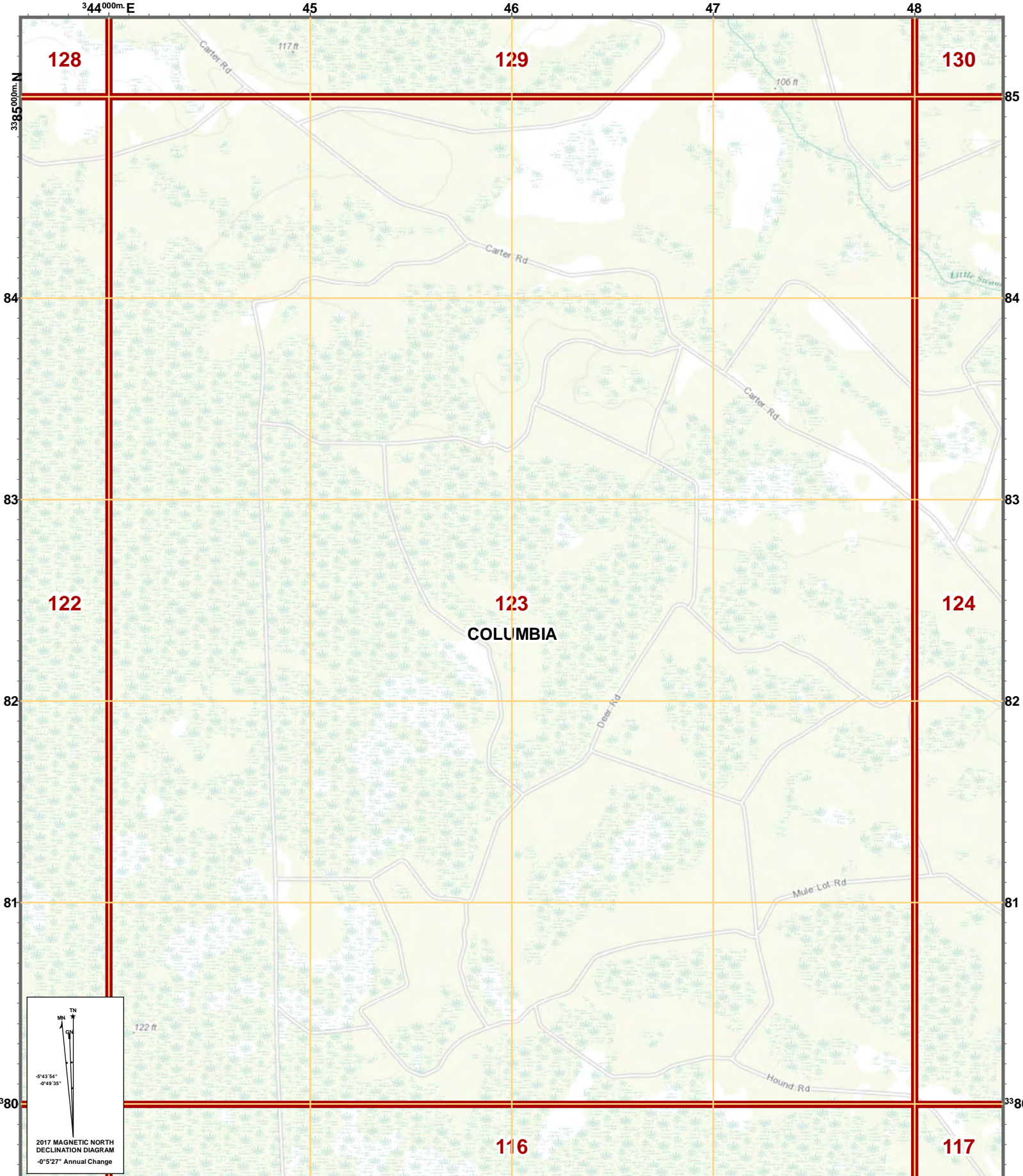
Created By: GIS Section
Date: 9/7/2017
Time: 11:49:07 AM

Path: S:\Projects\USNG\2017_Mapbooks\COLUMBIA\MapBook_PDFs\COLUMBIA.mxd

US National Grid
100,000-m Square ID
LP
Grid Zone Designation
17R

USNG Page: 17R LP 40 80
Local Page: 122
Scale: 1:24,000



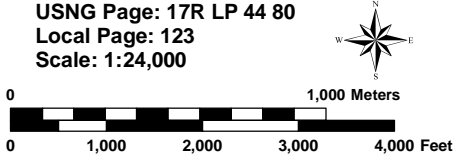


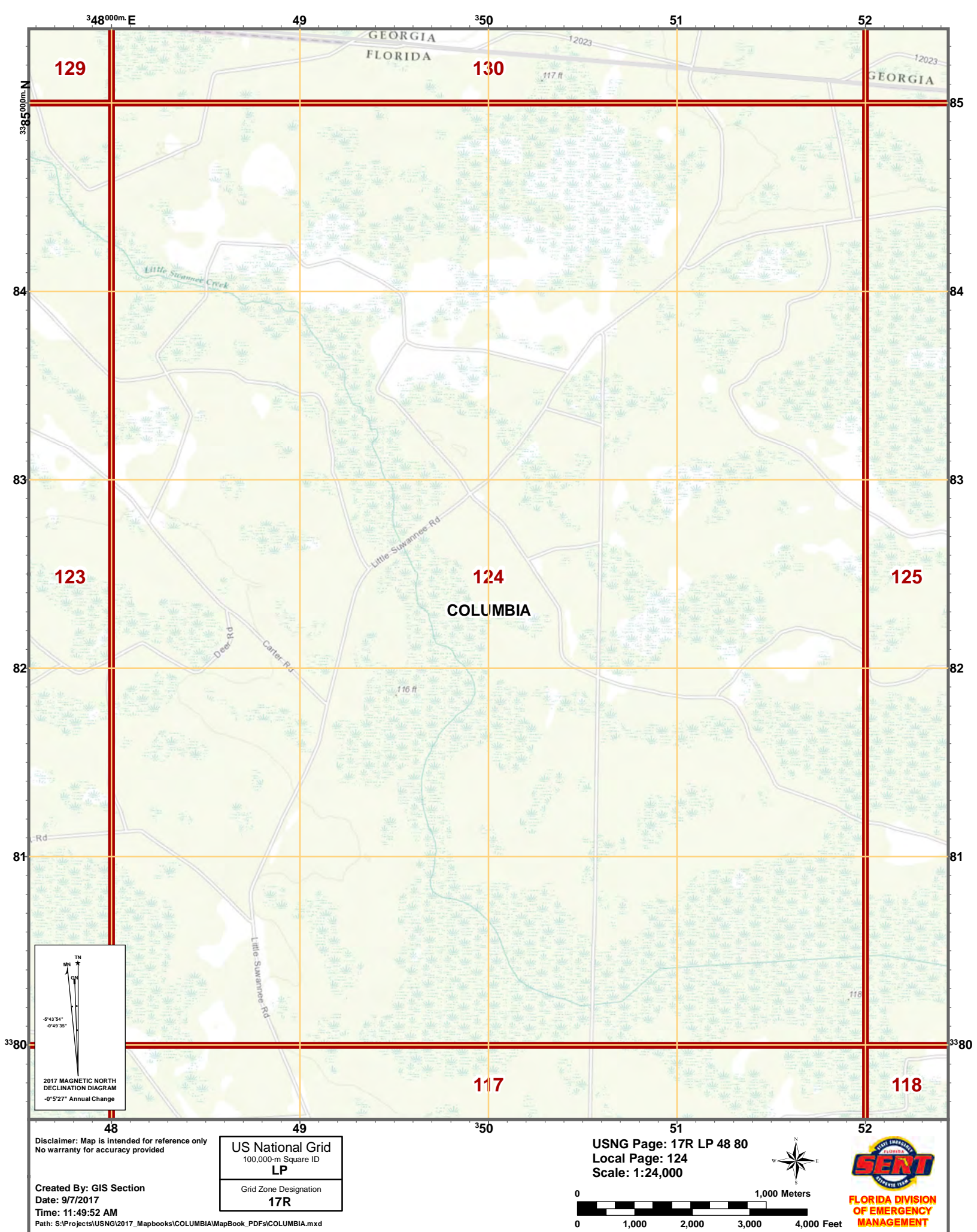
Disclaimer: Map is intended for reference only
No warranty for accuracy provided

Created By: GIS Section
Date: 9/7/2017
Time: 11:49:33 AM
Path: S:\Projects\USNG\2017_Mapbooks\COLUMBIA\MapBook_PDFs\COLUMBIA.mxd

US National Grid 100,000-m Square ID LP
Grid Zone Designation 17R

USNG Page: 17R LP 44 80
Local Page: 123
Scale: 1:24,000





129

130

123

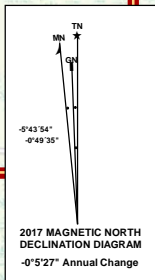
124

125

COLUMBIA

117

118



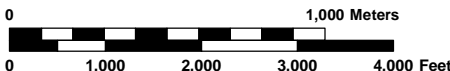
Disclaimer: Map is intended for reference only
No warranty for accuracy provided

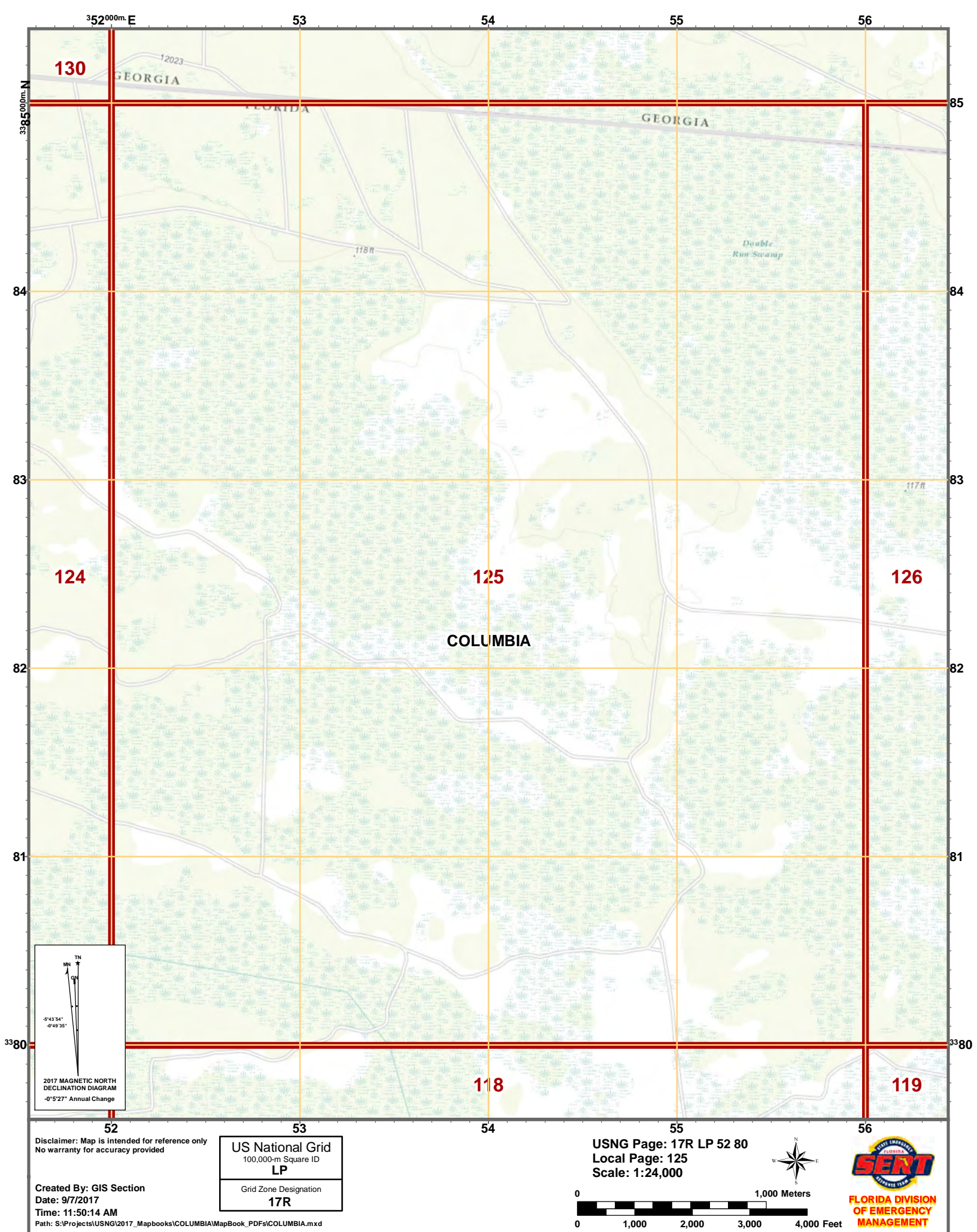
Created By: GIS Section
Date: 9/7/2017
Time: 11:49:52 AM

Path: S:\Projects\USNG\2017_Mapbooks\COLUMBIA\MapBook_PDFs\COLUMBIA.mxd

US National Grid
100,000-m Square ID
LP
Grid Zone Designation
17R

USNG Page: 17R LP 48 80
Local Page: 124
Scale: 1:24,000





130

GEORGIA

FLORIDA

GEORGIA

Double
Run Swamp

COLUMBIA

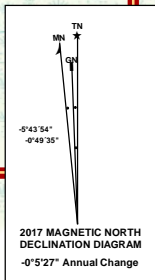
124

125

126

118

119



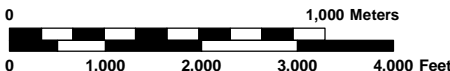
Disclaimer: Map is intended for reference only
No warranty for accuracy provided

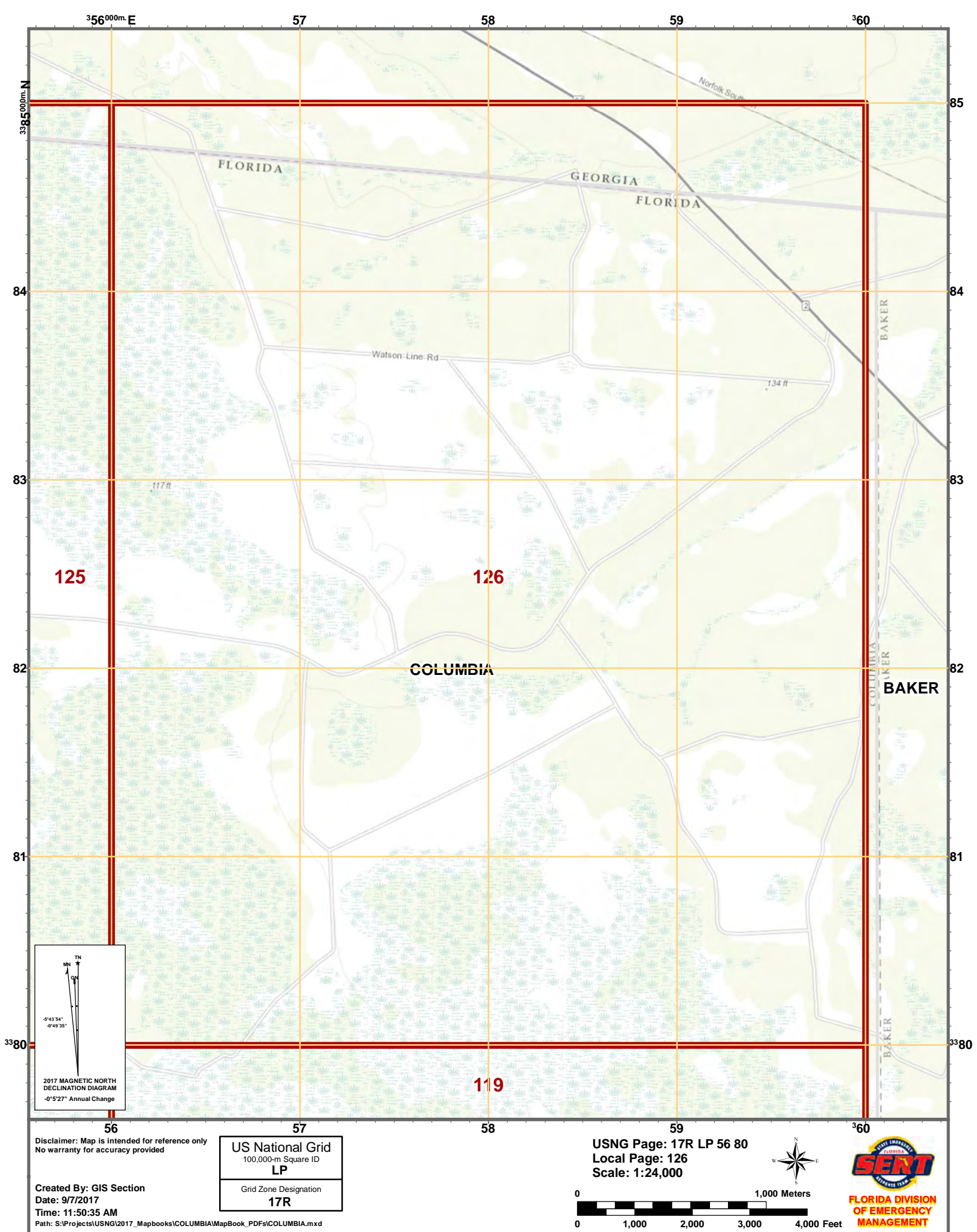
Created By: GIS Section
Date: 9/7/2017
Time: 11:50:14 AM

Path: S:\Projects\USNG\2017_Mapbooks\COLUMBIA\MapBook_PDFs\COLUMBIA.mxd

US National Grid
100,000-m Square ID
LP
Grid Zone Designation
17R

USNG Page: 17R LP 52 80
Local Page: 125
Scale: 1:24,000





3385000m N

84

83

82

81

3380

56

57

58

59

60

85

84

83

82

81

3380

60

125

126

119

FLORIDA

GEORGIA

FLORIDA

COLUMBIA

BAKER

Watson Line Rd

Norfolk Southern

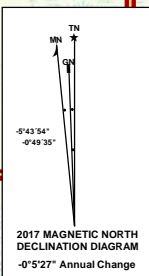
BAKER

COLUMBIA

BAKER

134 ft

117 ft



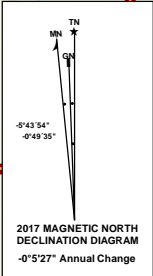
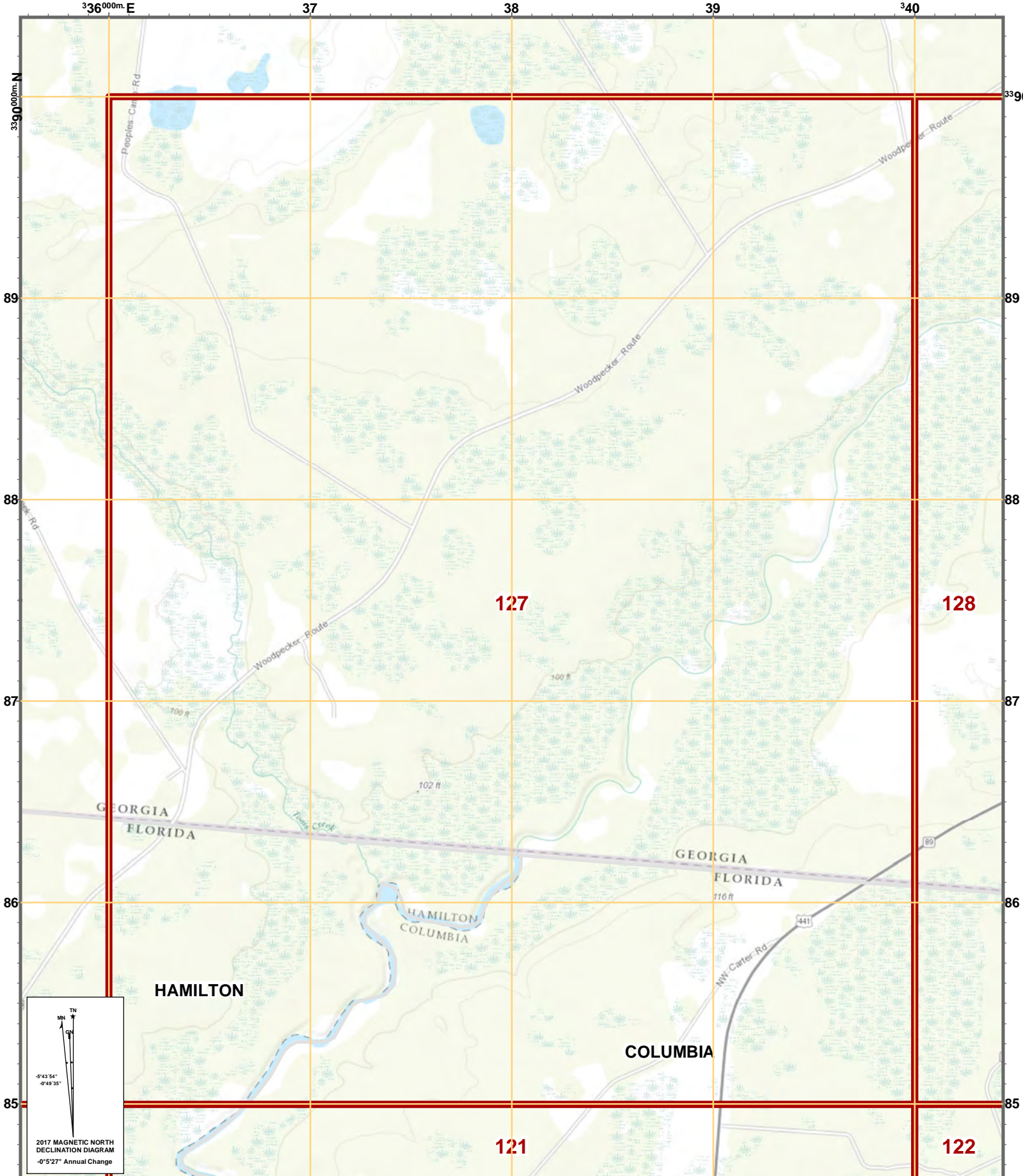
Disclaimer: Map is intended for reference only
No warranty for accuracy provided

Created By: GIS Section
Date: 9/7/2017
Time: 11:50:35 AM
Path: S:\Projects\USNG\2017_Mapbooks\COLUMBIA\MapBook_PDFs\COLUMBIA.mxd

US National Grid
100,000-m Square ID
LP
Grid Zone Designation
17R

USNG Page: 17R LP 56 80
Local Page: 126
Scale: 1:24,000



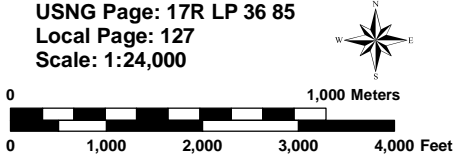


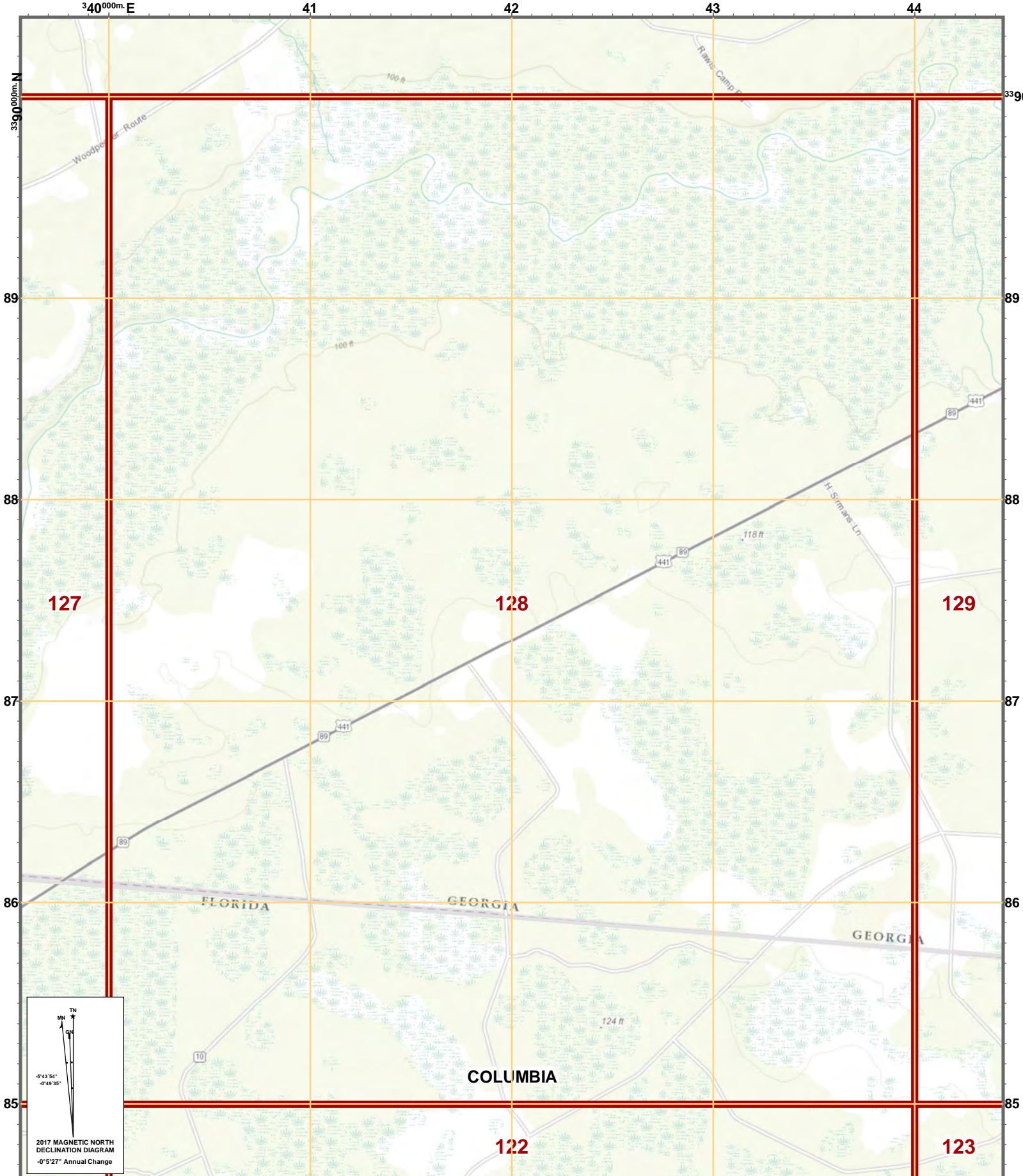
Disclaimer: Map is intended for reference only
No warranty for accuracy provided

Created By: GIS Section
Date: 9/7/2017
Time: 11:50:58 AM
Path: S:\Projects\USNG\2017_Mapbooks\COLUMBIA\MapBook_PDFs\COLUMBIA.mxd

US National Grid 100,000-m Square ID LP
Grid Zone Designation 17R

USNG Page: 17R LP 36 85
Local Page: 127
Scale: 1:24,000





Disclaimer: Map is intended for reference only
No warranty for accuracy provided

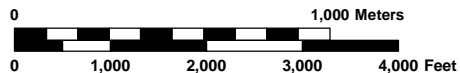
Created By: GIS Section
Date: 9/7/2017
Time: 11:51:22 AM

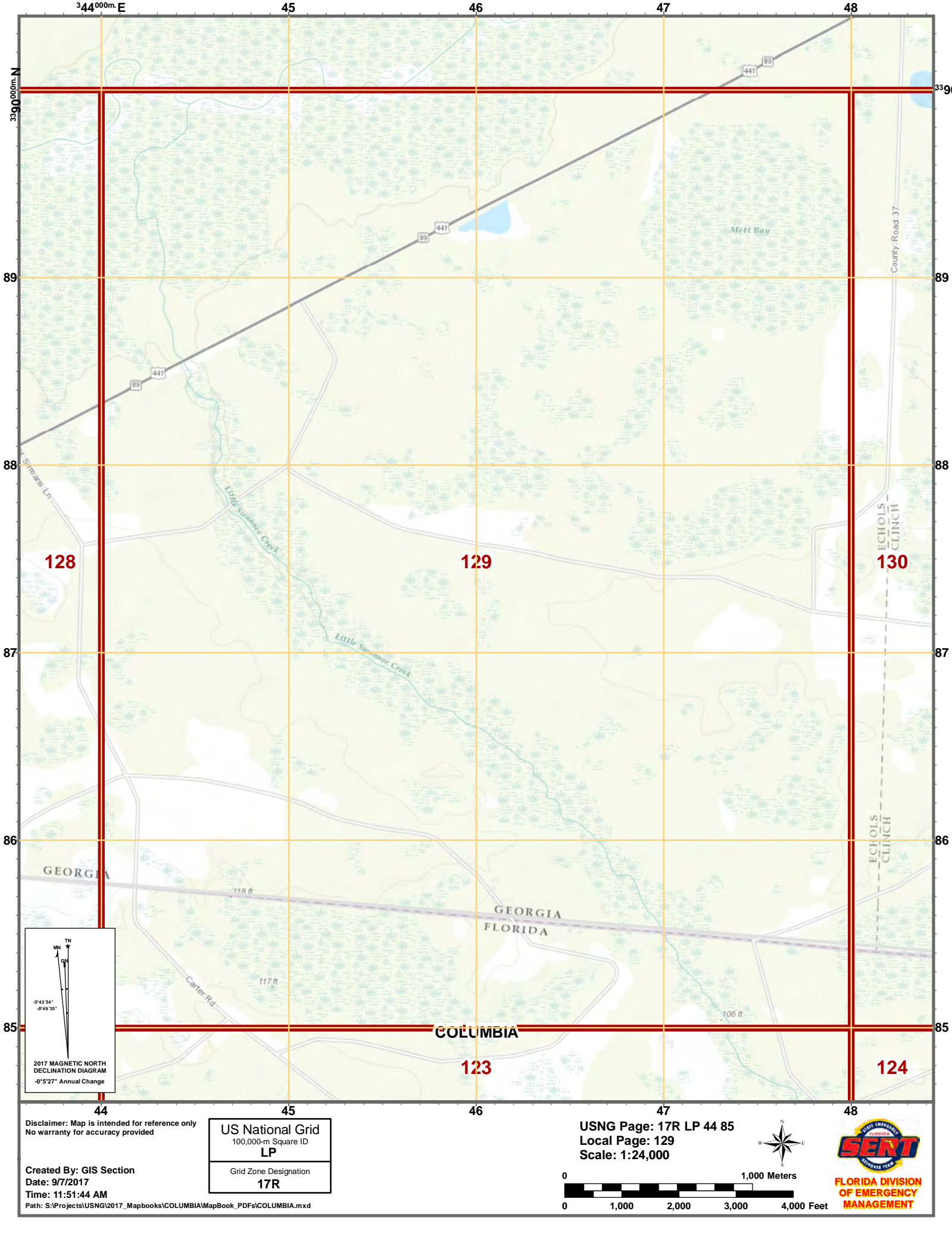
Path: S:\Projects\USNG\2017_Mapbooks\COLUMBIA\MapBook_PDFs\COLUMBIA.mxd

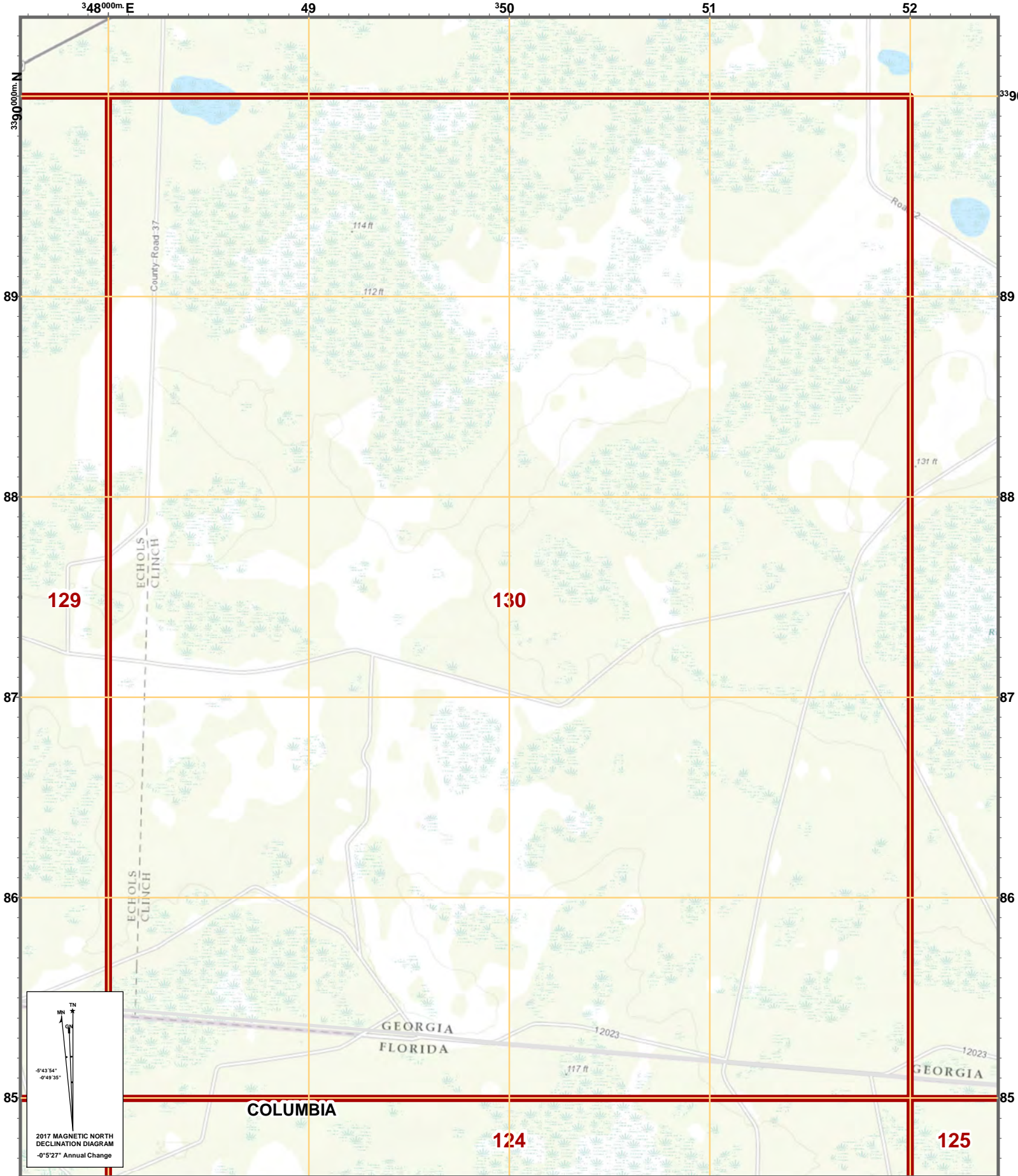
US National Grid
100,000-m Square ID
LP

Grid Zone Designation
17R

USNG Page: 17R LP 40 85
Local Page: 128
Scale: 1:24,000







Disclaimer: Map is intended for reference only
No warranty for accuracy provided

Created By: GIS Section
Date: 9/7/2017
Time: 11:52:06 AM
Path: S:\Projects\USNG\2017_Mapbooks\COLUMBIA\MapBook_PDFs\COLUMBIA.mxd

US National Grid 100,000-m Square ID LP
Grid Zone Designation 17R

USNG Page: 17R LP 48 85
Local Page: 130
Scale: 1:24,000

